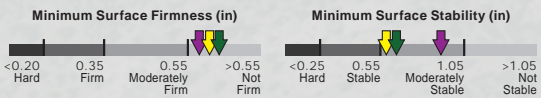


Davis Creek Regional Park

Trail Name	Discovery Trail	Nature Trail	Ophir Creek Trail
Length	1.7 mi	0.7 mi	7.5 mi
Typical Grade Standard Ramp is 8.3%	8.4%	6.5%	10.7%
Maximum Grade	558 ft is 20 – 45%	128 ft is 20 – 34%	218 ft is 30 – 40%
Typical Cross Slope	5.2%	4.7%	3.7%
Maximum Cross Slope	713 ft is 12 – 21%	105 ft is 15 – 30%	550 ft is 15 – 24%
Typical Tread Width	30 in	33 in	51 in
Minimum Clearance Width	12 in	12 in	18 in
Surface Type	Soil	Soil	Soil
Typical Surface Firmness	0.18 in (Worst 0.60 in)	0.18 in (Worst 0.60 in)	0.18 in (Worst 0.60 in)
Typical Surface Stability	0.39 in (Worst 0.61 in)	0.39 in (Worst 0.59 in)	0.55 in (Worst 0.91 in)



WARNING: Trail conditions may have changed since June 2009 when these trails were assessed. Secondary trails are shown in black. Signage created by Beneficial Designs Inc. using data collected by a certified trail assessment coordinator.

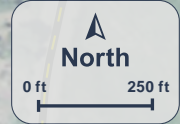
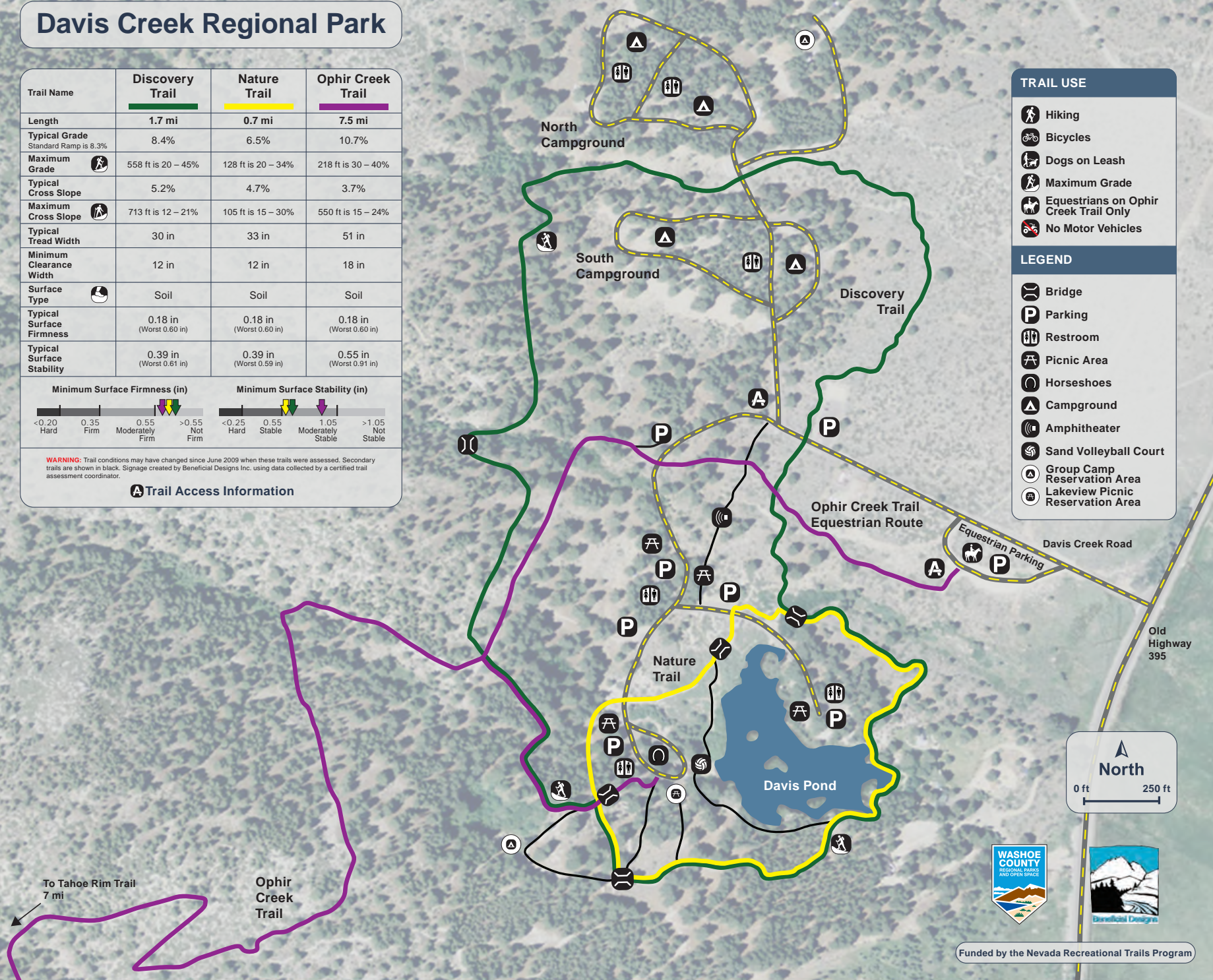
Trail Access Information

TRAIL USE

- Hiking
- Bicycles
- Dogs on Leash
- Maximum Grade
- Equestrians on Ophir Creek Trail Only
- No Motor Vehicles

LEGEND

- Bridge
- Parking
- Restroom
- Picnic Area
- Horseshoes
- Campground
- Amphitheater
- Sand Volleyball Court
- Group Camp Reservation Area
- Lakeview Picnic Reservation Area



To Tahoe Rim Trail
7 mi

Ophir
Creek
Trail

Davis Pond

North
Campground

South
Campground

Discovery
Trail

Ophir Creek Trail
Equestrian Route

Equestrian
Parking

Davis Creek Road

Old
Highway
395