



U.S. DEPARTMENT OF HOUSING AND URBAN DEVELOPMENT
WASHINGTON, DC 20410-1000

This Worksheet was designed to be used by those “Partners” (including Public Housing Authorities, consultants, contractors, and nonprofits) who assist Responsible Entities and HUD in preparing environmental reviews, but legally cannot take full responsibilities for these reviews themselves. Responsible Entities and HUD should use the RE/HUD version of the Worksheet.

Contamination and Toxic Substances (Multifamily and Non-Residential Properties) – PARTNER

<https://www.hudexchange.info/programs/environmental-review/site-contamination>

1. How was site contamination evaluated?¹ Select all that apply.

- ASTM Phase I ESA
- ASTM Phase II ESA
- Remediation or clean-up plan
- ASTM Vapor Encroachment Screening
- None of the above

→ Provide documentation and reports and include an explanation of how site contamination was evaluated in the Worksheet Summary.

Continue to Question 2.

2. Were any on-site or nearby toxic, hazardous, or radioactive substances found that could affect the health and safety of project occupants or conflict with the intended use of the property? (Were any recognized environmental conditions or RECs identified in a Phase I ESA and confirmed in a Phase II ESA?)

- No → Explain below.

Please see summary below.

→ If the RE/HUD agrees with this recommendation, the review is in compliance with this section. Continue to the Worksheet Summary below.

- Yes → Describe the findings, including any recognized environmental conditions (RECs), in Worksheet Summary below. Continue to Question 3.

3. Can adverse environmental impacts be mitigated?

- Adverse environmental impacts cannot feasibly be mitigated → HUD assistance may not be used for the project at this site. Project cannot proceed at this location.

¹ HUD regulations at 24 CFR § 58.5(i)(2)(ii) require that the environmental review for multifamily housing with five or more dwelling units or non-residential property include the evaluation of previous uses of the site or other evidence of contamination on or near the site. For acquisition and new construction of multifamily and nonresidential properties HUD strongly advises the review include an ASTM Phase I Environmental Site Assessment (ESA) to meet real estate transaction standards of due diligence and to help ensure compliance with HUD’s toxic policy at 24 CFR §58.5(i) and 24 CFR §50.3(i). Also note that some HUD programs require an ASTM Phase I ESA.

- Yes, adverse environmental impacts can be eliminated through mitigation.
→ Provide all mitigation requirements² and documents. Continue to Question 4.

4. Describe how compliance was achieved. Include any of the following that apply: State Voluntary Clean-up Program, a No Further Action letter, use of engineering controls³, or use of institutional controls⁴.

The Washoe County Health District (WCHD) has reviewed the Remedial Action Plan (RAP) in support of the project. The RAP identifies steps for discovery and removal of USTs in a manner consistent with the Nevada Division of Environmental Protection (NDEP) UST Permanent Closure Requirements and Guidance document. Should significant contamination above State Action levels be encountered and the Certified Environmental Manager (CEM) recommends further remediation and corrective action, oversight of these activities will be conducted under the oversight of NDEP.

If a remediation plan or clean-up program was necessary, which standard does it follow?

- Complete removal
 Risk-based corrective action (RBCA)

→ Continue to the Worksheet Summary.

Worksheet Summary

Provide a full description of your determination and a synopsis of the information that it was based on, such as:

- Map panel numbers and dates
- Names of all consulted parties and relevant consultation dates
- Names of plans or reports and relevant page numbers
- Any additional requirements specific to your program or region

Include all documentation supporting your findings in your submission to HUD.

Three Phase I Environmental Site Assessments (ESA) were conducted for the project site, two for the southern part of the project area, and the second for the northern part. The first two ESAs included a document review of current and historical site activities, search of environmental databases for indications of potential material releases, site reconnaissance, and interviews with site representatives to identify facilities that may have the potential to adversely impact subsurface conditions beneath the site. The southern property was found to have five 250-gallon oil underground storage tanks and one 500-gallon used oil in 1989 that were slurried and abandoned in-place. A closure letter was issued by the WCHD on April 21, 1989 with the stipulations that: 1) the depth to groundwater remains greater than 60 feet, 2) the

² Mitigation requirements include all clean-up actions required by applicable federal, state, tribal, or local law. Additionally, provide, as applicable, the long-term operations and maintenance plan, Remedial Action Work Plan, and other equivalent documents.

³ Engineering controls are any physical mechanism used to contain or stabilize contamination or ensure the effectiveness of a remedial action. Engineering controls may include, without limitation, caps, covers, dikes, trenches, leachate collection systems, signs, fences, physical access controls, ground water monitoring systems and ground water containment systems including, without limitation, slurry walls and ground water pumping systems.

⁴ Institutional controls are mechanisms used to limit human activities at or near a contaminated site, or to ensure the effectiveness of the remedial action over time, when contaminants remain at a site at levels above the applicable remediation standard which would allow for unrestricted use of the property. Institutional controls may include structure, land, and natural resource use restrictions, well restriction areas, classification exception areas, deed notices, and declarations of environmental restrictions.

contaminated area remains covered with an impermeable surface (asphalt), 3) the building that inhibits complete remediation remains in place, and 4) that the contamination does not migrate offsite or reach groundwater. Should these conditions change, such as the demolition of the onsite building, the WCHD may require further action.

Whereas the building would be demolished, and the asphalt removed, the County has received a Brownsfield Grant to remove the tanks and conduct any further required remediation prior to construction of that phase of the project.

One 10,000-gallon waste-oil UST was removed in December 1990. One 1,000-gallon gasoline UST and one 10,000-gallon diesel UST were removed in 1991. The soil was tested around the gasoline and diesel tanks for contamination and the site was issued a closure letter in 1991 stating that all of the underground storage tanks associated with the site have been closed.

Additionally, it should be noted that a letter from the Nevada Division of Environmental protection (NDEP) dated June 11, 1992, indicated the owner of Wells Cargo had applied for coverage under the State Petroleum Fund for two leaking tanks which had been removed. However, the NDEP acknowledged that the Washoe County Health District (WCHD) was not requiring remedial action at this time and noted that the claim would remain on file. The letter stated that if action was required in the future, the owner should contact the NDEP. It is unknown at this time if this coverage would extend to another owner of the property.

The McGinley Phase I concluded that caution should be observed during future site redevelopment. If the stipulations of the WCHD UST case closure letters are no longer met, or evidence of unknown USTs, contamination, or other subsurface features are encountered during construction activity, proper abandonment, and/or further assessment may be necessary, and a State of Nevada Certified Environmental Manager (CEM) should be consulted at that time.

Please see attachment for Phase I Reports.

The third Phase I ESA was conducted for a portion of the project area located at 1800 Threlkel Street (Assessor's Parcel Number 008-211-47). This ESA was prepared to support the development of the project area as part of the necessary environmental due diligence for the project. The ESA activities included a document review of available information and environmental data relating to the property; interviewing readily available persons knowledgeable about the site; reviewing readily available maps, aerial photographs and records maintained by federal, state, and local regulatory agencies; and conducting a site visit. The property was found to have an approximately 2,000-yard stockpile of undocumented fill and concrete in the northwestern portion. No off-site recognized environmental conditions with the potential to impact the property were identified within the site vicinity.

Because the area is already developed but there is no information regarding the undocumented fill, the ESA recommends conducting an investigation to evaluate soil vapor beneath the site for the presence of constituents of potential concern and apply mitigation measures as appropriate for temporary residents, and shallow soil testing beneath areas that have yet to be developed. For the soil stockpile, the ESA suggested coordinating and verifying disposal of the approximate 2,000-yard soil stockpile in the northwestern portion of the site with a predetermined disposal facility.

A mitigation measure has been required to test for soil vapor and mitigate as appropriate and feasible in the undocumented fill area (Phase 1 and 2 non-federalized areas), and require any gardening be in raised beds only to eliminate potential pathways to unknown soil contaminants.

Additionally, McGinley and Associates, Inc. (McGinley) prepared an Underground Storage Tank (UST) Removal and Remedial Action Plan (RAP) in support of the project. The previously abandoned in place USTs will be removed during demolition and impacted soil (if encountered) will be excavated. A work plan for UST removal, impacted soil excavation, and subsequent sample collection and analysis is attached.

The Washoe County Health District (WCHD) has reviewed the above referenced RAP. The RAP identifies steps for discovery and removal of USTs in a manner consistent with the Nevada Division of Environmental Protection (NDEP) UST Permanent Closure Requirements and Guidance document. Should significant contamination above State Action levels be encountered and the Certified Environmental Manager (CEM) recommends further remediation and corrective action, oversight of these activities will be conducted under the oversight of NDEP.

WASHOE COUNTY HEALTH DISTRICT

ENHANCING QUALITY OF LIFE

February 10, 2023

Timber Weiss
Washoe County CSD
1001 E. 9th St
Reno, NV 89512

RE: UST Removal and Remedial Action Plan for Potential Cares Campus at 1775 E. 4th St. and
1800 Threlkel St., Reno, NV, 89512; WCHD UST#68/State ID#4-000434

Dear Mr Weiss:

The Washoe County Health District (WCHD) has reviewed the above referenced remedial action plan. The plan identifies steps for discovery and removal of USTs in a manner consistent with the Nevada Division of Environmental Protection (NDEP) UST Permanent Closure Requirements and Guidance document. The plan further details site assessment activities that comply with 40 CFR 280.72 and NAC 459.9972. It is unknown at this time if any piping is still on site associated with the UST systems. Section 3.2.7 Step 7 of the plan indicates samples will be collected from removed piping (if any) at a rate of one per 20 linear feet, but this agency will be requiring samples be collected beneath any piping joint locations as well, per the aforementioned NDEP Closure Guidance document.

It should be noted that this agency does not have any record of regulated or non-regulated underground storage tanks (UST) at the 1800 Threlkel location, but the plan clearly outlines the scope of work and response actions should additional tanks be discovered in addition to the known the closed tanks at 1775 E. 4th St.

As the plan notes, a site characterization and closure report will be prepared and provided at the conclusion of tank removal activities to the WCHD. It should be noted that should significant contamination above State Action levels be encountered and the Certified Environmental Manager (CEM) recommends further remediation and corrective action, oversight of these activities will be conducted under the oversight of NDEP.

Please contact me at (775) 399-3599 or lfranklin@washoecounty.gov with any questions or concerns you may have.

Sincerely,



Luke Franklin Senior REHS
Environmental Health Services
Washoe County Health District

CC: Jon McRae, Supervisor, NDEP-Corrective Actions
Brett Steinhardt, Senior Project Manager, WC-CSD
Caitlin Jelle, Director Due Diligence and Remediation, McGinley and Associates, Inc.

ENVIRONMENTAL HEALTH SERVICES

1001 East Ninth Street, Building B, Reno, Nevada 89512

775-328-2434 | Fax: 775-328-6176 | washoecounty.us/health

Serving Reno, Sparks and all of Washoe County, Nevada. Washoe County is an Equal Opportunity Employer.



Public Health
Prevent. Promote. Protect.



McGinley & Associates
A Universal Engineering Sciences Company

Reno

6995 Sierra Center Parkway
Reno, Nevada 89511
Ph: 775.829.2245

Las Vegas

4480 W Hacienda Ave #104
Las Vegas, NV 89118
Ph: 702.873.3478

www.mcgin.com

- | Site Remediation
- | Soil & Groundwater Investigations
- | Geochemistry
- | Hydrogeology
- | Groundwater Modeling
- | Biological Services
- | Closure Optimization
- | Air Quality Permitting & Modeling
- | Brownfields Redevelopment
- | Permitting & Compliance
- | NEPA Studies
- | Phase I Assessments
- | Indoor Air Quality
- | Storm Water & Spill Plans
- | Underground Tank Services
- | Geographic Information Systems
- | Litigation Support & Expert Witness
- | Mining Plans of Operations
- | Mining Exploration Notices
- | Abandoned Mine Lands

UST REMOVAL & REMEDIAL ACTION PLAN

Nevada Cares Campus
1775 East 4th Street and 1800 Threlkel Street
APNs: 008-211-50 & 008-211-51
Washoe County, Nevada

Prepared for:

NCE
501 Canal Boulevard, Suite I,
Pt. Richmond, CA 94804

and

Washoe County Community
Services Department
Attn: Timber Weiss
1001 E Ninth Street, Bldg. A
Reno, NV 89512

February 6, 2023

TABLE OF CONTENTS

1.	INTRODUCTION	1
2.	BACKGROUND	1
3.	SCOPE OF WORK.....	1
3.1	Project Task and Problem Definition	2
3.2	Data Quality Objectives (DQOs).....	2
3.2.1	Step 1: State the Problem	2
3.2.2	Step 2: Identify Decisions	2
3.2.3	Step 3: Identify Inputs.....	2
3.2.4	Step 4: Define Study Boundaries	2
3.2.5	Step 5: Develop Decision Rules.....	2
3.2.6	Step 6: Specify Tolerable Limits on Decision Errors	3
3.2.7	Step 7: Optimize the Sampling Design.....	3
4.	WORK PLAN FOR UST CLOSURE	3
4.1	Pre-Field Activities.....	3
4.2	Demolition of Asphalt and Concrete	3
4.3	Rinsing and Inerting USTs.....	3
4.4	Removal and Disposal of UST System.....	4
4.5	Soil Sample Collection.....	4
4.6	Analytical Testing	4
5.	REGULATORY AUTHORITY	4
6.	REMEDIAL ACTION LEVELS	4
7.	REMEDIAL ACTION PLAN	5
7.1	Impacted Soil Excavation	5
7.2	Soil Management	5
8.	CONFIRMATION SAMPLING	6
8.1	Excavation Sample Collection	6
8.2	Sample Analysis.....	6
8.3	Evaluation of Results.....	6
9.	DATA REVIEW AND VALIDATION	6
10.	QUALITY CONTROL.....	7
10.1	Field Quality Control Samples	7
10.2	Laboratory Quality Control Samples	7
11.	REPORT PREPARATION	7
12.	LIMITATIONS.....	8
13.	CLOSING	9

TABLE

Table 1 DQO Summary Table

FIGURES

Figure 1 Project Location Map

Figure 2 Site Map

1. INTRODUCTION

On behalf of NCE and the Washoe County Community Services Department, McGinley and Associates, Inc. (McGinley) has prepared this Underground Storage Tank (UST) Removal and Remedial Action Plan (RAP) in support of a proposed development project located at Washoe County Assessor's Parcel Numbers (APNs) 008-211-50 and 008-211-51 in the City of Reno, NV (Site). The Site location is indicated in Figure 1. Included herein is a sampling and analysis plan (SAP) for collection and analysis of confirmation samples.

2. BACKGROUND

A Phase I Environmental Site Assessment (ESA) was conducted by McGinley on October 12, 2020. The Phase I assessed former APNs 008-211-43 and 008-211-46 (now APNs 008-211-50 and 008-211-51). At the time of the Phase I, the property was comprised of approximately 9.39 acres of land and consisted of multiple structures including an office building, a service garage/warehouse building, a transit warehouse, and a mini-storage warehouse, plus an asphalt-surfaced parking lot, an unpaved storage yard, and landscaped areas. The Phase I ESA found the following controlled recognized environmental condition (CREC):

- *In December 1989, five 250-gallon new oil underground storage tanks (USTs) and one 500-gallon used oil UST were slurried and abandoned in-place. Soil contamination was discovered at this time, but appears to have been determined to be related to significant overfilling of the adjacent diesel UST. Further site characterization revealed contamination was limited to the area surrounding the northeastern portion of the service garage building and total petroleum hydrocarbon (TPH) concentrations decreased below 25 feet below ground surface (bgs). A closure letter was issued by the Washoe County Health District (WCHD) on April 21, 1989 with the stipulations that: 1) the depth to groundwater remains greater than 60 feet, 2) the contaminated area remains covered with an impermeable surface (asphalt), 3) the building that inhibits complete remediation remains in place, and 4) that the contamination does not migrate offsite or reach groundwater. Should these conditions change, such as the demolition of the onsite building, the WCHD may require further action.*

As the Site is proposed for redevelopment, the USTs will be removed and impacted soil (if encountered) will be excavated as described in the following sections.

3. SCOPE OF WORK

The UST closure activities and remedial activities will include the following:

- Demarcating UST locations and notifying underground service alert (USA);
- Removing residual liquid from the USTs and associated piping as necessary;
- Triple-rinsing the USTs and purging and/or inerting the USTs as necessary;
- Excavating and removing the USTs;
- Transporting the tanks to an approved recycling and/or disposal facility;
- Collecting a soil sample from beneath each end of the USTs;

- Analytical testing of collected soil samples;
- Excavating impacted soil as necessary;
- Collecting confirmation soil samples from the excavations;
- Analytical testing of the confirmation soil samples;
- Backfilling the excavations; and,
- Preparing a report of findings.

3.1 Project Task and Problem Definition

The purpose for conducting this investigation is as follows:

- To remove USTs from the site. Definitive data will be collected to determine the extent and magnitude of soil contamination, if any.
- To remove the impacted soil associated with the USTs from the site, if any.

3.2 Data Quality Objectives (DQOs)

The DQO process (EPA 2006) is a systematic planning tool that is used to establish performance or acceptance criteria. These criteria, in turn, serve as the basis for designing a plan for collecting data of sufficient quality and quantity to support the goals of a study. The DQO process consists of seven iterative steps, as described in the following sections and summarized in Table 1.

3.2.1 Step 1: State the Problem

Contaminants of concern (COC) impacts to the soils may exist due to potential historical releases from the former UST systems and drains. Additional data is needed to define the nature and extent of contamination, if any, within the soil.

3.2.2 Step 2: Identify Decisions

Analytical data for collected soil samples will be evaluated to determine if concentrations of COCs exceed the Nevada reportable concentrations (RCs) for soils. Analytical data will be compared to the action levels as published in the *NDEP Draft Guidelines for Discovery Events* document (Nevada Administrative Code [NAC] 445.345 to 445A.348). Results of the investigation will be used to 1) determine a baseline for COC concentrations, and 2) determine if additional assessment and/or removal are required.

3.2.3 Step 3: Identify Inputs

Information required to address project objectives includes historical data, proposed quantitative data to be collected under this study, soil RCs, analytical test results of collected samples, and regulations regarding waste disposal. Analytical testing of soil samples shall be conducted by a Nevada-certified laboratory.

3.2.4 Step 4: Define Study Boundaries

The proposed tank removal, investigation, and remedial action will occur on Washoe County APNs 008-211-50 and 008-211-51. Initial soil sampling will be conducted underneath the USTs. Additional soil sampling will be conducted at various locations surrounding the USTs should impacted soil be discovered and excavated.

3.2.5 Step 5: Develop Decision Rules

Decision rules describe actions based on qualitative and definitive data.

- Laboratory analytical data for soil samples will be compared to State of Nevada RCs as published in the *NDEP Draft Guidelines for Discovery Events* document Appendices A and B (NAC 445A.345 to 445A.348). Specifically, select samples will be analyzed for polynuclear aromatics (PNAs) using Select Ion Monitoring (SIM) and Volatile Organic Compounds (VOCs), if total petroleum hydrocarbons (TPH) results exceed 100 mg/kg. In the event multiple samples exceed 100 mg/kg TPH, the samples with the three highest results will be analyzed for VOCs and PNAs. If results indicate the impacted soil is greater than three cubic yards, the release will be reported to the NDEP.

3.2.6 Step 6: Specify Tolerable Limits on Decision Errors

This is not a statistically based study; therefore, sampling locations will be selected based on professional judgement and site knowledge.

3.2.7 Step 7: Optimize the Sampling Design

Approximately one sample will be collected from each end of each UST to determine if the tanks have leaked for a total of two samples per UST. Additionally, samples will be collected from removed product piping (if any) at a rate of one per 20 linear feet.

The number of confirmation samples collected following excavation of impacted soil will be determined based on the previous sample results, the size of the excavation, and professional judgment such that the samples are representative of site conditions.

4. WORK PLAN FOR UST CLOSURE

The UST closure activities will be conducted by a licensed tank handler. All work will be conducted under the supervision of a Certified Environmental Manager (CEM).

4.1 Pre-Field Activities

Prior to commencing with field activities, the UST system locations will be demarcated and Underground Service Alert (USA call-before-you-dig) will be notified and a private utility location service will be contracted to assess for the presence of underground utilities.

4.2 Demolition of Asphalt and Concrete

Any asphalt and/or concrete overlying the UST systems will be demolished as necessary to facilitate UST systems removal. The construction debris will be transported to an offsite disposal facility.

4.3 Rinsing and Inerting USTs

All product piping connected to the tanks shall be flushed with water and/or cleaning solution and drained back to the tank. Residual liquid will be removed from the tanks and the tanks will be triple-rinsed. Rinsate and recovered product will be transported to an approved disposal/recycling facility in accordance with federal, state, and local regulations. The USTs will be inerted of flammable vapors to lower the explosive limit and/or oxygen level to a safe level for removal. The interior of the USTs will be monitored using a combustible gas indicator.

4.4 Removal and Disposal of UST System

Following rinsing and inerting, the USTs and piping will be removed and inspected for corrosion or signs of damage. The removed USTs and system components will be transported to an approved recycling facility.

4.5 UST Closure Soil Sample Collection

Soil samples will be collected from beneath each end of each UST. Soil samples will also be collected from beneath all product piping at an interval of one soil sample per 20 linear feet. All soil samples will be collected from native soil between one and two feet below the bottom of a removed UST or system component. The soil samples will be placed in laboratory-provided 4 oz. glass sample containers, sealed with a Teflon lid, labeled, and preserved on ice in a cooler pending delivery to the laboratory for analysis.

4.6 Analytical Testing

Collected soil samples will be delivered under chain-of-custody protocol to a Nevada-certified laboratory for analytical testing. The soil samples will be analyzed for total petroleum hydrocarbons – extractable (TPH-E) and TPH-purgeable (TPH-P) by EPA Method 8015. Select samples will also be analyzed for volatile organic compounds (VOCs) by EPA Method SW8260 and polynuclear aromatics (PNAs) by EPA Method SW8270.

5. REGULATORY AUTHORITY

The Washoe County Environmental Health Department is the current regulatory authority for the removal of the USTs. In the event, impacts above the Nevada RCs are encountered, a release will be reported to the Nevada Division of Environmental Protection (NDEP) Bureau of Corrective Actions (BCA). At that point, a case will be opened and the NDEP will assume regulatory authority.

6. REMEDIAL ACTION LEVELS

The screening level to be used at the Site is 100 mg/kg for TPH which is based on the NDEP screening level for petroleum in soils. Samples above the screening level for TPH will be analyzed for VOCs and PNAs and compared to NDEP Analyte-Specific Closure Levels for residential soils listed in the table below.

Analyte-Specific Closure Levels for Residential Soils:

Analyte Name	Residential (mg/kg)
Acenaphthene	3,600
Anthracene	18,000
Benzene	1.2
Benzo(a)anthracene	1.1
Benzo(a)pyrene	0.11
Benzo(b)fluoranthene	1.1
Benzo(k)fluoranthene	11

Chrysene	110
Dibenz(a,h)anthracene	0.11
Ethylbenzene	5.8
Fluoranthene	2,400
Fluorene	2,400
Ideno(1,2,3-c,d)pyrene	1.1
Methyl t-butyl ether (MTBE)	47
1-Methylnaphthalene	18
2-Methylnaphthalene	240
Naphthalene	2.0
Pyrene	1,800
Styrene	6,000
Toluene	4,900
1,2,4-Trimethylbenzene	300
1,3,5-Trimethylbenzene	270
Xylene (mixture)	580

7. REMEDIAL ACTION PLAN

Remedial action will focus on the areas of impacted soil that were reported to be located in the vicinity of the USTs during the previous abandonment activities. Additionally, as the tanks remain in place and the conditions are unknown, additional impacted soil may be encountered beneath the tanks upon removal. Details on the remedial action are provided in the following sections.

7.1 Impacted Soil Excavation

The UST excavations will be expanded laterally and vertically, as necessary to remove grossly impacted soil using mechanical excavation equipment. Excavation will continue until field screening indicates heavily impacted soils have been removed. Field screening will be conducted using visual and olfactory observations. Confirmation soil samples will be collected from the excavation area as described in Section 8.1.

7.2 Soil Management

All contaminated soil will be placed on visqueen pending waste profiling and offsite disposal. Stockpiles will be limited in size. If stockpiles are to be left in place for more than 12 hours (i.e., overnight or during a precipitation/wind event), the stockpile shall be covered with an impermeable material (i.e., visqueen or plastic) and secured such that wind will not remove the covering to prevent erosion from precipitation and wind events. Stockpiles shall be bermed in order to prevent runoff during storm events. If stockpiles are to remain in place for

more than 60-days, best management practices (BMPs) shall include, at minimum, wire backed silt fence, orange construction fencing and signage indicating that soils are only suitable for fill material in specified areas. Trucks shall not enter the excavation area or track through soils known to be impacted with TPH.

8. CONFIRMATION SAMPLING

8.1 Excavation Sample Collection

Confirmation soil samples will be collected from the bottom and side walls of the excavation. A minimum of five samples will be collected from each UST cavity following completion of the excavation activities – one floor sample from beneath the former UST and one from each sidewall at the approximate level of the former UST. Should any sidewall exceed approximately ten feet in length/depth, an additional sample shall be collected. Decision statements formulated in the project DQOs are largely concerned with delineating the extent and magnitude of contamination.

8.2 Sample Analysis

The soil samples will be placed in laboratory-provided 4 oz. glass jars, sealed, labeled, preserved on ice in a cooler, and delivered under chain-of-custody protocol to a Nevada-certified laboratory for analysis. The soil samples will be analyzed for TPH by EPA Method 8015, VOCs by EPA Method SW8260, and PNAs by EPA Method SW8270 as described in Section 4.6.

8.3 Evaluation of Results

Confirmation samples collected from the excavation will be evaluated against residential remedial action levels stated in Section 6.0.

9. DATA REVIEW AND VALIDATION

Data verification is the process of evaluating the completeness, correctness, conformance, and compliance of a specific data set against the method, procedural, or contractual requirements. Data verification evaluates whether sampling protocols, Standard Operating Procedures (SOP), and analytical methods were followed during data generation. Verification also involves examining the data for errors or omissions. Field and laboratory staff will verify that the work is producing appropriate outputs.

Data validation is a systematic process for reviewing a body of data against a pre-established set of acceptance criteria defined in this plan. Data validation is an analyte- and sample-specific process that extends the evaluation of data beyond data verification and is performed to determine the analytical quality of a specific data set. Validation involves a detailed examination of the data package to determine whether measurement quality objectives (MQO) for precision, accuracy, and sensitivity have been met. For this environmental assessment, the intent of the data review and validation process is to verify that the specified levels of precision, accuracy, reproducibility, completeness, comparability, and analytical sensitivity of the final results are achieved, with respect to the project MQOs, and that the data fulfill project DQOs.

The consultant's Quality Assurance (QA) officer will supervise or perform data quality assessment tasks. The consultant will consistently evaluate and document measurement data

to monitor consistency with MQOs, to quantitatively assess data quality, and to identify potential limitations to data use. The consultant will review field and analytical laboratory data generated for this project, including the following:

- Chain of custody documentation;
- Laboratory batch quality control (QC) frequency; and
- Results of batch and field QC analyses.

The laboratory will generate and review all laboratory data. Each data point will be assessed as non-qualified or qualified based upon the acceptance criteria. Data may be qualified as “estimated” (J-qualified); these data are used as is. Some data may be qualified as “rejected” (R-qualified) if critical QC parameters are not met; these data are unusable for any purpose. Sample re-analysis, for data not meeting MQOs, will be considered as a possible corrective action. Third-party data validation will not be performed.

10. QUALITY CONTROL

10.1 Field Quality Control Samples

Field quality control samples are intended to help evaluate conditions resulting from field activities and are intended to accomplish two primary goals, assessment of field contamination and assessment of sampling variability. Due to the type of material being collected (non-homogenous soil) and the analysis requested (TPH, VOCs, and PNAs), no field quality control samples will be collected under this RAP.

10.2 Laboratory Quality Control Samples

Laboratory QC (e.g., matrix spike (MS)/matrix spike duplicate (MSD) samples) samples will be collected at frequency of one per 20 samples or one per shipment batch for laboratory quality assurance. The MS/MSD will be analyzed to monitor the precision and accuracy of its analytical procedures. Two 4 oz sample containers will be collected from one location, noted as the MS/MSD volume on the chain of custody, and provided to the laboratory for QC purposes.

11. REPORT PREPARATION

Following completion of the remedial and soil sampling activities, the CEM will prepare a UST Removal Report to include discussion of any remedial actions conducted, for submittal to the appropriate regulatory agency. The report will include a description of UST removal, remedial activities, confirmation soil sampling protocols and results, analytical laboratory reports and chain-of-custody documentation, any other relevant information/documents and recommendations for additional work, if necessary.

12. LIMITATIONS

The conclusions presented herein are partially based on information provided by McGinley. McGinley makes no warranties or guarantees as to the accuracy or completeness of information provided or compiled by others. The results reported herein are applicable to the time the sampling occurred. Changes in site hydrogeology may occur as a result of rainfall, snowmelt, water usage, or other factors.

It should be recognized that definition and evaluation of environmental conditions is a difficult and inexact science. Judgments and opinions leading to conclusions and recommendations are generally made with an incomplete knowledge of the conditions present. More extensive studies, including additional environmental investigations, can tend to reduce the inherent uncertainties associated with such studies. Additional information not found or available to McGinley at the time of writing this report may result in a modification to the conclusions and recommendations contained herein.

The presentation of data presented herein is intended for the purpose of the visualization of environmental conditions. A greater degree of spatial and temporal data density may result in a more accurate representation of environmental conditions. Although such data visualization techniques may aid in providing a conceptual understanding of environmental conditions, such presentations are not intended to completely depict environmental conditions.

This report is not a legal opinion. The services performed by McGinley have been conducted in a manner consistent with the level of care ordinarily exercised by members of our profession currently practicing under similar conditions. No other warranty, expressed or implied, is made.

The use of the word "certify" in this document constitutes an expression of professional opinion regarding those facts or findings which are the subject of the certification and does not constitute a warranty or guarantee, either express or implied.

13. CLOSING

McGinley and NCE trust the information provided herein satisfies the requirements of the regulatory agency at this time. Should you have any questions regarding this report, please contact us at (775) 829-2245.

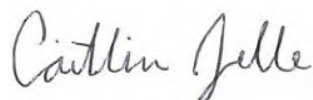
**Respectfully submitted,
McGinley and Associates, Inc.**



Leo Karcz, E.I.T.
Staff Engineer

Reviewed by:

I hereby certify that I am responsible for the services described in this document and for the preparation of this document. The services described in this document have been provided in a manner consistent with the current standards of the profession and to the best of my knowledge comply with all applicable federal, state and local statutes, regulations, and ordinances.



Caitlin Jelle, P.E., CEM #2454, Exp. Date: 3/29/24
Director, Due Diligence and Remediation

TABLE

Table 1: DQO Summary Table

STEP 1
State the Problem
Contaminants of concern (COC) impacts to the soil may exist due to a historical release from the UST systems and drains. Additional data is needed to define the nature and extent of contamination within the soil.
STEP 2
Identify the Decisions
Analytical data for collected soil samples will be evaluated to determine if concentrations of COCs exceed the Nevada Reportable Concentrations (RC). Analytical data will be compared to the action levels as published in the NDEP Draft Guidelines for Discovery Events document (NAC 445A.345 to 445A.348). Results of the investigation will be used to determine 1) a baseline for COC concentrations and 2) if additional assessment and/or remediation activities are required.
<u>Soil COCs and their associated Reportable Concentrations:</u>
Total Petroleum Hydrocarbons (TPH) = 100 mg/kg
<u>Analyte-Specific Closure Levels for Residential Soils can be seen below:</u>
Acenaphthene = 3,600 mg/kg Anthracene = 18,000 mg/kg Benzene = 1.2 mg/kg Benzo(a)anthracene = 1.1 mg/kg Benzo(a)pyrene = 0.11 mg/kg Benzo(b)fluoranthene = 1.1 mg/kg Benzo(k)fluoranthene = 11 mg/kg Chrysene = 110 mg/kg Dibenz(a,h)anthracene = 0.11 mg/kg Ethylbenzene = 5.8 mg/kg Fluoranthene = 2,400 mg/kg Fluorene = 2,400 mg/kg Ideno(1,2,3-c,d)pyrene = 1.1 mg/kg Methyl t-butyl ether (MTBE) = 47 mg/kg 1-Methylnaphthalene = 18 mg/kg 2-Methylnaphthalene = 240 mg/kg Naphthalene = 2.0 mg/kg Pyrene = 1,800 mg/kg Styrene = 6,000 mg/kg Toluene = 4,900 mg/kg 1,2,4-Trimethylbenzene = 300 mg/kg 1,3,5-Trimethylbenzene = 270 mg/kg Xylene (mixture) = 580 mg/kg
STEP 3
Identify the Inputs to the Decisions
Inputs include the following: 1) historical data; 2) proposed quantitative data; 3) Nevada RCs; 4) analytical test results of collected samples; and 5) regulations regarding waste disposal.
Nevada-certified laboratory will be conducting the analytical testing on all samples associated with this assessment.
STEP 4
Define Study Boundaries
The proposed tank removal and investigation will occur on Washoe County APNs 008-211-50 and 008-211-51. Soil sampling will be conducted underneath the USTs and various locations surrounding the USTs.

STEP 5

Develop Decision Rules

Reported results of COC concentrations for soil samples will be compared to the corresponding, respectively. A sample exceeding the RCs indicates that additional evaluation and/or remediation may be warranted. The following If-then statements will be used:

- 1) If soil sample TPH results indicate soil impacts above 100 mg/Kg, the associated sample will also be analyzed for polynuclear aromatics (PNAs) using Select Ion Monitoring (SIM) and Volatile Organic Compounds (VOC). If results indicate the impacted soil is greater than three cubic yards, the spill will be reported to the NDEP.

STEP 6

Specify Tolerable Limits on Errors

This is not a statistically based study; therefore, sampling locations will be selected based on professional judgment and site knowledge.

STEP 7

Optimize Sampling Design

Approximately two samples will be taken from each end of each UST to determine if the tanks have leaked. Then the number of samples will be determined based on the previous sample results and professional judgment such that the samples are representative of site conditions.

FIGURES

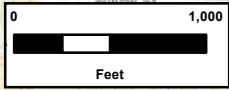
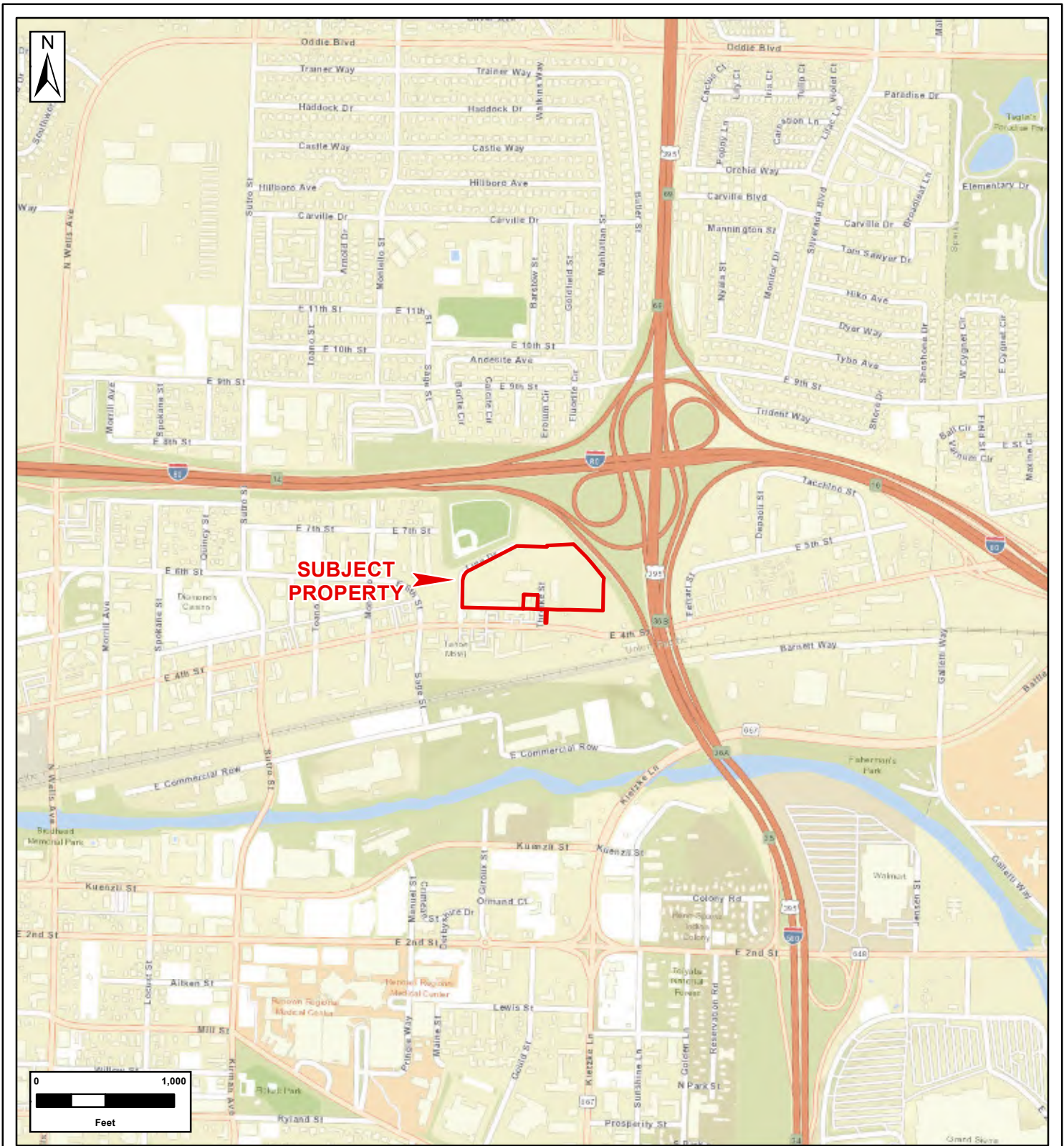


FIGURE 1

TITLE:
**PROJECT LOCATION MAP
 -SHOWING-
 1775 EAST 4TH ST
 APN: 008-211-43 & -46
 RENO, WASHOE COUNTY, NV**



FILE:
Fig 1 - Project Location Map

COORDINATE SYSTEM:
NAD 1983 UTM Zone 11N

JOB NO.: **RENO012** DATE: **10/12/2022**

REF.	DESIGNED	KW	CHECKED	KW	REVISION: -
	DRAWN	HC	APPROVED	KW	

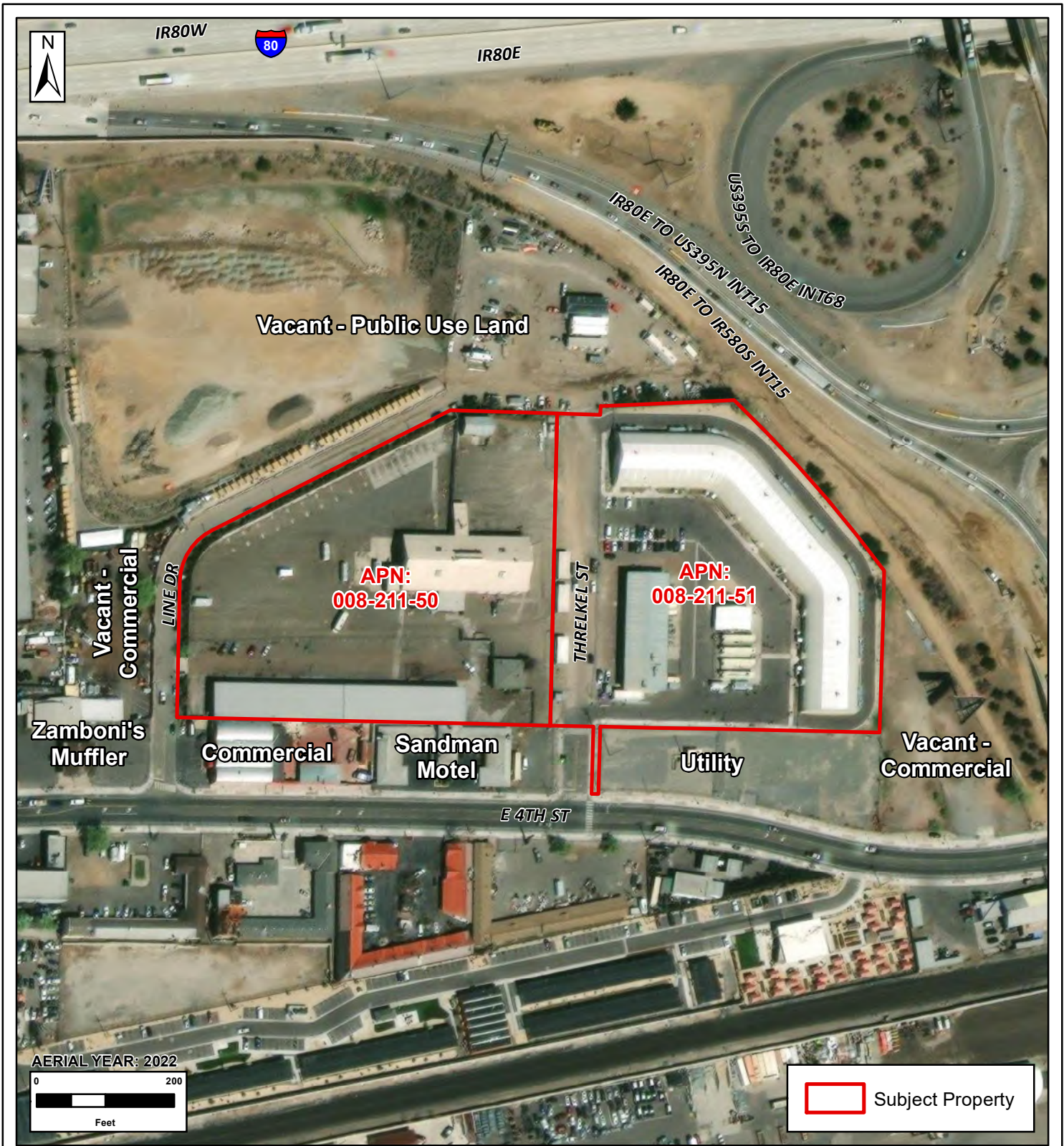


FIGURE 2

TITLE:
**SITE MAP
 -SHOWING-
 1775 E 4th St, APN 008-211-50
 & 1800 Threlkel St
 APN 008-211-51
 Reno, Washoe County, NV**

JOB NO.: **RENO012** DATE: **10/20/2022**

McGinley & Associates
 A Universal Engineering Sciences Company

FILE:
Figure 2 - Site Map

COORDINATE SYSTEM:
NAD 1983 UTM Zone 11N

REF.	DESIGNED	HC	CHECKED	LK	REVISION: -
	DRAWN	HC	APPROVED	AH	



Reno
5410 Longley Lane
Reno, Nevada 89511
Ph: 775.829.2245

Las Vegas
1915 N. Green Valley Parkway
Suite 200
Henderson, Nevada 89074
Ph: 702.260.4961

www.mcgin.com

- | Site Remediation
- | Soil & Groundwater Investigations
- | Closure Optimization
- | Air Quality Permitting & Modeling
- | Brownfields Redevelopment
- | Permitting & Compliance
- | NEPA Studies
- | Phase I Assessments
- | Indoor Air Quality
- | Storm Water & Spill Plans
- | Underground Tank Services
- | Toxics Release Inventory
- | Geographic Information Systems
- | Groundwater Modeling
- | Litigation Support & Expert Witness
- | Mining Plans of Operations
- | Mining Exploration Notices
- | Abandoned Mine Lands

PHASE I ENVIRONMENTAL SITE ASSESSMENT

**1775 East 4th Street
APNs 008-211-43 and 008-211-46
City of Reno, Washoe County
Nevada**



Prepared for:

***Guild, Gallagher & Fuller, Ltd.
100 West Liberty Street, Suite 800
Reno, Nevada 89501***

October 12, 2020

TABLE OF CONTENTS

1.	INTRODUCTION.....	5
1.1	Purpose.....	5
1.2	User Responsibilities.....	5
1.3	Conditions of Contract.....	6
1.4	Scope of Work.....	6
2.	ENVIRONMENTAL SETTING.....	7
2.1	Site Location.....	7
2.2	Regional Physiographic Setting.....	7
2.3	Geologic Conditions.....	7
2.4	Surface Water Conditions.....	7
2.5	Groundwater Conditions.....	7
3.	SITE HISTORY AND HISTORICAL LAND USE.....	8
3.1	Historical Aerial Photographs, Topographic Maps, Sanborn Maps.....	8
3.2	City Directory Listings.....	9
3.3	County Assessor's Office.....	9
3.4	Previous ESA Activities.....	9
4.	RECORDS REVIEW.....	10
4.1	EDR Radius Map Report.....	10
4.2	Nevada Division of Environmental Protection (NDEP).....	11
4.3	Washoe County Health District (WCHD).....	11
4.4	City of Reno Environmental Control Section (ECS).....	13
4.5	Regional PCE Plume.....	13
4.6	EDR Vapor Encroachment Screen.....	14
	4.6.1 Tier 1 Screening.....	14
	4.6.2 Tier 2 Screening.....	14
5.	SITE RECONNAISSANCE.....	15
5.1	Site Description and Current Usage.....	15
5.2	Methodology.....	15
5.3	Observations During Reconnaissance.....	15
	5.3.1 Site Visit Findings.....	16
5.4	PCB Sources.....	17
5.5	Interview with Current Owner/Operator.....	17
5.6	Adjoining Properties.....	17
6.	FINDINGS.....	18
6.1	General Findings.....	18
6.2	Historical Recognized Environmental Conditions.....	19

6.3 Controlled Recognized Environmental Conditions..... 19

6.4 Recognized Environmental Conditions..... 19

6.5 Conclusions..... 19

7. LIMITATIONS..... 21

7.1 General..... 21

7.2 Data Gaps..... 21

8. SIGNATURES OF ENVIRONMENTAL PROFESSIONALS..... 22

9. REFERENCES..... 23

FIGURES

- Figure 1 Project Location Map
- Figure 2 Site Map

APPENDICES

- Appendix A User Questionnaire
- Appendix B Assessor's Map and Parcel Information
- Appendix C Aerial Photographs, Topographic Maps, and Sanborn Maps
- Appendix D City Directory Listings
- Appendix E EDR Radius Map Report & Regulatory Agency Documentation
- Appendix F EDR Vapor Encroachment Screen
- Appendix G Site Photographs
- Appendix H Resumes

EXECUTIVE SUMMARY

This report presents the findings of a Phase I Environmental Site Assessment (ESA) performed on the property addressed at 1775 East 4th Street in the City of Reno, Washoe County, Nevada, and hereafter referred to as the Subject Property. McGinley & Associates, Inc. (McGinley) conducted this investigation for the purpose of identifying recognized environmental conditions (RECs), historical recognized environmental conditions (HRECs), and/or controlled recognized environmental conditions (CRECs) on the Subject Property in accordance with the 2013 ASTM International standard practice for the performance of Phase I Environmental Site Assessments (ASTM E 1527-13). The U.S. Environmental Protection Agency (EPA) has endorsed this practice as satisfying the requirements of All Appropriate Inquiry (AAI). McGinley performed this work for Guild, Gallagher & Fuller, Ltd. (User).

Findings

- The Subject Property is comprised of approximately 9.39 acres of land and consists of multiple structures including an office building, a service garage/warehouse building, a transit warehouse, and a mini-storage warehouse, plus an asphalt-surfaced parking lot, an unpaved storage yard, and landscaped areas.*
- By the 1930s, the western portion of the Subject Property consisted of irrigated farmland and the eastern portion was developed with a baseball field. The western portion of the Subject Property was developed with the existing office building and service repair garage building in 1946. The existing transit warehouse in the eastern portion of the Subject Property was developed in 1964 and the existing storage building was developed within the southern portion of the Subject Property in 1999.*
- By the 1950s, two ancillary buildings were developed onsite, one in the northwestern portion and one in the southeastern portion. These buildings were demolished circa the 1990s and 2010s, respectively.*
- The exterior storage yards of the Subject Property have been utilized for truck and RV parking. A north-south trending road (Threlkel Street) appears to have traversed the Subject Property until the adjoining highway interchange was constructed in the 1960s.*
- At the time of the site reconnaissance, the Subject Property was owned and occupied by Wells RV Storage. Parts of the eastern portion of the Subject Property are additionally leased to Q&D Construction and Ames Construction for storage purposes.*
- The office building within the central portion of the Subject Property includes offices, restrooms, and a partially-finished basement.*
- The service garage building within the northern portion of the Subject Property includes vehicle servicing bays, storage areas, offices and administrative areas, a spray painting booth, and areas converted into a gym and an indoor batting range. The vehicle servicing areas include two vehicle service pits. Indications of hydraulic lifts, significant staining, or odors were not observed.*
- A trench drain traverses the building from east to west, leading to a sand-oil interceptor system. The 200-gallon sand-oil interceptor flows into a 500-gallon sand-oil interceptor. The interceptors also collect discharge from a vehicle wash area along the western exterior of the service garage building. Hazardous materials storage or staining was not observed in the vicinity of the floor drains at the time of the site reconnaissance.*
- The storage room east of the service pits is understood to be the location of six former new and used oil USTs which have been closed in-place. Three additional USTs were located to the north and east of this area, along the exterior of the building, but have been removed. Evidence of the USTs was not observed other than circular patches of concrete which are understood to be the locations of soil borings for closure assessments.*
- The 8,400 square foot transit warehouse within the eastern portion of the Subject Property includes former shipping/receiving areas, offices, and restrooms. The building is understood to be only used for limited storage. The areas surrounding this building are leased to construction companies for the storage of various vehicles, empty 275-gallon totes, water tanks, and a portable office.*

- *The 18,150 square foot mini-warehouse within the southern portion of the Subject Property includes 26 storage units. These units are leased to tenants for RV storage and other limited personal storage purposes.*
- *The remainder of the western portion of the Subject Property generally consisted of paved parking areas. The remainder of the eastern portion generally consisted of a gravel surfaced storage yard. De minimis staining was observed which appeared to be a result of drips from parked vehicles.*
- *The Subject Property was identified as a record in the following databases searched by EDR: Nevada underground storage tank (UST) and Polychlorinated Biphenyls (PCBs) Activity Database System (PADS). The Subject Property has been equipped nine USTs which were each installed circa 1945: five 250-gallon new oil USTs, one 500-gallon used oil UST, one 1,000-gallon gasoline UST, one 10,000-gallon diesel UST, and one 10,000-gallon used oil UST.*
- *According to the EPA PADS database, the facility was certified in 1990 as only a potential transporter of PCBs, not a generator, storer, broker, or disposer. Records of PCB releases from this facility were not identified.*

Historical Recognized Environmental Conditions (HREC)

The following historical recognized environmental condition was found for the Subject Property:

- *While documentation included in the WCHD file pertaining to the 10,000-gallon used oil UST was limited, it appears this system was closed by removal in December 1990. Evidence of a release was not identified according to the laboratory data reviewed. Additionally, while records of a closure letter specific to this tank were not identified, the WCHD notes that all Subject Property USTs are closed and onsite releases were associated with gasoline and diesel systems, not used oil.*

Controlled Recognized Environmental Conditions (CREC)

The following controlled recognized environmental conditions were found for the Subject Property:

- *In December 1989, five 250-gallon new oil USTs and one 500-gallon used oil UST were slurried and abandoned in-place. Soil contamination was discovered at this time, but appears to have been determined to be related to significant overfilling of the adjacent diesel UST. Further site characterization revealed contamination was limited to the area surrounding the northeastern portion of the service garage building and TPH concentrations decreased below 25 feet bgs. A closure letter was issued by the WCHD on April 21, 1989 with the stipulations that: 1) the depth to groundwater remains greater than 60 feet, 2) the contaminated area remains covered with an impermeable surface (asphalt), 3) the building that inhibits complete remediation remains in place, and 4) that the contamination does not migrate offsite or reach groundwater. Should these conditions change, such as the demolition of the onsite building, the WCHD may require further action.*
- *One 1,000-gallon gasoline UST was closed by removal in May 1991 and it appears a release was identified as laboratory reports indicated elevated concentrations of TPH and benzene, toluene, ethylbenzene, and xylene (BTEX) above the associated reportable concentrations. 50 cubic yards of gasoline contaminated soil were disposed offsite, but it is unknown how much contaminated soil may remain onsite. The 10,000-gallon diesel UST was last to be removed in July 1991. TPH soil analysis revealed additional areas of soil contamination. On July 22, 1991, the WCHD issued a closure letter stating that all of the USTs associated with the Subject Property have been closed. The letter states that based on soil analyses obtained at the time of the tank closure, soil contamination by petroleum products from one or more systems remains onsite above remedial action levels. While the WCHD determined that impacts to public health or groundwater were not identified, remedial activities may be required in the future if conditions change.*

Recognized Environmental Conditions (REC)

No recognized environmental conditions were found for the Subject Property.

Conclusions

McGinley has performed a Phase I Environmental Site Assessment in conformance with the scope and limitations of ASTM Practice E 1527-13 of the property addressed at 1775 East 4th Street in the City of Reno, Nevada, the property. Any exceptions to, or deletions from, this practice are described in Section 7 of this report.

Upon conclusion of our Phase I ESA, and based on the information reviewed, this assessment has revealed no evidence of recognized environmental conditions or controlled recognized environmental conditions in connection with the Subject Property, except for the following:

- CREC: In December 1989, five 250-gallon new oil USTs and one 500-gallon used oil UST were slurried and abandoned in-place. Soil contamination was discovered at this time, but appears to have been determined to be related to significant overfilling of the adjacent diesel UST. Further site characterization revealed contamination was limited to the area surrounding the northeastern portion of the service garage building and TPH concentrations decreased below 25 feet bgs. A closure letter was issued by the WCHD on April 21, 1989 with the stipulations that: 1) the depth to groundwater remains greater than 60 feet, 2) the contaminated area remains covered with an impermeable surface (asphalt), 3) the building that inhibits complete remediation remains in place, and 4) that the contamination does not migrate offsite or reach groundwater. Should these conditions change, such as the demolition of the onsite building, the WCHD may require further action.*
- CREC: One 1,000-gallon gasoline UST was closed by removal in May 1991 and it appears a release was identified as laboratory reports indicated elevated concentrations of TPH and benzene, toluene, ethylbenzene, and xylene (BTEX) above the associated reportable concentrations. 50 cubic yards of gasoline contaminated soil were disposed offsite, but it is unknown how much contaminated soil may remain onsite. The 10,000-gallon diesel UST was last to be removed in July 1991. TPH soil analysis revealed additional areas of soil contamination. On July 22, 1991, the WCHD issued a closure letter stating that all of the USTs associated with the Subject Property have been closed. The letter states that based on soil analyses obtained at the time of the tank closure, soil contamination by petroleum products from one or more systems remains onsite above remedial action levels. While the WCHD determined that impacts to public health or groundwater were not identified, remedial activities may be required in the future if conditions change.*

Additionally, it should be noted that a letter from the NDEP dated June 11, 1992 indicated the owner of Wells Cargo had applied for coverage under the State Petroleum Fund for two leaking tanks which had been removed. The letter states that the two leaking tanks are covered by the fund and would each incur a \$10,000 deductible. However, the NDEP acknowledged that the WCHD was not requiring remedial action at this time and noted that the claim would remain on file. The letter stated that if action was required in the future, the owner should contact the NDEP. It is unknown at this time if this coverage would extend to another owner of the property.

Furthermore, if the facility no longer transports potential PCB-containing materials, presumed to be associated with the former onsite trucking company, it is recommended that an updated notification form be provided to the EPA to remove the Subject Property address from the PADS list.

Caution should be observed during future site redevelopment. If the stipulations of the WCHD UST case closure letters are no longer met, or evidence of unknown USTs, contamination, or other subsurface features are encountered during construction activity, proper abandonment,

and/or further assessment may be necessary and a State of Nevada Certified Environmental Manager (CEM) should be consulted at that time.

1. INTRODUCTION

1.1 Purpose

This report presents the findings of a Phase I Environmental Site Assessment (ESA) performed on the property addressed at 1775 East 4th Street in the City of Reno, Washoe County, Nevada, and hereafter referred to as the Subject Property. McGinley & Associates, Inc. (McGinley) conducted this investigation for the purpose of identifying recognized environmental conditions (RECs), historical recognized environmental conditions (HRECs), and/or controlled recognized environmental conditions (CRECs) on the Subject Property in accordance with the 2013 ASTM International standard practice for the performance of Phase I Environmental Site Assessments (ASTM E 1527-13). The U.S. Environmental Protection Agency (EPA) has endorsed this practice as satisfying the requirements of All Appropriate Inquiry (AAI).

As defined in ASTM E 1527-13, the term REC means the presence or likely presence of any hazardous substances or petroleum products in, on, or at a property: due to any release to the environment; under conditions indicative of a release to the environment; or under conditions that pose a material threat of a future release to the environment. The term REC is not intended to include *de minimis* conditions that generally do not present a material risk of harm to public health or the environment and which generally would not be the subject of an enforcement action if brought to the attention of appropriate governmental agencies. A HREC is a past release of any hazardous substances or petroleum products that has been addressed to the satisfaction of the applicable regulatory authority (to current regulatory standards) or meets unrestricted residential use criteria established by a regulatory authority, without subjecting the property to institutional controls or engineering controls. A HREC will not be considered a REC per ASTM E 1527-13. To the contrary, a CREC is a REC that has been addressed to the satisfaction of the applicable regulatory authority with hazardous substances or petroleum products allowed to remain in place subject to the implementation of required controls (i.e., property use restrictions, activity use limitations, institutional/engineering controls, etc.).

1.2 User Responsibilities

In order to qualify for one of the Landowner Liability Protections (LLPs) offered by the Small Business Liability Relief and Brownfields Revitalization Act of 2001 (the "Brownfields Amendments"), the User must complete an AAI compliant user questionnaire and provide it to the environmental professional. Failure to complete this user questionnaire could result in a determination that "all appropriate inquiry" is not complete. The questionnaire determines a baseline of User knowledge of the Subject Property regarding the following items:

- Question 1: Environmental cleanup liens that are filed or recorded against the site (40 CFR 312.25);
- Question 2: Activity and land use limitations that are in place on the site or have been filed or recorded in a registry (40 CFR 312.26);
- Question 3: Specialized knowledge or experience of the person seeking to qualify for the LLP related to the property or nearby properties (40 CFR 312.28);
- Question 4: Relationship of the purchase price to the fair market value of the property if it were not contaminated (40 CFR 312.29);
- Question 5: Commonly known or reasonably ascertainable information about the property (40 CFR 312.30); and
- Question 6: The degree of obviousness of the presence or likely presence of contamination in, on, or at the property, and the ability to detect the contamination by appropriate investigation (40 CFR 312.31).

In order to obtain this information, an AAI compliant user questionnaire was provided to the User of this Phase I ESA; however, the completed questionnaire has not been provided as of the issuance of this report.

1.3 Conditions of Contract

McGinley performed this work for Guild, Gallagher & Fuller, Ltd. (User) pursuant to our proposal dated September 28, 2020 and executed by the User on September 29, 2020. It is our understanding that this Phase I ESA was conducted as an environmental due diligence effort in connection with a prospective commercial real estate transaction.

1.4 Scope of Work

The scope of work performed and procedures utilized included the following tasks:

- **Site reconnaissance** of the Subject Property and observation of adjoining properties and vicinity by a qualified person under the direct supervision of a McGinley Certified Environmental Manager;
- **Environmental setting review** to determine potential pathways for the migration of contaminants including solids and liquids at the surface or subsurface, and vapor in the subsurface;
- **Review of site history/land use** through city directory listings, historical aerial photographs, historical topographic maps, local jurisdiction records, and personal interviews/questionnaires;
- **Review of regulatory agency records** to identify and assess any listings of regulatory permits, registrations, or enforcement actions at the Subject Property, adjoining properties, or proximal sites (if necessary), through both a commercial database search and agency inquiries; and,
- **Preparation of this report** that describes all work performed and presents a discussion of the findings and conclusions.

2. ENVIRONMENTAL SETTING

2.1 Site Location

The Subject Property is currently identified with Washoe County as Assessor's Parcel Numbers (APNs) 008-211-43 and 008-211-46. The Subject Property is located in Sections 1 and 12, Township 19 North, Range 19 East, of the Mount Diablo Baseline and Meridian. The location of the site and the property boundary are displayed in Figures 1 and 2. A parcel map from the Washoe County Assessor's Office, which depicts the Subject Property parcels, is provided herein as Appendix B.

2.2 Regional Physiographic Setting

The Subject Property is located within the Basin and Range Physiographic Province at an elevation of approximately 4,475 feet above mean sea level. The climate of the region is described as Mid-Latitude Steppe, which is characterized by cold winters, hot summers, and semi-arid precipitation conditions (Houghton et. al., 1975). Historical average minimum and maximum annual temperatures for the area, as recorded at the nearest climate station in Reno, Nevada, are 34.6 and 67.3 degrees Fahrenheit, respectively, while historical annual precipitation and snowfall averages 7.22 and 22.9 inches, respectively (Western Regional Climate Center, 2016).

2.3 Geologic Conditions

The geology underlying the Subject Property has been mapped as Quaternary deposits of the Truckee River (Ramelli, et al., 2011). The surficial soils found at the Subject Property have been mapped as the Oest gravelly sandy loam. The unit is classified as hydrologic soil group B, which is characterized by moderately low runoff potential when thoroughly wet as water transmission through the soil is unimpeded (NRCS, 2016).

2.4 Surface Water Conditions

There are no surface water bodies such as streams or wetlands located on the Subject Property. The nearest major surface water body to the Subject Property is the Truckee River, which is located approximately 1,150 feet south of the Subject Property. According to the Federal Emergency Management Agency (FEMA), the Subject Property is located outside a 100-year flood zone and is listed as being in Zone X, which is characterized as areas determined to be outside the 0.2% annual chance floodplain.

2.5 Groundwater Conditions

Based on a review of the Nevada Division of Water Resources (NDWR) Well Log Database, no groundwater wells appear to be located on the Subject Property. No wells were observed or reported to be located on the Subject Property during the site reconnaissance. Groundwater flow direction at the Subject Property is estimated to be generally towards the southeast based on topography. The depth to groundwater is estimated to be approximately 60 to 80 feet below ground surface, based on a review of well logs from the surrounding area and previous assessments of the Subject Property (see Section 4.3 of this report).

3. SITE HISTORY AND HISTORICAL LAND USE

A historical assessment of the Subject Property was performed through a search and review of available historical resources including aerial photographs, topographic maps, Sanborn fire insurance maps, city directory records, and county records. The purpose of the historical assessment was to identify previous land uses that may have impacted the Subject Property in the past. A summary of our historical assessment is presented below.

3.1 Historical Aerial Photographs, Topographic Maps, Sanborn Maps

Environmental Data Resources, Inc. (EDR) was contracted to provide available historical aerial photographs, topographic maps, and fire insurance maps covering the vicinity of the Subject Property. To obtain information regarding the history of development on and near the Subject Property, the following resources were reviewed and a summary of findings is presented in the table below. A copy of the historical aerial photographs, topographic maps, and fire insurance maps that were reviewed are provided in Appendix C.

Source Reviewed	Date(s)
Aerial Photographs	1939, 1946, 1953, 1959, 1962, 1966, 1972, 1978, 1980, 1994, 1999, 2006, 2010, 2013, 2017
Topographic Maps	1891, 1893, 1950, 1951, 1967, 1974, 1982, 2015
Sanborn Maps	Not published for the area of the Subject Property.

Direction	Description
Subject Property:	The western portion of the Subject Property consists of irrigated farmland, the eastern portion consists of a baseball diamond and viewing stands (1939); the western portion of the Subject Property is developed with the existing office building and service repair garage building and the surrounding areas appear used for vehicle parking (1946); a north-south trending road (Threlkel Street) appears to traverse the Subject Property, two additional small buildings appear developed, one in the northwestern portion and one in the southeastern portion (1953-1959); the eastern portion of the Subject Property appears graded and utilized for vehicle parking (1962); the existing transit warehouse in the eastern portion of the Subject Property has been developed, multiple trucks appear throughout the site; Threlkel Street no longer traverses the Subject Property and instead appears to terminate onsite (1966-1994); the existing storage building has been developed within the southwestern portion of the Subject Property, the building within the northwestern portion of the Subject Property is no longer visible and a shaded parking area is visible in this area (1999); northwestern covered parking area no longer present, numerous RVs observed onsite (2006-2013); structure formerly in the southeastern portion of the Subject Property is no longer present, eastern portion of the Subject Property appears vacated as no vehicles or other items appear stored in this area (2013-2017).
North:	Irrigated farmland and a gravel pit (1934-1946); agricultural uses no longer depicted, land depicted as a gravel pit (1950-1967); the existing highway interchange developed (1967-1978); existing baseball diamond developed to northwest with vacant land/parking area to the north (1980-2017).
South:	Billboards, a small trailer park, and east-west trending road (4th Street) with existing motel beyond (1939-1946); existing commercial buildings developed to southwest (1953-1980); existing TMWA pump house building appears developed (1994-2013); trailer park no longer present, site used for gravel storage (2017).
East:	Irrigated farmland and rural residences (1934-1966); existing highway interchange developed (1967-2017).
West:	Irrigated farmland and rural residences (1934-1972); existing curved road (Line Drive) developed with commercial building beyond (1978-2017).

3.2 City Directory Listings

At the request of McGinley, EDR searched city directory listings for 4th Street and Threlkel Street. City directory listings as published by Polk's City Directory listings were searched for the years: 1932, 1960, 1967, 1971, 1976, 1981, and 1986. City directory listings as provided by the EDR Digital Archives were searched for the years: 1992, 1995, 2000, 2005, 2010, 2014, and 2017. The Subject Property was listed as Wells Cargo Inc. trucking in the 1960 through 2005 city directory listings reviewed. The Subject Property address was additionally listed as NW Transport Service (1992), Crown Transport Systems (1995-2000), Horizon Freight Systems (1995-2000), Superior Fast Freight (1995), M G L Trucking (1995), Watkins Motor Lines Inc. (2000), Western Motor Xpress (2000), Express It (2005-2017), National Nutrients (2005), Wells RV Storage (2005-2017), and Wells Cargo Trailer Sales (2014-2017). A suspected historical address for the Subject Property was identified as 1825 East 4th Street as this was listed as Threlkel's Ball Park in 1960. Other listings for the Subject Property were not identified in the city directories reviewed. A copy of the EDR City Directory report that was reviewed is provided in Appendix D.

3.3 County Assessor's Office

According to the Washoe County Assessor's Office, the Subject Property is identified as APNs 008-211-43 and 008-211-46. Both parcels are listed as land use code *General Industrial - light industry, trucking and warehousing, service, repair* and the zoning code is *All - Mixed Use East 4th Street Transit Oriented*.

APN 008-211-43 is listed as developed with a 1,558 square foot office building, plus a 1,558 square foot unfinished commercial basement, constructed in 1946. The current property owner is listed as Wells Fourth Street Prop, LLC which has owned the property since 2009. Previous property owners listed include: Wells Cargo, Inc. (2009) and Wells RV Storage (1999-2009). Ownership records prior to 1999 were not provided in the information available for review.

APN 008-211-46 is listed as improved with a 16,789 square foot service garage and a 1,008 square foot utility building constructed in 1946, an 8,400 square foot transit warehouse constructed in 1964, and a 18,150 square foot mini-warehouse constructed in 1999. The current property owner is listed as Wells Fourth Street Prop, LLC which has owned the property since 2016. The parcel was previous assigned APN 008-211-45 which indicated past owners as Wells Cargo, Inc. (2009) and Wells RV Storage (2000-2009). Ownership records prior to 2000 were not provided in the information available for review.

3.4 Previous ESA Activities

Previous ESA reports prepared for the Subject Property were not provided by the User and were not identified in the public records reviewed within the scope of this report.

4. RECORDS REVIEW

A regulatory agency review was conducted through both a commercial database search and local agency inquiries. The purpose of this regulatory agency review was to ascertain if regulatory actions have ever been imposed on the Subject Property, adjoining properties, or on properties within the search radius guidelines established by the 2013 ASTM Standard Practice for Environmental Site Assessments.

4.1 EDR Radius Map Report

At the request of McGinley, EDR provided records from federal, state, and local environmental databases for regulatory sites located within the *Approximate Minimum Search Distances* as specified in ASTM E 1527-13. A copy of the EDR report is included herein as Appendix E. Included within the report are summaries of the regulatory databases reviewed, a listing of sites identified within the search radius, detailed data on the identified sites, and maps showing the locations of facilities reported to have had regulatory action. The number of listed sites identified within the *Approximate Minimum Search Distances* are summarized in the following table. Detailed information for selected sites is provided in the following section, along with an opinion about the significance of the listing to the analysis of *recognized environmental conditions* in connection with the Subject Property.

Database	Target Property	Search Distance (Miles)	< 1/8	1/8 - 1/4	1/4 - 1/2	1/2 - 1	> 1	Total Plotted
NPL	Not Listed	1	0	0	0	0	NR	0
Proposed NPL	Not Listed	1	0	0	0	0	NR	0
NPL LIENS	Not Listed	1	0	0	0	0	NR	0
Delisted NPL	Not Listed	1	0	0	0	0	NR	0
CORRACTS	Not Listed	1	0	0	0	0	NR	0
RCRA-TSDF	Not Listed	0.5	0	0	0	NR	NR	0
RCRA-LQG	Not Listed	0.25	0	0	NR	NR	NR	0
RCRA-SQG	Not Listed	0.25	0	0	NR	NR	NR	0
US ENG CONTROLS	Not Listed	0.5	0	0	0	NR	NR	0
ERNS	Not Listed	TP	NR	NR	NR	NR	NR	0
LUCIS	Not Listed	0.5	0	0	0	NR	NR	0
PADS	X	TP	NR	NR	NR	NR	NR	1
SEMS	Not Listed	0.5	0	0	0	NR	NR	0
US INST CONTROLS	Not Listed	0.5	0	0	0	NR	NR	0
RCRA-VSQG	Not Listed	0.25	1	5	NR	NR	NR	6
SHWS	Not Listed	1	5	3	14	53	NR	75
SWF/LF	Not Listed	0.5	0	0	0	NR	NR	0
LUST	Not Listed	0.5	0	1	0	NR	NR	1
UST	X	0.25	16	23	NR	NR	NR	41
AST	Not Listed	0.25	0	1	NR	NR	NR	1
VCP	Not Listed	0.5	0	0	0	NR	NR	0
BROWNFIELDS	Not Listed	0.5	0	0	0	NR	NR	0

The Subject Property was identified as a record in the following databases searched by EDR: Nevada underground storage tank (UST) and Polychlorinated Biphenyls (PCBs) Activity Database System (PADS). According to EDR, the Subject Property has been equipped with nine USTs which were each installed in May 1945: four 250-gallon new oil USTs, a fifth 250-gallon UST containing an unspecified product, one 500-gallon used oil UST, one 1,000-gallon gasoline UST, one 10,000-gallon diesel UST, and one 10,000-gallon used oil UST. The USTs are each of asphalt coated or bare steel construction, with galvanized steel pipes, and are each listed as permanently closed. Records regarding these USTs were reviewed, see Section 4.3 of this report.

The PADS listing identifies generators, transporters, commercial storers, and/or brokers and disposers of PCBs who are required to notify the U.S. Environmental Protection Agency (EPA) of such activities. Records relating to the Subject Property's PADS database listing were provided via the EPA. According to the information reviewed, the facility was certified in 1990 as only a potential transporter of PCBs, not a generator, storer, broker, or disposer. Records of PCB releases from this facility were not identified. If the facility no longer transports potential PCB-containing materials, presumed to be associated with the former onsite trucking company, it is recommended that an updated notification form be provided to the EPA to remove the Subject Property address from the PADS list.

The remaining sites identified in the EDR Radius Map Report were reviewed and were not researched further because they are considered unlikely to have caused environmental impacts to the Subject Property. The sites appear to be located far from the Subject Property; are at locations that are considered likely to be hydrologically downgradient from, or crossgradient to, the Subject Property; have had no reported releases; have had no reported violations of hazardous waste regulations; have received regulatory closure; and/or were not identified as a standard environmental record per ASTM.

The EDR database search also identified a number of sites that could not be mapped due to insufficient address information. McGinley reviewed these sites and determined that the sites are located far from the Subject Property; are at locations that are considered likely to be hydrologically downgradient from, or crossgradient to, the Subject Property; have had no reported releases; have had no reported violations of hazardous waste regulations; and/or have received regulatory closure. For this reason, the unmapped sites are considered unlikely to cause, or to have caused in the past, environmental impact to the Subject Property.

4.2 Nevada Division of Environmental Protection (NDEP)

Records regarding the Subject Property's UST records are discussed in Section 4.3 of this report. The regulatory agency review did not identify other regulatory sites administered by the NDEP that could potentially impact the Subject Property. Therefore, agency files from the NDEP were not requested for review.

4.3 Washoe County Health District (WCHD)

On September 30, 2020, an inquiry regarding inspections, complaints, spills, or other potential environmental issues in connection with the Subject Property was submitted via electronic mail to WCHD. On October 5, 2020, WCHD provided UST records for the nine USTs that were installed on the Subject Property circa 1945. Records provided are included in Appendix E.

According to the file reviewed, in December 1989, five 250-gallon new oil USTs and one 500-gallon used oil UST were slurried and abandoned in-place. Prior to the abandonment, the owner of the Subject Property (Wells Cargo) retained Pezonella Associates Inc. (Pezonella) in October 1988 to conduct soil sampling to evaluate for the potential for soil contamination associated with these five USTs. Three borings were advanced and soil samples were collected for total petroleum hydrocarbon (TPH) analysis. Borings 1 and 2 were below laboratory detection limits for TPH. Boring 3 was reported as below laboratory detection limits at 10 to 10.5 feet bgs, but reported a TPH concentration of 3,840 mg/kg at 15.5 to 16 feet bgs, which exceeds the 100 mg/kg TPH reportable concentration. Pezonella conducted further investigation in November 1988. Boring 3 was advanced further to 25.5 feet bgs and a soil sample collected reported 194 mg/kg TPH at this depth. Two additional Borings (4 and 5) were advanced. Soil samples from Boring 4 reported 2,980 mg/kg TPH at 15.5 feet bgs and 5,750 mg/kg at 20.5 feet bgs. TPH was not detected in Boring 5.

The laboratory reports for both studies had indicated that the TPH results were in the diesel range. Pezonella reported that the contamination was suspected to be related to a diesel UST nearby, though noted that the diesel UST had recently passed pressure testing. Therefore, the

contamination was suspected to be a result of several past significant overfills of the diesel tank, prior to the paving of the site.

Further site characterization was conducted in April 1989, including further advancement of Boring 4 and advancing three additional Borings (6, 7, and 8). The results of the investigation revealed contamination was limited to the areas of Borings 3 and 4 only and that TPH concentrations decreased below 25 feet bgs. It was concluded that as groundwater was not encountered during the soil borings (estimated to be 60 to 80 feet bgs), and that the Subject Property is paved, infiltration resulting in impacts to groundwater was not anticipated. Additionally, as the Subject Property building impeded the ability to conduct excavation in this area, further action was not recommended. A closure letter was issued by the WCHD on April 21, 1989 with the stipulations that: 1) the depth to groundwater remains at 60 to 80 feet, 2) the contaminated area remains covered with an impermeable surface (asphalt), 3) the building that inhibits complete remediation remains in place, and 4) that the contamination does not migrate offsite or reach groundwater. Should these conditions change, such as the demolition of the onsite building, the WCHD may require further action.

Documentation included in the file pertaining to the remaining three USTs was limited. A formal report documenting the closure or post-closure assessment activities was not identified; however, the available documents indicated the following:

- One 10,000-gallon used oil UST was closed by removal in December 1990. A laboratory report dated December 1990 indicated that TPH or volatile organic compounds (VOCs) were not detected in the soil samples collected from 14 feet bgs.
- One 1,000-gallon gasoline UST was closed by removal in May 1991. A laboratory report dated May 1991 indicated soil samples contained concentrations of TPH and benzene, toluene, ethylbenzene, and xylene (BTEX) above the associated reportable concentrations at depths of 11 and 19 feet bgs. A waiver dated June 1991 indicated 50 cubic yards of gasoline contaminated soil from a UST were disposed offsite.
- One 10,000-gallon diesel UST was closed by removal in July 1991. A laboratory report indicated that soil samples collected in July 1991 revealed TPH in the diesel range up to 12,000 mg/kg at 14.5 feet bgs from the south end of the UST excavation, but was non-detect at the north end.

On July 22, 1991, the WCHD issued a closure letter stating that all of the USTs associated with the Subject Property have been closed. The letter states that based on soil analyses obtained at the time of the tank closure, soil contamination by petroleum products from one or more systems remains onsite above remedial action levels. While the WCHD determined that impacts to public health or groundwater were not identified, remedial activities may be required in the future if conditions change.

A letter from the NDEP dated June 11, 1992 indicated the owner of Wells Cargo had applied for coverage under the State Petroleum Fund for two leaking tanks which had been removed. The letter states that the two leaking tanks are covered by the fund and would each incur a \$10,000 deductible. However, the NDEP acknowledged that the WCHD was not requiring remedial action at this time and noted that the claim would remain on file. The letter stated that if action was required in the future, the owner should contact the NDEP.

A letter from the WCHD dated June 23, 1999 was provided to Wells Cargo which reiterated the closed status of the Subject Property USTs. It was again noted that if site conditions change or impacts to groundwater are identified, the WCHD may rescind the approvals to cease remediation.

4.4 City of Reno Environmental Control Section (ECS)

On September 30, 2020, an inquiry regarding inspections, complaints, spills, underground storage tanks, hazardous materials or petroleum products, building department records related to potential heating oil or HVAC equipment, or other potential environmental issues in connection with the Subject Property was submitted via an online public records request to the City of Reno. On the same day, ECS records for the Subject Property were provided including inspection reports and permits. Records were provided from the time frame of 1988 through 2020.

ECS records identify Wells RV Storage as a storage and vehicle repair facility which is inspected annually. The facility is identified as equipped with a 200-gallon sand-oil interceptor which flows into a 500-gallon sand-oil interceptor. The interceptors are located in the wash area, west of the main shop building. A trench drain from the shop building interior also leads to the interceptors. According to the records reviewed, both interceptors are pumped out annually and appear in compliance with the associated permit.

Other occupants identified in the records provided included Wells Cargo which operated as a trucking company's vehicle repair center. Used oil and solvents were disposed in the onsite 10,000-gallon waste oil tank (see Section 4.3 for closure and testing data). MSDS Sheets provided by Wells Cargo to the City of Reno in 1988 indicated various limited quantities of petroleum oils, antifreeze, paint thinner, enamel, and primers were stored and used onsite, in addition to the USTs previously described in Sections 4.1 and 4.3 of this report. Western Courier Service which leased a portion of Wells Cargo's trucking bays circa 1988, but no vehicle maintenance work was performed by this company onsite.

Records of violations or outstanding compliance concerns were not identified in the documentation provided.

4.5 Regional PCE Plume

Plumes of the organic solvent perchloroethylene (PCE) and trichloroethylene (TCE), which have been attributed to historical disposal practices, are known to exist throughout much of the Reno-Sparks area, including the vicinity of the Subject Property. In order to address the issue, the NDEP and the WCHD created a "remediation district" in 1998 known as the Central Truckee Meadows Remediation District (CTMRD) whose purpose included gathering detailed background information on the problem, providing a listing of recommended actions, defining the boundaries of the CTMRD, and evaluating remediation (cleanup) costs. Because the issue is a regional problem, it is considered unlikely that responsible parties will be named. In addition, it appears that innocent landowners within the district may be exempt from liability through legislation passed by the State of Nevada. Nevada Revised Statutes 540.260 Part 4 states that, *"An owner or lessee of property within the district who did not cause or contribute to the condition which the district was created to remedy is not subject to criminal or civil liability, including, without limitation, any liability for the cost of remediation or any related damage or injury caused by the condition, except to the extent of any unpaid assessments levied against the property."*

McGinley reviewed PCE and TCE plume maps prepared by the CTMRD for the First Quarter of 2020. These maps do not depict plumes in a shallow aquifer beneath the Subject Property. However, low-concentrations of PCE and TCE may exist in the groundwater beneath the Subject Property (approximately 60 feet bgs), between 0.5 and 5 micrograms per liter (ug/L), which is below the Nevada state action level of 5 ug/L for each compound. During the First Quarter of 2020 sampling event, the TMWA 4th Street production well, which adjoins the Subject Property to the south, was non-detect for TCE and reported 0.26 ug/L PCE. A CTMRD monitoring well (CTM81), located on the west-adjointing property, was reported as 0.75 ug/L TCE and 5.0 ug/L PCE. As CTMRD wells were not identified on the Subject Property, the current site-specific conditions are unknown at this time. It should be noted that the past or current Subject Property operations are not suspected to have included the use of PCE based on

the CTMRD's *Potentially Contributory Activities* map dated December 2018, or based on the historic records reviewed herein.

4.6 EDR Vapor Encroachment Screen

McGinley conducted a Vapor Encroachment Screen (VES) investigation in accordance with the 2015 ASTM Standard Guide for Vapor Encroachment Screening on Property Involved in Real Estate Transactions (ASTM E 2600-15). The VES investigation used available information and professional judgment to derive our conclusions. The goal of the VES investigation was to identify the potential for vapors from hazardous substances and petroleum releases to reach the Subject Property. ASTM E2600-15 defines the term, vapor encroachment condition (VEC) as the presence or likely presence of chemical of concern (COC) vapors in the vadose zone of the Subject Property caused by the release of vapors from contaminated soil and/or groundwater either on or near the Subject Property as identified by Tier 1 or Tier 2 procedures. McGinley performed a VES investigation for the area encompassing the Subject Property by reviewing each of the regulatory sites that were provided by EDR within a 1/3-mile primary search radius from the boundary of the Subject Property.

4.6.1 Tier 1 Screening

Initially, 81 site listings were identified by EDR within the 1/3-mile primary search radius surrounding the Subject Property. Of these initial 81 sites, 80 were excluded because they were determined to be outside the area of concern for vapor migration based on distance, estimated hydrologic gradient, and chemical of concern (COC); were not identified as a *standard environmental record* within the default approximate minimum search distance per ASTM; were determined to have limited potential for the presence of COCs; and/or were determined to be beyond the critical distance for vapor migration to the Subject Property per ASTM. For the remaining site, located on the Subject Property, a Tier 2 Screening was performed.

4.6.2 Tier 2 Screening

According to the corrective action reports reviewed in Section 4.3, residual gasoline and diesel-contaminated soil originating from release(s) occurring prior to 1991 was closed in place proximal to the western portion of the main Subject Property shop building. This distance is within the default critical distance of 30 feet for potential vapor migration. Due to the presence of documented contamination by petroleum hydrocarbon COCs, a VEC may exist at the Subject Property per ASTM E2600-15. A copy of the VES report is included herein as Appendix F.

5. SITE RECONNAISSANCE

5.1 Site Description and Current Usage

The Subject Property is comprised of approximately 9.39 acres of land and consists of multiple structures including an office building, a service garage/warehouse building, a transit warehouse, and a mini-storage warehouse, plus an asphalt-surfaced parking lot, an unpaved storage yard, and landscaped areas. The property is accessed from the south via 4th Street and Threlke Street. Utilities supplied to the Subject Property consist of electric power (NV Energy), natural gas (NV Energy), sewer (City of Reno), and water (Truckee Meadows Water Authority).

5.2 Methodology

For the purpose of assessing current site conditions, a visit to the Subject Property and surrounding area was conducted on October 5, 2020 under sunny and warm conditions. Some of the ground surface was covered by parked vehicles or storage of various items, which limited observations during the site visit. During the site visit, observations were made in regards to RECs, *de minimis* conditions, and general site characteristics. Photographs taken during the site reconnaissance are provided in Appendix G.

5.3 Observations During Reconnaissance

The accessible portions of the site were walked and observed for the presence of RECs. The following is a list of some of the items of interest that were looked for during the site visit. If the item was observed during the site visit, it will be noted as such. A description of the findings during the site visit follows in the section below.

Item or Feature	Observed
Staining or discoloration of soil and/or pavement	X
Wastewater systems, septic systems, sumps, and/or seeps	X
Wells	
Patched areas of asphalt or concrete	X
Standing surface water, ponds, farm tanks, etc.	
Railroad spurs	
Suspect or possible PCB containing equipment	
Hydraulic Equipment	
Underground storage tank (UST) systems/vent pipes	
Aboveground storage tanks (ASTs)/bulk storage containers	X
Sand-oil separators or grease interceptors	X
Paint booths, spray rigs, etc.	X
Unorthodox heating and ventilation systems	
Emergency generators	
Petroleum products, chemical/waste generation and/or storage	X
Unusual odors	
Dumping, disturbed soils, direct burial activity	
Floor drains	X
Air quality control equipment, air emissions, or smoke stacks	
Industrial or manufacturing activities	
Stressed vegetation	
Oil or gas well exploration or refinery activities	
Surface water contamination	
Farm waste, feed lot spoils, or manure stockpile	
Prolonged use, misapplication or storage of pesticides	
Discharges, or run-off of potential contaminants from off-site sources	
Basements and/or subsurface vaults	X

5.3.1 Site Visit Findings

At the time of the site reconnaissance, the Subject Property was owned and occupied by Wells RV Storage. Parts of the eastern portion of the Subject Property are additionally leased to Q&D Construction and Ames Construction for storage purposes.

The 1,558 square foot office building within the central portion of the Subject Property includes offices, restrooms, and a partially-finished basement. The building is reportedly equipped with radiant floor heating, the associated boiler and piping were observed in the basement of the building. The basement also included a sump pump which is understood to remove flood waters if the area should become flooded.

The 16,789 square foot service garage building within the northern portion of the Subject Property includes vehicle servicing bays, storage areas, offices and administrative areas, a spray painting booth, and areas converted into a gym and an indoor batting range. The former vehicle servicing areas include two vehicle service pits. One pit was observed and indications of significant staining or odors, or evidence of a drain leading from the pit, were not observed. The other pit was covered by metal floor plates and artificial turf in the gym and batting cage areas. The Subject Property is reportedly not equipped with hydraulic vehicle lifts, additionally such features were not observed nor reported in agency records reviewed. A trench drain traverses the building from east to west, leading to a sand-oil interceptor system. Hazardous materials storage or staining was not observed in the vicinity of the floor drain at the time of the site reconnaissance. The storage room east of the service pits is understood to be the location of six former new and used oil USTs which have been closed in-place. Three additional USTs were located to the north and east of this area, along the exterior of the building, but have been removed. Evidence of the USTs was not observed other than circular patches of concrete which are understood to be the locations of soil borings for closure assessments. One 55-gallon drum of new automotive grease and several five-gallon containers of paints and petroleum products were noted. Staining was observed on the surfaces of several pieces of equipment, and on portions of the concrete flooring throughout the building interior. The concrete flooring appeared in generally good condition. The staining appears to be the result of spills or drips from vehicle maintenance-related activities involving the use of petroleum products and appears to represent a *de minimis* condition. Used oil is understood to be collected by Reno Drain Oil for offsite disposal and the sand-oil interceptors are maintained by Waters. A cable elevator in this room is reportedly out of service and no longer used. The service garage also includes a paint booth within the western portion of the building. This booth is understood to be permitted by the city, but has not been in use for over 20 years. The northern portion of the building includes a disused boiler which was installed in 1972 but has been reportedly red-tagged and out of use for over 25 years. The service garage building is also understood to be equipped with radiant floor heating; however, the building presently utilizes over-head natural gas heaters instead. Other equipment within the building included overhead cranes, roll-top garage doors, air compressors, and a disused exhaust fan. A vehicle wash area is located along the western exterior of the building which is understood to discharge to the sand-oil interceptors in this area. A RV dump station was observed along the eastern portion of the building which reportedly leads to the municipal sewer. Two apparent crawl space type access points were observed along the exterior of the building which appeared related to plumbing for the building.

The 8,400 square foot transit warehouse within the eastern portion of the Subject Property includes former shipping/receiving areas, offices, and restrooms. The building is understood to be only used for limited storage and access is restricted by locked doors, boarded up windows, and blocked roll top doors. Limited quantities of paint were observed stored inside the building. The areas surrounding this building are leased to construction companies for the storage of various vehicles, empty 275-gallon totes, water tanks, and a portable office. Indications of hazardous material releases were not observed in this area.

The 18,150 square foot mini-warehouse within the southern portion of the Subject Property includes 26 storage units. These units are leased to tenants for RV storage and other limited

personal storage purposes. The units do not contain restrooms, floor drains, or other plumbing. Indications of hazardous materials storage was not observed in the units made available for viewing.

The remainder of the western portion of the Subject Property generally consisted of paved parking areas. Asphalt and concrete patches were observed which appeared related to underground utility maintenance and repairs to the asphalt-surfacing. The remainder of the eastern portion of the Subject Property generally consisted of a gravel surfaced storage yard. *De minimis* staining was observed which appeared to be a result of drips from parked vehicles.

5.4 PCB Sources

PCBs are man-made chemicals known to have potential harmful effects on human health and the environment. Federal law banned U.S. production of PCBs as of July 2, 1979. However, PCB-containing materials may still be present in electrical equipment manufactured prior to 1979. Because several of the buildings on the Subject Property were reportedly constructed prior to 1979, the presence of PCB-containing equipment at the site cannot be ruled out. However, no privately owned electrical transformers were observed during site reconnaissance. A pad-mounted electrical transformer was observed on the central portion of the building exterior of the Subject Property and is suspected to be maintained by NV Energy. The transformer appeared to be in good condition with no observed leaks. Furthermore, NV Energy has indicated that they no longer use PCB-containing oils in their transformers and make every effort to remove PCB-containing transformers and replace them with environmentally safer equipment.

5.5 Interview with Current Owner/Operator

At the time of the site visit, Mr. Scott Peterson of Wells RV Storage, the current owner and operator of the Subject Property, was interviewed regarding his knowledge of the site and its past uses. Mr. Peterson reported that he has been familiar with this property since the late 1990s. He reported that the eastern portion of the Subject Property was formerly a baseball field and that the western portion has been a trucking company or RV center since the 1940s. Additionally, Mr. Peterson reported that a small guard shack, which was previously an entrance booth for the former baseball diamond, was demolished several years ago. Many improvements were made to the Subject Property circa 1999, including the installation of new water lines to provide RV washing areas. Mr. Peterson was not aware of contamination or other concerns being identified during any utility trenching onsite. He was not aware of any heating oil systems, septic tanks, or USTs other than the ones which have been issued regulatory closure.

5.6 Adjoining Properties

The Subject Property is bordered by the following:

Direction	Description
North:	Line Drive with Governor's Bowl Park and the interstate highway interchange.
South:	A TMWA pump station, vacant storage lots, a motel, and other commercial businesses and 4th Street.
East:	Vacant land and the interstate highway interchange.
West:	Line Drive with a storage yard and automotive repair shops beyond.

At the time of the site visit, the properties immediately surrounding the Subject Property consisted primarily of commercial and light industrial properties. Reconnaissance of the publicly accessible portions of the properties located immediately adjoining to the Subject Property did not reveal visible evidence of environmental concerns that could potentially impact the Subject Property.

6. FINDINGS

6.1 General Findings

- The Subject Property is comprised of approximately 9.39 acres of land and consists of multiple structures including an office building, a service garage/warehouse building, a transit warehouse, and a mini-storage warehouse, plus an asphalt-surfaced parking lot, an unpaved storage yard, and landscaped areas.
- By the 1930s, the western portion of the Subject Property consisted of irrigated farmland and the eastern portion was developed with a baseball field. The western portion of the Subject Property was developed with the existing office building and service repair garage building in 1946. The existing transit warehouse in the eastern portion of the Subject Property was developed in 1964 and the existing storage building was developed within the southern portion of the Subject Property in 1999.
- By the 1950s, two ancillary buildings were developed onsite, one in the northwestern portion and one in the southeastern portion. These buildings were demolished circa the 1990s and 2010s, respectively.
- The exterior storage yards of the Subject Property have been utilized for truck and RV parking. A north-south trending road (Threlkel Street) appears to have traversed the Subject Property until the adjoining highway interchange was constructed in the 1960s.
- At the time of the site reconnaissance, the Subject Property was owned and occupied by Wells RV Storage. Parts of the eastern portion of the Subject Property are additionally leased to Q&D Construction and Ames Construction for storage purposes.
- The office building within the central portion of the Subject Property includes offices, restrooms, and a partially-finished basement.
- The service garage building within the northern portion of the Subject Property includes vehicle servicing bays, storage areas, offices and administrative areas, a spray painting booth, and areas converted into a gym and an indoor batting range. The vehicle servicing areas include two vehicle service pits. Indications of hydraulic lifts, significant staining, or odors were not observed.
- A trench drain traverses the building from east to west, leading to a sand-oil interceptor system. The 200-gallon sand-oil interceptor flows into a 500-gallon sand-oil interceptor. The interceptors also collect discharge from a vehicle wash area along the western exterior of the service garage building. Hazardous materials storage or staining was not observed in the vicinity of the floor drains at the time of the site reconnaissance.
- The storage room east of the service pits is understood to be the location of six former new and used oil USTs which have been closed in-place. Three additional USTs were located to the north and east of this area, along the exterior of the building, but have been removed. Evidence of the USTs was not observed other than circular patches of concrete which are understood to be the locations of soil borings for closure assessments.
- The 8,400 square foot transit warehouse within the eastern portion of the Subject Property includes former shipping/receiving areas, offices, and restrooms. The building is understood to be only used for limited storage. The areas surrounding this building are leased to construction companies for the storage of various vehicles, empty 275-gallon totes, water tanks, and a portable office.
- The 18,150 square foot mini-warehouse within the southern portion of the Subject Property includes 26 storage units. These units are leased to tenants for RV storage and other limited personal storage purposes.
- The remainder of the western portion of the Subject Property generally consisted of paved parking areas. The remainder of the eastern portion generally consisted of a gravel surfaced storage yard. *De minimis* staining was observed which appeared to be a result of drips from parked vehicles.
- The Subject Property was identified as a record in the following databases searched by EDR: Nevada underground storage tank (UST) and Polychlorinated Biphenyls (PCBs) Activity Database System (PADS). The Subject Property has been equipped nine USTs which were each installed circa 1945: five 250-gallon new oil USTs, one 500-gallon used oil UST, one 1,000-gallon gasoline UST, one 10,000-gallon diesel UST, and one 10,000-gallon used oil UST.

- According to the EPA PADS database, the facility was certified in 1990 as only a potential transporter of PCBs, not a generator, storer, broker, or disposer. Records of PCB releases from this facility were not identified.

6.2 Historical Recognized Environmental Conditions

The following *historical recognized environmental condition* was found for the Subject Property:

- While documentation included in the WCHD file pertaining to the 10,000-gallon used oil UST was limited, it appears this system was closed by removal in December 1990. Evidence of a release was not identified according to the laboratory data reviewed. Additionally, while records of a closure letter specific to this tank were not identified, the WCHD notes that all Subject Property USTs are closed and onsite releases were associated with gasoline and diesel systems, not used oil.

6.3 Controlled Recognized Environmental Conditions

The following *controlled recognized environmental conditions* were found for the Subject Property:

- In December 1989, five 250-gallon new oil USTs and one 500-gallon used oil UST were slurred and abandoned in-place. Soil contamination was discovered at this time, but appears to have been determined to be related to significant overfilling of the adjacent diesel UST. Further site characterization revealed contamination was limited to the area surrounding the northeastern portion of the service garage building and TPH concentrations decreased below 25 feet bgs. A closure letter was issued by the WCHD on April 21, 1989 with the stipulations that: 1) the depth to groundwater remains greater than 60 feet, 2) the contaminated area remains covered with an impermeable surface (asphalt), 3) the building that inhibits complete remediation remains in place, and 4) that the contamination does not migrate offsite or reach groundwater. Should these conditions change, such as the demolition of the onsite building, the WCHD may require further action.
- One 1,000-gallon gasoline UST was closed by removal in May 1991 and it appears a release was identified as laboratory reports indicated elevated concentrations of TPH and benzene, toluene, ethylbenzene, and xylene (BTEX) above the associated reportable concentrations. 50 cubic yards of gasoline contaminated soil were disposed offsite, but it is unknown how much contaminated soil may remain onsite. The 10,000-gallon diesel UST was last to be removed in July 1991. TPH soil analysis revealed additional areas of soil contamination. On July 22, 1991, the WCHD issued a closure letter stating that all of the USTs associated with the Subject Property have been closed. The letter states that based on soil analyses obtained at the time of the tank closure, soil contamination by petroleum products from one or more systems remains onsite above remedial action levels. While the WCHD determined that impacts to public health or groundwater were not identified, remedial activities may be required in the future if conditions change.

6.4 Recognized Environmental Conditions

No *recognized environmental conditions* were found for the Subject Property.

6.5 Conclusions

McGinley has performed a Phase I Environmental Site Assessment in conformance with the scope and limitations of ASTM Practice E 1527-13 of the property addressed at 1775 East 4th Street in the City of Reno, Nevada, the property. Any exceptions to, or deletions from, this practice are described in Section 7 of this report.

Upon conclusion of our Phase I ESA, and based on the information reviewed, this assessment has revealed no evidence of recognized environmental conditions or controlled recognized environmental conditions in connection with the Subject Property, except for the following:

- CREC: In December 1989, five 250-gallon new oil USTs and one 500-gallon used oil UST were slurried and abandoned in-place. Soil contamination was discovered at this time, but appears to have been determined to be related to significant overfilling of the adjacent diesel UST. Further site characterization revealed contamination was limited to the area surrounding the northeastern portion of the service garage building and TPH concentrations decreased below 25 feet bgs. A closure letter was issued by the WCHD on April 21, 1989 with the stipulations that: 1) the depth to groundwater remains greater than 60 feet, 2) the contaminated area remains covered with an impermeable surface (asphalt), 3) the building that inhibits complete remediation remains in place, and 4) that the contamination does not migrate offsite or reach groundwater. Should these conditions change, such as the demolition of the onsite building, the WCHD may require further action.
- CREC: One 1,000-gallon gasoline UST was closed by removal in May 1991 and it appears a release was identified as laboratory reports indicated elevated concentrations of TPH and benzene, toluene, ethylbenzene, and xylene (BTEX) above the associated reportable concentrations. 50 cubic yards of gasoline contaminated soil were disposed offsite, but it is unknown how much contaminated soil may remain onsite. The 10,000-gallon diesel UST was last to be removed in July 1991. TPH soil analysis revealed additional areas of soil contamination. On July 22, 1991, the WCHD issued a closure letter stating that all of the USTs associated with the Subject Property have been closed. The letter states that based on soil analyses obtained at the time of the tank closure, soil contamination by petroleum products from one or more systems remains onsite above remedial action levels. While the WCHD determined that impacts to public health or groundwater were not identified, remedial activities may be required in the future if conditions change.

Additionally, it should be noted that a letter from the NDEP dated June 11, 1992 indicated the owner of Wells Cargo had applied for coverage under the State Petroleum Fund for two leaking tanks which had been removed. The letter states that the two leaking tanks are covered by the fund and would each incur a \$10,000 deductible. However, the NDEP acknowledged that the WCHD was not requiring remedial action at this time and noted that the claim would remain on file. The letter stated that if action was required in the future, the owner should contact the NDEP. It is unknown at this time if this coverage would extend to another owner of the property.

Furthermore, if the facility no longer transports potential PCB-containing materials, presumed to be associated with the former onsite trucking company, it is recommended that an updated notification form be provided to the EPA to remove the Subject Property address from the PADS list.

Caution should be observed during future site redevelopment. If the stipulations of the WCHD UST case closure letters are no longer met, or evidence of unknown USTs, contamination, or other subsurface features are encountered during construction activity, proper abandonment, and/or further assessment may be necessary and a State of Nevada Certified Environmental Manager (CEM) should be consulted at that time.

7. LIMITATIONS

7.1 General

The conclusions and recommendations presented are based upon the agreed scope of work outlined herein. McGinley makes no warranties or guarantees as to the accuracy or completeness of information obtained from others. It is possible that information exists beyond the scope of this investigation. Additional information, which is not available to McGinley at the time of writing the report, may result in a modification of the conclusions and recommendations presented. The services performed by McGinley have been conducted in a manner consistent with the level of care ordinarily exercised by members of our profession currently practicing under similar conditions. This report is not a legal opinion, but may under certain circumstances be prepared at the direction of counsel, may be in anticipation of litigation, and may be classified as an attorney-client communication or as an attorney work product.

This report has been prepared for the sole use of the addressee(s) of this report, and cannot be released without consent from McGinley. If a third party relies on the information provided in this report, McGinley accepts no responsibility for damages suffered by the third party as a result of reliance of information contained in this report, and that nothing contained in this report shall create a contractual relationship or cause the third party to bring suit against McGinley & Associates, Inc.

7.2 Data Gaps

The following data gaps were encountered during the course of this Phase I ESA:

- Historical aerial photographs were not available prior to the first developed use of the property (agriculture and baseball diamond). However, this data gap is not considered significant since it is likely that this use was the first developed use of the property.
- Historical information found for the Subject Property may have exceeded five year intervals. This data gap is not considered significant as the specific use of the property and adjoining properties appears unchanged during the period of time that exceeded five years.
- Although the majority of the Subject Property interiors were viewed, the interior portions of the majority of the leased storage units were not accessed during McGinley's site reconnaissance. However, the units that were not accessed are not expected to contain hazardous substances or petroleum products. Therefore, this data gap is not considered significant.
- Some of the ground surface on the Subject Property was covered by parked vehicles or stored items, which limited observations during the site visit. However, the majority of the ground was still observable, especially near pieces of equipment or in areas where hazardous substances and/or petroleum products were observed. In McGinley's opinion, the cover does not represent a significant limitation that would preclude the identification of RECs in connection with the Subject Property. Therefore, this data gap is not considered significant.

8. SIGNATURES OF ENVIRONMENTAL PROFESSIONALS

We declare that, to the best of our professional knowledge and belief, this Phase I ESA has been prepared and reviewed under the guidance of McGinley staff meeting the definition of Environmental Professional (EP) as defined in 312.10 of 40 CFR 312. McGinley EPs have the specific qualifications based on education, training, and experience to assess a property of the nature, history, and setting of the Subject Property. We have developed and performed the all appropriate inquiries in conformance with the standards and practices set forth in 40 CFR Part 312. Resumes of the environmental professionals utilized in performance of this Phase I ESA are attached in Appendix H.


Respectfully Submitted:
McGinley & Associates, Inc.

I hereby certify that I am responsible for the services described in this document and for the preparation of this document. The services described in this document have been provided in a manner consistent with the current standards of the profession, and to the best of my knowledge, comply with all applicable federal, state and local statutes, regulations and ordinances.



Krista Wahnefried, C.E.M. #2474, Exp. Date 04/01/2021
Project Manager / Environmental Scientist

Reviewed by:



Joseph McGinley, P.E., P.G., C.E.M. #1036, Exp. Date 11/23/2020
Principal

9. REFERENCES

ASTM International, Standard Practice for Environmental Site Assessments: Phase I Environmental Site Assessment Process, ASTM E 1527-13.

ASTM Standard Guide for Vapor Encroachment Screening on Property Involved in Real Estate Transactions, ASTM E 2600-15.

Bonham, H.F., Jr. and Bingler, E.C., 1973, Reno Folio, Geologic Map: Nevada Bureau of Mines and Geology, Urban Map 4Ag, scale 1:24,000.

Environmental Data Resources Inc. (EDR), *EDR Radius Map Report with Geocheck, Aerial Photo Decade Package, Historical Topographic Map Report, Sanborn Map Report, City Directory Image Report, and Vapor Encroachment Screen*, Inquiry Number: 6210740, Submitted September 30, 2020.

Federal Emergency Management Agency (FEMA), FEMA Flood Map Service Center. Available online at <https://msc.fema.gov/portal>.

Houghton, John. G., Clarence M. Sakamoto, and Richard O. Gifford, 1975. Nevada's Weather and Climate. Special Publication 2. Nevada Bureau of Mines and Geology, Mackay School of Mines, University of Nevada, Reno.

Natural Resources Conservation Service (NRCS), U.S. Department of Agriculture, Web Soil Survey. Available online at <http://websoilsurvey.nrcs.usda.gov>.

Nevada Division of Water Resources (NDWR), Nevada Hydrology Data and Nevada Water Rights Mapping Applications and Well Log Database. Available online at <http://water.nv.gov/mapping.aspx>.

Ramelli, A.R., Henry, C.D., Walker, J.P., 2011, Preliminary Revised Geologic Maps of the Reno Urban Area, Nevada: Nevada Bureau of Mines and Geology, Open File Report 11-7, 3 plates, scale 1:24,000.

Washoe County Assessor's Office, Real Property Assessment Data. Available online at <https://www.washoecounty.us/assessor>.

Western Regional Climate Center (WRCC), Historical Climate Information, Western U.S. Historical Climate Summaries. Available online at <http://www.wrcc.dri.edu/coopmap>.

Figures

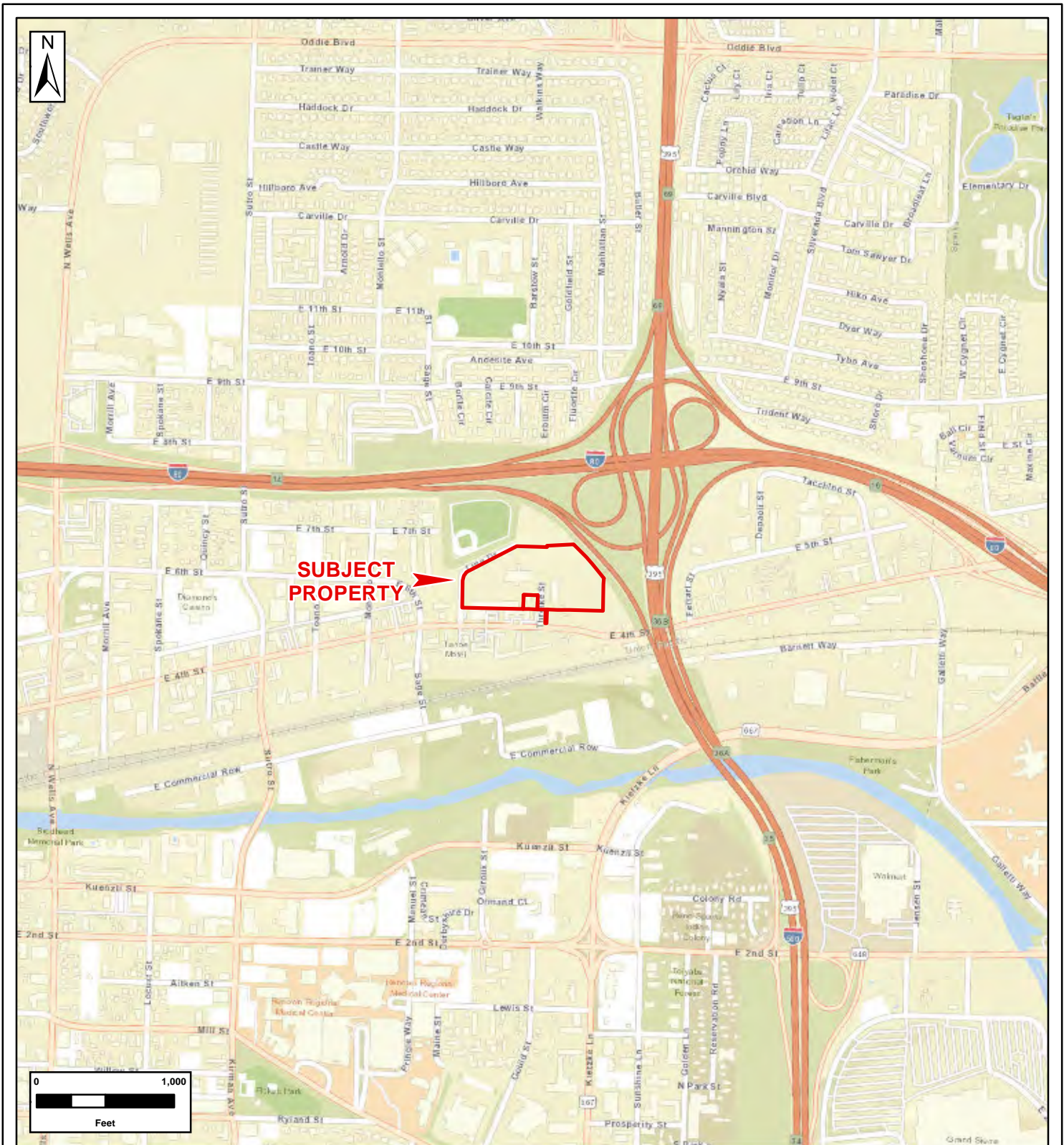


FIGURE 1

TITLE:
**PROJECT LOCATION MAP
 -SHOWING-
 1775 EAST 4TH ST
 APN: 008-211-43 & -46
 RENO, WASHOE COUNTY, NV**



FILE:
Fig 1 - Project Location Map

COORDINATE SYSTEM:
NAD 1983 UTM Zone 11N

JOB NO.: **GGF006** DATE: **10/12/2020**

REF.	DESIGNED	KW	CHECKED	KW	REVISION: -
	DRAWN	HC	APPROVED	KW	



AERIAL YEAR: 2019
 0 300
 Feet

Legend


Subject Property



FIGURE 2

TITLE:
**SITE MAP
 -SHOWING-
 1775 EAST 4TH ST
 APN: 008-211-43 & -46
 RENO, WASHOE COUNTY, NV**

JOB NO.: **GGF006** DATE: **10/12/2020**



McGinley & Associates
 Environmental Engineering and Science
 RENO | LAS VEGAS | www.mcgin.com

FILE:
Fig 2 - Site Map

COORDINATE SYSTEM:
NAD 1983 UTM Zone 11N

REV.	DESIGNED	KW	CHECKED	KW	REVISION: -
	DRAWN	HC	APPROVED	KW	

Appendix A

User Questionnaire

Pending as of October 19, 2020
Report issued per client request

Appendix B

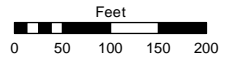
Assessor's Map and Parcel Information

(#502) TACCHINO SUBDIVISION

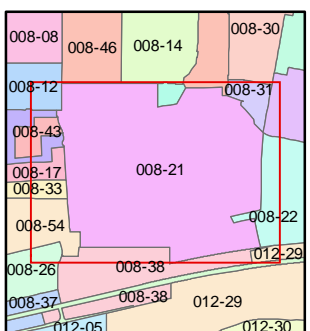
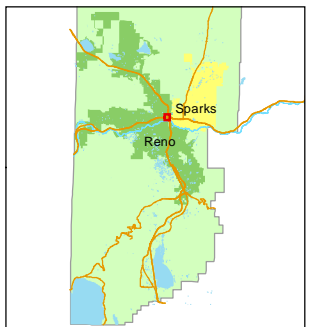
Assessor's Map Number
008-21

STATE OF NEVADA
WASHOE COUNTY
ASSESSOR'S OFFICE
Michael E. Clark, Assessor

1001 East Ninth Street
Building D
Reno, Nevada 89512
(775) 328-2231



1 inch = 200 feet

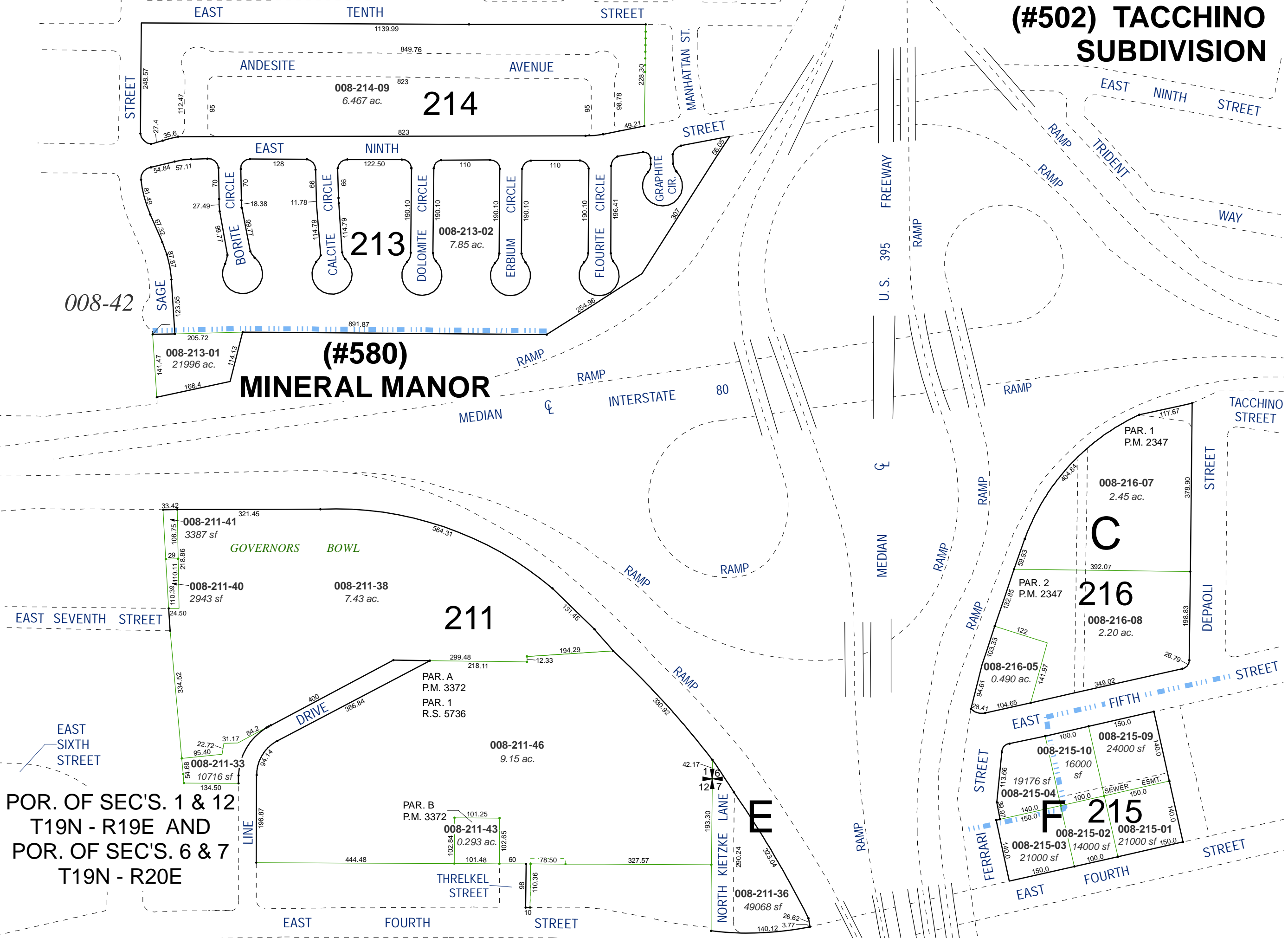


created by: TWT 10/12/2012

last updated: EMG 5/27/16

area previously shown on map(s)

NOTE: This map was prepared for the use of the Washoe County Assessor for assessment and illustrative purposes only. It does not represent a survey of the premises. No liability is assumed as to the sufficiency or accuracy of the data delineated hereon.



POR. OF SEC'S. 1 & 12
T19N - R19E AND
POR. OF SEC'S. 6 & 7
T19N - R20E

(#580) MINERAL MANOR

214
008-214-09
6.467 ac.

213
008-213-02
7.85 ac.

211
008-211-41
3387 sf
GOVERNORS BOWL
008-211-40
2943 sf
008-211-38
7.43 ac.
008-211-46
9.15 ac.
008-211-33
10716 sf
008-211-43
0.293 ac.
008-211-36
49068 sf

216
008-216-07
2.45 ac.
008-216-08
2.20 ac.
008-216-05
0.490 ac.

215
008-215-09
24000 sf
008-215-04
16000 sf
008-215-03
14000 sf
008-215-02
21000 sf
008-215-01
21000 sf



2020 GENERAL ELECTION INFORMATION CENTER
VISIT NOW

Home » Assessor » [Real Property Assessment Data](#)

WASHOE COUNTY ASSESSOR PROPERTY DATA

10/12/2020

Owner Information

APN 008-211-43	Card 1 of 1
Situs 1 1775 E 4TH ST RENO NV 89512	Bld # 1
Owner 1 WELLS FOURTH STREET PROP LLC	OWNER
Mail Address ATTN: JAMES WELLS 1775 E 4TH ST RENO NV 89512	

Parcel Information

Keyline Desc PM 3372 LT B
Subdivision _UNSPECIFIED
Section 12 Township 19 Range 19
Record of Survey Map : Parcel Map# 3372 : Sub Map#
Special Property Code
2020 Tax District 1002 Prior APN 008-211-37
2019 Tax District 1002 Tax Cap Status Use does not qualify for Low Cap, High Cap Applied
PERMITS llambert 12/13/2000

Building Information

XFOB SUBAREA

Bld #1 Situs 1775 E 4TH ST	Property Name
Quality C20 Commercial 2.0 (Average)	Building Type Office Building
Stories 1	2nd Occupancy BASEMENT UNFINISHED - COMMERCIAL
Year Built 1946	WAY 1946
Bedrooms 0	Square Feet 1558
Full Baths 0	Finished Bsmt 0
Half Baths 0	Unfin Bsmt 1558
Fixtures 0	Basement Type UNFINISHED - COMMERCIAL
Fireplaces 0	Gar Conv Sq Feet 0
Heat Type FORCED AIR	Total Garage Area 0
2nd Heat Type	Garage Type
Exterior Walls BRICK, SOLID	Detached Garage 0
2nd Ext Walls	Basement Gar Door 0
Roof Cover	Sub Floor
% Complete 100	Frame MASONRY BRNG
Obso/Bldg Adj 0	Units/Bldg 1

Construction Modifier		Units/Parcel	1
------------------------------	--	---------------------	---

SubAreas

Bld - Sec	Code	Description	Occupancy	Year Built	Year Eff	SqFt
1 - 1	GBA	GROSS BUILDING AREA	Office Building	1946	1946	1558
1 - 2	BT7	BASEMENT UNFINISHED - COMMERCIAL	BASEMENT UNFINISHED - COMMERCIAL	1946	1946	1558
1 - 3	PCS	PORCH CONCRETE SLAB	Miscellaneous	1946	1946	50
1 - 3	PRW	PORCH ROOF WOOD	Miscellaneous	1946	1946	25

XFOBs

Code	Description	Quality	Year	Units
------	-------------	---------	------	-------

Land Information

LAND DETAILS

Land Use	500	DOR Code	500	Sewer	Municipal	Neighborhood	AHCU	AH Neighborhood Map
Size	10,411 SqFt	Size	0.239 Acres	Street	Paved	Zoning Code	MUE4	
		Water	Muni					

Sales and Transfer Records

RECORDER SEARCH

Grantor	Grantee	Doc #	Doc Type	Doc Date	DOR Code	Value/Sale Price	Sale Code	Note
WELLS CARGO INC,	WELLS FOURTH STREET PROP LLC	3759385	DEED	05-13-2009	500	3,086,348	2F	INCLUDES 007-211-45
WELLS RV STORAGE,	WELLS CARGO INC	3759382	LIEU	05-13-2009	500	3,086,348	3BF	INCLUDES 008-211-45
	WELLS RV STORAGE	2364111	DEED	07-23-1999	500	1,140,000	3B	S INCLUDES 008-211-42 AND 43

Valuation Information

	Taxable Land	New Value	Taxable Imps	OBSO	Tax Cap Value	Taxable Total	Land Assessed	Imps Assessed	Total Assessed	Exemption Value
2020/21 FV	43,726	0	70,493	0	109,557	114,219	15,304	24,672	39,977	0

If the property sketch is not available on-line you can obtain a copy by calling (775) 328-2277 or send an email to exemptions@washoecounty.us with 'Sketch Request' in the subject line. Please include the APN.



All parcel data on this page is for use by the Washoe County Assessor for assessment purposes only. The summary data on this page may not be a complete representation of the parcel or of the improvements thereon. Building information, including unit counts and number of permitted units, should be verified with the appropriate building and planning agencies. Zoning information should be verified with the appropriate planning agency. All parcels are reappraised each year. This is a true and accurate copy of the records of the Washoe County Assessor's Office as of 10-11-2020

If you have questions or corrections about our property data you can call us at 775-328-2277 or email us at exemptions@washoecounty.us



2020 GENERAL ELECTION INFORMATION CENTER
VISIT NOW

Home » Assessor » [Real Property Assessment Data](#)

WASHOE COUNTY ASSESSOR PROPERTY DATA

10/12/2020

Owner Information

APN	008-211-46	Card 1 of 4
Situs 1	1775 E 4TH ST RENO NV 89512	Bld # 1
Owner 1	WELLS FOURTH STREET PROP LLC	
Mail Address	ATTN: JAMES WELLS 1775 E 4TH ST RENO NV 89512	

Parcel Information

Keyline Desc	ROS 5736 PAR 1		
Subdivision	_UNSPECIFIED		
	Section	Township	Range
	1, 12	19	19
Record of Survey Map	5736	Parcel Map#	Sub Map#
	Special Property Code		
2020 Tax District	1002	Prior APN	008-211-45
2019 Tax District	1002	Tax Cap Status	Use does not qualify for Low Cap, High Cap Applied

Building Information

XFOB SUBAREA

Bld #1 Situs	1775 E 4TH ST	Property Name	
Quality	C15 Commercial 1.5 (Fair)	Building Type	Service Repair Garage
Stories	1	2nd Occupancy	
Year Built	1946	WAY	1946
Bedrooms	0	Square Feet	16789
Full Baths	0	Finished Bsmt	0
Half Baths	0	Unfin Bsmt	0
Fixtures	0	Basement Type	
Fireplaces	0	Gar Conv Sq Feet	0
Heat Type	SPACE HEATER	Total Garage Area	0
2nd Heat Type	FORCED AIR	Garage Type	
Exterior Walls	BRICK, SOLID	Detached Garage	0
2nd Ext Walls		Basement Gar Door	0
Roof Cover		Sub Floor	
% Complete	100	Frame	MASONRY BRNG
Obso/Bldg Adj	0	Units/Bldg	1
Construction Modifier		Units/Parcel	4

SubAreas

Bld - Sec	Code	Description	Occupancy	Year Built	Year Eff	SqFt
1 - 1	GBA	GROSS BUILDING AREA	Service Repair Garage	1946	1946	16789
1 - 1	MD5	DRO MEZZANINE STORAGE	Service Repair Garage	1946	1946	0
2 - 1	GBA	GROSS BUILDING AREA	Lt. Commercial Utility Build.	1946	1946	1008
3 - 1	GBA	GROSS BUILDING AREA	Transit Warehouse	1964	1964	8400
4 - 1	GBA	GROSS BUILDING AREA	Mini-Warehouse	1999	1999	18150

XFOBs

Code	Description	Quality	Year	Units
FWAS	FLATWORK ASPHALT	30	1946	75000
CNM	CANOPY METAL	10	1964	1680
FWAS	FLATWORK ASPHALT	30	1964	85000
FWCO	FLATWORK CONCRETE	30	1964	4050
FNBW	FENCE BARBED WIRE (3 STR)	30	1999	246
FNC8	FENCE CHAIN LINK 8 FT	30	1999	246
FNPS	FENCE PRIVACY SLATS	30	1999	246
TRS2	TRASH ENCLOSURE CONCRETE BLOCK WALL	30	1999	120

Land Information

LAND DETAILS

Land Use	500	DOR Code	500	Sewer	Municipal	Neighborhood	AHCU	AH Neighborhood Map
Size	398,574 SqFt	Size	9.15 Acres	Street	Paved	Zoning Code	MUE4	
		Water	Muni					

Sales and Transfer Records

RECORDER SEARCH

Grantor	Grantee	Doc #	Doc Type	Doc Date	DOR Code	Value/Sale Price	Sale Code	Note
WELLS FOURTH STREET PROP LLC	WELLS FOURTH STREET PROP LLC	4588608	BLA	05-12-2016		0	3NTT	LEGAL DESCRIPTIONS FOR EXHIBIT A & B REVERSED ON DOC BUT REFLECT CORRECTLY ON MAP.

Valuation Information

	Taxable Land	New Value	Taxable Imps	OBSO	Tax Cap Value	Taxable Total	Land Assessed	Imps Assessed	Total Assessed	Exemption Value
2020/21 FV	1,534,510	0	1,115,853	0	2,421,482	2,650,363	537,078	390,548	927,627	0

008-211-45
Record Card 1



All parcel data on this page is for use by the Washoe County Assessor for assessment purposes only. The summary data on this page may not be a complete representation of the parcel or of the improvements thereon. Building information, including unit counts and number of permitted units, should be verified with the appropriate building and planning agencies. Zoning information should be verified with the appropriate planning agency. All parcels are reappraised each year. This is a true and accurate copy of the records of the Washoe County Assessor's Office as of 10-11-2020

If you have questions or corrections about our property data you can call us at 775-328-2277 or email us at exemptions@washoecounty.us



2020 GENERAL ELECTION INFORMATION CENTER
VISIT NOW

Home » Assessor » [Real Property Assessment Data](#)

WASHOE COUNTY ASSESSOR PROPERTY DATA

10/12/2020

Owner Information

APN	008-211-46	Card 2 of 4
Situs 1	1775 E 4TH ST RENO NV 89512	Bld # 1
Owner 1	WELLS FOURTH STREET PROP LLC	
Mail Address	ATTN: JAMES WELLS 1775 E 4TH ST RENO NV 89512	

Parcel Information

Keyline Desc	ROS 5736 PAR 1		
Subdivision	_UNSPECIFIED		
	Section	12	Township 19 Range 19
Record of Survey Map 5736 : Parcel Map# : Sub Map#			
	Special Property Code		
Tax District	1002	Prior APN	008-211-45
-1 Tax District	1002	Tax Cap Status	Use does not qualify for Low Cap, High Cap Applied

Building Information

XFOB SUBAREA

Bld #2 Situs	0 E 4TH ST	Property Name	
Quality	C10 Commercial 1.0 (Low)	Building Type	Lt. Commercial Utility Build.
Stories	1	2nd Occupancy	
Year Built	1946	WAY	1946
Bedrooms	0	Square Feet	1008
Full Baths	0	Finished Bsmt	0
Half Baths	0	Unfin Bsmt	0
Fixtures	0	Basement Type	
Fireplaces	0	Gar Conv Sq Feet	0
Heat Type	NO HVAC	Total Garage Area	0
2nd Heat Type		Garage Type	
Exterior Walls	SINGLE WALL - METAL ON STEEL FRAME	Detached Garage	0
2nd Ext Walls		Basement Gar Door	0
Roof Cover		Sub Floor	
% Complete	100	Frame	METAL FRAME
Obso/Bldg Adj	0	Units/Bldg	1
Construction Modifier		Units/Parcel	4

SubAreas

Bld - Sec	Code	Description	Occupancy	Year Built	Year Eff	SqFt
1 - 1	GBA	GROSS BUILDING AREA	Service Repair Garage	1946	1946	16789
1 - 1	MD5	DRO MEZZANINE STORAGE	Service Repair Garage	1946	1946	0
2 - 1	GBA	GROSS BUILDING AREA	Lt. Commercial Utility Build.	1946	1946	1008
3 - 1	GBA	GROSS BUILDING AREA	Transit Warehouse	1964	1964	8400
4 - 1	GBA	GROSS BUILDING AREA	Mini-Warehouse	1999	1999	18150

XFOBs

Code	Description	Quality	Year	Units
FWAS	FLATWORK ASPHALT	30	1946	75000
CNM	CANOPY METAL	10	1964	1680
FWAS	FLATWORK ASPHALT	30	1964	85000
FWCO	FLATWORK CONCRETE	30	1964	4050
FNBW	FENCE BARBED WIRE (3 STR)	30	1999	246
FNC8	FENCE CHAIN LINK 8 FT	30	1999	246
FNPS	FENCE PRIVACY SLATS	30	1999	246
TRS2	TRASH ENCLOSURE CONCRETE BLOCK WALL	30	1999	120

Land Information

LAND DETAILS

Land Use	500	DOR Code	500	Sewer	Municipal	Neighborhood	AHCU	AH Neighborhood Map
Size	398,574 SqFt	Size	9.15 Acres	Street	Paved	Zoning Code	MUE4	
		Water	Muni					

Sales and Transfer Records

RECORDER SEARCH

Grantor	Grantee	Doc #	Doc Type	Doc Date	DOR Code	Value/Sale Price	Sale Code	Note
WELLS FOURTH STREET PROP LLC	WELLS FOURTH STREET PROP LLC	4588608	BLA	05-12-2016		0	3NTT	LEGAL DESCRIPTIONS FOR EXHIBIT A & B REVERSED ON DOC BUT REFLECT CORRECTLY ON MAP.

Valuation Information

	Taxable Land	New Value	Taxable Imps	OBSO	Tax Cap Value	Taxable Total	Land Assessed	Imps Assessed	Total Assessed	Exemption Value
2020/21 FV	1,534,510	0	1,115,853	0	2,421,482	2,650,363	537,078	390,548	927,627	0



2020 GENERAL ELECTION INFORMATION CENTER
VISIT NOW

Home » Assessor » [Real Property Assessment Data](#)

WASHOE COUNTY ASSESSOR PROPERTY DATA

10/12/2020

Owner Information

APN	008-211-46	Card 3 of 4
Situs 1	1775 E 4TH ST RENO NV 89512	Bld # 1
Owner 1	WELLS FOURTH STREET PROP LLC	
Mail Address	ATTN: JAMES WELLS 1775 E 4TH ST RENO NV 89512	

Parcel Information

Keyline Desc	ROS 5736 PAR 1		
Subdivision	_UNSPECIFIED		
	Section	Township	Range
	1, 12	19	19
Record of Survey Map	5736	Parcel Map#	Sub Map#
	Special Property Code		
Tax District	1002	Prior APN	008-211-45
-1 Tax District	1002	Tax Cap Status	Use does not qualify for Low Cap, High Cap Applied

Building Information

XFOB SUBAREA

Bld #3 Situs	0 E 4TH ST	Property Name	
Quality	C10 Commercial 1.0 (Low)	Building Type	Transit Warehouse
Stories	1	2nd Occupancy	
Year Built	1964	WAY	1964
Bedrooms	0	Square Feet	8400
Full Baths	0	Finished Bsmt	0
Half Baths	0	Unfin Bsmt	0
Fixtures	0	Basement Type	
Fireplaces	0	Gar Conv Sq Feet	0
Heat Type	NO HVAC	Total Garage Area	0
2nd Heat Type	PACKAGE UNIT	Garage Type	
Exterior Walls	SINGLE WALL - METAL ON STEEL FRAME	Detached Garage	0
2nd Ext Walls		Basement Gar Door	0
Roof Cover		Sub Floor	
% Complete	100	Frame	METAL FRAME
Obso/Bldg Adj	0	Units/Bldg	1
Construction Modifier		Units/Parcel	4

SubAreas

Bld - Sec	Code	Description	Occupancy	Year Built	Year Eff	SqFt
1 - 1	GBA	GROSS BUILDING AREA	Service Repair Garage	1946	1946	16789
1 - 1	MD5	DRO MEZZANINE STORAGE	Service Repair Garage	1946	1946	0
2 - 1	GBA	GROSS BUILDING AREA	Lt. Commercial Utility Build.	1946	1946	1008
3 - 1	GBA	GROSS BUILDING AREA	Transit Warehouse	1964	1964	8400
4 - 1	GBA	GROSS BUILDING AREA	Mini-Warehouse	1999	1999	18150

XFOBs

Code	Description	Quality	Year	Units
FWAS	FLATWORK ASPHALT	30	1946	75000
CNM	CANOPY METAL	10	1964	1680
FWAS	FLATWORK ASPHALT	30	1964	85000
FWCO	FLATWORK CONCRETE	30	1964	4050
FNBW	FENCE BARBED WIRE (3 STR)	30	1999	246
FNC8	FENCE CHAIN LINK 8 FT	30	1999	246
FNPS	FENCE PRIVACY SLATS	30	1999	246
TRS2	TRASH ENCLOSURE CONCRETE BLOCK WALL	30	1999	120

Land Information

LAND DETAILS

Land Use	500	DOR Code	500	Sewer	Municipal	Neighborhood	AHCU	AH Neighborhood Map
Size	398,574 SqFt	Size	9.15 Acres	Street	Paved	Zoning Code	MUE4	
		Water	Muni					

Sales and Transfer Records

RECORDER SEARCH

Grantor	Grantee	Doc #	Doc Type	Doc Date	DOR Code	Value/Sale Price	Sale Code	Note
WELLS FOURTH STREET PROP LLC	WELLS FOURTH STREET PROP LLC	4588608	BLA	05-12-2016		0	3NTT	LEGAL DESCRIPTIONS FOR EXHIBIT A & B REVERSED ON DOC BUT REFLECT CORRECTLY ON MAP.

Valuation Information

	Taxable Land	New Value	Taxable Imps	OBSO	Tax Cap Value	Taxable Total	Land Assessed	Imps Assessed	Total Assessed	Exemption Value
2020/21 FV	1,534,510	0	1,115,853	0	2,421,482	2,650,363	537,078	390,548	927,627	0



2020 GENERAL ELECTION INFORMATION CENTER
VISIT NOW

Home » Assessor » [Real Property Assessment Data](#)

WASHOE COUNTY ASSESSOR PROPERTY DATA

10/12/2020

Owner Information

APN 008-211-46	Card 4 of 4
Situs 1 1775 E 4TH ST RENO NV 89512	Bld # 1
Owner 1 WELLS FOURTH STREET PROP LLC	
Mail Address ATTN: JAMES WELLS 1775 E 4TH ST RENO NV 89512	

Parcel Information

Keyline Desc ROS 5736 PAR 1
Subdivision _UNSPECIFIED
Section 1, 12 Township 19 Range 19
Record of Survey Map 5736 : Parcel Map# : Sub Map#
Special Property Code
Tax District 1002 Prior APN 008-211-45
-1 Tax District 1002 Tax Cap Status Use does not qualify for Low Cap, High Cap Applied

Building Information

XFOB SUBAREA

Bld #4 Situs 0 E 4TH ST	Property Name
Quality C20 Commercial 2.0 (Average)	Building Type Mini-Warehouse
Stories 1	2nd Occupancy
Year Built 1999	WAY 1999
Bedrooms 0	Square Feet 18150
Full Baths 0	Finished Bsmt 0
Half Baths 0	Unfin Bsmt 0
Fixtures 0	Basement Type
Fireplaces 0	Gar Conv Sq Feet 0
Heat Type SPACE HEATER	Total Garage Area 0
2nd Heat Type	Garage Type
Exterior Walls CONCRETE BLOCK	Detached Garage 0
2nd Ext Walls SINGLE WALL - METAL ON STEEL FRAME	Basement Gar Door 0
Roof Cover	Sub Floor
% Complete 100	Frame METAL FRAME
Obso/Bldg Adj 0	Units/Bldg 1
Construction Modifier	Units/Parcel 4

SubAreas

Bld - Sec	Code	Description	Occupancy	Year Built	Year Eff	SqFt
1 - 1	GBA	GROSS BUILDING AREA	Service Repair Garage	1946	1946	16789
1 - 1	MD5	DRO MEZZANINE STORAGE	Service Repair Garage	1946	1946	0
2 - 1	GBA	GROSS BUILDING AREA	Lt. Commercial Utility Build.	1946	1946	1008
3 - 1	GBA	GROSS BUILDING AREA	Transit Warehouse	1964	1964	8400
4 - 1	GBA	GROSS BUILDING AREA	Mini-Warehouse	1999	1999	18150

XFOBs

Code	Description	Quality	Year	Units
FWAS	FLATWORK ASPHALT	30	1946	75000
CNM	CANOPY METAL	10	1964	1680
FWAS	FLATWORK ASPHALT	30	1964	85000
FWCO	FLATWORK CONCRETE	30	1964	4050
FNBW	FENCE BARBED WIRE (3 STR)	30	1999	246
FNC8	FENCE CHAIN LINK 8 FT	30	1999	246
FNPS	FENCE PRIVACY SLATS	30	1999	246
TRS2	TRASH ENCLOSURE CONCRETE BLOCK WALL	30	1999	120

Land Information

LAND DETAILS

Land Use	500	DOR Code	500	Sewer	Municipal	Neighborhood	AHCU	AH Neighborhood Map
Size	398,574 SqFt	Size	9.15 Acres	Street	Paved	Zoning Code	MUE4	
		Water	Muni					

Sales and Transfer Records

RECORDER SEARCH

Grantor	Grantee	Doc #	Doc Type	Doc Date	DOR Code	Value/Sale Price	Sale Code	Note
WELLS FOURTH STREET PROP LLC	WELLS FOURTH STREET PROP LLC	4588608	BLA	05-12-2016		0	3NTT	LEGAL DESCRIPTIONS FOR EXHIBIT A & B REVERSED ON DOC BUT REFLECT CORRECTLY ON MAP.

Valuation Information

	Taxable Land	New Value	Taxable Imps	OBSO	Tax Cap Value	Taxable Total	Land Assessed	Imps Assessed	Total Assessed	Exemption Value
2020/21 FV	1,534,510	0	1,115,853	0	2,421,482	2,650,363	537,078	390,548	927,627	0

Appendix C

Aerial Photographs, Topographic Maps, and Sanborn Maps



GGF006

1775 East 4th Street

Reno, NV 89512

Inquiry Number: 6210740.8

October 01, 2020

The EDR Aerial Photo Decade Package



6 Armstrong Road, 4th floor
Shelton, CT 06484
Toll Free: 800.352.0050
www.edrnet.com

EDR Aerial Photo Decade Package

10/01/20

Site Name:

GGF006
1775 East 4th Street
Reno, NV 89512
EDR Inquiry # 6210740.8

Client Name:

McGinley Associates
5410 Longley Lane
Reno, NV 89511
Contact: Krista Wahnefried, C.E.M. #24



Environmental Data Resources, Inc. (EDR) Aerial Photo Decade Package is a screening tool designed to assist environmental professionals in evaluating potential liability on a target property resulting from past activities. EDR's professional researchers provide digitally reproduced historical aerial photographs, and when available, provide one photo per decade.

Search Results:

<u>Year</u>	<u>Scale</u>	<u>Details</u>	<u>Source</u>
2017	1"=500'	Flight Year: 2017	USDA/NAIP
2013	1"=500'	Flight Year: 2013	USDA/NAIP
2010	1"=500'	Flight Year: 2010	USDA/NAIP
2006	1"=500'	Flight Year: 2006	USDA/NAIP
1999	1"=500'	Flight Date: September 06, 1999	USGS
1994	1"=500'	Flight Date: June 21, 1994	USGS
1980	1"=1000'	Flight Date: January 22, 1980	BELL
1978	1"=500'	Flight Date: January 20, 1978	NHD
1972	1"=500'	Flight Date: June 01, 1972	SLA
1966	1"=500'	Flight Date: May 17, 1966	USGS
1962	1"=500'	Flight Date: June 21, 1962	NHD
1959	1"=500'	Flight Date: June 16, 1959	NHD
1953	1"=500'	Flight Date: April 01, 1953	USGS
1946	1"=500'	Flight Date: November 01, 1946	USGS
1939	1"=500'	Flight Date: June 29, 1939	USDA

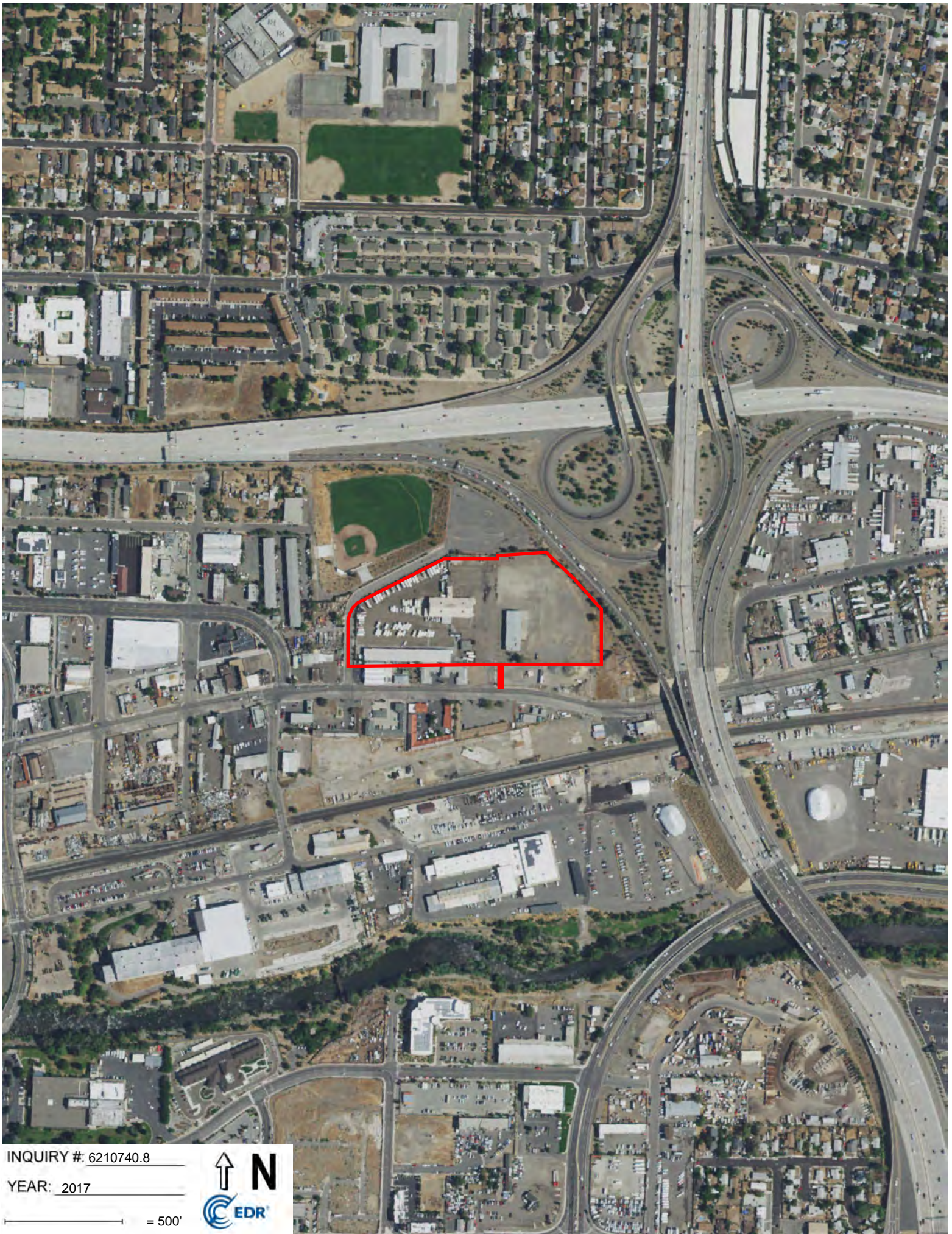
When delivered electronically by EDR, the aerial photo images included with this report are for ONE TIME USE ONLY. Further reproduction of these aerial photo images is prohibited without permission from EDR. For more information contact your EDR Account Executive.

Disclaimer - Copyright and Trademark Notice

This Report contains certain information obtained from a variety of public and other sources reasonably available to Environmental Data Resources, Inc. It cannot be concluded from this Report that coverage information for the target and surrounding properties does not exist from other sources. NO WARRANTY EXPRESSED OR IMPLIED, IS MADE WHATSOEVER IN CONNECTION WITH THIS REPORT. ENVIRONMENTAL DATA RESOURCES, INC. SPECIFICALLY DISCLAIMS THE MAKING OF ANY SUCH WARRANTIES, INCLUDING WITHOUT LIMITATION, MERCHANTABILITY OR FITNESS FOR A PARTICULAR USE OR PURPOSE. ALL RISK IS ASSUMED BY THE USER. IN NO EVENT SHALL ENVIRONMENTAL DATA RESOURCES, INC. BE LIABLE TO ANYONE, WHETHER ARISING OUT OF ERRORS OR OMISSIONS, NEGLIGENCE, ACCIDENT OR ANY OTHER CAUSE, FOR ANY LOSS OF DAMAGE, INCLUDING, WITHOUT LIMITATION, SPECIAL, INCIDENTAL, CONSEQUENTIAL, OR EXEMPLARY DAMAGES. ANY LIABILITY ON THE PART OF ENVIRONMENTAL DATA RESOURCES, INC. IS STRICTLY LIMITED TO A REFUND OF THE AMOUNT PAID FOR THIS REPORT. Purchaser accepts this Report "AS IS". Any analyses, estimates, ratings, environmental risk levels or risk codes provided in this Report are provided for illustrative purposes only, and are not intended to provide, nor should they be interpreted as providing any facts regarding, or prediction or forecast of, any environmental risk for any property. Only a Phase I Environmental Site Assessment performed by an environmental professional can provide information regarding the environmental risk for any property. Additionally, the information provided in this Report is not to be construed as legal advice.

Copyright 2020 by Environmental Data Resources, Inc. All rights reserved. Reproduction in any media or format, in whole or in part, of any report or map of Environmental Data Resources, Inc., or its affiliates, is prohibited without prior written permission.

EDR and its logos (including Sanborn and Sanborn Map) are trademarks of Environmental Data Resources, Inc. or its affiliates. All other trademarks used herein are the property of their respective owners.



INQUIRY #: 6210740.8

YEAR: 2017

— = 500'





INQUIRY #: 6210740.8

YEAR: 2013

— = 500'





INQUIRY #: 6210740.8

YEAR: 2010

— = 500'





INQUIRY #: 6210740.8

YEAR: 2006

— = 500'





INQUIRY #: 6210740.8

YEAR: 1999

— = 500'





INQUIRY #: 6210740.8

YEAR: 1994

— = 500'





INQUIRY #: 6210740.8

YEAR: 1980

— = 1000'





INQUIRY #: 6210740.8

YEAR: 1978

— = 500'





INQUIRY #: 6210740.8

YEAR: 1972

— = 500'






INQUIRY #: 6210740.8

YEAR: 1966

— = 500'





INQUIRY #: 6210740.8

YEAR: 1962

— = 500'





INQUIRY #: 6210740.8

YEAR: 1959

— = 500'





INQUIRY #: 6210740.8

YEAR: 1953

— = 500'






INQUIRY #: 6210740.8

YEAR: 1946

— = 500'





INQUIRY #: 6210740.8

YEAR: 1939

— = 500'



GGF006

1775 East 4th Street

Reno, NV 89512

Inquiry Number: 6210740.4

September 30, 2020

EDR Historical Topo Map Report

with QuadMatch™



6 Armstrong Road, 4th floor
Shelton, CT 06484
Toll Free: 800.352.0050
www.edrnet.com

EDR Historical Topo Map Report

09/30/20

Site Name:

GGF006
1775 East 4th Street
Reno, NV 89512
EDR Inquiry # 6210740.4

Client Name:

McGinley Associates
5410 Longley Lane
Reno, NV 89511
Contact: Krista Wahnefried, C.E.M. #247



EDR Topographic Map Library has been searched by EDR and maps covering the target property location as provided by McGinley Associates were identified for the years listed below. EDR's Historical Topo Map Report is designed to assist professionals in evaluating potential liability on a target property resulting from past activities. EDR's Historical Topo Map Report includes a search of a collection of public and private color historical topographic maps, dating back to the late 1800s.

Search Results:**Coordinates:**

P.O.#	NA	Latitude:	39.534764 39° 32' 5" North
Project:	GGF006	Longitude:	-119.790939 -119° 47' 27" West
		UTM Zone:	Zone 11 North
		UTM X Meters:	260139.22
		UTM Y Meters:	4379842.94
		Elevation:	4477.00' above sea level

Maps Provided:

2015
1982
1974
1967
1951
1950
1893
1891

Disclaimer - Copyright and Trademark Notice

This Report contains certain information obtained from a variety of public and other sources reasonably available to Environmental Data Resources, Inc. It cannot be concluded from this Report that coverage information for the target and surrounding properties does not exist from other sources. NO WARRANTY EXPRESSED OR IMPLIED, IS MADE WHATSOEVER IN CONNECTION WITH THIS REPORT. ENVIRONMENTAL DATA RESOURCES, INC. SPECIFICALLY DISCLAIMS THE MAKING OF ANY SUCH WARRANTIES, INCLUDING WITHOUT LIMITATION, MERCHANTABILITY OR FITNESS FOR A PARTICULAR USE OR PURPOSE. ALL RISK IS ASSUMED BY THE USER. IN NO EVENT SHALL ENVIRONMENTAL DATA RESOURCES, INC. BE LIABLE TO ANYONE, WHETHER ARISING OUT OF ERRORS OR OMISSIONS, NEGLIGENCE, ACCIDENT OR ANY OTHER CAUSE, FOR ANY LOSS OF DAMAGE, INCLUDING, WITHOUT LIMITATION, SPECIAL, INCIDENTAL, CONSEQUENTIAL, OR EXEMPLARY DAMAGES. ANY LIABILITY ON THE PART OF ENVIRONMENTAL DATA RESOURCES, INC. IS STRICTLY LIMITED TO A REFUND OF THE AMOUNT PAID FOR THIS REPORT. Purchaser accepts this Report "AS IS". Any analyses, estimates, ratings, environmental risk levels or risk codes provided in this Report are provided for illustrative purposes only, and are not intended to provide, nor should they be interpreted as providing any facts regarding, or prediction or forecast of, any environmental risk for any property. Only a Phase I Environmental Site Assessment performed by an environmental professional can provide information regarding the environmental risk for any property. Additionally, the information provided in this Report is not to be construed as legal advice.

Copyright 2020 by Environmental Data Resources, Inc. All rights reserved. Reproduction in any media or format, in whole or in part, of any report or map of Environmental Data Resources, Inc., or its affiliates, is prohibited without prior written permission.

EDR and its logos (including Sanborn and Sanborn Map) are trademarks of Environmental Data Resources, Inc. or its affiliates. All other trademarks used herein are the property of their respective owners.

Topo Sheet Key

This EDR Topo Map Report is based upon the following USGS topographic map sheets.

2015 Source Sheets



Reno
2015
7.5-minute, 24000

1982 Source Sheets



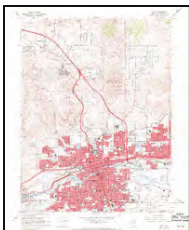
Reno
1982
7.5-minute, 24000
Aerial Photo Revised 1978

1974 Source Sheets



Reno
1974
7.5-minute, 24000
Aerial Photo Revised 1974

1967 Source Sheets



Reno
1967
7.5-minute, 24000
Aerial Photo Revised 1966

Topo Sheet Key

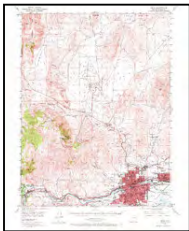
This EDR Topo Map Report is based upon the following USGS topographic map sheets.

1951 Source Sheets



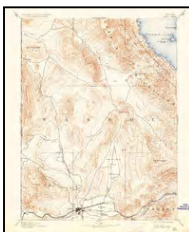
Reno
1951
15-minute, 62500
Aerial Photo Revised 1946

1950 Source Sheets



Reno
1950
15-minute, 62500
Aerial Photo Revised 1946

1893 Source Sheets

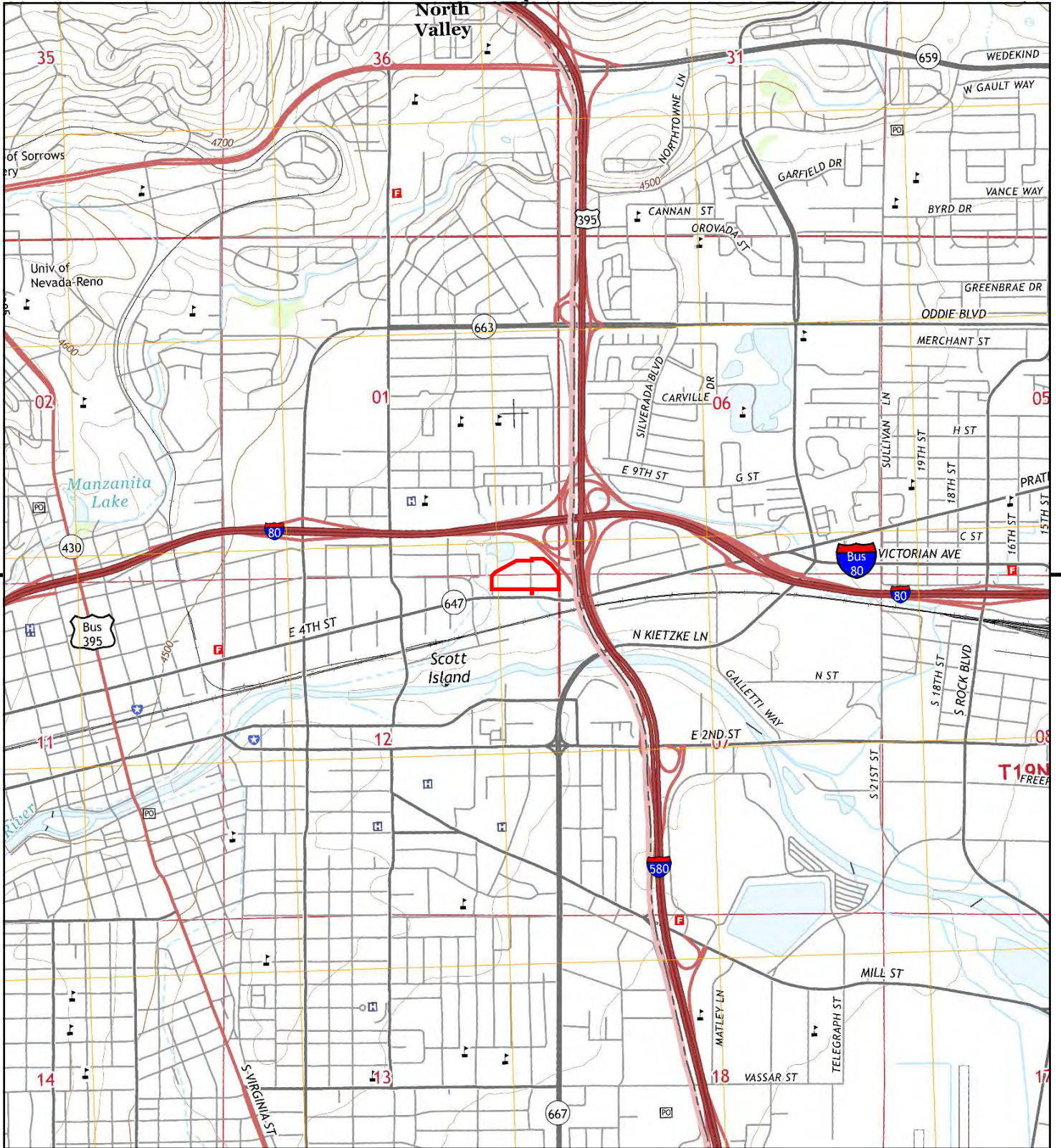


Reno
1893
30-minute, 125000

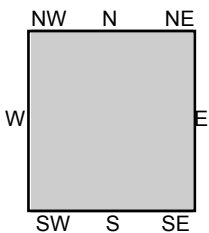
1891 Source Sheets



Reno
1891
30-minute, 125000



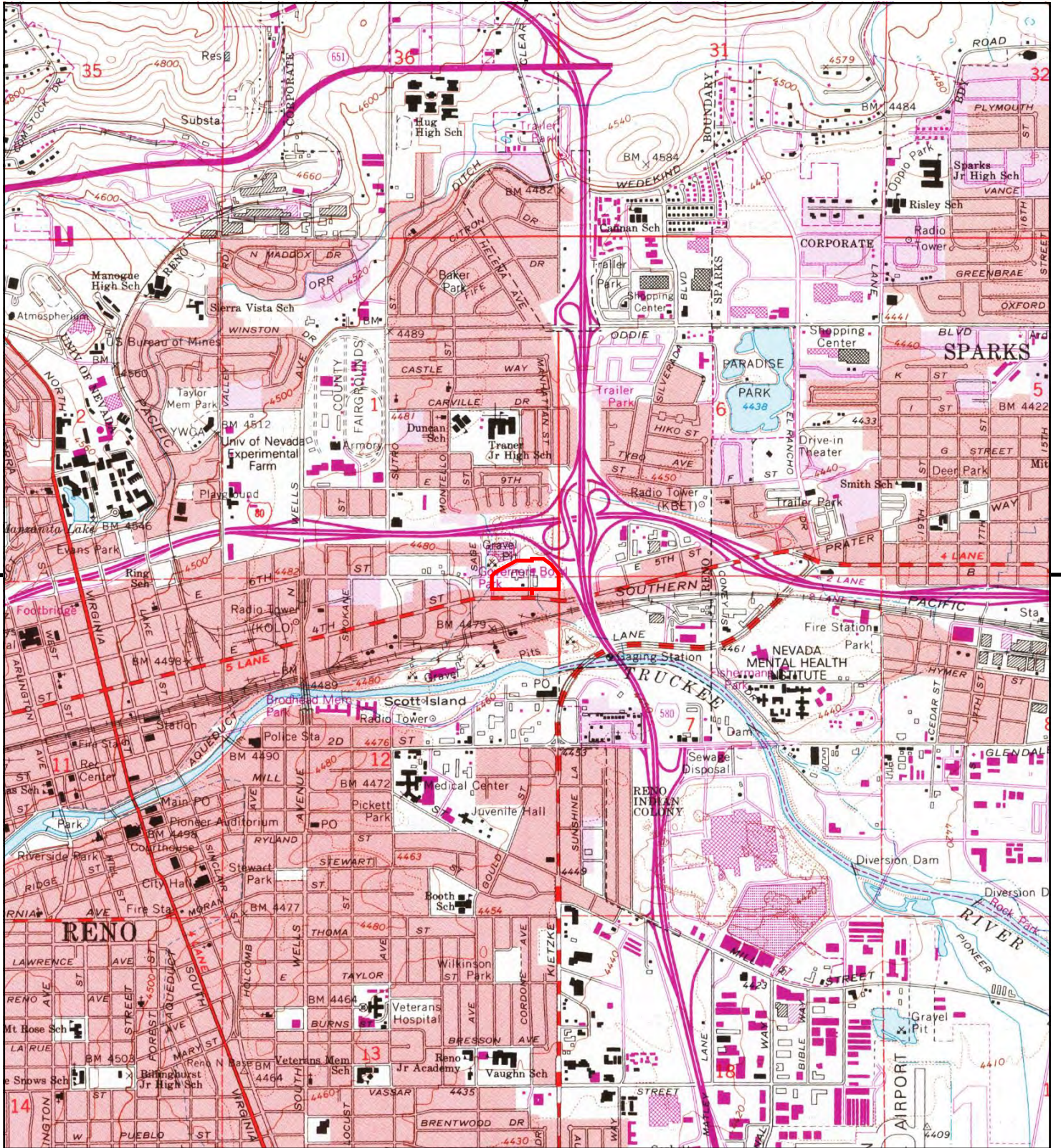
This report includes information from the following map sheet(s).



TP, Reno, 2015, 7.5-minute

SITE NAME: GGF006
 ADDRESS: 1775 East 4th Street
 Reno, NV 89512
 CLIENT: McGinley Associates





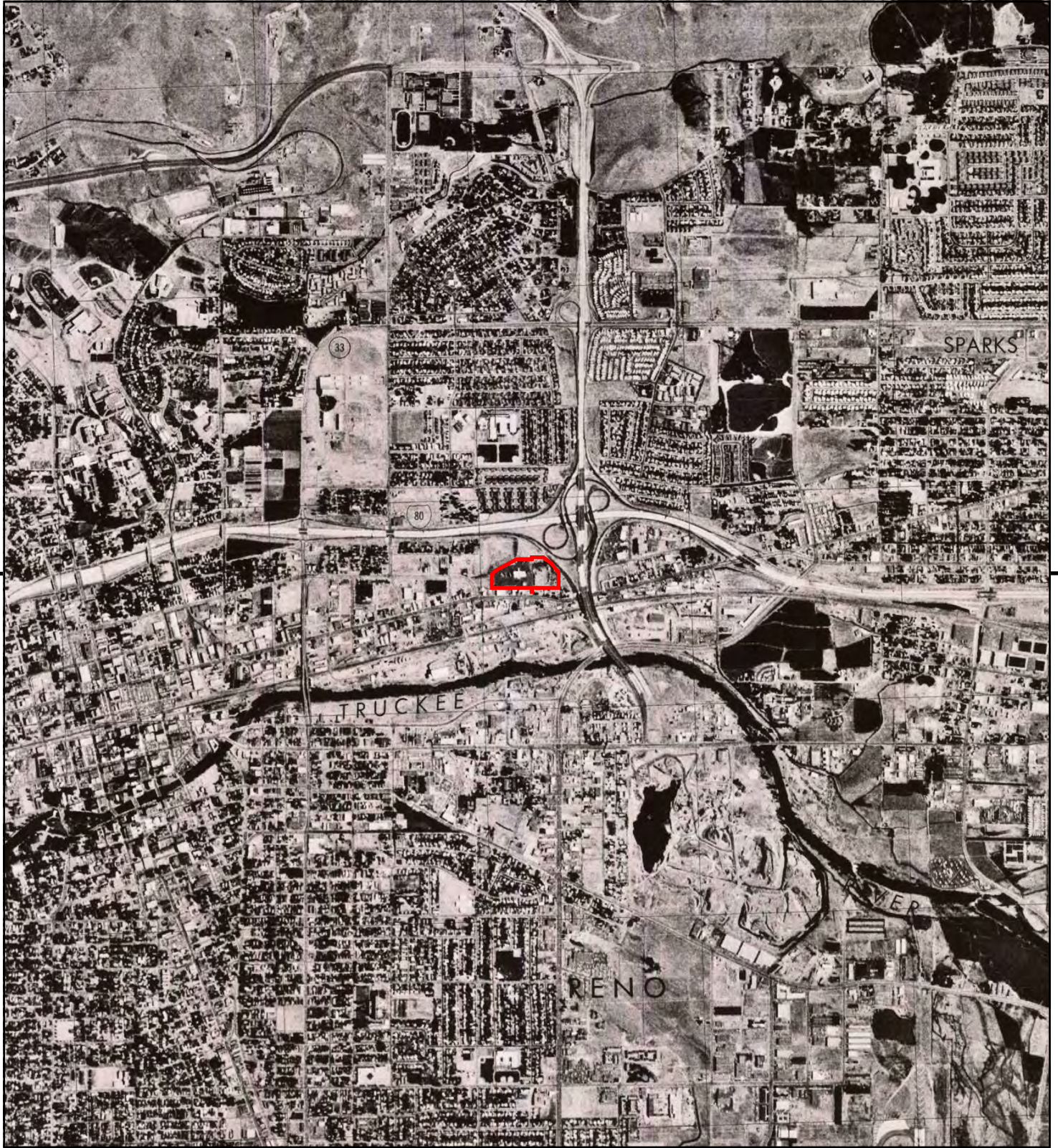
This report includes information from the following map sheet(s).



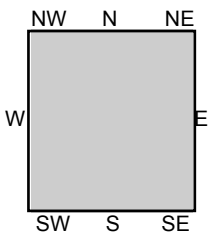
TP, Reno, 1982, 7.5-minute

SITE NAME: GGF006
 ADDRESS: 1775 East 4th Street
 Reno, NV 89512
 CLIENT: McGinley Associates





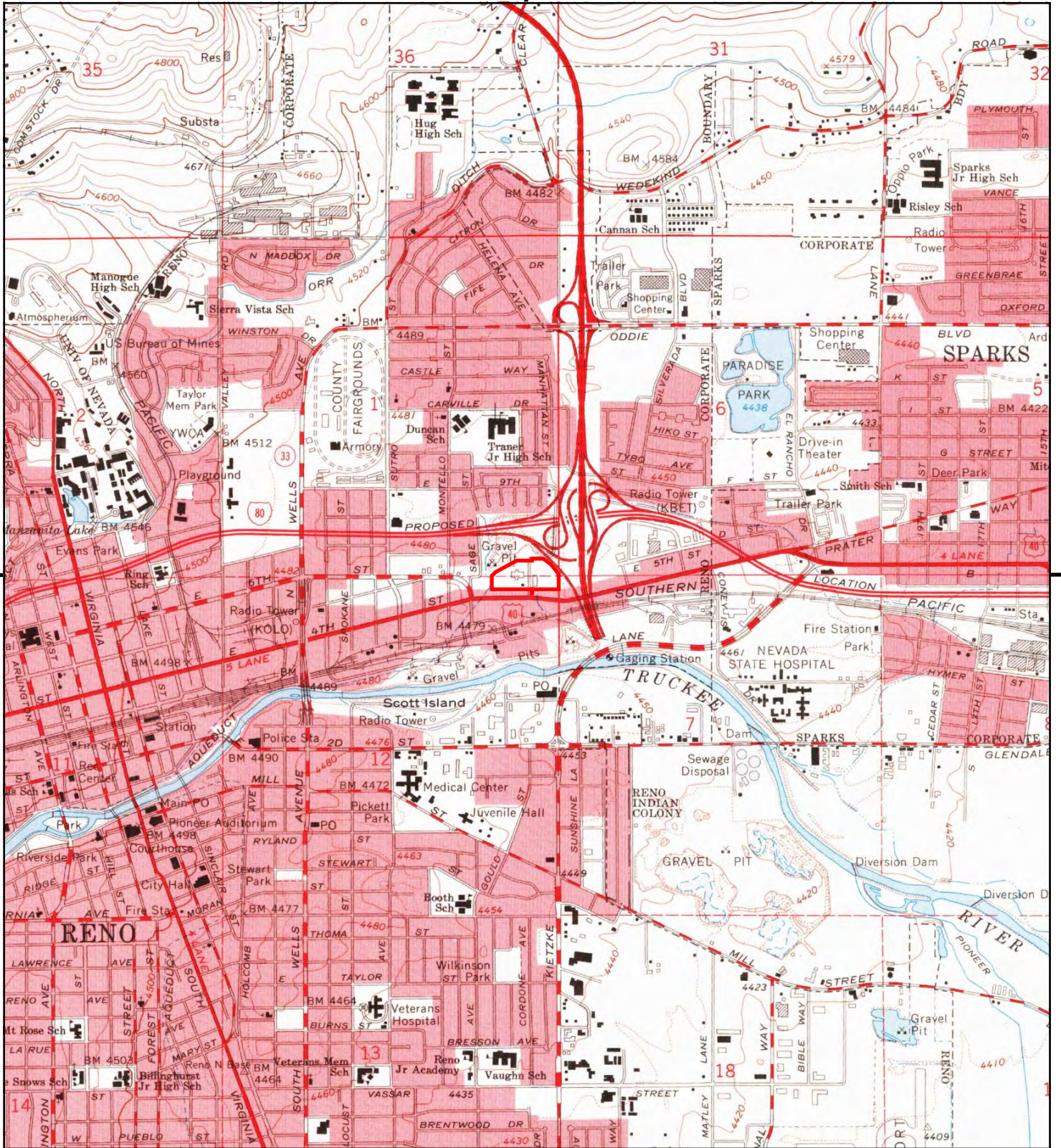
This report includes information from the following map sheet(s).



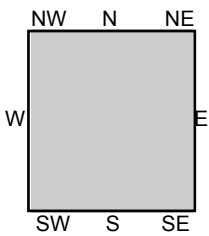
TP, Reno, 1974, 7.5-minute

SITE NAME: GGF006
ADDRESS: 1775 East 4th Street
Reno, NV 89512
CLIENT: McGinley Associates





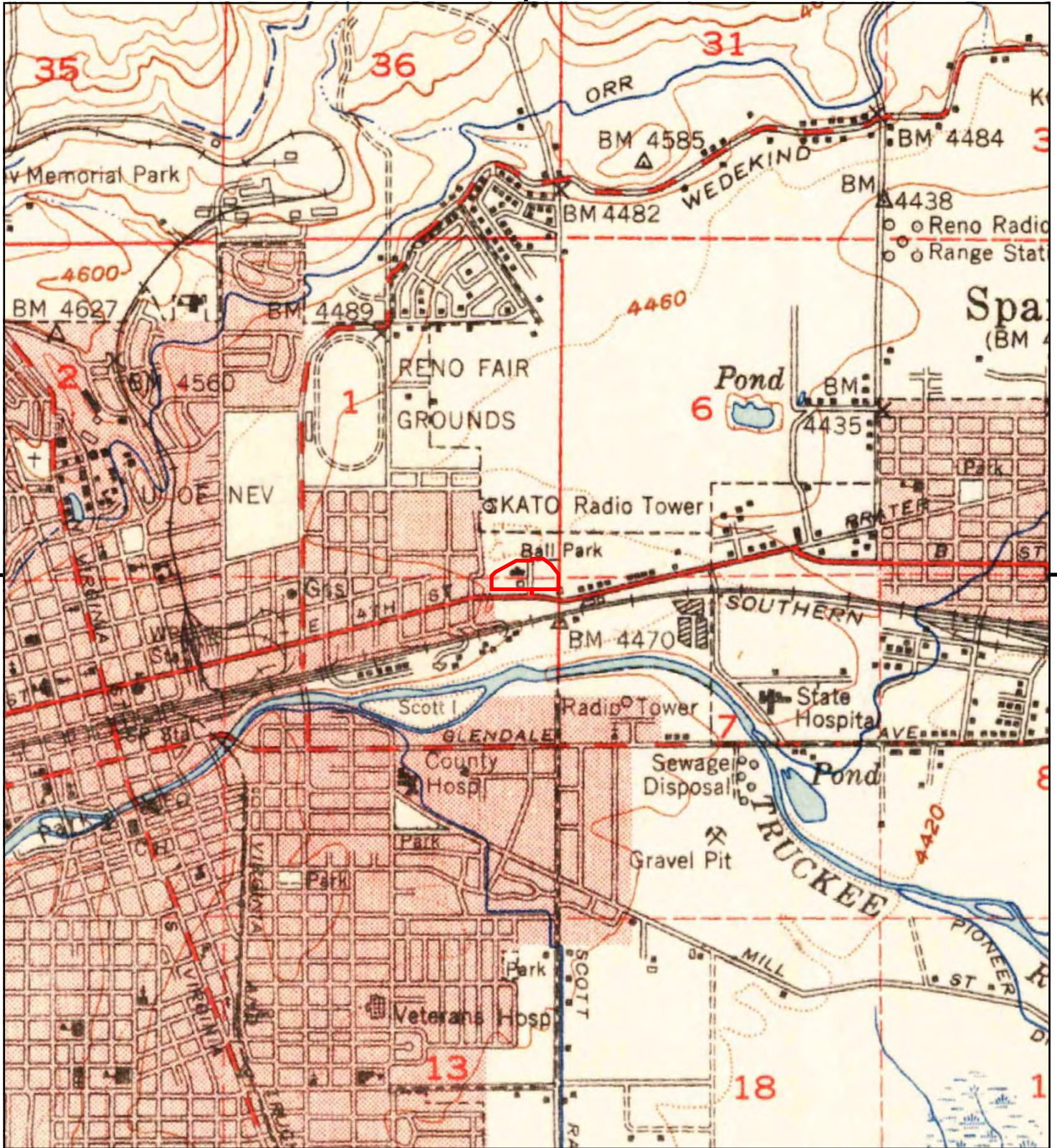
This report includes information from the following map sheet(s).



TP, Reno, 1967, 7.5-minute

SITE NAME: GGF006
 ADDRESS: 1775 East 4th Street
 Reno, NV 89512
 CLIENT: McGinley Associates





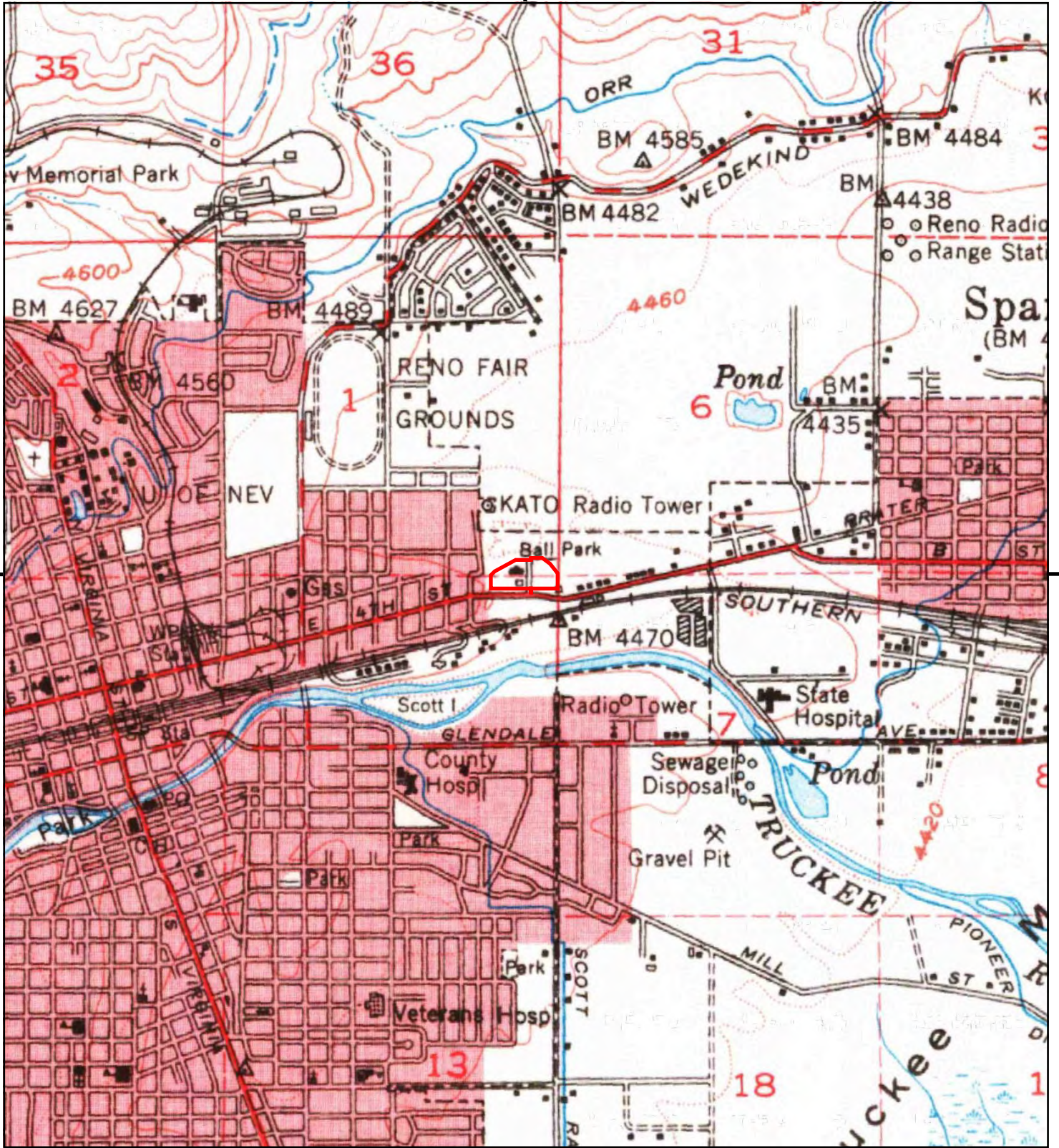
This report includes information from the following map sheet(s).



TP, Reno, 1951, 15-minute

SITE NAME: GGF006
 ADDRESS: 1775 East 4th Street
 Reno, NV 89512
 CLIENT: McGinley Associates





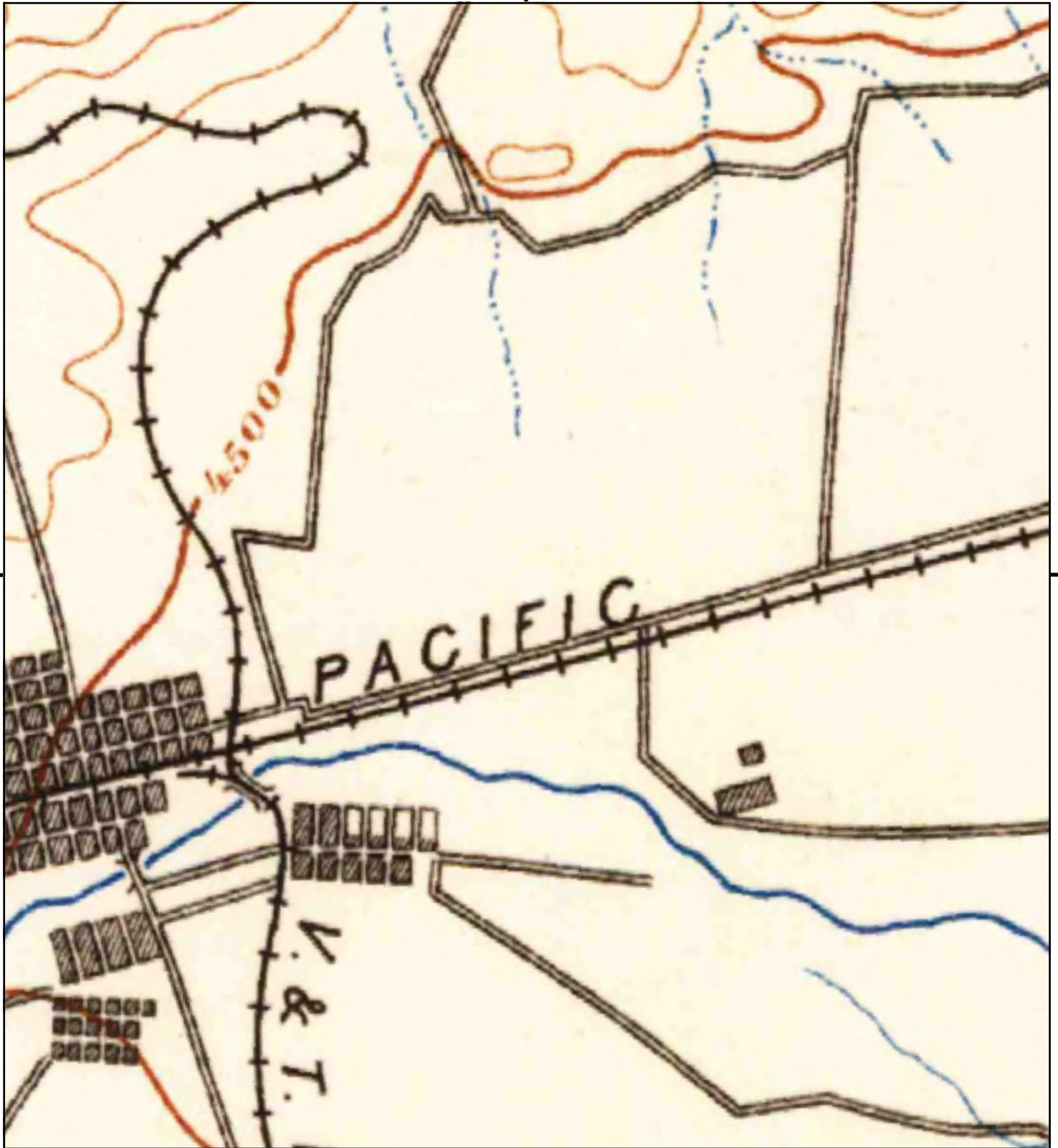
This report includes information from the following map sheet(s).



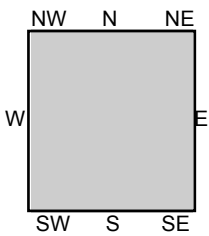
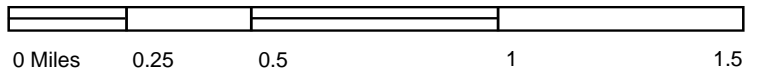
TP, Reno, 1950, 15-minute

SITE NAME: GGF006
 ADDRESS: 1775 East 4th Street
 Reno, NV 89512
 CLIENT: McGinley Associates





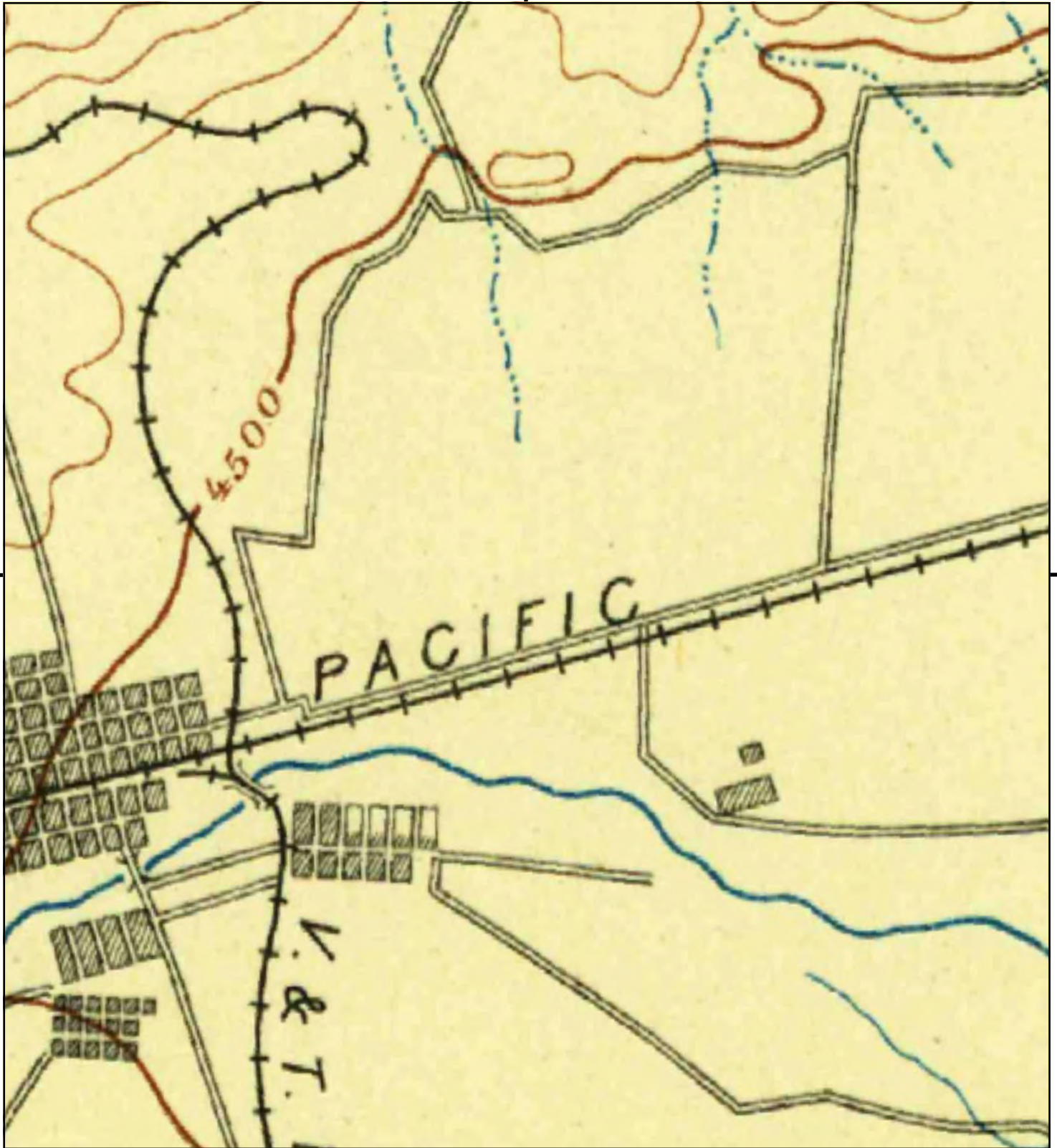
This report includes information from the following map sheet(s).



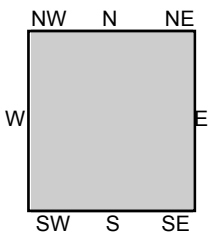
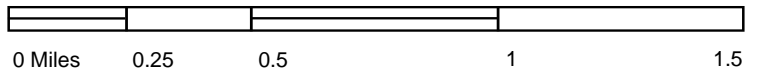
TP, Reno, 1893, 30-minute

SITE NAME: GGF006
 ADDRESS: 1775 East 4th Street
 Reno, NV 89512
 CLIENT: McGinley Associates





This report includes information from the following map sheet(s).



TP, Reno, 1891, 30-minute

SITE NAME: GGF006
 ADDRESS: 1775 East 4th Street
 Reno, NV 89512
 CLIENT: McGinley Associates





GGF006

1775 East 4th Street

Reno, NV 89512

Inquiry Number: 6210740.3

September 30, 2020

Certified Sanborn® Map Report



6 Armstrong Road, 4th floor
Shelton, CT 06484
Toll Free: 800.352.0050
www.edrnet.com

Certified Sanborn® Map Report

09/30/20

Site Name:

GGF006
1775 East 4th Street
Reno, NV 89512
EDR Inquiry # 6210740.3

Client Name:

McGinley Associates
5410 Longley Lane
Reno, NV 89511
Contact: Krista Wahnefried, C.E.M. #247



The Sanborn Library has been searched by EDR and maps covering the target property location as provided by McGinley Associates were identified for the years listed below. The Sanborn Library is the largest, most complete collection of fire insurance maps. The collection includes maps from Sanborn, Bromley, Perris & Browne, Hopkins, Barlow, and others. Only Environmental Data Resources Inc. (EDR) is authorized to grant rights for commercial reproduction of maps by the Sanborn Library LLC, the copyright holder for the collection. Results can be authenticated by visiting www.edrnet.com/sanborn.

The Sanborn Library is continually enhanced with newly identified map archives. This report accesses all maps in the collection as of the day this report was generated.

Certified Sanborn Results:

Certification # DCF6-42DD-8949

PO # NA

Project GGF006

UNMAPPED PROPERTY

This report certifies that the complete holdings of the Sanborn Library, LLC collection have been searched based on client supplied target property information, and fire insurance maps covering the target property were not found.



Sanborn® Library search results

Certification #: DCF6-42DD-8949

The Sanborn Library includes more than 1.2 million fire insurance maps from Sanborn, Bromley, Perris & Browne, Hopkins, Barlow and others which track historical property usage in approximately 12,000 American cities and towns. Collections searched:

- Library of Congress
- University Publications of America
- EDR Private Collection

The Sanborn Library LLC Since 1866™

Limited Permission To Make Copies

McGinley Associates (the client) is permitted to make up to FIVE photocopies of this Sanborn Map transmittal and each fire insurance map accompanying this report solely for the limited use of its customer. No one other than the client is authorized to make copies. Upon request made directly to an EDR Account Executive, the client may be permitted to make a limited number of additional photocopies. This permission is conditioned upon compliance by the client, its customer and their agents with EDR's copyright policy; a copy of which is available upon request.

Disclaimer - Copyright and Trademark Notice

This Report contains certain information obtained from a variety of public and other sources reasonably available to Environmental Data Resources, Inc. It cannot be concluded from this Report that coverage information for the target and surrounding properties does not exist from other sources. NO WARRANTY EXPRESSED OR IMPLIED, IS MADE WHATSOEVER IN CONNECTION WITH THIS REPORT. ENVIRONMENTAL DATA RESOURCES, INC. SPECIFICALLY DISCLAIMS THE MAKING OF ANY SUCH WARRANTIES, INCLUDING WITHOUT LIMITATION, MERCHANTABILITY OR FITNESS FOR A PARTICULAR USE OR PURPOSE. ALL RISK IS ASSUMED BY THE USER. IN NO EVENT SHALL ENVIRONMENTAL DATA RESOURCES, INC. BE LIABLE TO ANYONE, WHETHER ARISING OUT OF ERRORS OR OMISSIONS, NEGLIGENCE, ACCIDENT OR ANY OTHER CAUSE, FOR ANY LOSS OF DAMAGE, INCLUDING, WITHOUT LIMITATION, SPECIAL, INCIDENTAL, CONSEQUENTIAL, OR EXEMPLARY DAMAGES. ANY LIABILITY ON THE PART OF ENVIRONMENTAL DATA RESOURCES, INC. IS STRICTLY LIMITED TO A REFUND OF THE AMOUNT PAID FOR THIS REPORT. Purchaser accepts this Report "AS IS". Any analyses, estimates, ratings, environmental risk levels or risk codes provided in this Report are provided for illustrative purposes only, and are not intended to provide, nor should they be interpreted as providing any facts regarding, or prediction or forecast of, any environmental risk for any property. Only a Phase I Environmental Site Assessment performed by an environmental professional can provide information regarding the environmental risk for any property. Additionally, the information provided in this Report is not to be construed as legal advice. Copyright 2020 by Environmental Data Resources, Inc. All rights reserved. Reproduction in any media or format, in whole or in part, of any report or map of Environmental Data Resources, Inc., or its affiliates, is prohibited without prior written permission.

EDR and its logos (including Sanborn and Sanborn Map) are trademarks of Environmental Data Resources, Inc. or its affiliates. All other trademarks used herein are the property of their respective owners.

Appendix D

City Directory Listings

GGF006

1775 East 4th Street
Reno, NV 89512

Inquiry Number: 6210740.5
October 09, 2020

The EDR-City Directory Image Report

TABLE OF CONTENTS

SECTION

Executive Summary

Findings

City Directory Images

Thank you for your business.
Please contact EDR at 1-800-352-0050
with any questions or comments.

Disclaimer - Copyright and Trademark Notice

This Report contains certain information obtained from a variety of public and other sources reasonably available to Environmental Data Resources, Inc. It cannot be concluded from this Report that coverage information for the target and surrounding properties does not exist from other sources. **NO WARRANTY EXPRESSED OR IMPLIED, IS MADE WHATSOEVER IN CONNECTION WITH THIS REPORT. ENVIRONMENTAL DATA RESOURCES, INC. SPECIFICALLY DISCLAIMS THE MAKING OF ANY SUCH WARRANTIES, INCLUDING WITHOUT LIMITATION, MERCHANTABILITY OR FITNESS FOR A PARTICULAR USE OR PURPOSE. ALL RISK IS ASSUMED BY THE USER. IN NO EVENT SHALL ENVIRONMENTAL DATA RESOURCES, INC. BE LIABLE TO ANYONE, WHETHER ARISING OUT OF ERRORS OR OMISSIONS, NEGLIGENCE, ACCIDENT OR ANY OTHER CAUSE, FOR ANY LOSS OR DAMAGE, INCLUDING, WITHOUT LIMITATION, SPECIAL, INCIDENTAL, CONSEQUENTIAL, OR EXEMPLARY DAMAGES. ANY LIABILITY ON THE PART OF ENVIRONMENTAL DATA RESOURCES, INC. IS STRICTLY LIMITED TO A REFUND OF THE AMOUNT PAID FOR THIS REPORT.** Purchaser accepts this Report "AS IS". Any analyses, estimates, ratings, environmental risk levels or risk codes provided in this Report are provided for illustrative purposes only, and are not intended to provide, nor should they be interpreted as providing any facts regarding, or prediction or forecast of, any environmental risk for any property. Only a Phase I Environmental Site Assessment performed by an environmental professional can provide information regarding the environmental risk for any property. Additionally, the information provided in this Report is not to be construed as legal advice.

Copyright 2020 by Environmental Data Resources, Inc. All rights reserved. Reproduction in any media or format, in whole or in part, of any report or map of Environmental Data Resources, Inc. or its affiliates is prohibited without prior written permission.

EDR and its logos (including Sanborn and Sanborn Map) are trademarks of Environmental Data Resources, Inc. or its affiliates. All other trademarks used herein are the property of their respective owners.

EXECUTIVE SUMMARY

DESCRIPTION

Environmental Data Resources, Inc.'s (EDR) City Directory Report is a screening tool designed to assist environmental professionals in evaluating potential liability on a target property resulting from past activities. EDR's City Directory Report includes a search of available city directory data at 5 year intervals.

RECORD SOURCES

EDR's Digital Archive combines historical directory listings from sources such as Cole Information and Dun & Bradstreet. These standard sources of property information complement and enhance each other to provide a more comprehensive report.

EDR is licensed to reproduce certain City Directory works by the copyright holders of those works. The purchaser of this EDR City Directory Report may include it in report(s) delivered to a customer. Reproduction of City Directories without permission of the publisher or licensed vendor may be a violation of copyright.

Data by

infoUSA[®]

Copyright©2008
All Rights Reserved

RESEARCH SUMMARY

The following research sources were consulted in the preparation of this report. A check mark indicates where information was identified in the source and provided in this report.

<u>Year</u>	<u>Target Street</u>	<u>Cross Street</u>	<u>Source</u>
2017	<input checked="" type="checkbox"/>	<input type="checkbox"/>	EDR Digital Archive
2014	<input checked="" type="checkbox"/>	<input type="checkbox"/>	EDR Digital Archive
2010	<input checked="" type="checkbox"/>	<input type="checkbox"/>	EDR Digital Archive
2005	<input checked="" type="checkbox"/>	<input type="checkbox"/>	EDR Digital Archive
2000	<input checked="" type="checkbox"/>	<input type="checkbox"/>	EDR Digital Archive
1995	<input checked="" type="checkbox"/>	<input type="checkbox"/>	EDR Digital Archive
1992	<input checked="" type="checkbox"/>	<input type="checkbox"/>	EDR Digital Archive
1989	<input checked="" type="checkbox"/>	<input type="checkbox"/>	POLK DIRECTORY CO
1986	<input checked="" type="checkbox"/>	<input type="checkbox"/>	POLK DIRECTORY CO
1981	<input checked="" type="checkbox"/>	<input type="checkbox"/>	POLK DIRECTORY CO
1976	<input checked="" type="checkbox"/>	<input type="checkbox"/>	POLK DIRECTORY CO
1971	<input checked="" type="checkbox"/>	<input type="checkbox"/>	POLK DIRECTORY CO
1968	<input checked="" type="checkbox"/>	<input type="checkbox"/>	POLK DIRECTORY CO
1964	<input checked="" type="checkbox"/>	<input type="checkbox"/>	POLK DIRECTORY CO
1960	<input checked="" type="checkbox"/>	<input type="checkbox"/>	POLK DIRECTORY CO
1932	<input checked="" type="checkbox"/>	<input type="checkbox"/>	POLK DIRECTORY CO

EXECUTIVE SUMMARY

<u>Year</u>	<u>Target Street</u>	<u>Cross Street</u>	<u>Source</u>
-------------	----------------------	---------------------	---------------

FINDINGS

TARGET PROPERTY STREET

1775 East 4th Street
Reno, NV 89512

<u>Year</u>	<u>CD Image</u>	<u>Source</u>
<u>E 4TH ST</u>		
2017	pg A1	EDR Digital Archive
2014	pg A2	EDR Digital Archive
2010	pg A3	EDR Digital Archive
2005	pg A4	EDR Digital Archive
2000	pg A5	EDR Digital Archive
1995	pg A6	EDR Digital Archive
1992	pg A7	EDR Digital Archive
1989	pg A8	POLK DIRECTORY CO
1989	pg A9	POLK DIRECTORY CO
1986	pg A10	POLK DIRECTORY CO
1986	pg A11	POLK DIRECTORY CO
1981	pg A12	POLK DIRECTORY CO
1981	pg A13	POLK DIRECTORY CO
1976	pg A14	POLK DIRECTORY CO
1976	pg A15	POLK DIRECTORY CO
1971	pg A16	POLK DIRECTORY CO
1971	pg A17	POLK DIRECTORY CO
1968	pg A18	POLK DIRECTORY CO
1968	pg A19	POLK DIRECTORY CO
1964	pg A20	POLK DIRECTORY CO
1964	pg A21	POLK DIRECTORY CO
1960	pg A22	POLK DIRECTORY CO
1932	pg A23	POLK DIRECTORY CO

FINDINGS

CROSS STREETS

Year

CD Image

Source

THRELKEL ST

2017	-	EDR Digital Archive	Target and Adjoining not listed in Source
2014	-	EDR Digital Archive	Target and Adjoining not listed in Source
2010	-	EDR Digital Archive	Target and Adjoining not listed in Source
2005	-	EDR Digital Archive	Target and Adjoining not listed in Source
2000	-	EDR Digital Archive	Target and Adjoining not listed in Source
1995	-	EDR Digital Archive	Target and Adjoining not listed in Source
1992	-	EDR Digital Archive	Target and Adjoining not listed in Source
1989	-	POLK DIRECTORY CO	Target and Adjoining not listed in Source
1986	-	POLK DIRECTORY CO	Target and Adjoining not listed in Source
1981	-	POLK DIRECTORY CO	Target and Adjoining not listed in Source
1976	-	POLK DIRECTORY CO	Target and Adjoining not listed in Source
1971	-	POLK DIRECTORY CO	Street not listed in Source
1968	-	POLK DIRECTORY CO	Street not listed in Source
1964	-	POLK DIRECTORY CO	Street not listed in Source
1960	-	POLK DIRECTORY CO	Street not listed in Source
1932	-	POLK DIRECTORY CO	Street not listed in Source

City Directory Images

E 4TH ST 2017

- 1400 ECONOMY INN
- 1403 BEST CASH REGISTERS
- 1419 RENO TAX & BOOKKEEPING SERVICE
- 1435 DESERT SUNSET MOTEL
- 1445 KHAN & SONS
- 1447 CRICKET AUTHORIZED AGENT
GAMESTOP
- 1490 LOS COMPADRES
- 1500 SIDS ALIGNMENT & BRAKE
- 1650 TAHOE MOTEL
- 1675 TWIN CITY SURPLUS
- 1750 HIWAY 40 MOTEL
- 1752 THE HISTORIC FARRIS APARTMENTS
- 1755 SANDMAN MOTEL
- 1756 EVERYBODYS INN
- 1775 EXPRESS IT INC
WELLS CARGO TRAILER SALES
WELLS RV STORAGE
- 1900 AFFORDABLE TIRE & WHEELS
- 1905 COMIN, MARIA C
MCMANUS, CRAIG
- 1940 HOOTEN TIRE CO
- 2000 SIERRA ROOFING SUPPLY
- 2241 FOURTH STREET APARTMENTS

E 4TH ST 2014

1400	SNYDER, RICHARD
1403	BEST CASH REGISTERS
1419	RENO TAX & BOOKKEEPING SERVICE
1435	DESERT SUNSET MOTEL
1445	KHAN & SONS
1447	CRICKET
1483	RUBENS CANTINA
1490	LOS COMPADRES
1500	SIDS ALIGNMENT & BRAKE
1650	SCHNAUHUBER, JOHN TAHOE MOTEL
1675	TWIN CITY SURPLUS
1750	HIWAY 40 MOTEL
1754	CAMPBELL, CANDY
1755	SANDMAN MOTEL
1756	EVERYBODY'S INN
1775	EXPRESS IT INC WELLS CARGO TRAILER SALES WELLS RV STORAGE
1900	AFFORDABLE TIRE & WHEELS
1940	HOOTEN TIRE CO
2000	SIERRA ROOFING SUPPLY
2301	BRANDON, RONALD L CALLAN, KATRINA DRAKE, RENEE L HARTER, SONJA L HOLLAND, JOHN JAMES, MELVIN MALOTTE, ELLEN METKO, MARIA ROBERTS, CONSTANCE A TAYLOR, JAMES C WILHITE, RICKEY

E 4TH ST 2010

1400	PONDEROSA LODGE
1403	BEST CASH REGISTERS
1405	WILSON, LELAND
1425	DESERT SUNSET BAR
1435	DESERT SUNSET MOTEL NESA FOOD & DISCOUNT LIQUOR
1483	LIQUOR BOX
1490	LOS COMPADRES
1500	SIDS ALIGNMENT & BRAKE SHOP
1650	TAHOE MOTEL
1675	TWIN CITY SURPLUS
1750	HIWAY 40 MOTEL
1752	CARO, WANDA
1755	SANDMAN MOTEL WALTHALL, RYAN G
1756	EVERYBODY'S INN MOTEL PLUMMER, DANIEL
1775	EXPRESS IT INC WELLS RV STORAGE
1905	AVALOS, EVERARDO GALLEA, JAMES E MUSILLO, ANTHONY
1940	HOOTEN TIRE CO
2000	SIERRA ROOFING SUPPLY
2061	FAT DADDYZ
2241	KERR, DEB KING, APRIL

E 4TH ST 2005

1400 GORAYA CORP
STEPHENS, DONALD
1433 PARKER, ROBERT C
1435 DESERT SUNSET MOTEL
1445 A K FOOD & LIQUOR MINI MARKET
1447 MILSPEC GROUP
1483 BARON THE
1490 LOS COMPADRES
1500 OCCUPANT UNKNOWN,
1650 TAHOE MOTEL
1675 ALL AMERICAN ADS
TWIN CITY SURPLUS
1750 HIGHWAY 40 MOTEL
1752 FARRIS MOTEL
1755 JOHN P MATHEWS
SANDMAN MOTEL
1756 ALI KHALID
EVERYBODY'S INN MOTEL
1775 EXPRESS IT INC
NATIONAL NUTRIENTS INC
WELLS CARGO INC
WELLS RV STORAGE
1905 BATES, RICK E
BEAR, JAMES
FONGER, DAVID E
GALLEA, JAMES E
KANG, M
NORDMAN, ROBERT
RODRIGUEZ, MIGUEL
SMITH, BETTY
TRAN, CHRISTINA V
WHITACKER, MARLENE G
WILLIS, DOUG
WILSON, GERRI
1930 SIERRA STRIPERS & ASPHALT PAVING
1940 HOOTEN TIRE CO
1970 RECYCLING CIRCUS OF RENO
2000 SIERRA CORP
2061 TAP & TAVERN
2200 ALLRED, STEPHEN

E 4TH ST 2000

1400 PONDEROSA LODGE
 1415 UNIVERSAL CYCLES
 1416 OCCUPANT UNKNOWN,
 1425 JS
 1435 DESERT SUNSET MOTEL
 1445 A K FOOD & LIQUOR MINI MARK
 1447 THE BLACK RHINO COFFEE HOUSE
 1457 OCCUPANT UNKNOWN,
 1460 OCCUPANT UNKNOWN,
 1480 OCCUPANT UNKNOWN,
 1483 AREA 51
 1500 TIRE CENTERS INCORPORATED
 1630 OCCUPANT UNKNOWN,
 1635 OCCUPANT UNKNOWN,
 1650 TAHOE MOTEL
 1661 HILL, JAMES
 1675 GUTIERREZ, RUBEN
 TWIN CITY SURPLUS
 1750 HIWAY 40 MOTEL
 1752 FARRIS MOTEL
 1755 SANDMAN MOTEL
 1756 EVERYBODYS INN MOTEL
 SCHOFIELD, MARSHA
 1775 CROWN TRANSPORT SYSTEMS INCORPORATED
 HORIZON FREIGHT SYSTEMS INCORPORATED
 M G L TRUCKING
 WATKINS MOTOR LINES INCORPORATED
 WELLS JAMES M WELLS CARGO INCORPORATED TRUCKING
 WESTERN MOTOR XPRESS
 1796 OCCUPANT UNKNOWN,
 1900 SIDS ALIGNMENT & BRAKE SHOP
 1904 SAMANSKY, DENNIS J
 1905 AVALOS, E
 MEYERS, JERE
 SHIPLEY, JAMES
 1906 OCCUPANT UNKNOWN,
 1930 ASPHALT REPAIR
 SIERRA STRIPERS & ASPHALT PAVING
 SSAR INCORPORATED
 1940 HOOTEN TIRE COMPANY
 1970 RECYCLING CIRCUS OF RENO
 1985 OCCUPANT UNKNOWN,
 2000 SIERRA ROOFING CORPORATION
 2061 DIF'RENT STROKES
 TAP N TAVERN
 2071 JOHANSEN, ROBERT
 2225 OCCUPANT UNKNOWN,
 2241 4TH STREET APARTMENTS

E 4TH ST**1995**

1400	PONDEROSA LODGE
1415	RED BALL AUTO PARTS
1425	JS RADIOLOGICAL SERVICES
1445	CASA, LUZ
1447	TAXIDERMIST
1483	ORLIES
1490	LAS CAZUELAS MEXICAN RSTRNT
1500	TIRE CENTER INC
1505	EXPRESS SMOG
1650	LABUEN, RICARDO TAHOE MOTEL
1675	ALL AMERICAN ADS TWIN CITY SURPLUS
1752	FARRIS MOTEL
1755	LAFLEUR, LOUIS SANDMAN MOTEL
1756	ALI, SARDAR EVERYBODYS INN MOTEL
1775	CROWN TRANSPORT SYSTEMS INC HORIZON FREIGHT SYSTEMS INC SUPERIOR FAST FREIGHT WELLS CARGO INC
1900	ONE STOP AUTO SALES & SMOG
1905	FORTY NINER MOBILE HM PK RUSSELL, KEITH
1930	SIERRA STRIPERS & ASPHALT RPR
1940	DOUGS DISCOUNT TIRES
1970	RECYCLING CIRCUS
1985	FERRARI, PAUL S
2000	SIERRA ROOFING CORP
2061	TAP & TAVERN
2241	BETTYS MOTEL

E 4TH ST 1992

1400	PONDEROSA LODGE
1415	RED BALL AUTO PARTS
1425	J'S RADIOLOGICAL SVCS
1435	DESERT SUNSET MOTEL MYRHOW, BRUCE JR
1447	TAXIDERMIST THE
1483	BARON THE
1490	LAS CAZUELAS RESTR
1500	TIRE CENTERS INC
1650	TAHOE MOTEL
1675	ALL AMERICAN ADS TWIN CITY SURPLUS
1752	FARRIS MOTEL
1755	LAFLEUR, LOUIS SANDMAN MOTEL
1756	EVERYBODYS INN MOTL
1775	NW TRANSPORT SVC WELLS CARGO INC WELLS JAMES M
1905	BRANUM, STEVEN HUTCHISON, MAXINE
1930	ASPHALT REPAIR S S A R INC SIERRA STRIPERS
1940	DOUGS DISC TIRES
1970	ALCOA RECYCLING CO RECYCLING CIRCUS
1985	FERRARI, PAUL S
2000	SIERRA ROOFING CORP
2061	TAP & TAVERN
2241	BETTYS MOTEL

E 4TH ST 1989

323-0204
MONTELLO ST INTERSECTS

- 1400 Ponderosa Lodge motel 323-1400
- 1415 Red Ball Auto Parts 329-8661
- 1425 J's Cabaret tavern 322-5402
- 1435 Desert Sunset Motel 329-5300
- 1445 No Return
- 1447 Vacant
- 1483 Baron The cocktail lounge 329-8882
- 1490 Sizzler Family Steak House 786-2187

SAGE ST INTERSECTS

E 6TH ST INTERSECTS

- 1500 Tire Center Inc 323-8611
- 1505 Nation Transmission King 348-7740
- 1650 Tahoe Motel 322-1491
- 1675 Twin City Surplus genl mdse 323-5630
- 1750 Tahoe Motel 322-1491
- 1752 Farris Motel 322-3190
- 1755 Sandman Motel 322-0385
- 1756 Everybody's Inn Motel 323-6577
- 1775 Wells Cargo Inc 329-0061

THRELKEL ST INTERSECTS

- 1900 Stewart's Automotive 329-6410
- 1901 Sierra Pacific Power Co
- 1905 Forty-Niner Trailer Village 348-7856
- 1★Jacobs Donald
- 2 Mc Afee Linda
- 3 Keeler John
- 4 No Return
- 5★Brown Tomas A
- 6 Kenney Muriel
- 7 No Return
- 8★Lecaunte Jose

E 4TH ST 1989

9★Cantu Miguel
 10 No Return
 11 Simpson Dan
 12 No Return
 13 No Return
 13½ Le Roy Jerry
 14★Johnson George P
 15 Harrison Treva
 16 No Return
 17 Crossman Rose
 18 No Return
 19 Mc Cloud Victor
 20★Marshal Vic
 21 Weigelt Art
 22★Hutchison John
 24 Johnson Stephanie
 26 Neeff Doug
 27 Ingram Paul
 28★Taylor S 348-7856
 29 Tate Marie
 30★Blake Leon
 1930 Sierra Stripers & Asphalt Repair In-
 358-4584
 1940 Nevada Supreme Stock Trailers
 329-2829
 Doug's Discount tires 322-0441
 Darrells Welding 323-0400
 1970 Alcoa Recycling Co Inc 323-3659
 1985 Ferrari Paul S 348-6578
 2000 Sierra Roofing Corp 323-0747
 2061 Tap & Tavern cocktail lounge
 U S RT 395 BYP INTERSECTS
 FERRARI ST INTERSECTS
 2241 Betty's Motel 322-4406
 Moy Wm © 322-4406
 2241 Alvin's Lawn Inn 322-0744

E 4TH ST 1986

L ST INTERSECTS

- 1406 Morgan Kenneth R © 359-4791
 1407 No Return
 1413 Smith Valerie 358-9349
 1414 Harmuth Gordon L © 359-2067

M ST INTERSECTS

- 1501 Angelo Sam © 358-7176
 1502 No Return

N ST INTERSECTS

- 1507 Chan Wm W L acupuncturist
 358-4715
 1508 Williams Robt E 359-3949

GREENBRAE DR INTERSECTS

68

GREENBRAE DR INTERSECTS

- 1602 No Return
 1604★Hendrian Charlotte
 O STREET INTERSECTS
 1840 Greenbrae School 358-0747
 1940 Lynwood Arms Apartments
 1 Hock Wm J © 358-0609
 2★Sinz A G 358-8418
 3 Lewis Ione G © 359-0953
 4★Davis Fran
 5★Ninton C N

- 6 Lieser John W © 358-1972
 7 Whitmore J P © 358-3205
 8 Tener Kenneth © 358-5757
 9★Millsap Herman 359-3976
 10 Howell Roy A © 358-2003
 11★Angeli Amelia 356-1336
 12 Mack Helen S Mrs 359-2681
 13 Gaghen Jeanette © 358-0803
 14 Wibe Richd F 359-8721
 15 Proctor Jas S 355-8273
 16 Lindgren H R © 358-1011
 17 Giesecking Alvin H © 358-0405

E 4TH ST 1986

4TH ST (S)—Contd

- 18 Tote P C © 359-2214
 19 Enzler Lee N © 358-2004
 20★Yuill R J 358-2940
 21 De Myer Lydia H © 358-8465
 22 Miller Geo M © 358-7533
 23 Ricks Thos © 358-2201
 24 Kunzweiler Patricia 358-1611
 25 Bianchi Geraldine 359-1623
 26 Mattson Frances 359-1862
 27★Anet G ©
 28 Fitch Kathryn B 331-0795
 29★Parker S M
 30 Kruger E M © 358-7502
 31 Aughney A 358-4803
 32 Townner Paul E Rev © 359-0453
 33 Watkins Phillip 353-7695
 34 Darrow P S
 35 Nelson Lucille B 358-7122
 36 Baker R L © 358-0833
 37 Parker Jim © 355-8251
 38★Horgan F Nick
 39 Sinz S 358-8418
 40★Stokes E W
 41 Thompson Tony L 355-7368
 42 Weaver Lola J © 356-0112
 43 Hastings Myrtle H © 358-5215
 44 Smith Lucille E © 358-0122
 45★Grant Harry 358-1449
 46★Donati E A 359-1545
 47★Walton Marcia L
 48 Jones Edw B 358-2625
 49 Widaman Nagh © 358-0794
 50 Osgood Naomi Mrs © 358-0244
 51 Harrington Martha K Mrs © 358-0492
 52★Chapman Lawrence B 358-9282
 53 Harris Opal © 358-2005
 54 Wolber T Virgil ©
 55 Rosaschi Peter P © 359-4939
 56 Parsons Frank R © 359-6278
- 1945 Greenbrae Manor Cooperative Apartments 358-5212
- 1★Nye Marjorie
 2 Prock Billie J Mrs © 359-9375
 3 Gregory Francis H © 359-7417
 4 Davidson Lawr 359-7079
 5★Jones Frances ©
 6★Macaluso F © 358-5309
 7 Harmon Audrey Mrs © 358-7187
 8 Bosace Paulette Mrs © 358-3461
 9 Haggerty Ethel T Mrs © 358-4164
 10★Stralla Tosca © 358-3085
 11 Carl Louise © 358-8302
 12 Randle Eliz L ©
 13★Gardner Lawrence © 359-2119
 14 Austin Lois E © 358-4940
 15★Christin M ©
 16★Barr Ann ©
 17★Hicks Jo ©
 18★Horton Robert M ©
 19 Ingle Wm E © 359-1320
 20★Mantle Evelyn ©
 21 Chapman Mildred Mrs © 358-0816
 22 Johnson Walter A © 359-7633
 23 Spence Una E © 358-5836
 24★Johnson L ©
 25★Barnes P A ©
 26★Walker Bill F ©
 27 Dahl Jacqueline L © 359-3178
 28 Smith Virginia P © 358-6877
 29 Schnieder Olive © 331-0336
 30 Battcher May 358-3302
 31 Murray Mary E Mrs © 358-0285
 32 Jacobson Edna ©
 33 Knieke B T © 358-0380
 34★Rowland S ©
- 35★Hess Janet ©
 36★Fray Lillian ©
 37 Fishers Lowell © 358-7463
 38 Nicholas Joe ©
 39 Strasdin Lucille H © 358-1782
 40 Vacant
 41 Roche Edna M © 356-6552
 42 Otto I E © 331-2902
 43 Quilici Lena Mrs © 331-5237
 44 Zeller Carl F © 358-2028
 45 Gabbard Thelma L © 358-5212
 46★Parke E © 358-3403
 47 Fleming Mabel © 355-9317
 48 Doylniuk Michl © 355-7358
 49 Griffith Edwin J © 358-2826
 50 Corbiere H W © 358-2348
 51 Bassey Jeanette L Mrs © 358-0860
 52 Harper Richd 359-5729
 53 Paterson Verna Mrs © 359-3773
 54★Lenn Mai ©
 55 Bennett Alpha H © 358-5410
 56 Caporale Charlene © 356-8427
- 2080 No Return
 2081 Gonzales Sheila M ©
 RICHARDS WAY INTERSECTS
 2140 Di Cerchio Primo © 359-4013
 2141★Bronhinni Annette 358-1248
 2180 Krush Melvin 355-3716
 2181 Rittenmeyer Dean P ©
 SAWYER WAY INTERSECTS
 2221 No Return
 2250 Vachon Terry F ©
 2265 Couchman Charles E © 358-8872
 2270 Harrison Reggie
 2290 Evans Danl © 358-3558
 TASKER WAY INTERSECTS
 2330 Weaver Lois Mrs 356-0112
 2335 Crisp Cam 359-4103
 2390 Armstrong Steph A © 358-4529
 2395★Steele Larry 356-7527
 YORK WAY INTERSECTS
- YORK WAY INTERSECTS
 2455 Larson Lisa © 358-5860
 2460 Orrick James E © 359-0779
 2475 Rife Barry © 358-3592
 2480 Messmann Frank L © 358-5483
 2515 Jay Publishing 358-2681
 Jay Della M Mrs © 358-2681
 2520 Beasley Scott F © 331-3043
 2535 Vacant
 MC GOLDRICK WAY INTERSECTS
 2555 Benson Thos © 359-6486
 2575 Leonard Eric © 359-2301
 2600 No Return
 GALLERON WAY INTERSECTS
 2700 Ross Gregory N 359-3864
 DEVERE WAY INTERSECTS
 2755 Drake Florence School 358-2691
 2800★Hall Carl 331-1744
 GAULT WAY INTERSECTS
 N MC CARRAN BLVD INTERSECTS
- 2915 Weber Robert ©
 2920 Mc Master Wm 358-9431
 LENWOOD DR INTERSECTS
 3140 Johnson Neil © 358-9261
 3190 Starley Judith L Mrs © 358-4708
 GREGORY WAY INTERSECTS
 3200 Hoyer Harold A © 358-5967
 3290★Arnold Darrell R © 358-2170
 EMERSON WAY INTERSECTS
 3300 Hansen Lorin D 358-3962
 3310 Laird Bobby K © 358-3553
 3312 Balsley Diane Mrs © 359-2011

E 4TH ST 1981

1403 East Fourth Street Drive In liquor
store 786-7196
Fire & Floors carpet rugs & floor
coverings 358-3410
1408 Vacant
1415 Red Ball Auto Parts 329-8661
1417 Vacant
1425 Bar None tavern 322-5402
1435 Desert Sunset Motel 329-5300
Lebastchi Abbas M
1445 Hammond Sports sports g00ds
329-6169
1447 Vacant
1483 Silver Colt Saloon tavern 322-2236
Wood Pat ©
1490 Sizzler Steak House 786-2187
SAGE ST INTERSECTS
E 6TH ST INTERSECTS
1500 Goodrich B F Tire Center 323-8611
1505 Nation Transmission King 348-7740
1650 Tahoe Motel 322-1491
Hazlewood Estelle
1675 Vacant
1685 Nevada Supreme Stock Trailers
329-2829
1701 Three-D Welding 322-0200
1750 Highway Forty Motel 322-6244
1752 Farris Motel 322-3190
Hanson Dorothy
1755 Sandman Motel 322-0385
*Machado Jose 322-0385
1756 Everybody's Inn Motel 323-6577
1775 Wells Cargo Inc trucking 329-0061

69

THREKLE ST INTERSECTS
1900 Kennedy Brothers auto repr 786-5590
Lorton Auto Sales 786-2090
1901 Sierra Pacific Power Co
1905 Forty-Niner Trailer Village
Spaces
1 Wodarski Louis T 322-4239
2 Arndt Richd
3 Carter Robert
4 Clymer Vern
5 Williams Greg
6 Paluk Wm
7 No Return
8 Cortez Manuel
9 Green Oscar F
10 Bray Bill
11 Robb Richd 329-3803
12 Quintero Pedro
13 Wilberg David
13½ Fangman Phil
14 No Return
15 Brodway Josh
16 Wares Wesley W
17 Jordan James
18 Ricciardi John 786-4919
19 Pyle Henry
20 Galli Joseph
21 Eugerio Jo
22 Stamper Robert
23 Loya Fernando
24 Birch Wayne
25 Klas Donna
26 Johnson Chester
27 Klosick Robt
28 Isley Dean
29 Stephens E C
30 Busdin Ed
1930 Sierra Stripers & Asphalt Repair
358-4584
1930½ Paul's Car Wash 786-5125
1940 Vacant
1970 Can-Pak Inc aluminum can 323-3659

✓

E 4TH ST 1981

E 4TH ST—Contd

1985★Ferrari Paul S 348-6578

HWY 395 CROSSES

2000 Sierra Roofing Corp 323-0747

HIGHWAY 395 CROSSES

2061 Tap & Tavern cocktail lounge
786-9061

2241 Betty's Motel 322-4406

Moy Wm © 322-4406

2201 Scott's Motel 329-3117

E 4TH ST 1976

MONTELLO ST INTERSECTS

- 1400 Ponderosa Lodge motel 323-1400
Meckley Chester
- 1403 Bud's Drive In Liquor 323-0055
Nevada Business Services bkpg
786-6010
Kramer Al
- 1406 Vacant
- 1408 Wits End Thrift Shoppe
- 1415 Attic-Hair Cutting The 329-2112
- 1417 Vacant
- 1425 Tin Lizzie Lounge 322-5196
- 1435 Horseless Carriage Motel 322-1830
Moore Bruce 322-5196
- 1445 Boykin Electronics 329-3838
- 1447 Airport Appliance 322-8325
- 1483 Baron The tavern 322-3226
Wood Pat ©
- 1490 Sizzler Steak House 786-9933

SAGE ST INTERSECTS

E 6TH ST INTERSECTS

- 1500 Goodrich B F Store genl mdse
323-8611
- 1505 Silver State Shell gas sta 322-5058
- 1650 Tahoe Motel 322-1491
- 1675 Gene's Carpet Barn 329-6988
- 1700 Highway Forty Motel Inc 322-6244
★Van Fleet Wm
- 1701 Desu Trailer Sales 786-4044
- 1752 Farris Motel 322-3190
Colonna Nicholas J © 322-3190
- 1755 Sandman Motel 322-0385
Machado Jose © 322-0385
- 1756 Everybody's Inn Motel 323-6577
- 1775 Wells Cargo Inc trucking 329-0061
Wells James M

66

THREKLE ST INTERSECTS

- 1900 S I A Texaco Service Sta gas sta
- 1905 Forty-Niner Trailer Village 322-4239
Lawler Vernon W
Spaces
- 3★Irwin Violet J
- 4★Christenson Frank
- 5★Gilmore John
- 6★Miller Ruth A
- 7 Alexander Anne Mrs 329-5917
- 8 Knox Richd
- 9 Lawshe June 329-9408
- 10 Smith Frank S
- 12★Powers Larry
- 13 Canfield Oda P
- 13½★Martin James
- 14 Moore W T
- 15★Ferguson Michl B
- 16 Wares Wesley W
- 17★Benting Lillian J
- 18 Mort Wm
- 19★Hong Henry
- 21 Morten Frank
- 22★Juri U R M
- 23★Jednick Beverly

E 4TH ST 1976

24★Russell Edw J Jr
 25★Wadsworth Darold Jr
 26★Hernandez Sammy
 27 Klosick Robt
 28★Carlile Ken
 29★Imm Sherrie
 30★Wells Jack

1930 Quinlan's Bob Used Cars 329-4211
 1930½ Paul's Coin-Op Car Wash 786-5125
 1940 A & B Precision Metal mfrs 323-2546
 1985 Vacant
 2000 Sierra Roofing Corp 323-0747
 2061 Tap 'n Tavern cocktail lounge
 786-9061
 2241 Betty's Motel 322-4406
 Chon Harry © 322-4406

✓
-
E 4TH ST 1971

322-0001
MONTELLO ST INTERSECTS

- 1400 Ponderosa Lodge motel 322-0656
Shivly M G © 322-0656
1403 Bud's Drive In Liquor 323-0055
1404 Vacant
1406 Fourth Barber Shop 322-9921
1408 Ryba David tailor 323-5414
1417 Grandma's used furn 786-3300
United Credit Bureau collection agcy
786-4034
1425 Gas Buggy Lounge 786-9618
1435 S & R Motel 786-2434
De Back Errol
1445 Boykin Electronics 329-3838
1447 Airport Appliance 322-8325
1483 Eastside Lotus Room restr 786-0809
Eastside Inn tavern 323-4535
Battstone John ©
1490 Sizzler Steak House 786-9933

SAGE ST INTERSECTS

E 6TH ST INTERSECTS

- 1500 Goodrich B F Store genl mdse 323-8611
1505 Dick's Super Shell Service 323-4240
1650 Tahoe Motel 322-1491
Stites Ralph
1675 Paint & Place Body Shop 786-5522
1700 Highway Forty Motel 322-6244
Swanson Harry S © 322-6244
1752 Farris Motel 322-3190
Farris Irene Mrs © 322-3190
1755 Sandman Motel 322-0385
Fulton Wm S © 322-0385

E 4TH ST 1971

E 4TH ST—Contd

1756 Everybody's Inn Motel 323-6577
 Stites Gary
 1775 Wells Cargo Inc trucking 329-0061
 3249 Mc Calla Clement L Jr

69

THREKLE ST INTERSECTS

1835 Olson Ethel Mrs © 322-6230
 1900 Crain's Texaco Service 329-6771
 1905 Forty-Niner Trailer Village 322-4239
 Lawler Vernon W
 2 Wells Gurtha 329-1801
 3 Atterten Marlene
 18 Anderson James
 22 Quist Jack ©
 25 Stanton Geo A
 1930 Quinlan's Bob Used Cars 329-4211
 Paul's Coin-Op Car Wash 786-5125
 1940 Ball Sign Co 322-3408
 1985 Tacchino Andrew © 323-3789
 1990 Sierra Roofing Inc 323-0606
 2000 Watkins W S & Son Inc lbr 323-5161
 2061 Rainbow Room cocktail lounge 323-9761
 2241 Betty's Motel 322-4406
 Chon Harry ©

E 4TH ST 1968

---MONTELLO AV INTERSECTS
 1400 FOURTH BARBER SHOP 322-9921
 PONDEROSA LODGE MOTEL
 322-0656
 SHVILY M G • 322-0656
 1403 BUD'S DRIVE IN LIQUOR
 323-0055
 1404 HIGH ROLLER STYLING SALON
 786-0435
 1408 MR G'S POODLE PALACE
 786-3370
 1417 VACANT (1417 THRU 1419)
 1427 GAS BUGGY LOUNGE 329-0535
 1435 SCHIFF MARG
 S & R MOTEL 786-2434
 STARR E M • 786-2434
 1447 AIRPORT APPLIANCE
 1483 EASTSIDE LOTUS ROOM RESTR
 786-0809
 EAST SIDE INN TAVERN
 323-9615
 EVANS ERNEST •
 1490 SIZZLER STEAK HOUSE 786-9933
 ---SAGE ST INTERSECTS
 1500 GOODRICH B F STORE GENL MDSE
 323-8611
 1650 TAHOE MOTEL 322-1491
 REDELIUS JULIUS •
 SEXTAN MARY E MRS 322-1491

E 4TH ST 1968

POLK & CO'S

HERRICK CLAIRE M MRS
322-1491
1675 VACANT
1700 HIGHWAY FORTY MOTEL 322-6244
ABEL JOHN L •
1701 PARKING LOT
1752 FARRIS MOTEL 322-3190
FARRIS ROBT B •
1755 SANDMAN MOTEL 322-0385
BALMAIN TOM • 322-0385
1756 EVERYBODY'S INN MOTEL
323-6577
RARDIN TONY S
1775 WELLS CARGO INC TRUCKING
329-0061

69

---THREKLE ST INTERSECTS
1835 OLSON ETHEL MRS • 322-6230
1900 ART'S TEXACO SERVICE
786-9619
1905 FORTY-NINERS TRAILER VILLAGE
322-4239
LAWLER VERNON W
1930 HOLIDAY MOTORS USED CARS
322-0353
PAUL'S COIN-OP CAR WASH
786-5125
1940 BALL SIGN CO 322-3408
1985 TACCHINO ANDREW • 323-3789
REAR KISTNER LOUIS
1990 SIERRA ROOFING INC 323-0606
2000 WATKINS W S & SON INC LBR
323-5161
2061 RAINBOW ROOM COCKTAIL LOUNGE
323-9761
2101 VACANT
2151 JIMMY'S MOTEL 323-6845
MEYER PAUL 323-6845
2155 TOELCKE MAGNUS E • 323-0164
2155½ GRANT EARL
2167 HOLLAND MOTEL 322-3024
AUDA VICTOR L • 322-3024
2241 BETTY'S MOTEL 322-4406
CHON HARRY •
2300 LARSEN BUILDERS 323-2185

E 4TH ST 1964

Sta 322-9881

Montello av intersects

1400 Ponderosa Lodge 322-0656

Robertson K ©

Shirly M G ©

1403 Reno Drive In Liquor 329-2884

1417 Maytag & Sewing Center repr
323-7816

1419 Vacant

1421 Star Taxi Co 323-3171

1425 Rose Apts

1427 Gas Buggy Lounge tavern 329-5026

1445 Ferrara & Carlson htg contrs
329-3183

1447 Vacant

1483 East Side Inn tavern 323-9615

Sage intersects1500 Goodrich B F Store genl mdse
323-8611

1505 Doc's Carburetor Shop auto repr

1509 O'Keefe John W & Co junk dlr
323-8402

O'Keefe John W ©

1650 Tahoe Motel 322-1491

Redelius Julius ©

1675 Penny Saver Mkt gro 323-9668

1700 Highway Forty Motel 322-6244

Swanson Harry S

1701 Smith's Orbit Gas Sta

1752 Farris Motel 322-3190

Farris Robt B ©

1755 Traves Motel 322-7457

Foster Robt © 322-7457

1756 Everybody's Inn Motel 323-6577

WHOLESALE DISTRIBUTORS

E 4TH ST 1964

1775 Wells Cargo Inc trucking
329-0061

69

Threkle intersects

1835 No Return

1900 Del's Texaco Serv 323-9244

1905 Forty Niners Trailer Village
322-4239

1930 Vacant

1940 Ball Sign Co 322-3408

1985 Tacchino Andrew © 323-3789
Kranzer Geo R

1990 Sierra Roofing Inc 323-0606

2000 Watkins W S & Son Inc lbr 323-5161

2061 Rainbow Rm cocktail lounge
323-9761

2081 Taylor Jos L 329-1450

2101 Barton's Rentals trailer 322-3176

2151 Jimmy's Motel 323-6845
Brown Gaines W ©

2155 Murry Beale

rear Toelcke M E 323-0164

2155½ Hamilton Robt E

2167 Holland Motel 322-3024

Auda Victor L © 322-3024

2241 Betty's Motel 322-4406

Chon Harry ©

E 4TH ST 1960

1403 Reno Drive In Liquor ΔFA9-2884
 1406 Mom's Pancake Hse restr
 ΔFA3-9719
 1415 M-S Cafe restr ΔFA3-9274
 1419 East Fourth St Laundromat
 ΔFA3-9085
 1425 Mitchell's Interiors uphol ΔFA9-
 3509
 1425½ Vacant
 1435 Rose Motel
 1445 Ferrara & Carlson htg contrs
 ΔFA9-3183
 1447 Bakers Union Local No 611
 Laundry Workers Union Local No
 32 ΔFA3-6101
 Teamsters Union Local No 533
 ΔFA3-6101
 1481 Smitty's Serv Senter appl repr
 ΔFA3-7294
 1483 East Side Inn tavern ΔFA3-9615
 Evans Ernest ©
 Sage intersects
 1504 Reno Carburetor Exch
 1505 Vacant
 1509 O'Keefe John W & Co junk dlr
 ΔFA3-8402
 O'Keefe John W © ΔFA3-8402
 rear Williams Frank
 1675 Golden West Mkt gro ΔFA3-9588
 1750 Highway Forty Motel ΔFA2-6244
 Swanson Harry S ©
 1752 Farris Motel ΔFA 2-3190
 Farris Robt B © ΔFA2-8297
 1755 Traves Motel ΔFA2-7457
 Devine David R © ΔFA2-7457
 1756 Everybody's Inn Motel
 ΔFA3-6577
 Molder Wm H ©
 1775 Wells Cargo Inc trucking
 ΔFA9-0061
 Threkle intersects
 1825 Threlkel's Ball Park ΔFA2-1527
 1835 Olson Ethel I Mrs © ΔFA2-6230
 rear Cortez Tony R
 1900 Del's Texaco Serv gas sta
 ΔFA3-9244
 1905 **Forty Niner Trailer Village**
 ΔFA2-6153
 1930 Ward & Knapp lbr whol ΔFA9-1138
 1950 Lbr Re-Mfgrs Inc planing mills
 ΔFA9-3123
 1985 Tacchino Andrew © ΔFA3-3789
 rear Shurtz Garn ΔFA2-6415
 1990 Perry Lbr Co whol ΔFA9-2608
 2000 Watkins W S & Son Inc lbr
 ΔFA3-5161 ΔFA2-7004
 2061 vacant
 2081 Taylor Joe L
 2101 Barton's Rentals trailers ΔFA2-
 3176
 2151 Jimmy's Motel ΔFA3-6845
 Brown Gaines W ©
 2155 Price Johnny
 rear Toelcke M E ΔFA3-0164
 2155½ Ryan John
 2167 Holland Motel ΔFA2-3024
 Silva Manuel S ©
 2241 Betty's Auto Ct ΔFA2-4406
 Isaacs Al ©

E 4TH ST 1932

Montello intersects

rear Montello Shell Oil Co gas
sta

1403 Wise Abe 2d hd furn

1407 Wiseman Abe gas sta

1408 Vierra J J (o)

1420 Silver Slipper restr

1445 Logan H M Mrs (o)

1485 Huber Chas

Sage intersects

1503 O'Keefe J W junk (o)

1504 Cohen Morris gas sta

1752 Grove Auto Camp

Redelius Julius

City limits intersects

FOURTH WEST — West from

Appendix E

EDR Radius Map Report & Regulatory Agency Documentation

GGF006

1775 East 4th Street
Reno, NV 89512

Inquiry Number: 6210740.2s
September 30, 2020

The EDR Radius Map™ Report with GeoCheck®



6 Armstrong Road, 4th floor
Shelton, CT 06484
Toll Free: 800.352.0050
www.edrnet.com

TABLE OF CONTENTS

<u>SECTION</u>	<u>PAGE</u>
Executive Summary	ES1
Overview Map	2
Detail Map	3
Map Findings Summary	4
Map Findings	7
Orphan Summary	270
Government Records Searched/Data Currency Tracking	GR-1
<u>GEOCHECK ADDENDUM</u>	
Physical Setting Source Addendum	A-1
Physical Setting Source Summary	A-2
Physical Setting SSURGO Soil Map	A-5
Physical Setting Source Map	A-14
Physical Setting Source Map Findings	A-16
Physical Setting Source Records Searched	PSGR-1

Thank you for your business.
Please contact EDR at 1-800-352-0050
with any questions or comments.

Disclaimer - Copyright and Trademark Notice

This Report contains certain information obtained from a variety of public and other sources reasonably available to Environmental Data Resources, Inc. It cannot be concluded from this Report that coverage information for the target and surrounding properties does not exist from other sources. **NO WARRANTY EXPRESSED OR IMPLIED, IS MADE WHATSOEVER IN CONNECTION WITH THIS REPORT. ENVIRONMENTAL DATA RESOURCES, INC. SPECIFICALLY DISCLAIMS THE MAKING OF ANY SUCH WARRANTIES, INCLUDING WITHOUT LIMITATION, MERCHANTABILITY OR FITNESS FOR A PARTICULAR USE OR PURPOSE. ALL RISK IS ASSUMED BY THE USER. IN NO EVENT SHALL ENVIRONMENTAL DATA RESOURCES, INC. BE LIABLE TO ANYONE, WHETHER ARISING OUT OF ERRORS OR OMISSIONS, NEGLIGENCE, ACCIDENT OR ANY OTHER CAUSE, FOR ANY LOSS OF DAMAGE, INCLUDING, WITHOUT LIMITATION, SPECIAL, INCIDENTAL, CONSEQUENTIAL, OR EXEMPLARY DAMAGES. ANY LIABILITY ON THE PART OF ENVIRONMENTAL DATA RESOURCES, INC. IS STRICTLY LIMITED TO A REFUND OF THE AMOUNT PAID FOR THIS REPORT.** Purchaser accepts this Report "AS IS". Any analyses, estimates, ratings, environmental risk levels or risk codes provided in this Report are provided for illustrative purposes only, and are not intended to provide, nor should they be interpreted as providing any facts regarding, or prediction or forecast of, any environmental risk for any property. Only a Phase I Environmental Site Assessment performed by an environmental professional can provide information regarding the environmental risk for any property. Additionally, the information provided in this Report is not to be construed as legal advice.

Copyright 2020 by Environmental Data Resources, Inc. All rights reserved. Reproduction in any media or format, in whole or in part, of any report or map of Environmental Data Resources, Inc., or its affiliates, is prohibited without prior written permission. EDR and its logos (including Sanborn and Sanborn Map) are trademarks of Environmental Data Resources, Inc. or its affiliates. All other trademarks used herein are the property of their respective owners.

EXECUTIVE SUMMARY

A search of available environmental records was conducted by Environmental Data Resources, Inc (EDR). The report was designed to assist parties seeking to meet the search requirements of EPA's Standards and Practices for All Appropriate Inquiries (40 CFR Part 312), the ASTM Standard Practice for Environmental Site Assessments (E 1527-13), the ASTM Standard Practice for Environmental Site Assessments for Forestland or Rural Property (E 2247-16), the ASTM Standard Practice for Limited Environmental Due Diligence: Transaction Screen Process (E 1528-14) or custom requirements developed for the evaluation of environmental risk associated with a parcel of real estate.

TARGET PROPERTY INFORMATION

ADDRESS

1775 EAST 4TH STREET
RENO, NV 89512

COORDINATES

Latitude (North): 39.5347640 - 39° 32' 5.15"
Longitude (West): 119.7909390 - 119° 47' 27.38"
Universal Transverse Mercator: Zone 11
UTM X (Meters): 260133.0
UTM Y (Meters): 4379634.0
Elevation: 4477 ft. above sea level

USGS TOPOGRAPHIC MAP ASSOCIATED WITH TARGET PROPERTY

Target Property Map: 6723545 RENO, NV
Version Date: 2015

AERIAL PHOTOGRAPHY IN THIS REPORT

Portions of Photo from: 20150616
Source: USDA

MAPPED SITES SUMMARY

Target Property Address:
1775 EAST 4TH STREET
RENO, NV 89512

Click on Map ID to see full detail.

MAP ID	SITE NAME	ADDRESS	DATABASE ACRONYMS	RELATIVE ELEVATION	DIST (ft. & mi.) DIRECTION
A1	WELLS CARGO INC	1775 E 4TH ST	NV UST		TP
A2	WELLS CARGO, INC.	1775 E. 4TH ST.	PADS		TP
A3	WELLS CARGO, INC.	1775 E 4TH ST.	NV UST		TP
B4	NATION TRANSMISSION	1505 E 4TH ST	EDR Hist Auto	Higher	163, 0.031, WSW
B5	NATIONAL TRANSMISSIO	1505 E 4TH ST	NV UST	Higher	163, 0.031, WSW
B6	EXPRESS SMOG CHECK	1505 E 4TH ST	RCRA NonGen / NLR, FINDS, ECHO	Higher	163, 0.031, WSW
B7	NATION TRANS. KING	1505 E 4TH ST.	NV UST	Higher	163, 0.031, WSW
C8	STEWARTS AUTOMOTIVE	1900 E 4TH ST	NV UST, RCRA NonGen / NLR, FINDS, ECHO	Lower	198, 0.038, SSE
C9	STEWARTS AUTOMOTIVE	1900 E 4TH ST	NV UST	Lower	198, 0.038, SSE
D10	AAMCO TRANSMISSION	2001 PRATER WAY	NV UST	Lower	203, 0.038, ESE
B11	ROBOWASH (ROSE HANSE	1559 PRATER WAY	NV UST	Higher	217, 0.041, WSW
C12	RETRAC PROJECT	1930 EAST FOURTH STR	NV SHWS	Lower	220, 0.042, SE
B13	TIRE CENTERS INC #98	1500 E 4TH ST	RCRA NonGen / NLR, FINDS, ECHO	Higher	304, 0.058, WSW
14	RELIANCE EXPRESS MOB	PRIMARY STREET: INTE	NV SHWS	Lower	310, 0.059, ENE
D15	HOOTEN TIRE	1940 E 4TH	RCRA NonGen / NLR, FINDS, ECHO	Lower	312, 0.059, SE
B16	4TH STREET IMPROVEME	PRIMARY STREET: 4TH	NV SHWS	Higher	335, 0.063, WSW
17	KEN'S AUTOMOTIVE-DOT	1497 E 7TH ST.	NV UST	Higher	400, 0.076, WNW
B18	7-ELEVEN #33023	1490 E PRATER WAY	NV UST	Higher	410, 0.078, WSW
19	ALCOA RECYCLING CO I	1970 E 4TH ST	RCRA NonGen / NLR	Lower	485, 0.092, ESE
E20	GOLDEN GATE PETROLEU	1445 E 6TH ST	NV UST	Higher	564, 0.107, West
E21	BONUS MINI MART	1445 E SIXTH ST	EDR Hist Auto	Higher	564, 0.107, West
22	RETRAC PROJECT	UNION PACIFIC RAILRO	NV SHWS	Higher	577, 0.109, SSW
F23	AMERICAN READY MIX	1725 E COMMERCIAL RO	NV UST	Lower	611, 0.116, SSE
F24	AMERICAN READY-MIX I	1725 E COMMERCIAL RO	NV UST	Lower	611, 0.116, SSE
G25	HARCO	250 1/2 SAGE ST	RCRA NonGen / NLR, FINDS, ECHO	Higher	620, 0.117, SW
G26	NEVADA TOW/ROAD SERV	250 SAGE ST.	NV UST	Higher	622, 0.118, SW
G27	NATIONAL TOW	250 SAGE ST	RCRA NonGen / NLR, FINDS, ECHO	Higher	622, 0.118, SW
G28	NATIONAL TOW & ROAD	250 SAGE ST	NV UST	Higher	622, 0.118, SW
E29	A 1 BODY SHOP	680 MONTELLO ST	RCRA NonGen / NLR	Higher	647, 0.123, West
F30	ALLIED PETROLEUM CO.	1700 E COMMERCIAL RO	NV UST	Lower	652, 0.123, SSE
F31	CITY OF RENO ENV CON	1640 EAST COMMERCIAL	NV SHWS, NV HMRI	Lower	658, 0.125, SSE
F32	CITY OF RENO CORPORA	1640 E COMMERCIAL RO	NV UST	Lower	658, 0.125, SSE
F33	CITY OF RENO-CORP YA	1640 E COMMERCIAL RO	NV UST	Lower	658, 0.125, SSE
F34	CITY OF RENO CORPORA	1640 E. COMMERCIAL R	RCRA-VSQQ, FINDS, ECHO	Lower	658, 0.125, SSE
E35	WESTERN X RAY INC	690 MONTELLO ST	RCRA NonGen / NLR, FINDS, ECHO	Higher	665, 0.126, WNW
G36	SOUTHERN PACIFIC	222 SAGE ST	RCRA NonGen / NLR, FINDS, ECHO	Higher	681, 0.129, SW
H37	RAMAGE TRUCK REPAIR	2305 E 5TH ST.	NV UST	Lower	684, 0.130, East
H38	NORTHERN NV FLEET SE	2305 E 5TH ST	NV UST	Lower	684, 0.130, East
39	WEST COAST IMAGING	1400 E 7TH ST	RCRA NonGen / NLR, FINDS, ECHO, CA HAZNET	Higher	723, 0.137, WNW

MAPPED SITES SUMMARY

Target Property Address:
1775 EAST 4TH STREET
RENO, NV 89512

Click on Map ID to see full detail.

MAP ID	SITE NAME	ADDRESS	DATABASE ACRONYMS	RELATIVE ELEVATION	DIST (ft. & mi.) DIRECTION
E40	ROMOLO BEVILACQUA	505 MONTELLO ST.	NV UST	Higher	757, 0.143, West
E41	ROMOLO BEVILACQUA	505 MONTELLO ST	NV UST	Higher	757, 0.143, West
E42	BEVILACQUA PROPERTY	505 MONTELLO STREET	NV SHWS	Higher	757, 0.143, West
43	SIERRA ROOFING CORP	2000 E 4TH ST	NV UST	Lower	765, 0.145, ESE
I44	GENERATOR EXCHANGE	1395 E 4TH ST	RCRA NonGen / NLR, FINDS, ECHO	Higher	809, 0.153, WSW
J45	ALLIED PETROLEUM CO	1580 E COMMERCIAL RO	NV UST	Lower	811, 0.154, SSW
J46	HUNT & SONS INC	1575 E COMMERCIAL RO	RCRA-VSQQ	Lower	857, 0.162, SSW
J47	RENO BULK PLANT	1575 E COMMERCIAL RO	NV UST	Lower	857, 0.162, SSW
I48	GLACIER MOUNTAIN ICE	1345 E 4TH ST	NV UST	Higher	892, 0.169, WSW
I49	HOGAN'S CARB AND TUN	1335 E 4TH ST	RCRA-VSQQ, FINDS, ECHO	Higher	909, 0.172, WSW
H50	BUZZARD TRUCKING	2395 E 5TH ST.	NV UST	Lower	927, 0.176, East
H51	VIKING FREIGHT SYSTE	2395 E FIFTH ST	RCRA NonGen / NLR, FINDS, ECHO	Lower	927, 0.176, East
H52	OVERNIGHT TRANSPORTA	2395 E 5TH ST	RCRA NonGen / NLR	Lower	927, 0.176, East
H53	VIKING FREIGHT SYSTE	2395 E FIFTH ST	RCRA NonGen / NLR	Lower	927, 0.176, East
H54	VITRAN EXPRESS TRUCK	2395 E 5TH ST	NV UST	Lower	927, 0.176, East
I55	RSC SERVICE MAILED	1390 E 4TH ST	NV UST	Higher	937, 0.177, WSW
I56	RENO SALVAGE CO.	1390 E 4TH ST.	NV UST	Higher	937, 0.177, WSW
57	J & B SWEEPING	SAGE AND COMMERCIAL	NV SHWS	Lower	945, 0.179, SW
58	RENO SALVAGE CO	301 MONTELLO ST	NV UST	Higher	973, 0.184, SW
K59	REGAL SERVICE STATIO	2315 E 4TH ST	NV UST	Lower	981, 0.186, East
60	WEDCO INC	450 TOANO ST	RCRA-VSQQ	Higher	993, 0.188, West
L61	GREGS GARAGE	1261 E 7TH ST	RCRA NonGen / NLR, FINDS, ECHO	Higher	1058, 0.200, WNW
K62	PARAMOUNT AUTO BODY	2375 E 4TH ST	RCRA NonGen / NLR	Lower	1083, 0.205, East
K63	REGAL SERVICE STATIO	2315 E 4TH ST.	NV UST	Lower	1109, 0.210, East
L64	CITILIFT	600 SUTRO	RCRA NonGen / NLR, FINDS, ECHO	Higher	1113, 0.211, West
M65	RENO DISPOSAL - TRAN	1390 E COMMERCIAL RO	NV SWRCY, NV HMRI	Lower	1152, 0.218, SSW
M66	RENO DISPOSAL - TRAN	1390 E COMMERCIAL RO	RCRA-VSQQ, FINDS, ECHO	Lower	1152, 0.218, SSW
M67	DISPOSAL SERVICES	1390 E COMMERCIAL RO	NV UST	Lower	1152, 0.218, SSW
K68	NORTHERN NV MEDICAL	2375 E PRATER WAY	NV UST	Lower	1154, 0.219, East
N69	MESTRI PROPERTY	2400 EAST FIFTH STRE	NV SHWS	Lower	1166, 0.221, East
N70	STEVE MESTRI	2400 E 5TH ST	NV UST	Lower	1166, 0.221, East
O71	PRIMOS SERVICE	545 DEPAOLI	RCRA NonGen / NLR, FINDS, ECHO	Lower	1213, 0.230, ENE
O72	CRESCENT TRUCK LINES	585 DEPAOLI ST	NV UST	Lower	1270, 0.241, ENE
O73	BOWEN TRUCKING	585 DEPAOLI ST.	NV UST	Lower	1270, 0.241, ENE
N74	ANDERSON & SONS TRUC	2401 E 5TH ST	NV UST	Lower	1286, 0.244, East
N75	ANDERSON & SONS TRUC	2401 E FIFTH STREET	RCRA NonGen / NLR	Lower	1286, 0.244, East
P76	FLYERS 3004	2500 E 4TH STREET	RCRA-VSQQ, FINDS	Lower	1311, 0.248, East
P77	FLYERS ENERGY	2500 E 4TH ST.	NV UST	Lower	1311, 0.248, East
P78	ALLIED WASHOE	2500 EAST 4TH STREET	NV LUST, NV HMRI	Lower	1311, 0.248, East

MAPPED SITES SUMMARY

Target Property Address:
1775 EAST 4TH STREET
RENO, NV 89512

Click on Map ID to see full detail.

MAP ID	SITE NAME	ADDRESS	DATABASE ACRONYMS	RELATIVE ELEVATION	DIST (ft. & mi.) DIRECTION
P79	FLYERS #78 & #780 (U	2500 E 4TH ST	NV UST, NV AST	Lower	1311, 0.248, East
80	KUENZLI PROPERTY	10 GIROUX STREET	NV SHWS	Lower	1448, 0.274, South
81	REGIONAL TRANSPORTAT	630 SUTRO STREET	NV SHWS	Higher	1540, 0.292, West
82	HABITAT FOR HUMANITY	1775 KUENZLI ST	NV SHWS, NV SWRCY	Lower	1589, 0.301, SSE
83	0 E. COMMERCIAL ROW	0 E. COMMERCIAL ROW	US BROWNFIELDS, FINDS	Higher	1618, 0.306, SW
84	AMERICAN SALVAGE	1915 KUENZLI ST	NV SWRCY	Lower	1725, 0.327, SSE
85	RMC NEVADA PLANT	2200 BARNETT WAY	NV SHWS	Lower	1730, 0.328, East
86	MARTY S. KAYE COMMER	2560 EAST 4TH STREET	NV SHWS	Lower	1784, 0.338, East
87	RSW - AMERICA RECYCL	1100 E COMMERCIAL RO	NV SWRCY	Lower	2072, 0.392, SW
88	WHITTLESEA CHECKER T	100 SUNSHINE LANE	NV SHWS, NV HMRI, NV NPDES	Lower	2076, 0.393, SSE
89	DUNCAN GLENN ELEMENT	1200 MONTELLO STREET	NV SHWS	Lower	2240, 0.424, NNW
Q90	CONEY ISLAND UNION (2790 EAST 4TH STREET	NV SHWS	Lower	2308, 0.437, East
91	TRANER MIDDLE SCHOOL	1700 CARVILLE DRIVE	NV SHWS	Lower	2311, 0.438, North
Q92	HOWARD'S CHEVRON INC	2799 EAST 4TH STREET	NV SWRCY	Lower	2340, 0.443, East
93	NEVADA PALLET CO	1503 E. 2ND	NV SWRCY	Lower	2411, 0.457, SSW
94	KINDER MORGAN ENERGY	PRIMARY STREET: GALL	NV SHWS	Lower	2465, 0.467, East
95	WASHOE COUNTY PUBLIC	842 SPOKANE STREET	NV SHWS	Higher	2478, 0.469, WNW
96	RSD	510 MORRILL	NV SWRCY	Higher	2520, 0.477, West
97	NEVADA DEPARTMENT OF	310 GALLETTI WAY	NV SHWS	Lower	2567, 0.486, ESE
98	BASTA INVESTMENT COM	1010 EAST COMMERCIAL	NV SHWS	Lower	2589, 0.490, WSW
99	RIVER SENIOR PARTNER	PRIMARY STREET: KUEN	NV SHWS	Lower	2631, 0.498, SW
R100	CENTER FOR ADVANCED	901 EAST 2ND STREET	NV SHWS	Lower	2787, 0.528, SW
101	CITY OF RENO REDEVEL	111 MORRILL AVENUE	NV SHWS, NV VCP	Lower	2832, 0.536, WSW
S102	WASHOE COUNTY PUBLIC	854 MORRILL AVENUE	NV SHWS	Higher	2840, 0.538, WNW
S103	WASHOE COUNTY PUBLIC	829 MORRILL AVENUE	NV SHWS	Higher	2897, 0.549, WNW
R104	A-1 RADIATOR	875 EAST SECOND STRE	NV SHWS	Higher	2929, 0.555, SW
T105	RENO POWER LIGHT AND	500-510 EUREKA AVE	EDR MGP	Higher	3142, 0.595, West
106	MAACO AUTO PAINTING	2445 EAST 2ND STREET	NV SHWS	Lower	3145, 0.596, SE
107	JOYCE LENZORA PROPER	826 EAST 2ND STREET	NV SHWS	Higher	3214, 0.609, SW
108	JACK J. AND DELIA M.	388 GOULD STREET	NV SHWS	Lower	3215, 0.609, South
109	WASHOE MEDICAL CENTE	77 PRINGLE WAY	NV SHWS	Lower	3266, 0.619, SSW
110	RENO-SPARKS READY MI	333 GALETTI WAY	NV SHWS	Lower	3277, 0.621, ESE
111	FETTIG CONSTRUCTION	789 EAST SECOND STRE	NV SHWS	Higher	3294, 0.624, SW
112	CRYSTAL MOUNTAIN PRO	86 KIRMAN AVENUE	NV SHWS	Higher	3347, 0.634, SSW
T113	SIERRA PACIFIC POWER	590 EUREKA AVENUE	NV SHWS	Higher	3348, 0.634, West
114	DESERT GLASS / NEVAD	310 NORTH PARK STREE	NV SHWS	Higher	3404, 0.645, WSW
115	RENO ARMORY	1000 N WELLS AVE	NV SHWS, NV UST	Higher	3437, 0.651, WNW
U116	CONSTRUCTION COMPANY	555 GOULD STREET	NV SHWS	Lower	3631, 0.688, South
U117	MODEL DAIRY	500 GOULD ST	NV SHWS, NV HMRI, NV NPDES	Lower	3713, 0.703, South

MAPPED SITES SUMMARY

Target Property Address:
1775 EAST 4TH STREET
RENO, NV 89512

Click on Map ID to see full detail.

MAP ID	SITE NAME	ADDRESS	DATABASE ACRONYMS	RELATIVE ELEVATION	DIST (ft. & mi.) DIRECTION
V118	WASHOE COUNTY DEPART	1205 MILL STREET	NV SHWS	Lower	3718, 0.704, SSW
119	ELKO AVENUE PROPERTI	550 ELKO STREET	NV SHWS	Higher	3745, 0.709, West
V120	WASHOE COUNTY DEPART	1255 MILL STREET	NV SHWS	Lower	3758, 0.712, SSW
121	WARNER GRISWOLD PROP	643 ELKO AVENUE	NV SHWS	Higher	3868, 0.733, West
122	SHERETZ PROPERTY	225 KIRMAN STREET	NV SHWS	Lower	3906, 0.740, SSW
123	RENOWN HEALTH	1150 RYLAND STREET	NV SHWS	Lower	3939, 0.746, SSW
124	KIETZKE PROPERTIES	525 KIETZKE LANE	NV SHWS	Lower	3997, 0.757, South
125	RENO ORDNANCE SC SHO		FUDS	Higher	4015, 0.760, WSW
126	WASHOE HEALTH SYSTEM	920 & 924 WILLOW STR	NV SHWS	Lower	4027, 0.763, SSW
127	ANDREW PAUL SAMUELSE	40 PARK STREET	NV SHWS	Higher	4059, 0.769, SW
128	CHARLES T. MAZZA PRO	1240 OLIVER AVENUE	NV SHWS	Higher	4212, 0.798, NNW
129	CATHAY INC.	610 MILL STREET	NV SHWS	Higher	4406, 0.834, SW
130	MARY MACALUSO PROPER	2345 GLENDALE AVENUE	NV SHWS	Lower	4454, 0.844, ESE
W131	LEN CROCKER PROPERTY	420 BALLENTYNE WAY	NV SHWS	Lower	4538, 0.859, SSW
X132	WASHOE COUNTY SCHOOL	467 LAUREL STREET	NV SHWS	Higher	4553, 0.862, WNW
133	MARDIAN DEVELOPMENT	560 MILL STREET	NV SHWS	Higher	4626, 0.876, SW
Y134	4TH STREET AND RECOR	PRIMARY STREET: 4TH	NV SHWS	Higher	4665, 0.884, WSW
W135	HUMBERTO A. CHAVEZ P	470 BALLENTYNE WAY	NV SHWS	Lower	4699, 0.890, SSW
136	LEAH C. SILVERMAN PR	759 STEWART STREET	NV SHWS	Higher	4704, 0.891, SSW
137	ED GRIMSHAW PROPERTY	1710 STEWART STREET	NV SHWS	Lower	4744, 0.898, South
138	RAIL CITY CASINO	2111 VICTORIAN AVENU	NV SHWS	Lower	4753, 0.900, East
139	RIVERFRONT VILLAGE,	0 WILD WAVES WAY	NV SHWS	Higher	4770, 0.903, WSW
140	PEAVINE POST OFFICE	290 SOUTH WELLS AVEN	NV SHWS	Higher	4785, 0.906, SW
X141	WASHOE COUNTY SCHOOL	490 POPLAR STREET	NV SHWS	Higher	4798, 0.909, WNW
Y142	324 E 4TH STREET LLC	324 EAST 4TH STREET	NV SHWS	Higher	4825, 0.914, WSW
143	NORTHWEST LIQUIDATOR	EAST 5TH STREET	NV SHWS	Higher	4958, 0.939, West
144	JUNIPER COURT HOTEL	320 EVANS AVENUE	NV SHWS	Higher	4995, 0.946, WSW
Z145	STANLEY M. KANAROWSK	456 HIGHLAND AVENUE	NV SHWS	Higher	5021, 0.951, WNW
146	REGAL HOLDINGS OF NE	620 RYLAND STREET	NV SHWS	Higher	5037, 0.954, SW
147	KNAUSS INVESTMENTS,	2255 BYARS LANE	NV SHWS, NV HMRI	Lower	5066, 0.959, SE
148	RETRAC PROJECT	EVANS AVENUE (CRUCIB	NV SHWS	Higher	5153, 0.976, WSW
149	SECO PROPERTIES, LLC	885 ROBERTS STREET	NV SHWS	Lower	5154, 0.976, SSW
150	RENO ACES BASEBALL S	200 EVANS AVENUE	NV SHWS	Higher	5186, 0.982, WSW
151	DANIELLE KRISTINE DE	520 STEWART STREET	NV SHWS	Higher	5193, 0.984, SW
Z152	BRAD PREITAUER PROPE	420 HIGHLAND AVENUE	NV SHWS	Higher	5196, 0.984, WNW
153	ORPHANED UST DISCOVE	LOCATED ON THE RIGHT	NV SHWS	Higher	5220, 0.989, WSW
154	RALPH WAGGONER PROPE	1951 WILDER STREET	NV SHWS	Higher	5223, 0.989, NNW

EXECUTIVE SUMMARY

TARGET PROPERTY SEARCH RESULTS

The target property was identified in the following records. For more information on this property see page 7 of the attached EDR Radius Map report:

Site	Database(s)	EPA ID
WELLS CARGO INC 1775 E 4TH ST RENO, NV 89512	NV UST Database: UST, Date of Government Version: 06/15/2020 Tank Status: PERMANENTLY CLOSED Facility Id: 4-000434	N/A
WELLS CARGO, INC. 1775 E. 4TH ST. RENO, NV 89512	PADS EPAID:: NVD986766160	NVD986766160
WELLS CARGO, INC. 1775 E 4TH ST. , NV	NV UST Database: Washoe Co. UST, Date of Government Version: 08/03/2020 Facility Status: CLOSED State ID: 4-000434	N/A

DATABASES WITH NO MAPPED SITES

No mapped sites were found in EDR's search of available ("reasonably ascertainable ") government records either on the target property or within the search radius around the target property for the following databases:

STANDARD ENVIRONMENTAL RECORDS

Federal NPL site list

NPL..... National Priority List
Proposed NPL..... Proposed National Priority List Sites
NPL LIENS..... Federal Superfund Liens

Federal Delisted NPL site list

Delisted NPL..... National Priority List Deletions

Federal CERCLIS list

FEDERAL FACILITY..... Federal Facility Site Information listing
SEMS..... Superfund Enterprise Management System

Federal CERCLIS NFRAP site list

SEMS-ARCHIVE..... Superfund Enterprise Management System Archive

EXECUTIVE SUMMARY

Federal RCRA CORRACTS facilities list

CORRACTS..... Corrective Action Report

Federal RCRA non-CORRACTS TSD facilities list

RCRA-TSDF..... RCRA - Treatment, Storage and Disposal

Federal RCRA generators list

RCRA-LQG..... RCRA - Large Quantity Generators

RCRA-SQG..... RCRA - Small Quantity Generators

Federal institutional controls / engineering controls registries

LUCIS..... Land Use Control Information System

US ENG CONTROLS..... Engineering Controls Sites List

US INST CONTROLS..... Institutional Controls Sites List

Federal ERNS list

ERNS..... Emergency Response Notification System

State and tribal landfill and/or solid waste disposal site lists

NV SWF/LF..... Landfill List

State and tribal leaking storage tank lists

INDIAN LUST..... Leaking Underground Storage Tanks on Indian Land

State and tribal registered storage tank lists

FEMA UST..... Underground Storage Tank Listing

INDIAN UST..... Underground Storage Tanks on Indian Land

State and tribal voluntary cleanup sites

INDIAN VCP..... Voluntary Cleanup Priority Listing

State and tribal Brownfields sites

NV BROWNFIELDS..... Project Tracking Database

ADDITIONAL ENVIRONMENTAL RECORDS

Local Lists of Landfill / Solid Waste Disposal Sites

INDIAN ODI..... Report on the Status of Open Dumps on Indian Lands

ODI..... Open Dump Inventory

DEBRIS REGION 9..... Torres Martinez Reservation Illegal Dump Site Locations

IHS OPEN DUMPS..... Open Dumps on Indian Land

Local Lists of Hazardous waste / Contaminated Sites

US HIST CDL..... Delisted National Clandestine Laboratory Register

EXECUTIVE SUMMARY

US CDL..... National Clandestine Laboratory Register

Local Land Records

LIENS 2..... CERCLA Lien Information

Records of Emergency Release Reports

HMIRS..... Hazardous Materials Information Reporting System

Other Ascertainable Records

DOD..... Department of Defense Sites
SCRD DRYCLEANERS..... State Coalition for Remediation of Drycleaners Listing
US FIN ASSUR..... Financial Assurance Information
EPA WATCH LIST..... EPA WATCH LIST
2020 COR ACTION..... 2020 Corrective Action Program List
TSCA..... Toxic Substances Control Act
TRIS..... Toxic Chemical Release Inventory System
SSTS..... Section 7 Tracking Systems
ROD..... Records Of Decision
RMP..... Risk Management Plans
RAATS..... RCRA Administrative Action Tracking System
PRP..... Potentially Responsible Parties
ICIS..... Integrated Compliance Information System
FTTS..... FIFRA/ TSCA Tracking System - FIFRA (Federal Insecticide, Fungicide, & Rodenticide Act)/TSCA (Toxic Substances Control Act)
MLTS..... Material Licensing Tracking System
COAL ASH DOE..... Steam-Electric Plant Operation Data
COAL ASH EPA..... Coal Combustion Residues Surface Impoundments List
PCB TRANSFORMER..... PCB Transformer Registration Database
RADINFO..... Radiation Information Database
HIST FTTS..... FIFRA/TSCA Tracking System Administrative Case Listing
DOT OPS..... Incident and Accident Data
CONSENT..... Superfund (CERCLA) Consent Decrees
INDIAN RESERV..... Indian Reservations
FUSRAP..... Formerly Utilized Sites Remedial Action Program
UMTRA..... Uranium Mill Tailings Sites
LEAD SMELTERS..... Lead Smelter Sites
US AIRS..... Aerometric Information Retrieval System Facility Subsystem
US MINES..... Mines Master Index File
ABANDONED MINES..... Abandoned Mines
UXO..... Unexploded Ordnance Sites
DOCKET HWC..... Hazardous Waste Compliance Docket Listing
FUELS PROGRAM..... EPA Fuels Program Registered Listing
NV AIRS..... Permitted Airs Facility Listing
NV COAL ASH..... Coal Ash Disposal Sites
NV Financial Assurance..... Financial Assurance Information Listing
MINES MRDS..... Mineral Resources Data System

EDR HIGH RISK HISTORICAL RECORDS

EDR Exclusive Records

EDR Hist Cleaner..... EDR Exclusive Historical Cleaners

EXECUTIVE SUMMARY

EDR RECOVERED GOVERNMENT ARCHIVES

Exclusive Recovered Govt. Archives

NV RGA HWS..... Recovered Government Archive State Hazardous Waste Facilities List
 NV RGA LF..... Recovered Government Archive Solid Waste Facilities List
 NV RGA LUST..... Recovered Government Archive Leaking Underground Storage Tank

SURROUNDING SITES: SEARCH RESULTS

Surrounding sites were identified in the following databases.

Elevations have been determined from the USGS Digital Elevation Model and should be evaluated on a relative (not an absolute) basis. Relative elevation information between sites of close proximity should be field verified. Sites with an elevation equal to or higher than the target property have been differentiated below from sites with an elevation lower than the target property.

Page numbers and map identification numbers refer to the EDR Radius Map report where detailed data on individual sites can be reviewed.

Sites listed in ***bold italics*** are in multiple databases.

Unmappable (orphan) sites are not considered in the foregoing analysis.

STANDARD ENVIRONMENTAL RECORDS

Federal RCRA generators list

RCRA-VSQG: RCRAInfo is EPA's comprehensive information system, providing access to data supporting the Resource Conservation and Recovery Act (RCRA) of 1976 and the Hazardous and Solid Waste Amendments (HSWA) of 1984. The database includes selective information on sites which generate, transport, store, treat and/or dispose of hazardous waste as defined by the Resource Conservation and Recovery Act (RCRA). Very small quantity generators (VSQGs) generate less than 100 kg of hazardous waste, or less than 1 kg of acutely hazardous waste per month.

A review of the RCRA-VSQG list, as provided by EDR, and dated 06/15/2020 has revealed that there are 6 RCRA-VSQG sites within approximately 0.25 miles of the target property.

<u>Equal/Higher Elevation</u>	<u>Address</u>	<u>Direction / Distance</u>	<u>Map ID</u>	<u>Page</u>
<i>HOGAN'S CARB AND TUN</i> EPA ID:: NV0000031906	<i>1335 E 4TH ST</i>	<i>WSW 1/8 - 1/4 (0.172 mi.)</i>	<i>I49</i>	<i>126</i>
WEDCO INC EPA ID:: NVR000086355	450 TOANO ST	W 1/8 - 1/4 (0.188 mi.)	60	156
<u>Lower Elevation</u>	<u>Address</u>	<u>Direction / Distance</u>	<u>Map ID</u>	<u>Page</u>
<i>CITY OF RENO CORPORA</i> EPA ID:: NVD982495889	<i>1640 E. COMMERCIAL R</i>	<i>SSE 0 - 1/8 (0.125 mi.)</i>	<i>F34</i>	<i>73</i>
HUNT & SONS INC EPA ID:: NVR000091116	1575 E COMMERCIAL RO	SSW 1/8 - 1/4 (0.162 mi.)	J46	122
<i>RENO DISPOSAL - TRAN</i> EPA ID:: NVD982430142	<i>1390 E COMMERCIAL RO</i>	<i>SSW 1/8 - 1/4 (0.218 mi.)</i>	<i>M66</i>	<i>178</i>
<i>FLYERS 3004</i>	<i>2500 E 4TH STREET</i>	<i>E 1/8 - 1/4 (0.248 mi.)</i>	<i>P76</i>	<i>203</i>

EXECUTIVE SUMMARY

EPA ID:: NVR000055525

State- and tribal - equivalent CERCLIS

NV SHWS: Corrective Action Case list (Active, Non-ust Hazardous Waste and Regulated Substance. Correction Actions)

A review of the NV SHWS list, as provided by EDR, and dated 06/15/2020 has revealed that there are 75 NV SHWS sites within approximately 1 mile of the target property.

<u>Equal/Higher Elevation</u>	<u>Address</u>	<u>Direction / Distance</u>	<u>Map ID</u>	<u>Page</u>
4TH STREET IMPROVEME Facility Id: D-001004 Date Closed: 11/7/2019	PRIMARY STREET: 4TH	WSW 0 - 1/8 (0.063 mi.)	B16	29
RETRAC PROJECT Facility Id: D-000060 Date Closed: 3/10/2006	UNION PACIFIC RAILRO	SSW 0 - 1/8 (0.109 mi.)	22	36
BEVILACQUA PROPERTY Facility Id: D-000389 Date Closed: 9/2/1997	505 MONTELLO STREET	W 1/8 - 1/4 (0.143 mi.)	E42	112
REGIONAL TRANSPORTAT Facility Id: D-000427 Date Closed: 1/29/1992	630 SUTRO STREET	W 1/4 - 1/2 (0.292 mi.)	81	219
WASHOE COUNTY PUBLIC Facility Id: D-000856 Date Closed: 4/29/2013	842 SPOKANE STREET	WNW 1/4 - 1/2 (0.469 mi.)	95	235
WASHOE COUNTY PUBLIC Facility Id: D-000197 Date Closed: 5/1/1996	854 MORRILL AVENUE	WNW 1/2 - 1 (0.538 mi.)	S102	238
WASHOE COUNTY PUBLIC Facility Id: D-000019 Date Closed: 2/28/2000	829 MORRILL AVENUE	WNW 1/2 - 1 (0.549 mi.)	S103	239
A-1 RADIATOR Facility Id: D-000829 Date Closed: 5/9/1994	875 EAST SECOND STRE	SW 1/2 - 1 (0.555 mi.)	R104	239
JOYCE LENZORA PROPER Facility Id: D-000177 Date Closed: 5/7/1996	826 EAST 2ND STREET	SW 1/2 - 1 (0.609 mi.)	107	240
FETTIG CONSTRUCTION Facility Id: D-000225 Date Closed: 8/21/1992	789 EAST SECOND STRE	SW 1/2 - 1 (0.624 mi.)	111	242
CRYSTAL MOUNTAIN PRO Facility Id: D-000542 Date Closed: 9/26/1989 Date Closed: 09/26/1989	86 KIRMAN AVENUE	SSW 1/2 - 1 (0.634 mi.)	112	242
SIERRA PACIFIC POWER Facility Id: D-000836 Date Closed: 10/10/1997	590 EUREKA AVENUE	W 1/2 - 1 (0.634 mi.)	T113	243
DESERT GLASS / NEVAD	310 NORTH PARK STREE	WSW 1/2 - 1 (0.645 mi.)	114	243

EXECUTIVE SUMMARY

Facility Id: D-000722 Date Closed: 3/9/2006				
RENO ARMORY Facility Id: 4-000464 Date Closed: 1/18/1991	1000 N WELLS AVE	WNW 1/2 - 1 (0.651 mi.)	115	244
ELKO AVENUE PROPERTI Facility Id: 4-000922 Date Closed: 7/19/2000 Date Closed: 1/24/2006	550 ELKO STREET	W 1/2 - 1 (0.709 mi.)	119	252
WARNER GRISWOLD PROP Facility Id: D-000458 Date Closed: 8/4/1993	643 ELKO AVENUE	W 1/2 - 1 (0.733 mi.)	121	253
ANDREW PAUL SAMUELSE Facility Id: D-001119 Date Closed: 2/3/2020	40 PARK STREET	SW 1/2 - 1 (0.769 mi.)	127	256
CHARLES T. MAZZA PRO Facility Id: D-000894 Date Closed: 12/2/2014	1240 OLIVER AVENUE	NNW 1/2 - 1 (0.798 mi.)	128	256
CATHAY INC. Facility Id: D-000347 Date Closed: 10/17/1996	610 MILL STREET	SW 1/2 - 1 (0.834 mi.)	129	256
WASHOE COUNTY SCHOOL Facility Id: D-000743 Date Closed: 1/30/2007	467 LAUREL STREET	WNW 1/2 - 1 (0.862 mi.)	X132	258
MARDIAN DEVELOPMENT Facility Id: D-001134 Date Closed: 4/1/2020	560 MILL STREET	SW 1/2 - 1 (0.876 mi.)	133	258
4TH STREET AND RECOR Facility Id: D-001014 Date Closed: 6/6/2018	PRIMARY STREET: 4TH	WSW 1/2 - 1 (0.884 mi.)	Y134	258
LEAH C. SILVERMAN PR Facility Id: D-000822 Date Closed: 2/14/2011	759 STEWART STREET	SSW 1/2 - 1 (0.891 mi.)	136	259
RIVERFRONT VILLAGE, Facility Id: D-000821 Date Closed: 2/22/1996	0 WILD WAVES WAY	WSW 1/2 - 1 (0.903 mi.)	139	260
PEAVINE POST OFFICE Facility Id: D-001252 Date Closed: 10/30/1997	290 SOUTH WELLS AVEN	SW 1/2 - 1 (0.906 mi.)	140	261
WASHOE COUNTY SCHOOL Facility Id: D-000457 Date Closed: 3/5/1996	490 POPLAR STREET	WNW 1/2 - 1 (0.909 mi.)	X141	262
324 E 4TH STREET LLC Facility Id: D-001057 Date Closed: 3/6/2019	324 EAST 4TH STREET	WSW 1/2 - 1 (0.914 mi.)	Y142	262
NORTHWEST LIQUIDATOR Facility Id: D-000819 Date Closed: 2/8/2011	EAST 5TH STREET	W 1/2 - 1 (0.939 mi.)	143	262
JUNIPER COURT HOTEL	320 EVANS AVENUE	WSW 1/2 - 1 (0.946 mi.)	144	263

EXECUTIVE SUMMARY

Facility Id: D-001295 Date Closed: 11/17/1998				
STANLEY M. KANAROWSK Facility Id: D-001006 Date Closed: 4/9/2018	456 HIGHLAND AVENUE	WNW 1/2 - 1 (0.951 mi.)	Z145	263
REGAL HOLDINGS OF NE Facility Id: D-001010	620 RYLAND STREET	SW 1/2 - 1 (0.954 mi.)	146	264
RETRAC PROJECT Facility Id: D-000723 Date Closed: 3/10/2006	EVANS AVENUE (CRUCIB	WSW 1/2 - 1 (0.976 mi.)	148	267
RENO ACES BASEBALL S Facility Id: D-000790 Date Closed: 4/1/2009	200 EVANS AVENUE	WSW 1/2 - 1 (0.982 mi.)	150	267
DANIELLE KRISTINE DE Facility Id: D-001073 Date Closed: 7/17/2019	520 STEWART STREET	SW 1/2 - 1 (0.984 mi.)	151	268
BRAD PREITAUER PROPE Facility Id: D-000296 Date Closed: 4/5/1994	420 HIGHLAND AVENUE	WNW 1/2 - 1 (0.984 mi.)	Z152	268
ORPHANED UST DISCOVE Facility Id: D-001015 Date Closed: 8/27/2018	LOCATED ON THE RIGHT	WSW 1/2 - 1 (0.989 mi.)	153	269
RALPH WAGGONER PROPE Facility Id: D-000263 Date Closed: 1/9/1995	1951 WILDER STREET	NNW 1/2 - 1 (0.989 mi.)	154	269
Lower Elevation	Address	Direction / Distance	Map ID	Page
RETRAC PROJECT Facility Id: D-000113 Date Closed: 3/20/2006	1930 EAST FOURTH STR	SE 0 - 1/8 (0.042 mi.)	C12	23
RELIANCE EXPRESS MOB Facility Id: D-000818 Date Closed: 2/24/2011	PRIMARY STREET: INTE	ENE 0 - 1/8 (0.059 mi.)	14	27
CITY OF RENO ENV CON Facility Id: 4-000701 Date Closed: 7/13/1999 Date Closed: 12/19/2002 Date Closed: 2/15/2001	1640 EAST COMMERCIAL	SSE 0 - 1/8 (0.125 mi.)	F31	63
J & B SWEEPING Facility Id: D-001279	SAGE AND COMMERCIAL	SW 1/8 - 1/4 (0.179 mi.)	57	154
MESTRI PROPERTY Facility Id: D-000371 Date Closed: 4/18/1997	2400 EAST FIFTH STRE	E 1/8 - 1/4 (0.221 mi.)	N69	192
KUENZLI PROPERTY Facility Id: D-000052 Date Closed: 9/11/2001	10 GIROUX STREET	S 1/4 - 1/2 (0.274 mi.)	80	218
HABITAT FOR HUMANITY Facility Id: D-001311	1775 KUENZLI ST	SSE 1/4 - 1/2 (0.301 mi.)	82	219
RMC NEVADA PLANT	2200 BARNETT WAY	E 1/4 - 1/2 (0.328 mi.)	85	229

EXECUTIVE SUMMARY

Facility Id: 4-000917					
MARTY S. KAYE COMMER Facility Id: D-000905	2560 EAST 4TH STREET	E 1/4 - 1/2 (0.338 mi.)	86	229	
WHITTLESEA CHECKER T Facility Id: 4-000114 Date Closed: 6/2/2009	100 SUNSHINE LANE	SSE 1/4 - 1/2 (0.393 mi.)	88	231	
DUNCAN GLENN ELEMENT Facility Id: D-000323 Date Closed: 9/12/1996	1200 MONTELLO STREET	NNW 1/4 - 1/2 (0.424 mi.)	89	232	
CONEY ISLAND UNION (Facility Id: 4-000420 Date Closed: 6/1/1988 Date Closed: 06/01/1988	2790 EAST 4TH STREET	E 1/4 - 1/2 (0.437 mi.)	Q90	233	
TRANER MIDDLE SCHOOL Facility Id: D-000184 Date Closed: 11/8/2001	1700 CARVILLE DRIVE	N 1/4 - 1/2 (0.438 mi.)	91	233	
KINDER MORGAN ENERGY Facility Id: D-000762	PRIMARY STREET: GALL	E 1/4 - 1/2 (0.467 mi.)	94	235	
NEVADA DEPARTMENT OF Facility Id: 4-000564 Date Closed: 3/29/1993	310 GALLETTI WAY	ESE 1/4 - 1/2 (0.486 mi.)	97	236	
BASTA INVESTMENT COM Facility Id: 4-000262 Date Closed: 3/7/2018	1010 EAST COMMERCIAL	WSW 1/4 - 1/2 (0.490 mi.)	98	236	
RIVER SENIOR PARTNER Facility Id: D-000815 Date Closed: 10/21/2010	PRIMARY STREET: KUEN	SW 1/4 - 1/2 (0.498 mi.)	99	237	
CENTER FOR ADVANCED Facility Id: D-000872 Date Closed: 12/13/2013	901 EAST 2ND STREET	SW 1/2 - 1 (0.528 mi.)	R100	237	
CITY OF RENO REDEVEL Facility Id: D-000100 Date Closed: 10/17/2006	111 MORRILL AVENUE	WSW 1/2 - 1 (0.536 mi.)	101	237	
MAACO AUTO PAINTING Facility Id: 4-000830	2445 EAST 2ND STREET	SE 1/2 - 1 (0.596 mi.)	106	240	
JACK J. AND DELIA M. Facility Id: D-000747 Date Closed: 1/29/2007	388 GOULD STREET	S 1/2 - 1 (0.609 mi.)	108	241	
WASHOE MEDICAL CENTE Facility Id: 4-000153 Date Closed: 4/15/1991	77 PRINGLE WAY	SSW 1/2 - 1 (0.619 mi.)	109	241	
RENO-SPARKS READY MI Facility Id: 4-000547 Date Closed: 4/10/2003	333 GALETTI WAY	ESE 1/2 - 1 (0.621 mi.)	110	241	
CONSTRUCTION COMPANY Facility Id: D-000430 Date Closed: 7/28/1992 Date Closed: 7/31/1992	555 GOULD STREET	S 1/2 - 1 (0.688 mi.)	U116	244	
MODEL DAIRY	500 GOULD ST	S 1/2 - 1 (0.703 mi.)	U117	245	

EXECUTIVE SUMMARY

Facility Id: D-000774					
WASHOE COUNTY DEPART	1205 MILL STREET	SSW 1/2 - 1 (0.704 mi.)	V118	252	
Facility Id: 4-000730					
Date Closed: 12/5/2002					
WASHOE COUNTY DEPART	1255 MILL STREET	SSW 1/2 - 1 (0.712 mi.)	V120	253	
Facility Id: 4-000728					
Date Closed: 9/1/2004					
SHERETZ PROPERTY	225 KIRMAN STREET	SSW 1/2 - 1 (0.740 mi.)	122	254	
Facility Id: D-000338					
Date Closed: 11/22/1996					
RENOWN HEALTH	1150 RYLAND STREET	SSW 1/2 - 1 (0.746 mi.)	123	254	
Facility Id: D-000839					
Date Closed: 11/14/2011					
KIETZKE PROPERTIES	525 KIETZKE LANE	S 1/2 - 1 (0.757 mi.)	124	254	
Facility Id: D-000388					
Date Closed: 12/26/1991					
WASHOE HEALTH SYSTEM	920 & 924 WILLOW STR	SSW 1/2 - 1 (0.763 mi.)	126	255	
Facility Id: D-000075					
Date Closed: 10/9/2002					
MARY MACALUSO PROPER	2345 GLENDALE AVENUE	ESE 1/2 - 1 (0.844 mi.)	130	257	
Facility Id: D-000048					
Date Closed: 7/31/2001					
LEN CROCKER PROPERTY	420 BALLENTYNE WAY	SSW 1/2 - 1 (0.859 mi.)	W131	257	
Facility Id: D-000394					
Date Closed: 7/26/1993					
HUMBERTO A. CHAVEZ P	470 BALLENTYNE WAY	SSW 1/2 - 1 (0.890 mi.)	W135	259	
Facility Id: D-001040					
Date Closed: 11/5/2018					
ED GRIMSHAW PROPERTY	1710 STEWART STREET	S 1/2 - 1 (0.898 mi.)	137	260	
Facility Id: D-000201					
Date Closed: 11/7/1995					
RAIL CITY CASINO	2111 VICTORIAN AVENU	E 1/2 - 1 (0.900 mi.)	138	260	
Facility Id: D-000128					
Date Closed: 4/13/2004					
KNAUSS INVESTMENTS,	2255 BYARS LANE	SE 1/2 - 1 (0.959 mi.)	147	264	
Facility Id: 4-000639					
Date Closed: 10/19/2015					
SECO PROPERTIES, LLC	885 ROBERTS STREET	SSW 1/2 - 1 (0.976 mi.)	149	267	
Facility Id: D-001008					
Date Closed: 3/28/2018					

State and tribal leaking storage tank lists

NV LUST: Leaking UST List.

A review of the NV LUST list, as provided by EDR, and dated 06/15/2020 has revealed that there is 1 NV LUST site within approximately 0.5 miles of the target property.

EXECUTIVE SUMMARY

<u>Lower Elevation</u>	<u>Address</u>	<u>Direction / Distance</u>	<u>Map ID</u>	<u>Page</u>
ALLIED WASHOE Facility Id: 4-000003 Date Closed: 5/27/2015	2500 EAST 4TH STREET	E 1/8 - 1/4 (0.248 mi.)	P78	210

State and tribal registered storage tank lists

NV UST: Registered Underground Storage Tank Facilities.

A review of the NV UST list, as provided by EDR, has revealed that there are 39 NV UST sites within approximately 0.25 miles of the target property.

<u>Equal/Higher Elevation</u>	<u>Address</u>	<u>Direction / Distance</u>	<u>Map ID</u>	<u>Page</u>
NATIONAL TRANSMISSIO Database: UST, Date of Government Version: 06/15/2020 Tank Status: PERMANENTLY CLOSED Facility Id: 4-000619	1505 E 4TH ST	WSW 0 - 1/8 (0.031 mi.)	B5	10
NATION TRANS. KING Database: Washoe Co. UST, Date of Government Version: 08/03/2020 Facility Status: CLOSED State ID: 4-000619	1505 E 4TH ST.	WSW 0 - 1/8 (0.031 mi.)	B7	17
ROBOWASH (ROSE HANSE Database: Washoe Co. UST, Date of Government Version: 08/03/2020 Facility Status: CLOSED State ID: 4-000637	1559 PRATER WAY	WSW 0 - 1/8 (0.041 mi.)	B11	22
KEN'S AUTOMOTIVE-DOT Database: Washoe Co. UST, Date of Government Version: 08/03/2020 Facility Status: CLOSED	1497 E 7TH ST.	WNW 0 - 1/8 (0.076 mi.)	17	30
7-ELEVEN #33023 Database: Washoe Co. UST, Date of Government Version: 08/03/2020 Facility Status: OPEN	1490 E PRATER WAY	WSW 0 - 1/8 (0.078 mi.)	B18	30
GOLDEN GATE PETROLEU Database: Washoe Co. UST, Date of Government Version: 08/03/2020 Database: UST, Date of Government Version: 06/15/2020 Tank Status: PERMANENTLY CLOSED Tank Status: CURRENTLY IN USE Facility Status: OPEN Facility Id: 4-000220 State ID: 4-000220	1445 E 6TH ST	W 0 - 1/8 (0.107 mi.)	E20	34
NEVADA TOW/ROAD SERV Database: Washoe Co. UST, Date of Government Version: 08/03/2020 Facility Status: CLOSED State ID: 4-000155	250 SAGE ST.	SW 0 - 1/8 (0.118 mi.)	G26	44
NATIONAL TOW & ROAD Database: UST, Date of Government Version: 06/15/2020 Tank Status: PERMANENTLY CLOSED Facility Id: 4-000155	250 SAGE ST	SW 0 - 1/8 (0.118 mi.)	G28	48
ROMOLO BEVILACQUA Database: Washoe Co. UST, Date of Government Version: 08/03/2020	505 MONTELLO ST.	W 1/8 - 1/4 (0.143 mi.)	E40	111

EXECUTIVE SUMMARY

Facility Status: CLOSED				
ROMOLO BEVILACQUA	505 MONTELLO ST	W 1/8 - 1/4 (0.143 mi.)	E41	111
Database: UST, Date of Government Version: 06/15/2020				
Tank Status: PERMANENTLY CLOSED				
Facility Id: 4-001033				
GLACIER MOUNTAIN ICE	1345 E 4TH ST	WSW 1/8 - 1/4 (0.169 mi.)	I48	125
Database: UST, Date of Government Version: 06/15/2020				
Tank Status: PERMANENTLY CLOSED				
Facility Id: D-000157				
RSC SERVICE MAILED	1390 E 4TH ST	WSW 1/8 - 1/4 (0.177 mi.)	I55	152
Database: UST, Date of Government Version: 06/15/2020				
Tank Status: PERMANENTLY CLOSED				
Facility Id: 4-000150				
RENO SALVAGE CO.	1390 E 4TH ST.	WSW 1/8 - 1/4 (0.177 mi.)	I56	153
Database: Washoe Co. UST, Date of Government Version: 08/03/2020				
Facility Status: CLOSED				
State ID: 4-000150				
RENO SALVAGE CO	301 MONTELLO ST	SW 1/8 - 1/4 (0.184 mi.)	58	154
Database: UST, Date of Government Version: 06/15/2020				
Tank Status: PERMANENTLY CLOSED				
Facility Id: 4-000151				
Lower Elevation	Address	Direction / Distance	Map ID	Page
STEWARTS AUTOMOTIVE	1900 E 4TH ST	SSE 0 - 1/8 (0.038 mi.)	C8	17
Database: Washoe Co. UST, Date of Government Version: 08/03/2020				
Facility Status: CLOSED				
State ID: 4-000746				
STEWARTS AUTOMOTIVE	1900 E 4TH ST	SSE 0 - 1/8 (0.038 mi.)	C9	22
Database: UST, Date of Government Version: 06/15/2020				
Tank Status: PERMANENTLY CLOSED				
Facility Id: 4-000746				
AAMCO TRANSMISSION	2001 PRATER WAY	ESE 0 - 1/8 (0.038 mi.)	D10	22
Database: Washoe Co. UST, Date of Government Version: 08/03/2020				
Facility Status: CLOSED				
State ID: 4-000145				
AMERICAN READY MIX	1725 E COMMERCIAL RO	SSE 0 - 1/8 (0.116 mi.)	F23	36
Database: Washoe Co. UST, Date of Government Version: 08/03/2020				
Facility Status: CLOSED				
AMERICAN READY-MIX I	1725 E COMMERCIAL RO	SSE 0 - 1/8 (0.116 mi.)	F24	37
Database: UST, Date of Government Version: 06/15/2020				
Tank Status: PERMANENTLY CLOSED				
Facility Id: 4-000763				
ALLIED PETROLEUM CO.	1700 E COMMERCIAL RO	SSE 0 - 1/8 (0.123 mi.)	F30	63
Database: Washoe Co. UST, Date of Government Version: 08/03/2020				
Facility Status: CLOSED				
State ID: 4-000004				
CITY OF RENO CORPORA	1640 E COMMERCIAL RO	SSE 0 - 1/8 (0.125 mi.)	F32	70
Database: UST, Date of Government Version: 06/15/2020				
Tank Status: PERMANENTLY CLOSED				
Facility Id: 4-000701				
CITY OF RENO-CORP YA	1640 E COMMERCIAL RO	SSE 0 - 1/8 (0.125 mi.)	F33	73
Database: Washoe Co. UST, Date of Government Version: 08/03/2020				

EXECUTIVE SUMMARY

Facility Status: CLOSED				
State ID: 4-000701				
RAMAGE TRUCK REPAIR	2305 E 5TH ST.	E 1/8 - 1/4 (0.130 mi.)	H37	101
Database: Washoe Co. UST, Date of Government Version: 08/03/2020				
Facility Status: TC				
NORTHERN NV FLEET SE	2305 E 5TH ST	E 1/8 - 1/4 (0.130 mi.)	H38	102
Database: UST, Date of Government Version: 06/15/2020				
Tank Status: TEMPORARILY CLOSED				
Facility Id: 4-001088				
SIERRA ROOFING CORP	2000 E 4TH ST	ESE 1/8 - 1/4 (0.145 mi.)	43	112
Database: Washoe Co. UST, Date of Government Version: 08/03/2020				
Database: UST, Date of Government Version: 06/15/2020				
Tank Status: PERMANENTLY CLOSED				
Facility Status: CLOSED				
Facility Id: 4-000762				
ALLIED PETROLEUM CO	1580 E COMMERCIAL RO	SSW 1/8 - 1/4 (0.154 mi.)	J45	120
Database: UST, Date of Government Version: 06/15/2020				
Tank Status: PERMANENTLY CLOSED				
Facility Id: 4-000004				
RENO BULK PLANT	1575 E COMMERCIAL RO	SSW 1/8 - 1/4 (0.162 mi.)	J47	124
Database: Washoe Co. UST, Date of Government Version: 08/03/2020				
Database: UST, Date of Government Version: 06/15/2020				
Tank Status: CURRENTLY IN USE				
Tank Status: PERMANENTLY CLOSED				
Facility Status: OPEN				
Facility Id: 4-000511				
State ID: 4-000414,511				
BUZZARD TRUCKING	2395 E 5TH ST.	E 1/8 - 1/4 (0.176 mi.)	H50	134
Database: Washoe Co. UST, Date of Government Version: 08/03/2020				
Facility Status: TC				
VITRAN EXPRESS TRUCK	2395 E 5TH ST	E 1/8 - 1/4 (0.176 mi.)	H54	152
Database: UST, Date of Government Version: 06/15/2020				
Tank Status: TEMPORARILY CLOSED				
Facility Id: 4-001054				
REGAL SERVICE STATIO	2315 E 4TH ST	E 1/8 - 1/4 (0.186 mi.)	K59	155
Database: UST, Date of Government Version: 06/15/2020				
Tank Status: PERMANENTLY CLOSED				
Facility Id: 4-000846				
REGAL SERVICE STATIO	2315 E 4TH ST.	E 1/8 - 1/4 (0.210 mi.)	K63	168
Database: Washoe Co. UST, Date of Government Version: 08/03/2020				
Facility Status: CLOSED				
DISPOSAL SERVICES	1390 E COMMERCIAL RO	SSW 1/8 - 1/4 (0.218 mi.)	M67	189
Database: UST, Date of Government Version: 06/15/2020				
Tank Status: PERMANENTLY CLOSED				
Tank Status: CURRENTLY IN USE				
Facility Id: 4-000306				
NORTHERN NV MEDICAL	2375 E PRATER WAY	E 1/8 - 1/4 (0.219 mi.)	K68	191
Database: Washoe Co. UST, Date of Government Version: 08/03/2020				
Facility Status: OPEN				
State ID: 4-000413				
STEVE MESTRI	2400 E 5TH ST	E 1/8 - 1/4 (0.221 mi.)	N70	192
Database: UST, Date of Government Version: 06/15/2020				

EXECUTIVE SUMMARY

is 1 US BROWNFIELDS site within approximately 0.5 miles of the target property.

<u>Equal/Higher Elevation</u>	<u>Address</u>	<u>Direction / Distance</u>	<u>Map ID</u>	<u>Page</u>
0 E. COMMERCIAL ROW ACRES property ID: 239890 ACRES property ID: 239880 Cleanup Completion Date: -	0 E. COMMERCIAL ROW	SW 1/4 - 1/2 (0.306 mi.)	83	220

Local Lists of Landfill / Solid Waste Disposal Sites

NV SWRCY: A listing of recycling facilities in Nevada.

A review of the NV SWRCY list, as provided by EDR, and dated 06/05/2020 has revealed that there are 7 NV SWRCY sites within approximately 0.5 miles of the target property.

<u>Equal/Higher Elevation</u>	<u>Address</u>	<u>Direction / Distance</u>	<u>Map ID</u>	<u>Page</u>
RSD	510 MORRILL	W 1/4 - 1/2 (0.477 mi.)	96	235
<u>Lower Elevation</u>	<u>Address</u>	<u>Direction / Distance</u>	<u>Map ID</u>	<u>Page</u>
RENO DISPOSAL - TRAN	1390 E COMMERCIAL RO	SSW 1/8 - 1/4 (0.218 mi.)	M65	173
HABITAT FOR HUMANITY	1775 KUENZLI ST	SSE 1/4 - 1/2 (0.301 mi.)	82	219
AMERICAN SALVAGE	1915 KUENZLI ST	SSE 1/4 - 1/2 (0.327 mi.)	84	228
RSW - AMERICA RECYCL	1100 E COMMERCIAL RO	SW 1/4 - 1/2 (0.392 mi.)	87	229
HOWARD'S CHEVRON INC	2799 EAST 4TH STREET	E 1/4 - 1/2 (0.443 mi.)	Q92	234
NEVADA PALLET CO	1503 E. 2ND	SSW 1/4 - 1/2 (0.457 mi.)	93	234

Other Ascertainable Records

RCRA NonGen / NLR: RCRAInfo is EPA's comprehensive information system, providing access to data supporting the Resource Conservation and Recovery Act (RCRA) of 1976 and the Hazardous and Solid Waste Amendments (HSWA) of 1984. The database includes selective information on sites which generate, transport, store, treat and/or dispose of hazardous waste as defined by the Resource Conservation and Recovery Act (RCRA). Non-Generators do not presently generate hazardous waste.

A review of the RCRA NonGen / NLR list, as provided by EDR, and dated 06/15/2020 has revealed that there are 20 RCRA NonGen / NLR sites within approximately 0.25 miles of the target property.

<u>Equal/Higher Elevation</u>	<u>Address</u>	<u>Direction / Distance</u>	<u>Map ID</u>	<u>Page</u>
EXPRESS SMOG CHECK EPA ID:: NVD981640766	1505 E 4TH ST	WSW 0 - 1/8 (0.031 mi.)	B6	10
TIRE CENTERS INC #98 EPA ID:: NVD982430183	1500 E 4TH ST	WSW 0 - 1/8 (0.058 mi.)	B13	23
HARCO EPA ID:: NVD982430225	250 1/2 SAGE ST	SW 0 - 1/8 (0.117 mi.)	G25	37
NATIONAL TOW EPA ID:: NVD982494155	250 SAGE ST	SW 0 - 1/8 (0.118 mi.)	G27	45
A 1 BODY SHOP	680 MONTELLO ST	W 0 - 1/8 (0.123 mi.)	E29	49

EXECUTIVE SUMMARY

EPA ID:: NVD981628159				
WESTERN X RAY INC	690 MONTELLO ST	WNW 1/8 - 1/4 (0.126 mi.)	E35	89
EPA ID:: NVD982323610				
SOUTHERN PACIFIC	222 SAGE ST	SW 1/8 - 1/4 (0.129 mi.)	G36	97
EPA ID:: NVR000000745				
WEST COAST IMAGING	1400 E 7TH ST	WNW 1/8 - 1/4 (0.137 mi.)	39	102
EPA ID:: NVR000076836				
GENERATOR EXCHANGE	1395 E 4TH ST	WSW 1/8 - 1/4 (0.153 mi.)	I44	113
EPA ID:: NVR000000547				
GREGS GARAGE	1261 E 7TH ST	WNW 1/8 - 1/4 (0.200 mi.)	L61	158
EPA ID:: NV0000330092				
CITILIFT	600 SUTRO	W 1/8 - 1/4 (0.211 mi.)	L64	168
EPA ID:: NV0000183913				
Lower Elevation	Address	Direction / Distance	Map ID	Page
STEWARTS AUTOMOTIVE	1900 E 4TH ST	SSE 0 - 1/8 (0.038 mi.)	C8	17
EPA ID:: NVD986771384				
HOOTEN TIRE	1940 E 4TH	SE 0 - 1/8 (0.059 mi.)	D15	27
EPA ID:: NVR000000752				
ALCOA RECYCLING CO I	1970 E 4TH ST	ESE 0 - 1/8 (0.092 mi.)	19	31
EPA ID:: NVD986776250				
VIKING FREIGHT SYSTE	2395 E FIFTH ST	E 1/8 - 1/4 (0.176 mi.)	H51	134
EPA ID:: NVD982445652				
OVERNIGHT TRANSPORTA	2395 E 5TH ST	E 1/8 - 1/4 (0.176 mi.)	H52	145
EPA ID:: NVD982233202				
VIKING FREIGHT SYSTE	2395 E FIFTH ST	E 1/8 - 1/4 (0.176 mi.)	H53	150
EPA ID:: NVD982339202				
PARAMOUNT AUTO BODY	2375 E 4TH ST	E 1/8 - 1/4 (0.205 mi.)	K62	164
EPA ID:: NVD982411910				
PRIMOS SERVICE	545 DEPAOLI	ENE 1/8 - 1/4 (0.230 mi.)	O71	192
EPA ID:: NVD982439473				
ANDERSON & SONS TRUC	2401 E FIFTH STREET	E 1/8 - 1/4 (0.244 mi.)	N75	198
EPA ID:: NVD982473282				

FUDS: The Listing includes locations of Formerly Used Defense Sites Properties where the US Army Corps Of Engineers is actively working or will take necessary cleanup actions.

A review of the FUDS list, as provided by EDR, and dated 05/13/2020 has revealed that there is 1 FUDS site within approximately 1 mile of the target property.

<u>Equal/Higher Elevation</u>	<u>Address</u>	<u>Direction / Distance</u>	<u>Map ID</u>	<u>Page</u>
RENO ORDNANCE SC SHO		WSW 1/2 - 1 (0.760 mi.)	125	255

EXECUTIVE SUMMARY

EDR HIGH RISK HISTORICAL RECORDS

EDR Exclusive Records

EDR MGP: The EDR Proprietary Manufactured Gas Plant Database includes records of coal gas plants (manufactured gas plants) compiled by EDR's researchers. Manufactured gas sites were used in the United States from the 1800's to 1950's to produce a gas that could be distributed and used as fuel. These plants used whale oil, rosin, coal, or a mixture of coal, oil, and water that also produced a significant amount of waste. Many of the byproducts of the gas production, such as coal tar (oily waste containing volatile and non-volatile chemicals), sludges, oils and other compounds are potentially hazardous to human health and the environment. The byproduct from this process was frequently disposed of directly at the plant site and can remain or spread slowly, serving as a continuous source of soil and groundwater contamination.

A review of the EDR MGP list, as provided by EDR, has revealed that there is 1 EDR MGP site within approximately 1 mile of the target property.

<u>Equal/Higher Elevation</u>	<u>Address</u>	<u>Direction / Distance</u>	<u>Map ID</u>	<u>Page</u>
RENO POWER LIGHT AND	500-510 EUREKA AVE	W 1/2 - 1 (0.595 mi.)	T105	240

EDR Hist Auto: EDR has searched selected national collections of business directories and has collected listings of potential gas station/filling station/service station sites that were available to EDR researchers. EDR's review was limited to those categories of sources that might, in EDR's opinion, include gas station/filling station/service station establishments. The categories reviewed included, but were not limited to gas, gas station, gasoline station, filling station, auto, automobile repair, auto service station, service station, etc. This database falls within a category of information EDR classifies as "High Risk Historical Records", or HRHR. EDR's HRHR effort presents unique and sometimes proprietary data about past sites and operations that typically create environmental concerns, but may not show up in current government records searches.

A review of the EDR Hist Auto list, as provided by EDR, has revealed that there are 2 EDR Hist Auto sites within approximately 0.125 miles of the target property.

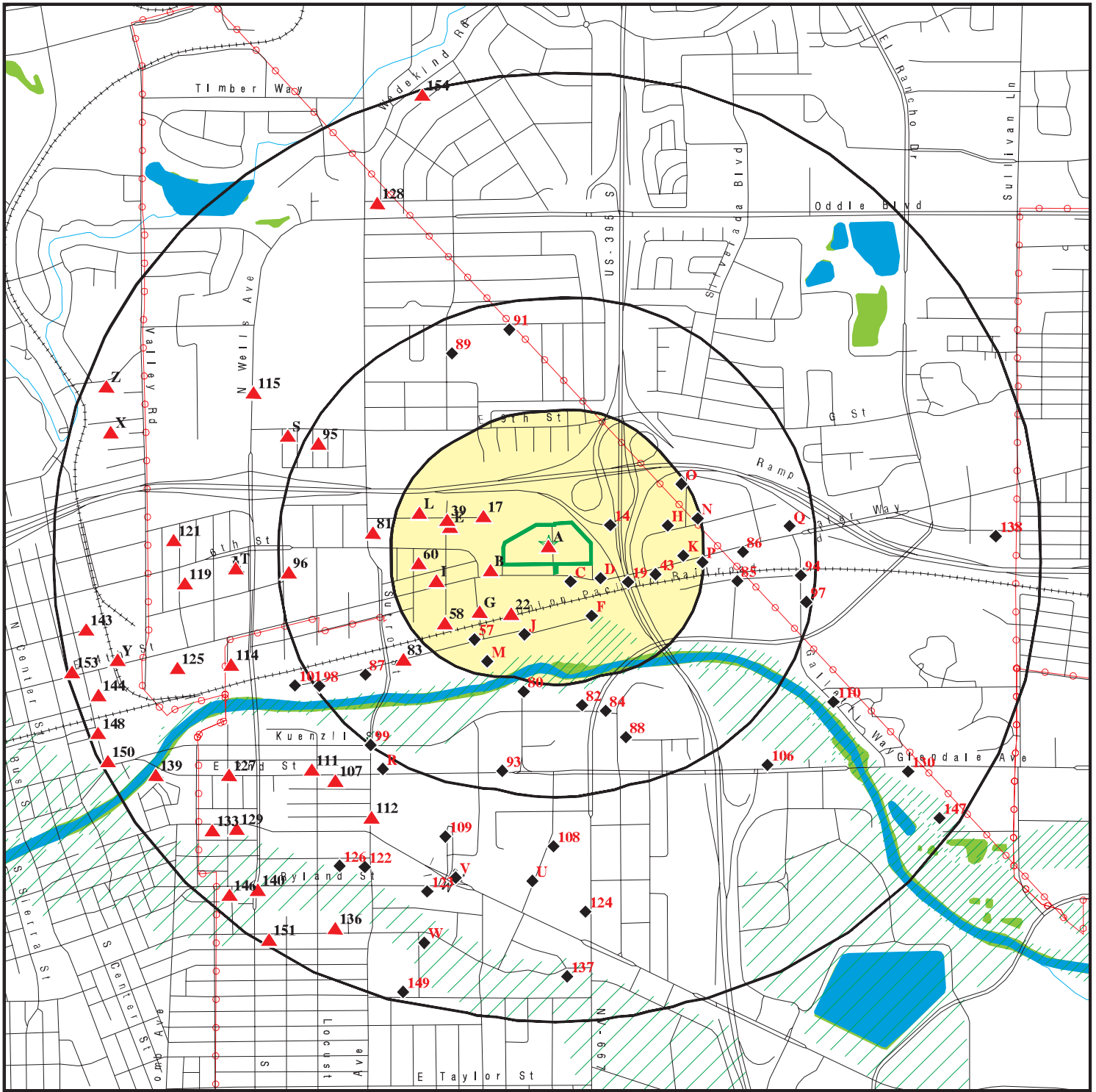
<u>Equal/Higher Elevation</u>	<u>Address</u>	<u>Direction / Distance</u>	<u>Map ID</u>	<u>Page</u>
NATION TRANSMISSION	1505 E 4TH ST	WSW 0 - 1/8 (0.031 mi.)	B4	9
BONUS MINI MART	1445 E SIXTH ST	W 0 - 1/8 (0.107 mi.)	E21	35

EXECUTIVE SUMMARY

Due to poor or inadequate address information, the following sites were not mapped. Count: 19 records.

<u>Site Name</u>	<u>Database(s)</u>
KEYSTONE RETAIL, ORPHANED TANK ON	NV SHWS
STONEFIELD SUBDIVISION EAST END OF	NV SHWS
UNION 76 STATION #6978	NV SHWS
RETRAC PROJECT	NV SHWS
WASHOE COUNTY JUSTICE COURT	NV SHWS
RETRAC PROJECT	NV SHWS
RETRAC PROJECT	NV SHWS
CITY OF RENO	NV SHWS
UNION PACIFIC RAILROAD COMPANY	NV SHWS
T.K.E. TRUCKING	NV SHWS
NEVADA DEPARTMENT OF TRANSPORTATIO	NV SHWS
FORMER PARK LANE MALL	NV SHWS
RETRAC PROJECT	NV SHWS
KANGAROO FREIGHT LINES, MOBILE SOU	NV SHWS
TORRES BROTHERS TRUCKING MOBILE SO	NV SHWS
RETRAC PROJECT	NV SHWS
SHOPPERS SQUARE INVESTMENT HOLDING	NV SHWS
PETRO SOURCE	NV SHWS
RETRAC PROJECT	NV SHWS

OVERVIEW MAP - 6210740.2S



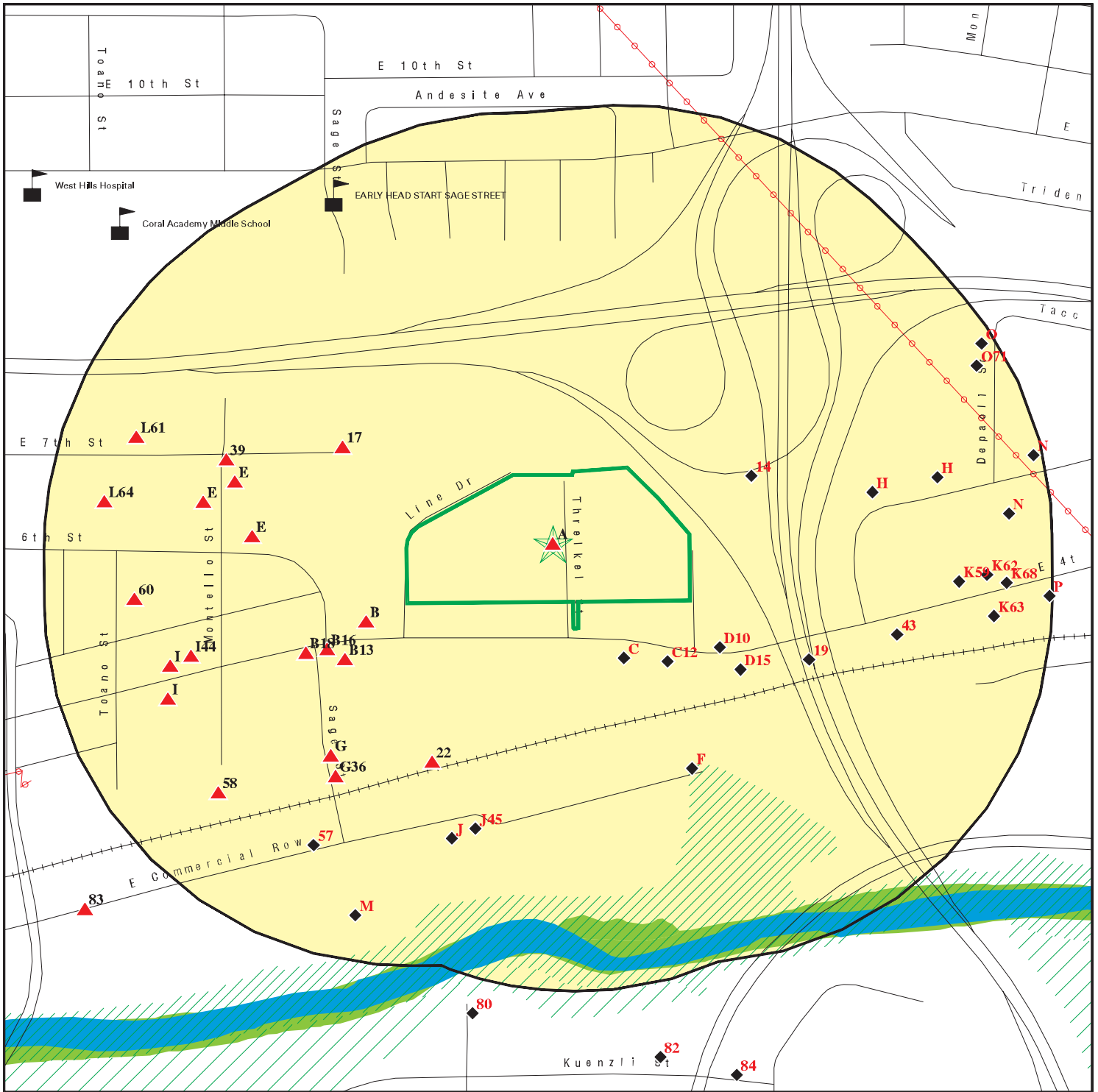
-  Target Property
-  Sites at elevations higher than or equal to the target property
-  Sites at elevations lower than the target property
-  Manufactured Gas Plants
-  National Priority List Sites
-  Dept. Defense Sites
-  Indian Reservations BIA
-  Power transmission lines
-  Special Flood Hazard Area (1%)
-  0.2% Annual Chance Flood Hazard
-  National Wetland Inventory
-  State Wetlands

This report includes Interactive Map Layers to display and/or hide map information. The legend includes only those icons for the default map view.

SITE NAME: GGF006
 ADDRESS: 1775 East 4th Street
 Reno NV 89512
 LAT/LONG: 39.534764 / 119.790939

CLIENT: McGinley Associates
 CONTACT: Krista Wahnefried, C.E.M. #2474, Exp. Date 04/01/2021
 INQUIRY #: 6210740.2S
 DATE: September 30, 2020 3:46 pm

DETAIL MAP - 6210740.2S



Target Property

Sites at elevations higher than or equal to the target property

Sites at elevations lower than the target property

Manufactured Gas Plants

Sensitive Receptors

National Priority List Sites

Dept. Defense Sites

Indian Reservations BIA

Power transmission lines

Special Flood Hazard Area (1%)

0.2% Annual Chance Flood Hazard

National Wetland Inventory

State Wetlands



This report includes Interactive Map Layers to display and/or hide map information. The legend includes only those icons for the default map view.

SITE NAME: GGF006
 ADDRESS: 1775 East 4th Street
 Reno NV 89512
 LAT/LONG: 39.534764 / 119.790939

CLIENT: McGinley Associates
 CONTACT: Krista Wahnefried, C.E.M. #2474, Exp. Date 04/01/2021
 INQUIRY #: 6210740.2s
 DATE: September 30, 2020 3:48 pm

MAP FINDINGS SUMMARY

Database	Search Distance (Miles)	Target Property	< 1/8	1/8 - 1/4	1/4 - 1/2	1/2 - 1	> 1	Total Plotted
STANDARD ENVIRONMENTAL RECORDS								
<i>Federal NPL site list</i>								
NPL	1.000		0	0	0	0	NR	0
Proposed NPL	1.000		0	0	0	0	NR	0
NPL LIENS	1.000		0	0	0	0	NR	0
<i>Federal Delisted NPL site list</i>								
Delisted NPL	1.000		0	0	0	0	NR	0
<i>Federal CERCLIS list</i>								
FEDERAL FACILITY	0.500		0	0	0	NR	NR	0
SEMS	0.500		0	0	0	NR	NR	0
<i>Federal CERCLIS NFRAP site list</i>								
SEMS-ARCHIVE	0.500		0	0	0	NR	NR	0
<i>Federal RCRA CORRACTS facilities list</i>								
CORRACTS	1.000		0	0	0	0	NR	0
<i>Federal RCRA non-CORRACTS TSD facilities list</i>								
RCRA-TSDF	0.500		0	0	0	NR	NR	0
<i>Federal RCRA generators list</i>								
RCRA-LQG	0.250		0	0	NR	NR	NR	0
RCRA-SQG	0.250		0	0	NR	NR	NR	0
RCRA-VSQG	0.250		1	5	NR	NR	NR	6
<i>Federal institutional controls / engineering controls registries</i>								
LUCIS	0.500		0	0	0	NR	NR	0
US ENG CONTROLS	0.500		0	0	0	NR	NR	0
US INST CONTROLS	0.500		0	0	0	NR	NR	0
<i>Federal ERNS list</i>								
ERNS	TP		NR	NR	NR	NR	NR	0
<i>State- and tribal - equivalent CERCLIS</i>								
NV SHWS	1.000		5	3	14	53	NR	75
<i>State and tribal landfill and/or solid waste disposal site lists</i>								
NV SWF/LF	0.500		0	0	0	NR	NR	0
<i>State and tribal leaking storage tank lists</i>								
NV LUST	0.500		0	1	0	NR	NR	1
INDIAN LUST	0.500		0	0	0	NR	NR	0
<i>State and tribal registered storage tank lists</i>								
FEMA UST	0.250		0	0	NR	NR	NR	0

MAP FINDINGS SUMMARY

Database	Search Distance (Miles)	Target Property	< 1/8	1/8 - 1/4	1/4 - 1/2	1/2 - 1	> 1	Total Plotted
NV UST	0.250	2	16	23	NR	NR	NR	41
NV AST	0.250		0	1	NR	NR	NR	1
INDIAN UST	0.250		0	0	NR	NR	NR	0
State and tribal voluntary cleanup sites								
NV VCP	0.500		0	0	0	NR	NR	0
INDIAN VCP	0.500		0	0	0	NR	NR	0
State and tribal Brownfields sites								
NV BROWNFIELDS	0.500		0	0	0	NR	NR	0
ADDITIONAL ENVIRONMENTAL RECORDS								
Local Brownfield lists								
US BROWNFIELDS	0.500		0	0	1	NR	NR	1
Local Lists of Landfill / Solid Waste Disposal Sites								
NV SWRCY	0.500		0	1	6	NR	NR	7
INDIAN ODI	0.500		0	0	0	NR	NR	0
ODI	0.500		0	0	0	NR	NR	0
DEBRIS REGION 9	0.500		0	0	0	NR	NR	0
IHS OPEN DUMPS	0.500		0	0	0	NR	NR	0
Local Lists of Hazardous waste / Contaminated Sites								
US HIST CDL	TP		NR	NR	NR	NR	NR	0
US CDL	TP		NR	NR	NR	NR	NR	0
Local Land Records								
LIENS 2	TP		NR	NR	NR	NR	NR	0
Records of Emergency Release Reports								
HMIRS	TP		NR	NR	NR	NR	NR	0
Other Ascertainable Records								
RCRA NonGen / NLR	0.250		8	12	NR	NR	NR	20
FUDS	1.000		0	0	0	1	NR	1
DOD	1.000		0	0	0	0	NR	0
SCRD DRYCLEANERS	0.500		0	0	0	NR	NR	0
US FIN ASSUR	TP		NR	NR	NR	NR	NR	0
EPA WATCH LIST	TP		NR	NR	NR	NR	NR	0
2020 COR ACTION	0.250		0	0	NR	NR	NR	0
TSCA	TP		NR	NR	NR	NR	NR	0
TRIS	TP		NR	NR	NR	NR	NR	0
SSTS	TP		NR	NR	NR	NR	NR	0
ROD	1.000		0	0	0	0	NR	0
RMP	TP		NR	NR	NR	NR	NR	0
RAATS	TP		NR	NR	NR	NR	NR	0
PRP	TP		NR	NR	NR	NR	NR	0

Map ID
Direction
Distance
Elevation

MAP FINDINGS

Site

Database(s)

EDR ID Number
EPA ID Number

A1
Target
Property

WELLS CARGO INC
1775 E 4TH ST
RENO, NV 89512

NV UST U004160746
N/A

Site 1 of 3 in cluster A

Actual:
4477 ft.

UST:

Facility ID:	4-000434
Tank ID:	1
Tank Status:	PERMANENTLY CLOSED
Tank Capacity:	250
Tank Substance:	NEW OIL
Install Date:	05/05/1945
Tank Material:	ASPHALT COATED OR BARE STEEL, NONE
FEDERALLY REGULATED UST:	TRUE
Pipe Material:	GALVANIZED STEEL, NONE
Tank ID:	2
Tank Status:	PERMANENTLY CLOSED
Tank Capacity:	250
Tank Substance:	NEW OIL
Install Date:	05/05/1945
Tank Material:	ASPHALT COATED OR BARE STEEL, NONE
FEDERALLY REGULATED UST:	TRUE
Pipe Material:	GALVANIZED STEEL, NONE
Tank ID:	3
Tank Status:	PERMANENTLY CLOSED
Tank Capacity:	250
Tank Substance:	NEW OIL
Install Date:	05/05/1945
Tank Material:	ASPHALT COATED OR BARE STEEL, NONE
FEDERALLY REGULATED UST:	TRUE
Pipe Material:	GALVANIZED STEEL, NONE
Tank ID:	4
Tank Status:	PERMANENTLY CLOSED
Tank Capacity:	250
Tank Substance:	OTHER
Install Date:	05/05/1945
Tank Material:	ASPHALT COATED OR BARE STEEL, NONE
FEDERALLY REGULATED UST:	TRUE
Pipe Material:	GALVANIZED STEEL, NONE
Tank ID:	5
Tank Status:	PERMANENTLY CLOSED
Tank Capacity:	250
Tank Substance:	NEW OIL
Install Date:	05/05/1945
Tank Material:	ASPHALT COATED OR BARE STEEL, NONE
FEDERALLY REGULATED UST:	TRUE
Pipe Material:	GALVANIZED STEEL, NONE
Tank ID:	6
Tank Status:	PERMANENTLY CLOSED
Tank Capacity:	500
Tank Substance:	USED OIL
Install Date:	05/05/1945
Tank Material:	ASPHALT COATED OR BARE STEEL, NONE

Map ID
Direction
Distance
Elevation

MAP FINDINGS

Site

Database(s)

EDR ID Number
EPA ID Number

WELLS CARGO INC (Continued)

U004160746

FEDERALLY REGULATED UST: TRUE
Pipe Material: GALVANIZED STEEL, NONE

Tank ID: 7
Tank Status: PERMANENTLY CLOSED
Tank Capacity: 1000
Tank Substance: GASOLINE (CONTAINING <= 10% ETHANOL)
Install Date: 05/05/1945
Tank Material: ASPHALT COATED OR BARE STEEL, NONE
FEDERALLY REGULATED UST: TRUE
Pipe Material: GALVANIZED STEEL, NONE

Tank ID: 8
Tank Status: PERMANENTLY CLOSED
Tank Capacity: 10000
Tank Substance: DIESEL
Install Date: 05/05/1945
Tank Material: ASPHALT COATED OR BARE STEEL, NONE
FEDERALLY REGULATED UST: TRUE
Pipe Material: GALVANIZED STEEL, NONE

Tank ID: 9
Tank Status: PERMANENTLY CLOSED
Tank Capacity: 10000
Tank Substance: USED OIL
Install Date: 05/05/1945
Tank Material: ASPHALT COATED OR BARE STEEL, NONE
FEDERALLY REGULATED UST: TRUE
Pipe Material: GALVANIZED STEEL, NONE

**A2
Target
Property**

**WELLS CARGO, INC.
1775 E. 4TH ST.
RENO, NV 89512**

**PADS 1004565812
NVD986766160**

Site 2 of 3 in cluster A

**Actual:
4477 ft.**

PADS:
Name: WELLS CARGO, INC.
Address: 1775 E. 4TH ST.
Address 2: Not reported
City,State,Zip: RENO, NV 89512
EDR ID: 1004565812
EPAID: NVD986766160
Region: 9
Generator: N
Storer: N
Disposer: N
Transporter: Y
Smelter: N
Research Facility: N
Mailing Address: P.O.BOX 1511
Mailing Address 2: Not reported
Mailing City: RENO
Mailing State: NV
Mailing Zip: 89505
Mailing Country: US
Owner Name: JAMES WELL
Certification Date: 09/04/1990

Map ID
 Direction
 Distance
 Elevation

MAP FINDINGS

Site

Database(s)

EDR ID Number
 EPA ID Number

WELLS CARGO, INC. (Continued)

1004565812

Contact Name:	DAR L INWOOD
Contact Title:	Not reported
Contact Telephone:	702-329-0061
Contact Text:	Not reported
Contact Email:	Not reported

**A3
 Target
 Property**

**WELLS CARGO, INC.
 1775 E 4TH ST.
 , NV**

**NV UST U003870179
 N/A**

Site 3 of 3 in cluster A

**Actual:
 4477 ft.**

NV UST Washoe County:	
State ID:	4-000434
Name:	WELLS CARGO, INC.
Address:	1775 E 4TH ST.
UST Number:	068
Facility Status:	Closed
Number of Tanks:	9
Number of Closed Tanks:	9
Number of Confirmed Releases:	1
Emergency Action:	0
Cleanup Complete:	1
Under Control:	1
Initiated Cleanup:	1
Remediation Ordered:	1

**B4
 WSW
 < 1/8
 0.031 mi.
 163 ft.**

**NATION TRANSMISSION KING INC
 1505 E 4TH ST
 RENO, NV 89502**

**EDR Hist Auto 1020660825
 N/A**

Site 1 of 8 in cluster B

**Relative:
 Higher**

EDR Hist Auto

**Actual:
 4481 ft.**

Year:	Name:	Type:
1980	NATION TRANSMISSION KING INC	Automotive Repair Shops, NEC
1982	NATIONAL TRANSMISSION KING INC	Automotive Repair Shops, NEC
1983	NATIONAL TRANSMISSION KING INC	Automotive Repair Shops, NEC
1983	NATION TRANSMISSION KING INC	Automotive Repair Shops, NEC
1985	NATION TRANSMISSION KING INC	Automotive Repair Shops, NEC
1985	NATIONAL TRANSMISSION KING INC	Automotive Repair Shops, NEC
1986	NATIONAL TRANSMISSION KING INC	Automotive Repair Shops, NEC
1987	NATIONAL TRANSMISSION KING INC	Automotive Repair Shops, NEC
1988	NATIONAL TRANSMISSION KING	Automotive Repair Shops, NEC
1989	NATIONAL TRANSMISSION KING	Automotive Transmission Repair Shops
1990	NATIONAL TRANSMISSION KING	Automotive Transmission Repair Shops
1991	NATIONAL TRANSMISSION KING	Automotive Transmission Repair Shops

Map ID
 Direction
 Distance
 Elevation

MAP FINDINGS

Site

Database(s)

EDR ID Number
 EPA ID Number

B5 **NATIONAL TRANSMISSION KING**
WSW **1505 E 4TH ST**
< 1/8 **RENO, NV 89512**
0.031 mi.
163 ft. **Site 2 of 8 in cluster B**

NV UST **U004160791**
N/A

Relative:
Higher

UST:
 Facility ID: 4-000619
 Tank ID: 1
 Tank Status: PERMANENTLY CLOSED
 Tank Capacity: 250
 Tank Substance: USED OIL
 Install Date: 01/01/1977
 Tank Material: ASPHALT COATED OR BARE STEEL, NONE
 FEDERALLY REGULATED UST: TRUE
 Pipe Material: BARE STEEL, NONE

Tank ID: 2
 Tank Status: PERMANENTLY CLOSED
 Tank Capacity: 250
 Tank Substance: USED OIL
 Install Date: 01/01/1977
 Tank Material: ASPHALT COATED OR BARE STEEL, NONE
 FEDERALLY REGULATED UST: TRUE
 Pipe Material: BARE STEEL, NONE

B6 **EXPRESS SMOG CHECK**
WSW **1505 E 4TH ST**
< 1/8 **RENO, NV 89512**
0.031 mi.
163 ft. **Site 3 of 8 in cluster B**

RCRA NonGen / NLR **1000842109**
FINDS **NVD981640766**
ECHO

Relative:
Higher

RCRA Listings:
 Date Form Received by Agency: 2007-10-12 00:00:00.0
 Handler Name: EXPRESS SMOG CHECK
 Handler Address: 1505 E 4TH ST
 Handler City,State,Zip: RENO, NV 89512
 EPA ID: NVD981640766
 Contact Name: TED BOESEN
 Contact Address: 1505 E 4TH ST
 Contact City,State,Zip: RENO, NV 89512
 Contact Telephone: 702-322-8335
 Contact Fax: Not reported
 Contact Email: Not reported
 Contact Title: Not reported
 EPA Region: 09
 Land Type: Private
 Federal Waste Generator Description: Not a generator, verified
 Non-Notifier: Not reported
 Biennial Report Cycle: Not reported
 Accessibility: Not reported
 Active Site Indicator: Not reported
 State District Owner: Not reported
 State District: Not reported
 Mailing Address: 1505 E 4TH ST
 Mailing City,State,Zip: RENO, NV 89512
 Owner Name: SONNY KOMAR
 Owner Type: Private
 Operator Name: NOT REQUIRED
 Operator Type: Private

Map ID
 Direction
 Distance
 Elevation

MAP FINDINGS

Site

Database(s)

EDR ID Number
 EPA ID Number

EXPRESS SMOG CHECK (Continued)

1000842109

Short-Term Generator Activity:	No
Importer Activity:	No
Mixed Waste Generator:	No
Transporter Activity:	No
Transfer Facility Activity:	No
Recycler Activity with Storage:	No
Small Quantity On-Site Burner Exemption:	No
Smelting Melting and Refining Furnace Exemption:	No
Underground Injection Control:	No
Off-Site Waste Receipt:	No
Universal Waste Indicator:	No
Universal Waste Destination Facility:	No
Federal Universal Waste:	No
Active Site Fed-Reg Treatment Storage and Disposal Facility:	Not reported
Active Site Converter Treatment storage and Disposal Facility:	Not reported
Active Site State-Reg Treatment Storage and Disposal Facility:	Not reported
Active Site State-Reg Handler:	---
Federal Facility Indicator:	Not reported
Hazardous Secondary Material Indicator:	NN
Sub-Part K Indicator:	Not reported
Commercial TSD Indicator:	No
Treatment Storage and Disposal Type:	Not reported
2018 GPRA Permit Baseline:	Not on the Baseline
2018 GPRA Renewals Baseline:	Not on the Baseline
Permit Renewals Workload Universe:	Not reported
Permit Workload Universe:	Not reported
Permit Progress Universe:	Not reported
Post-Closure Workload Universe:	Not reported
Closure Workload Universe:	Not reported
202 GPRA Corrective Action Baseline:	No
Corrective Action Workload Universe:	No
Subject to Corrective Action Universe:	No
Non-TSDFs Where RCRA CA has Been Imposed Universe:	No
TSDFs Potentially Subject to CA Under 3004 (u)/(v) Universe:	No
TSDFs Only Subject to CA under Discretionary Auth Universe:	No
Corrective Action Priority Ranking:	No NCAPS ranking
Environmental Control Indicator:	No
Institutional Control Indicator:	No
Human Exposure Controls Indicator:	N/A
Groundwater Controls Indicator:	N/A
Operating TSDF Universe:	Not reported
Full Enforcement Universe:	Not reported
Significant Non-Complier Universe:	No
Unaddressed Significant Non-Complier Universe:	No
Addressed Significant Non-Complier Universe:	No
Significant Non-Complier With a Compliance Schedule Universe:	No
Financial Assurance Required:	Not reported
Handler Date of Last Change:	2007-10-15 12:42:50.0
Recognized Trader-Importer:	No
Recognized Trader-Exporter:	No
Importer of Spent Lead Acid Batteries:	No
Exporter of Spent Lead Acid Batteries:	No
Recycler Activity Without Storage:	Not reported
Manifest Broker:	Not reported
Sub-Part P Indicator:	Not reported

Map ID
Direction
Distance
Elevation

MAP FINDINGS

Site

Database(s)

EDR ID Number
EPA ID Number

EXPRESS SMOG CHECK (Continued)

1000842109

Handler - Owner Operator:

Owner/Operator Indicator: Operator
Owner/Operator Name: NOT REQUIRED
Legal Status: Private
Date Became Current: Not reported
Date Ended Current: Not reported
Owner/Operator Address: NOT REQUIRED
Owner/Operator City,State,Zip: NOT REQUIRED, ME 99999
Owner/Operator Telephone: 415-555-1212
Owner/Operator Telephone Ext: Not reported
Owner/Operator Fax: Not reported
Owner/Operator Email: Not reported

Owner/Operator Indicator: Owner
Owner/Operator Name: SONNY KOMAR
Legal Status: Private
Date Became Current: Not reported
Date Ended Current: Not reported
Owner/Operator Address: 1505 E 4TH ST
Owner/Operator City,State,Zip: RENO, NV 89512
Owner/Operator Telephone: 702-322-8335
Owner/Operator Telephone Ext: Not reported
Owner/Operator Fax: Not reported
Owner/Operator Email: Not reported

Owner/Operator Indicator: Owner
Owner/Operator Name: SONNY KOMAR
Legal Status: Private
Date Became Current: Not reported
Date Ended Current: Not reported
Owner/Operator Address: 1505 E 4TH ST
Owner/Operator City,State,Zip: RENO, NV 89512
Owner/Operator Telephone: 702-322-8335
Owner/Operator Telephone Ext: Not reported
Owner/Operator Fax: Not reported
Owner/Operator Email: Not reported

Owner/Operator Indicator: Operator
Owner/Operator Name: NOT REQUIRED
Legal Status: Private
Date Became Current: Not reported
Date Ended Current: Not reported
Owner/Operator Address: NOT REQUIRED
Owner/Operator City,State,Zip: NOT REQUIRED, ME 99999
Owner/Operator Telephone: 415-555-1212
Owner/Operator Telephone Ext: Not reported
Owner/Operator Fax: Not reported
Owner/Operator Email: Not reported

Historic Generators:

Receive Date: 2007-10-12 00:00:00.0
Handler Name: EXPRESS SMOG CHECK
Federal Waste Generator Description: Not a generator, verified
State District Owner: Not reported
Large Quantity Handler of Universal Waste: No
Recognized Trader Importer: No

Map ID
Direction
Distance
Elevation

MAP FINDINGS

Site

Database(s)

EDR ID Number
EPA ID Number

EXPRESS SMOG CHECK (Continued)

1000842109

Recognized Trader Exporter:	No
Spent Lead Acid Battery Importer:	No
Spent Lead Acid Battery Exporter:	No
Current Record:	Yes
Non Storage Recycler Activity:	Not reported
Electronic Manifest Broker:	Not reported
Receive Date:	1993-02-11 00:00:00.0
Handler Name:	EXPRESS SMOG CHECK
Federal Waste Generator Description:	Conditionally Exempt Small Quantity Generator
State District Owner:	Not reported
Large Quantity Handler of Universal Waste:	No
Recognized Trader Importer:	No
Recognized Trader Exporter:	No
Spent Lead Acid Battery Importer:	No
Spent Lead Acid Battery Exporter:	No
Current Record:	No
Non Storage Recycler Activity:	Not reported
Electronic Manifest Broker:	Not reported
Facility Has Received Notices of Violation:	
Found Violation:	No
Agency Which Determined Violation:	Not reported
Violation Short Description:	Not reported
Date Violation was Determined:	Not reported
Actual Return to Compliance Date:	Not reported
Return to Compliance Qualifier:	Not reported
Violation Responsible Agency:	Not reported
Scheduled Compliance Date:	Not reported
Enforcement Identifier:	Not reported
Date of Enforcement Action:	Not reported
Enforcement Responsible Agency:	Not reported
Enforcement Docket Number:	Not reported
Enforcement Attorney:	Not reported
Corrective Action Component:	Not reported
Appeal Initiated Date:	Not reported
Appeal Resolution Date:	Not reported
Disposition Status Date:	Not reported
Disposition Status:	Not reported
Disposition Status Description:	Not reported
Consent/Final Order Sequence Number:	Not reported
Consent/Final Order Respondent Name:	Not reported
Consent/Final Order Lead Agency:	Not reported
Enforcement Type:	Not reported
Enforcement Responsible Person:	Not reported
Enforcement Responsible Sub-Organization:	Not reported
SEP Sequence Number:	Not reported
SEP Expenditure Amount:	Not reported
SEP Scheduled Completion Date:	Not reported
SEP Actual Date:	Not reported
SEP Defaulted Date:	Not reported
SEP Type:	Not reported
SEP Type Description:	Not reported
Proposed Amount:	Not reported
Final Monetary Amount:	Not reported
Paid Amount:	Not reported
Final Count:	Not reported

Map ID
Direction
Distance
Elevation

MAP FINDINGS

Site

Database(s)

EDR ID Number
EPA ID Number

EXPRESS SMOG CHECK (Continued)

1000842109

Final Amount:	Not reported
Found Violation:	No
Agency Which Determined Violation:	Not reported
Violation Short Description:	Not reported
Date Violation was Determined:	Not reported
Actual Return to Compliance Date:	Not reported
Return to Compliance Qualifier:	Not reported
Violation Responsible Agency:	Not reported
Scheduled Compliance Date:	Not reported
Enforcement Identifier:	Not reported
Date of Enforcement Action:	Not reported
Enforcement Responsible Agency:	Not reported
Enforcement Docket Number:	Not reported
Enforcement Attorney:	Not reported
Corrective Action Component:	Not reported
Appeal Initiated Date:	Not reported
Appeal Resolution Date:	Not reported
Disposition Status Date:	Not reported
Disposition Status:	Not reported
Disposition Status Description:	Not reported
Consent/Final Order Sequence Number:	Not reported
Consent/Final Order Respondent Name:	Not reported
Consent/Final Order Lead Agency:	Not reported
Enforcement Type:	Not reported
Enforcement Responsible Person:	Not reported
Enforcement Responsible Sub-Organization:	Not reported
SEP Sequence Number:	Not reported
SEP Expenditure Amount:	Not reported
SEP Scheduled Completion Date:	Not reported
SEP Actual Date:	Not reported
SEP Defaulted Date:	Not reported
SEP Type:	Not reported
SEP Type Description:	Not reported
Proposed Amount:	Not reported
Final Monetary Amount:	Not reported
Paid Amount:	Not reported
Final Count:	Not reported
Final Amount:	Not reported
Found Violation:	No
Agency Which Determined Violation:	Not reported
Violation Short Description:	Not reported
Date Violation was Determined:	Not reported
Actual Return to Compliance Date:	Not reported
Return to Compliance Qualifier:	Not reported
Violation Responsible Agency:	Not reported
Scheduled Compliance Date:	Not reported
Enforcement Identifier:	Not reported
Date of Enforcement Action:	Not reported
Enforcement Responsible Agency:	Not reported
Enforcement Docket Number:	Not reported
Enforcement Attorney:	Not reported
Corrective Action Component:	Not reported
Appeal Initiated Date:	Not reported
Appeal Resolution Date:	Not reported
Disposition Status Date:	Not reported

Map ID
Direction
Distance
Elevation

MAP FINDINGS

Site

Database(s)

EDR ID Number
EPA ID Number

EXPRESS SMOG CHECK (Continued)

1000842109

Disposition Status:	Not reported
Disposition Status Description:	Not reported
Consent/Final Order Sequence Number:	Not reported
Consent/Final Order Respondent Name:	Not reported
Consent/Final Order Lead Agency:	Not reported
Enforcement Type:	Not reported
Enforcement Responsible Person:	Not reported
Enforcement Responsible Sub-Organization:	Not reported
SEP Sequence Number:	Not reported
SEP Expenditure Amount:	Not reported
SEP Scheduled Completion Date:	Not reported
SEP Actual Date:	Not reported
SEP Defaulted Date:	Not reported
SEP Type:	Not reported
SEP Type Description:	Not reported
Proposed Amount:	Not reported
Final Monetary Amount:	Not reported
Paid Amount:	Not reported
Final Count:	Not reported
Final Amount:	Not reported
Found Violation:	No
Agency Which Determined Violation:	Not reported
Violation Short Description:	Not reported
Date Violation was Determined:	Not reported
Actual Return to Compliance Date:	Not reported
Return to Compliance Qualifier:	Not reported
Violation Responsible Agency:	Not reported
Scheduled Compliance Date:	Not reported
Enforcement Identifier:	Not reported
Date of Enforcement Action:	Not reported
Enforcement Responsible Agency:	Not reported
Enforcement Docket Number:	Not reported
Enforcement Attorney:	Not reported
Corrective Action Component:	Not reported
Appeal Initiated Date:	Not reported
Appeal Resolution Date:	Not reported
Disposition Status Date:	Not reported
Disposition Status:	Not reported
Disposition Status Description:	Not reported
Consent/Final Order Sequence Number:	Not reported
Consent/Final Order Respondent Name:	Not reported
Consent/Final Order Lead Agency:	Not reported
Enforcement Type:	Not reported
Enforcement Responsible Person:	Not reported
Enforcement Responsible Sub-Organization:	Not reported
SEP Sequence Number:	Not reported
SEP Expenditure Amount:	Not reported
SEP Scheduled Completion Date:	Not reported
SEP Actual Date:	Not reported
SEP Defaulted Date:	Not reported
SEP Type:	Not reported
SEP Type Description:	Not reported
Proposed Amount:	Not reported
Final Monetary Amount:	Not reported
Paid Amount:	Not reported
Final Count:	Not reported

Map ID
Direction
Distance
Elevation

MAP FINDINGS

Site

Database(s)

EDR ID Number
EPA ID Number

EXPRESS SMOG CHECK (Continued)

1000842109

Final Amount: Not reported

Evaluation Action Summary:

Evaluation Date: 2006-04-19 00:00:00.0
Evaluation Responsible Agency: State Contractor/Grantee
Found Violation: No
Evaluation Type Description: COMPLIANCE EVALUATION INSPECTION ON-SITE
Evaluation Responsible Person Identifier: JENGL
Evaluation Responsible Sub-Organization: WA
Actual Return to Compliance Date: Not reported
Scheduled Compliance Date: Not reported
Date of Request: Not reported
Date Response Received: Not reported
Request Agency: Not reported
Former Citation: Not reported

Evaluation Date: 2007-09-21 00:00:00.0
Evaluation Responsible Agency: State Contractor/Grantee
Found Violation: No
Evaluation Type Description: COMPLIANCE EVALUATION INSPECTION ON-SITE
Evaluation Responsible Person Identifier: TLONG
Evaluation Responsible Sub-Organization: WA
Actual Return to Compliance Date: Not reported
Scheduled Compliance Date: Not reported
Date of Request: Not reported
Date Response Received: Not reported
Request Agency: Not reported
Former Citation: Not reported

Evaluation Date: 2004-08-06 00:00:00.0
Evaluation Responsible Agency: State Contractor/Grantee
Found Violation: No
Evaluation Type Description: COMPLIANCE EVALUATION INSPECTION ON-SITE
Evaluation Responsible Person Identifier: RSANC
Evaluation Responsible Sub-Organization: WA
Actual Return to Compliance Date: Not reported
Scheduled Compliance Date: Not reported
Date of Request: Not reported
Date Response Received: Not reported
Request Agency: Not reported
Former Citation: Not reported

Evaluation Date: 1993-03-30 00:00:00.0
Evaluation Responsible Agency: State Contractor/Grantee
Found Violation: No
Evaluation Type Description: COMPLIANCE EVALUATION INSPECTION ON-SITE
Evaluation Responsible Person Identifier: R9
Evaluation Responsible Sub-Organization: Not reported
Actual Return to Compliance Date: Not reported
Scheduled Compliance Date: Not reported
Date of Request: Not reported
Date Response Received: Not reported
Request Agency: Not reported
Former Citation: Not reported

Map ID
 Direction
 Distance
 Elevation

MAP FINDINGS

Site

Database(s)

EDR ID Number
 EPA ID Number

EXPRESS SMOG CHECK (Continued)

1000842109

FINDS:

Registry ID: 110004289966

Click Here:

Environmental Interest/Information System:

RCRAInfo is a national information system that supports the Resource Conservation and Recovery Act (RCRA) program through the tracking of events and activities related to facilities that generate, transport, and treat, store, or dispose of hazardous waste. RCRAInfo allows RCRA program staff to track the notification, permit, compliance, and corrective action activities required under RCRA.

[Click this hyperlink](#) while viewing on your computer to access additional FINDS: detail in the EDR Site Report.

ECHO:

Envid: 1000842109
 Registry ID: 110004289966
 DFR URL: <http://echo.epa.gov/detailed-facility-report?fid=110004289966>
 Name: EXPRESS SMOG CHECK
 Address: 1505 E 4TH ST
 City,State,Zip: RENO, NV 89512

B7
WSW
< 1/8
0.031 mi.
163 ft.

NATION TRANS. KING
1505 E 4TH ST.
, NV
Site 4 of 8 in cluster B

NV UST **U003870178**
N/A

Relative:
Higher
Actual:
4481 ft.

NV UST Washoe County:
 State ID: 4-000619
 Name: NATION TRANS. KING
 Address: 1505 E 4TH ST.
 UST Number: 104
 Facility Status: Closed
 Number of Tanks: 5
 Number of Closed Tanks: 5
 Number of Confirmed Releases: 1
 Emergency Action: 0
 Cleanup Complete: 1
 Under Control: 1
 Initiated Cleanup: 1
 Remediation Ordered: 1

C8
SSE
< 1/8
0.038 mi.
198 ft.

STEWARTS AUTOMOTIVE
1900 E 4TH ST
RENO, NV 89512
Site 1 of 3 in cluster C

NV UST **1004754997**
RCRA NonGen / NLR **NVD986771384**
FINDS
ECHO

Relative:
Lower
Actual:
4476 ft.

NV UST Washoe County:
 State ID: 4-000746
 Name: STEWARTS AUTOMOTIVE
 Address: 1900 E 4TH ST.
 UST Number: 369
 Facility Status: Closed

Map ID
Direction
Distance
Elevation

MAP FINDINGS

Site

Database(s)

EDR ID Number
EPA ID Number

STEWARTS AUTOMOTIVE (Continued)

1004754997

Number of Tanks: 4
Number of Closed Tanks: 4
Number of Confirmed Releases: 1
Emergency Action: 0
Cleanup Complete: 1
Under Control: 1
Initiated Cleanup: 1
Remediation Ordered: 1

RCRA Listings:

Date Form Received by Agency: 2004-01-28 00:00:00.0
Handler Name: STEWARTS AUTOMOTIVE
Handler Address: 1900 E 4TH ST
Handler City,State,Zip: RENO, NV 89512
EPA ID: NVD986771384
Contact Name: Not reported
Contact Address: Not reported
Contact City,State,Zip: Not reported
Contact Telephone: Not reported
Contact Fax: Not reported
Contact Email: Not reported
Contact Title: Not reported
EPA Region: 09
Land Type: Private
Federal Waste Generator Description: Not a generator, verified
Non-Notifier: Not reported
Biennial Report Cycle: Not reported
Accessibility: Not reported
Active Site Indicator: Not reported
State District Owner: Not reported
State District: Not reported
Mailing Address: 1900 E FOURTH ST
Mailing City,State,Zip: RENO, NV 89512
Owner Name: PERRY PAHMEYER
Owner Type: Private
Operator Name: Not reported
Operator Type: Not reported
Short-Term Generator Activity: No
Importer Activity: No
Mixed Waste Generator: No
Transporter Activity: No
Transfer Facility Activity: No
Recycler Activity with Storage: No
Small Quantity On-Site Burner Exemption: No
Smelting Melting and Refining Furnace Exemption: No
Underground Injection Control: No
Off-Site Waste Receipt: No
Universal Waste Indicator: No
Universal Waste Destination Facility: No
Federal Universal Waste: No
Active Site Fed-Reg Treatment Storage and Disposal Facility: Not reported
Active Site Converter Treatment storage and Disposal Facility: Not reported
Active Site State-Reg Treatment Storage and Disposal Facility: Not reported
Active Site State-Reg Handler: ---
Federal Facility Indicator: Not reported
Hazardous Secondary Material Indicator: NN
Sub-Part K Indicator: Not reported

Map ID
 Direction
 Distance
 Elevation

MAP FINDINGS

Site

Database(s)

EDR ID Number
 EPA ID Number

STEWARTS AUTOMOTIVE (Continued)

1004754997

Commercial TSD Indicator:	No
Treatment Storage and Disposal Type:	Not reported
2018 GPRA Permit Baseline:	Not on the Baseline
2018 GPRA Renewals Baseline:	Not on the Baseline
Permit Renewals Workload Universe:	Not reported
Permit Workload Universe:	Not reported
Permit Progress Universe:	Not reported
Post-Closure Workload Universe:	Not reported
Closure Workload Universe:	Not reported
202 GPRA Corrective Action Baseline:	No
Corrective Action Workload Universe:	No
Subject to Corrective Action Universe:	No
Non-TSDs Where RCRA CA has Been Imposed Universe:	No
TSDs Potentially Subject to CA Under 3004 (u)/(v) Universe:	No
TSDs Only Subject to CA under Discretionary Auth Universe:	No
Corrective Action Priority Ranking:	No NCAPS ranking
Environmental Control Indicator:	No
Institutional Control Indicator:	No
Human Exposure Controls Indicator:	N/A
Groundwater Controls Indicator:	N/A
Operating TSDF Universe:	Not reported
Full Enforcement Universe:	Not reported
Significant Non-Complier Universe:	No
Unaddressed Significant Non-Complier Universe:	No
Addressed Significant Non-Complier Universe:	No
Significant Non-Complier With a Compliance Schedule Universe:	No
Financial Assurance Required:	Not reported
Handler Date of Last Change:	2004-09-08 17:03:03.0
Recognized Trader-Importer:	No
Recognized Trader-Exporter:	No
Importer of Spent Lead Acid Batteries:	No
Exporter of Spent Lead Acid Batteries:	No
Recycler Activity Without Storage:	Not reported
Manifest Broker:	Not reported
Sub-Part P Indicator:	Not reported

Handler - Owner Operator:

Owner/Operator Indicator:	Owner
Owner/Operator Name:	PERRY PAHMEYER
Legal Status:	Private
Date Became Current:	Not reported
Date Ended Current:	Not reported
Owner/Operator Address:	1900 E 4TH ST
Owner/Operator City,State,Zip:	RENO, NV 89512
Owner/Operator Telephone:	702-329-6410
Owner/Operator Telephone Ext:	Not reported
Owner/Operator Fax:	Not reported
Owner/Operator Email:	Not reported

Owner/Operator Indicator:	Owner
Owner/Operator Name:	PERRY PAHMEYER
Legal Status:	Private
Date Became Current:	Not reported
Date Ended Current:	Not reported
Owner/Operator Address:	1900 E 4TH ST
Owner/Operator City,State,Zip:	RENO, NV 89512

Map ID
Direction
Distance
Elevation

MAP FINDINGS

Site

Database(s)

EDR ID Number
EPA ID Number

STEWARTS AUTOMOTIVE (Continued)

1004754997

Owner/Operator Telephone: 702-329-6410
Owner/Operator Telephone Ext: Not reported
Owner/Operator Fax: Not reported
Owner/Operator Email: Not reported

Historic Generators:

Receive Date: 2004-01-28 00:00:00.0
Handler Name: STEWARTS AUTOMOTIVE
Federal Waste Generator Description: Not a generator, verified
State District Owner: Not reported
Large Quantity Handler of Universal Waste: No
Recognized Trader Importer: No
Recognized Trader Exporter: No
Spent Lead Acid Battery Importer: No
Spent Lead Acid Battery Exporter: No
Current Record: Yes
Non Storage Recycler Activity: Not reported
Electronic Manifest Broker: Not reported

Receive Date: 1991-11-02 00:00:00.0
Handler Name: STEWARTS AUTOMOTIVE
Federal Waste Generator Description: Conditionally Exempt Small Quantity Generator
State District Owner: Not reported
Large Quantity Handler of Universal Waste: No
Recognized Trader Importer: No
Recognized Trader Exporter: No
Spent Lead Acid Battery Importer: No
Spent Lead Acid Battery Exporter: No
Current Record: No
Non Storage Recycler Activity: Not reported
Electronic Manifest Broker: Not reported

Facility Has Received Notices of Violation:

Found Violation: No
Agency Which Determined Violation: Not reported
Violation Short Description: Not reported
Date Violation was Determined: Not reported
Actual Return to Compliance Date: Not reported
Return to Compliance Qualifier: Not reported
Violation Responsible Agency: Not reported
Scheduled Compliance Date: Not reported
Enforcement Identifier: Not reported
Date of Enforcement Action: Not reported
Enforcement Responsible Agency: Not reported
Enforcement Docket Number: Not reported
Enforcement Attorney: Not reported
Corrective Action Component: Not reported
Appeal Initiated Date: Not reported
Appeal Resolution Date: Not reported
Disposition Status Date: Not reported
Disposition Status: Not reported
Disposition Status Description: Not reported
Consent/Final Order Sequence Number: Not reported
Consent/Final Order Respondent Name: Not reported
Consent/Final Order Lead Agency: Not reported
Enforcement Type: Not reported

Map ID
Direction
Distance
Elevation

MAP FINDINGS

Site

Database(s)

EDR ID Number
EPA ID Number

STEWARTS AUTOMOTIVE (Continued)

1004754997

Enforcement Responsible Person: Not reported
Enforcement Responsible Sub-Organization: Not reported
SEP Sequence Number: Not reported
SEP Expenditure Amount: Not reported
SEP Scheduled Completion Date: Not reported
SEP Actual Date: Not reported
SEP Defaulted Date: Not reported
SEP Type: Not reported
SEP Type Description: Not reported
Proposed Amount: Not reported
Final Monetary Amount: Not reported
Paid Amount: Not reported
Final Count: Not reported
Final Amount: Not reported

Evaluation Action Summary:

Evaluation Date: 2004-01-28 00:00:00.0
Evaluation Responsible Agency: State Contractor/Grantee
Found Violation: No
Evaluation Type Description: COMPLIANCE EVALUATION INSPECTION ON-SITE
Evaluation Responsible Person Identifier: RSANC
Evaluation Responsible Sub-Organization: WA
Actual Return to Compliance Date: Not reported
Scheduled Compliance Date: Not reported
Date of Request: Not reported
Date Response Received: Not reported
Request Agency: Not reported
Former Citation: Not reported

FINDS:

Registry ID: 110004299134

Click Here:

Environmental Interest/Information System:

RCRAInfo is a national information system that supports the Resource Conservation and Recovery Act (RCRA) program through the tracking of events and activities related to facilities that generate, transport, and treat, store, or dispose of hazardous waste. RCRAInfo allows RCRA program staff to track the notification, permit, compliance, and corrective action activities required under RCRA.

[Click this hyperlink](#) while viewing on your computer to access additional FINDS: detail in the EDR Site Report.

ECHO:

Envid: 1004754997
Registry ID: 110004299134
DFR URL: <http://echo.epa.gov/detailed-facility-report?fid=110004299134>
Name: STEWARTS AUTOMOTIVE
Address: 1900 E 4TH ST
City,State,Zip: RENO, NV 89512

MAP FINDINGS

Map ID
Direction
Distance
Elevation

Site

Database(s)

EDR ID Number
EPA ID Number

C12
SE
< 1/8
0.042 mi.
220 ft.

RETRAC PROJECT
1930 EAST FOURTH STREET
RENO, NV

NV SHWS **S106514289**
N/A

Site 3 of 3 in cluster C

Relative:
Lower

SHWS:
Name: RETRAC PROJECT
Address: 1930 EAST FOURTH STREET
City,State,Zip: RENO, NV
Facility ID: D-000113
Date Release Reported to NDEP: 9/30/2003
Program: non-LUST Corrective Action
NDEP Case Officer: Not reported
Location of Paper File: NDEP: CC-Storage
Type of Media Impacted: Soil
Event: Not reported
Date of Closure: 3/20/2006
Regulatory Type of Closure: Other
Contaminant: Other

B13
WSW
< 1/8
0.058 mi.
304 ft.

TIRE CENTERS INC #9861
1500 E 4TH ST
RENO, NV 89512

RCRA NonGen / NLR **1000455436**
FINDS **NVD982430183**
ECHO

Site 6 of 8 in cluster B

Relative:
Higher

RCRA Listings:
Date Form Received by Agency: 1992-02-06 00:00:00.0
Handler Name: TIRE CENTERS INC #9861
Handler Address: 1500 E 4TH ST
Handler City,State,Zip: RENO, NV 89512
EPA ID: NVD982430183
Contact Name: CAROLYN S COOPER
Contact Address: 1500 E 4TH ST
Contact City,State,Zip: RENO, NV 89512
Contact Telephone: 702-323-8611
Contact Fax: Not reported
Contact Email: Not reported
Contact Title: Not reported
EPA Region: 09
Land Type: Private
Federal Waste Generator Description: Not a generator, verified
Non-Notifier: Not reported
Biennial Report Cycle: Not reported
Accessibility: Not reported
Active Site Indicator: Not reported
State District Owner: Not reported
State District: Not reported
Mailing Address: 1500 E 4TH ST
Mailing City,State,Zip: RENO, NV 89512
Owner Name: TIRE CENTERS
Owner Type: Private
Operator Name: NOT REQUIRED
Operator Type: Private
Short-Term Generator Activity: No
Importer Activity: No
Mixed Waste Generator: No
Transporter Activity: No
Transfer Facility Activity: No

Map ID
 Direction
 Distance
 Elevation

MAP FINDINGS

Site

Database(s)

EDR ID Number
 EPA ID Number

TIRE CENTERS INC #9861 (Continued)

1000455436

Recycler Activity with Storage:	No
Small Quantity On-Site Burner Exemption:	No
Smelting Melting and Refining Furnace Exemption:	No
Underground Injection Control:	No
Off-Site Waste Receipt:	No
Universal Waste Indicator:	No
Universal Waste Destination Facility:	No
Federal Universal Waste:	No
Active Site Fed-Reg Treatment Storage and Disposal Facility:	Not reported
Active Site Converter Treatment storage and Disposal Facility:	Not reported
Active Site State-Reg Treatment Storage and Disposal Facility:	Not reported
Active Site State-Reg Handler:	---
Federal Facility Indicator:	Not reported
Hazardous Secondary Material Indicator:	NN
Sub-Part K Indicator:	Not reported
Commercial TSD Indicator:	No
Treatment Storage and Disposal Type:	Not reported
2018 GPRA Permit Baseline:	Not on the Baseline
2018 GPRA Renewals Baseline:	Not on the Baseline
Permit Renewals Workload Universe:	Not reported
Permit Workload Universe:	Not reported
Permit Progress Universe:	Not reported
Post-Closure Workload Universe:	Not reported
Closure Workload Universe:	Not reported
202 GPRA Corrective Action Baseline:	No
Corrective Action Workload Universe:	No
Subject to Corrective Action Universe:	No
Non-TSDFs Where RCRA CA has Been Imposed Universe:	No
TSDFs Potentially Subject to CA Under 3004 (u)/(v) Universe:	No
TSDFs Only Subject to CA under Discretionary Auth Universe:	No
Corrective Action Priority Ranking:	No NCAPS ranking
Environmental Control Indicator:	No
Institutional Control Indicator:	No
Human Exposure Controls Indicator:	N/A
Groundwater Controls Indicator:	N/A
Operating TSDF Universe:	Not reported
Full Enforcement Universe:	Not reported
Significant Non-Complier Universe:	No
Unaddressed Significant Non-Complier Universe:	No
Addressed Significant Non-Complier Universe:	No
Significant Non-Complier With a Compliance Schedule Universe:	No
Financial Assurance Required:	Not reported
Handler Date of Last Change:	2002-07-29 18:40:45.0
Recognized Trader-Importer:	No
Recognized Trader-Exporter:	No
Importer of Spent Lead Acid Batteries:	No
Exporter of Spent Lead Acid Batteries:	No
Recycler Activity Without Storage:	Not reported
Manifest Broker:	Not reported
Sub-Part P Indicator:	Not reported

Handler - Owner Operator:

Owner/Operator Indicator:	Owner
Owner/Operator Name:	TIRE CENTERS
Legal Status:	Private
Date Became Current:	Not reported

Map ID
Direction
Distance
Elevation

MAP FINDINGS

Site

Database(s)

EDR ID Number
EPA ID Number

TIRE CENTERS INC #9861 (Continued)

1000455436

Date Ended Current:	Not reported
Owner/Operator Address:	NOT REQUIRED
Owner/Operator City,State,Zip:	NOT REQUIRED, ME 99999
Owner/Operator Telephone:	415-555-1212
Owner/Operator Telephone Ext:	Not reported
Owner/Operator Fax:	Not reported
Owner/Operator Email:	Not reported
Owner/Operator Indicator:	Operator
Owner/Operator Name:	NOT REQUIRED
Legal Status:	Private
Date Became Current:	Not reported
Date Ended Current:	Not reported
Owner/Operator Address:	NOT REQUIRED
Owner/Operator City,State,Zip:	NOT REQUIRED, ME 99999
Owner/Operator Telephone:	415-555-1212
Owner/Operator Telephone Ext:	Not reported
Owner/Operator Fax:	Not reported
Owner/Operator Email:	Not reported
Historic Generators:	
Receive Date:	1992-02-06 00:00:00.0
Handler Name:	TIRE CENTERS INC #9861
Federal Waste Generator Description:	Not a generator, verified
State District Owner:	Not reported
Large Quantity Handler of Universal Waste:	No
Recognized Trader Importer:	No
Recognized Trader Exporter:	No
Spent Lead Acid Battery Importer:	No
Spent Lead Acid Battery Exporter:	No
Current Record:	Yes
Non Storage Recycler Activity:	Not reported
Electronic Manifest Broker:	Not reported
Facility Has Received Notices of Violation:	
Found Violation:	No
Agency Which Determined Violation:	Not reported
Violation Short Description:	Not reported
Date Violation was Determined:	Not reported
Actual Return to Compliance Date:	Not reported
Return to Compliance Qualifier:	Not reported
Violation Responsible Agency:	Not reported
Scheduled Compliance Date:	Not reported
Enforcement Identifier:	Not reported
Date of Enforcement Action:	Not reported
Enforcement Responsible Agency:	Not reported
Enforcement Docket Number:	Not reported
Enforcement Attorney:	Not reported
Corrective Action Component:	Not reported
Appeal Initiated Date:	Not reported
Appeal Resolution Date:	Not reported
Disposition Status Date:	Not reported
Disposition Status:	Not reported
Disposition Status Description:	Not reported
Consent/Final Order Sequence Number:	Not reported

Map ID
Direction
Distance
Elevation

MAP FINDINGS

Site

Database(s)

EDR ID Number
EPA ID Number

TIRE CENTERS INC #9861 (Continued)

1000455436

Consent/Final Order Respondent Name: Not reported
Consent/Final Order Lead Agency: Not reported
Enforcement Type: Not reported
Enforcement Responsible Person: Not reported
Enforcement Responsible Sub-Organization: Not reported
SEP Sequence Number: Not reported
SEP Expenditure Amount: Not reported
SEP Scheduled Completion Date: Not reported
SEP Actual Date: Not reported
SEP Defaulted Date: Not reported
SEP Type: Not reported
SEP Type Description: Not reported
Proposed Amount: Not reported
Final Monetary Amount: Not reported
Paid Amount: Not reported
Final Count: Not reported
Final Amount: Not reported

Evaluation Action Summary:

Evaluation Date: 1994-06-01 00:00:00.0
Evaluation Responsible Agency: State Contractor/Grantee
Found Violation: No
Evaluation Type Description: COMPLIANCE EVALUATION INSPECTION ON-SITE
Evaluation Responsible Person Identifier: R9
Evaluation Responsible Sub-Organization: Not reported
Actual Return to Compliance Date: Not reported
Scheduled Compliance Date: Not reported
Date of Request: Not reported
Date Response Received: Not reported
Request Agency: Not reported
Former Citation: Not reported

FINDS:

Registry ID: 110004292792

Click Here:

Environmental Interest/Information System:

RCRAInfo is a national information system that supports the Resource Conservation and Recovery Act (RCRA) program through the tracking of events and activities related to facilities that generate, transport, and treat, store, or dispose of hazardous waste. RCRAInfo allows RCRA program staff to track the notification, permit, compliance, and corrective action activities required under RCRA.

[Click this hyperlink](#) while viewing on your computer to access additional FINDS: detail in the EDR Site Report.

ECHO:

Envid: 1000455436
Registry ID: 110004292792
DFR URL: <http://echo.epa.gov/detailed-facility-report?fid=110004292792>
Name: TIRE CENTERS INC #9861
Address: 1500 E 4TH ST
City,State,Zip: RENO, NV 89512

Map ID
 Direction
 Distance
 Elevation

MAP FINDINGS

Site

Database(s) EDR ID Number
 EPA ID Number

14
ENE
 < 1/8
 0.059 mi.
 310 ft.

RELIANCE EXPRESS MOBILE SOURCE
PRIMARY STREET: INTERSTATE 80 CROSS STREET: U.S. HIGHWAY 395
RENO, NV

NV SHWS S110768029
N/A

Relative:
Lower
Actual:
4473 ft.

SHWS:
 Name: RELIANCE EXPRESS MOBILE SOURCE
 Address: PRIMARY STREET: INTERSTATE 80 CROSS STREET: U.S. HIGHWAY 395
 City,State,Zip: RENO, NV
 Facility ID: D-000818
 Date Release Reported to NDEP: 8/25/2010
 Program: non-LUST Corrective Action
 NDEP Case Officer: Not reported
 Location of Paper File: NDEP: CC-Storage
 Type of Media Impacted: Soil
 Event: Not reported
Date of Closure: 2/24/2011
 Regulatory Type of Closure: UST Clean Closure
 Contaminant: Diesel

D15
SE
 < 1/8
 0.059 mi.
 312 ft.

HOOTEN TIRE
1940 E 4TH
RENO, NV 89506
Site 2 of 2 in cluster D

RCRA NonGen / NLR 1004755123
FINDS NVR000000752
ECHO

Relative:
Lower
Actual:
4474 ft.

RCRA Listings:
 Date Form Received by Agency: 2002-10-01 00:00:00.0
 Handler Name: HOOTEN TIRE
 Handler Address: 1940 E 4TH
 Handler City,State,Zip: RENO, NV 89506
 EPA ID: NVR000000752
 Contact Name: LUISE HOOTEN
 Contact Address: 1940 E 4TH
 Contact City,State,Zip: RENO, NV 89506
 Contact Telephone: 702-786-5452
 Contact Fax: Not reported
 Contact Email: Not reported
 Contact Title: Not reported
 EPA Region: 09
 Land Type: Private
 Federal Waste Generator Description: Not a generator, verified
 Non-Notifier: Not reported
 Biennial Report Cycle: Not reported
 Accessibility: Not reported
 Active Site Indicator: Not reported
 State District Owner: Not reported
 State District: Not reported
 Mailing Address: 1940 E 4TH
 Mailing City,State,Zip: RENO, NV 89506
 Owner Name: LUISE HOOTEN
 Owner Type: Private
 Operator Name: Not reported
 Operator Type: Not reported
 Short-Term Generator Activity: No
 Importer Activity: No
 Mixed Waste Generator: No
 Transporter Activity: No
 Transfer Facility Activity: No

Map ID
 Direction
 Distance
 Elevation

MAP FINDINGS

Site

Database(s)

EDR ID Number
 EPA ID Number

HOOTEN TIRE (Continued)

1004755123

Recycler Activity with Storage:	No
Small Quantity On-Site Burner Exemption:	No
Smelting Melting and Refining Furnace Exemption:	No
Underground Injection Control:	No
Off-Site Waste Receipt:	No
Universal Waste Indicator:	No
Universal Waste Destination Facility:	No
Federal Universal Waste:	No
Active Site Fed-Reg Treatment Storage and Disposal Facility:	Not reported
Active Site Converter Treatment storage and Disposal Facility:	Not reported
Active Site State-Reg Treatment Storage and Disposal Facility:	Not reported
Active Site State-Reg Handler:	---
Federal Facility Indicator:	Not reported
Hazardous Secondary Material Indicator:	NN
Sub-Part K Indicator:	Not reported
Commercial TSD Indicator:	No
Treatment Storage and Disposal Type:	Not reported
2018 GPRA Permit Baseline:	Not on the Baseline
2018 GPRA Renewals Baseline:	Not on the Baseline
Permit Renewals Workload Universe:	Not reported
Permit Workload Universe:	Not reported
Permit Progress Universe:	Not reported
Post-Closure Workload Universe:	Not reported
Closure Workload Universe:	Not reported
202 GPRA Corrective Action Baseline:	No
Corrective Action Workload Universe:	No
Subject to Corrective Action Universe:	No
Non-TSDFs Where RCRA CA has Been Imposed Universe:	No
TSDFs Potentially Subject to CA Under 3004 (u)/(v) Universe:	No
TSDFs Only Subject to CA under Discretionary Auth Universe:	No
Corrective Action Priority Ranking:	No NCAPS ranking
Environmental Control Indicator:	No
Institutional Control Indicator:	No
Human Exposure Controls Indicator:	N/A
Groundwater Controls Indicator:	N/A
Operating TSDF Universe:	Not reported
Full Enforcement Universe:	Not reported
Significant Non-Complier Universe:	No
Unaddressed Significant Non-Complier Universe:	No
Addressed Significant Non-Complier Universe:	No
Significant Non-Complier With a Compliance Schedule Universe:	No
Financial Assurance Required:	Not reported
Handler Date of Last Change:	2002-11-07 13:38:02.0
Recognized Trader-Importer:	No
Recognized Trader-Exporter:	No
Importer of Spent Lead Acid Batteries:	No
Exporter of Spent Lead Acid Batteries:	No
Recycler Activity Without Storage:	Not reported
Manifest Broker:	Not reported
Sub-Part P Indicator:	Not reported

Handler - Owner Operator:

Owner/Operator Indicator:	Owner
Owner/Operator Name:	LUISE HOOTEN
Legal Status:	Private
Date Became Current:	Not reported

Map ID
Direction
Distance
Elevation

MAP FINDINGS

Site

Database(s)

EDR ID Number
EPA ID Number

HOOTEN TIRE (Continued)

1004755123

Date Ended Current: Not reported
Owner/Operator Address: 1940 E 4TH
Owner/Operator City,State,Zip: RENO, NV 89506
Owner/Operator Telephone: 702-786-5452
Owner/Operator Telephone Ext: Not reported
Owner/Operator Fax: Not reported
Owner/Operator Email: Not reported

Historic Generators:

Receive Date: 2002-10-01 00:00:00.0
Handler Name: HOOTEN TIRE
Federal Waste Generator Description: Not a generator, verified
State District Owner: Not reported
Large Quantity Handler of Universal Waste: No
Recognized Trader Importer: No
Recognized Trader Exporter: No
Spent Lead Acid Battery Importer: No
Spent Lead Acid Battery Exporter: No
Current Record: Yes
Non Storage Recycler Activity: Not reported
Electronic Manifest Broker: Not reported

FINDS:

Registry ID: 110004302656

Click Here:

Environmental Interest/Information System:

RCRAInfo is a national information system that supports the Resource Conservation and Recovery Act (RCRA) program through the tracking of events and activities related to facilities that generate, transport, and treat, store, or dispose of hazardous waste. RCRAInfo allows RCRA program staff to track the notification, permit, compliance, and corrective action activities required under RCRA.

[Click this hyperlink](#) while viewing on your computer to access additional FINDS: detail in the EDR Site Report.

ECHO:

Envid: 1004755123
Registry ID: 110004302656
DFR URL: <http://echo.epa.gov/detailed-facility-report?fid=110004302656>
Name: HOOTEN TIRE
Address: 1940 E 4TH
City,State,Zip: RENO, NV 89506

B16
WSW
< 1/8
0.063 mi.
335 ft.

4TH STREET IMPROVEMENT, WOOD RODGERS INC
PRIMARY STREET: 4TH STREET CROSS STREET: SAGE STREET DISTANC
RENO, NV

NV SHWS S121604151
N/A

Site 7 of 8 in cluster B

Relative:
Higher
Actual:
4482 ft.

SHWS:
Name: 4TH STREET IMPROVEMENT, WOOD RODGERS INC
Address: PRIMARY STREET: 4TH STREET CROSS STREET: SAGE STREET DISTANCE: 0
DIRECTION: SOUTHEAST
City,State,Zip: RENO, NV

Map ID
Direction
Distance
Elevation

MAP FINDINGS

Site

Database(s)

EDR ID Number
EPA ID Number

4TH STREET IMPROVEMENT, WOOD RODGERS INC (Continued)

S121604151

Facility ID: D-001004
Date Release Reported to NDEP: 1/17/2018
Program: non-LUST Corrective Action
NDEP Case Officer: Not reported
Location of Paper File: NDEP: Carson City
Type of Media Impacted: Soil
Event: Not reported
Date of Closure: 11/7/2019
Regulatory Type of Closure: Clean w/ Remed
Contaminant: TPH

17
WNW
< 1/8
0.076 mi.
400 ft.

KEN'S AUTOMOTIVE-DOT
1497 E 7TH ST.
, NV

NV UST U003723304
N/A

Relative:
Higher
Actual:
4478 ft.

NV UST Washoe County:
State ID: Not reported
Name: KEN'S AUTOMOTIVE-DOT
Address: 1497 E 7TH ST.
UST Number: 389
Facility Status: Closed
Number of Tanks: 2
Number of Closed Tanks: 2
Number of Confirmed Releases: 0
Emergency Action: 0
Cleanup Complete: 0
Under Control: 0
Initiated Cleanup: 0
Remediation Ordered: 0

B18
WSW
< 1/8
0.078 mi.
410 ft.

7-ELEVEN #33023
1490 E PRATER WAY
, NV
Site 8 of 8 in cluster B

NV UST U003797218
N/A

Relative:
Higher
Actual:
4483 ft.

NV UST Washoe County:
State ID: Not reported
Name: 7-ELEVEN #33023
Address: 1490 E PRATER WAY
UST Number: 921
Facility Status: Open
Number of Tanks: 2
Number of Closed Tanks: 0
Number of Confirmed Releases: 0
Emergency Action: 0
Cleanup Complete: 0
Under Control: 0
Initiated Cleanup: 0
Remediation Ordered: 0

Map ID
 Direction
 Distance
 Elevation

MAP FINDINGS

Site

Database(s)

EDR ID Number
 EPA ID Number

19
 ESE
 < 1/8
 0.092 mi.
 485 ft.

ALCOA RECYCLING CO INC
1970 E 4TH ST
RENO, NV 89512

RCRA NonGen / NLR

1007111726
 NVD986776250

Relative:
Lower
Actual:
4474 ft.

RCRA Listings:	
Date Form Received by Agency:	1994-07-05 00:00:00.0
Handler Name:	ALCOA RECYCLING CO INC
Handler Address:	1970 E 4TH ST
Handler City,State,Zip:	RENO, NV 89512
EPA ID:	NVD986776250
Contact Name:	W D BORING
Contact Address:	5516 LONAS RD STE 200
Contact City,State,Zip:	KNOXVILLE, TN 37909
Contact Telephone:	615-594-4900
Contact Fax:	Not reported
Contact Email:	Not reported
Contact Title:	Not reported
EPA Region:	09
Land Type:	Private
Federal Waste Generator Description:	Not a generator, verified
Non-Notifier:	Not reported
Biennial Report Cycle:	Not reported
Accessibility:	Not reported
Active Site Indicator:	Not reported
State District Owner:	Not reported
State District:	Not reported
Mailing Address:	LONAS RD STE 200
Mailing City,State,Zip:	KNOXVILLE, TN 37909
Owner Name:	CORPORATION
Owner Type:	Private
Operator Name:	Not reported
Operator Type:	Not reported
Short-Term Generator Activity:	No
Importer Activity:	No
Mixed Waste Generator:	No
Transporter Activity:	No
Transfer Facility Activity:	No
Recycler Activity with Storage:	No
Small Quantity On-Site Burner Exemption:	No
Smelting Melting and Refining Furnace Exemption:	No
Underground Injection Control:	No
Off-Site Waste Receipt:	No
Universal Waste Indicator:	No
Universal Waste Destination Facility:	No
Federal Universal Waste:	No
Active Site Fed-Reg Treatment Storage and Disposal Facility:	Not reported
Active Site Converter Treatment storage and Disposal Facility:	Not reported
Active Site State-Reg Treatment Storage and Disposal Facility:	Not reported
Active Site State-Reg Handler:	---
Federal Facility Indicator:	Not reported
Hazardous Secondary Material Indicator:	NN
Sub-Part K Indicator:	Not reported
Commercial TSD Indicator:	No
Treatment Storage and Disposal Type:	Not reported
2018 GPRA Permit Baseline:	Not on the Baseline
2018 GPRA Renewals Baseline:	Not on the Baseline
Permit Renewals Workload Universe:	Not reported

Map ID
 Direction
 Distance
 Elevation

MAP FINDINGS

Site

Database(s)

EDR ID Number
 EPA ID Number

ALCOA RECYCLING CO INC (Continued)

1007111726

Permit Workload Universe:	Not reported
Permit Progress Universe:	Not reported
Post-Closure Workload Universe:	Not reported
Closure Workload Universe:	Not reported
202 GPRA Corrective Action Baseline:	No
Corrective Action Workload Universe:	No
Subject to Corrective Action Universe:	No
Non-TSDFs Where RCRA CA has Been Imposed Universe:	No
TSDFs Potentially Subject to CA Under 3004 (u)/(v) Universe:	No
TSDFs Only Subject to CA under Discretionary Auth Universe:	No
Corrective Action Priority Ranking:	No NCAPS ranking
Environmental Control Indicator:	No
Institutional Control Indicator:	No
Human Exposure Controls Indicator:	N/A
Groundwater Controls Indicator:	N/A
Operating TSDF Universe:	Not reported
Full Enforcement Universe:	Not reported
Significant Non-Complier Universe:	No
Unaddressed Significant Non-Complier Universe:	No
Addressed Significant Non-Complier Universe:	No
Significant Non-Complier With a Compliance Schedule Universe:	No
Financial Assurance Required:	Not reported
Handler Date of Last Change:	2003-07-08 12:25:57.0
Recognized Trader-Importer:	No
Recognized Trader-Exporter:	No
Importer of Spent Lead Acid Batteries:	No
Exporter of Spent Lead Acid Batteries:	No
Recycler Activity Without Storage:	Not reported
Manifest Broker:	Not reported
Sub-Part P Indicator:	Not reported

Handler - Owner Operator:

Owner/Operator Indicator:	Owner
Owner/Operator Name:	CORPORATION
Legal Status:	Private
Date Became Current:	Not reported
Date Ended Current:	Not reported
Owner/Operator Address:	5516 LONAS RD STE 200
Owner/Operator City,State,Zip:	KNOXVILLE, TN 37909
Owner/Operator Telephone:	615-594-4700
Owner/Operator Telephone Ext:	Not reported
Owner/Operator Fax:	Not reported
Owner/Operator Email:	Not reported

Historic Generators:

Receive Date:	1994-07-05 00:00:00.0
Handler Name:	ALCOA RECYCLING CO INC
Federal Waste Generator Description:	Not a generator, verified
State District Owner:	Not reported
Large Quantity Handler of Universal Waste:	No
Recognized Trader Importer:	No
Recognized Trader Exporter:	No
Spent Lead Acid Battery Importer:	No
Spent Lead Acid Battery Exporter:	No
Current Record:	Yes

Map ID
 Direction
 Distance
 Elevation

MAP FINDINGS

Site

Database(s)

EDR ID Number
 EPA ID Number

ALCOA RECYCLING CO INC (Continued)

1007111726

Non Storage Recycler Activity:	Not reported
Electronic Manifest Broker:	Not reported
Facility Has Received Notices of Violation:	
Found Violation:	No
Agency Which Determined Violation:	Not reported
Violation Short Description:	Not reported
Date Violation was Determined:	Not reported
Actual Return to Compliance Date:	Not reported
Return to Compliance Qualifier:	Not reported
Violation Responsible Agency:	Not reported
Scheduled Compliance Date:	Not reported
Enforcement Identifier:	Not reported
Date of Enforcement Action:	Not reported
Enforcement Responsible Agency:	Not reported
Enforcement Docket Number:	Not reported
Enforcement Attorney:	Not reported
Corrective Action Component:	Not reported
Appeal Initiated Date:	Not reported
Appeal Resolution Date:	Not reported
Disposition Status Date:	Not reported
Disposition Status:	Not reported
Disposition Status Description:	Not reported
Consent/Final Order Sequence Number:	Not reported
Consent/Final Order Respondent Name:	Not reported
Consent/Final Order Lead Agency:	Not reported
Enforcement Type:	Not reported
Enforcement Responsible Person:	Not reported
Enforcement Responsible Sub-Organization:	Not reported
SEP Sequence Number:	Not reported
SEP Expenditure Amount:	Not reported
SEP Scheduled Completion Date:	Not reported
SEP Actual Date:	Not reported
SEP Defaulted Date:	Not reported
SEP Type:	Not reported
SEP Type Description:	Not reported
Proposed Amount:	Not reported
Final Monetary Amount:	Not reported
Paid Amount:	Not reported
Final Count:	Not reported
Final Amount:	Not reported
Evaluation Action Summary:	
Evaluation Date:	1994-10-26 00:00:00.0
Evaluation Responsible Agency:	State
Found Violation:	No
Evaluation Type Description:	COMPLIANCE EVALUATION INSPECTION ON-SITE
Evaluation Responsible Person Identifier:	R9
Evaluation Responsible Sub-Organization:	Not reported
Actual Return to Compliance Date:	Not reported
Scheduled Compliance Date:	Not reported
Date of Request:	Not reported
Date Response Received:	Not reported
Request Agency:	Not reported
Former Citation:	Not reported

MAP FINDINGS

Map ID
Direction
Distance
Elevation

Site

Database(s)

EDR ID Number
EPA ID Number

E20	GOLDEN GATE PETROLEUM #30	NV UST	U003173034
West < 1/8 0.107 mi. 564 ft.	1445 E 6TH ST RENO, NV 89512		N/A
	Site 1 of 7 in cluster E		
Relative: Higher	UST: Facility ID:	4-000220	
Actual: 4483 ft.	Owner: ASSOCIATED FACILITY: OWNER/OPERATOR NAME: Owner Address, City, State, Zip:	Golden Gate Petroleum #30 Golden Gate Petroleum of Nevada LLC 16580 Wedge Pkwy Ste 300 Reno, NV 89511	
	Tank ID:	1	
	Tank Status:	PERMANENTLY CLOSED	
	Tank Capacity:	12000	
	Tank Substance:	GASOLINE (CONTAINING <= 10% ETHANOL)	
	Install Date:	07/23/1972	
	Tank Material:	ASPHALT COATED OR BARE STEEL, LINED INTERIOR	
	FEDERALLY REGULATED UST:	TRUE	
	Pipe Material:	DOUBLE WALLED, FLEXIBLE PLASTIC	
	Tank ID:	2	
	Tank Status:	PERMANENTLY CLOSED	
	Tank Capacity:	12000	
	Tank Substance:	GASOLINE (CONTAINING <= 10% ETHANOL)	
	Install Date:	07/23/1972	
	Tank Material:	ASPHALT COATED OR BARE STEEL, LINED INTERIOR	
	FEDERALLY REGULATED UST:	TRUE	
	Pipe Material:	DOUBLE WALLED, FLEXIBLE PLASTIC	
	Tank ID:	3	
	Tank Status:	PERMANENTLY CLOSED	
	Tank Capacity:	10000	
	Tank Substance:	GASOLINE (CONTAINING <= 10% ETHANOL)	
	Install Date:	07/23/1972	
	Tank Material:	ASPHALT COATED OR BARE STEEL, LINED INTERIOR	
	FEDERALLY REGULATED UST:	TRUE	
	Pipe Material:	DOUBLE WALLED, FLEXIBLE PLASTIC	
	Tank ID:	4	
	Tank Status:	CURRENTLY IN USE	
	Tank Capacity:	8000	
	Tank Substance:	DIESEL	
	Install Date:	10/29/2009	
	Tank Material:	COMPOSITE (STEEL W/ FIBERGLASS), DOUBLE-WALLED	
	FEDERALLY REGULATED UST:	TRUE	
	Pipe Material:	DOUBLE WALLED, FLEXIBLE PLASTIC	
	Tank ID:	5	
	Tank Status:	CURRENTLY IN USE	
	Tank Capacity:	4000	
	Tank Substance:	GASOLINE (CONTAINING <= 10% ETHANOL)	
	Install Date:	10/29/2009	
	Tank Material:	COMPOSITE (STEEL W/ FIBERGLASS), DOUBLE-WALLED	
	FEDERALLY REGULATED UST:	TRUE	
	Pipe Material:	DOUBLE WALLED, FLEXIBLE PLASTIC	
	Tank ID:	6	

Map ID
 Direction
 Distance
 Elevation

MAP FINDINGS

Site

Database(s)

EDR ID Number
 EPA ID Number

GOLDEN GATE PETROLEUM #30 (Continued)

U003173034

Tank Status: CURRENTLY IN USE
 Tank Capacity: 12000
 Tank Substance: GASOLINE (CONTAINING <= 10% ETHANOL)
 Install Date: 10/29/2009
 Tank Material: COMPOSITE (STEEL W/ FIBERGLASS), DOUBLE-WALLED
 FEDERALLY REGULATED UST: TRUE
 Pipe Material: DOUBLE WALLED, FLEXIBLE PLASTIC

NV UST Washoe County:

State ID: 4-000220
 Name: GOLDEN GATE
 Address: 1445 E 6TH ST.
 UST Number: 210
 Facility Status: Open
 Number of Tanks: 5
 Number of Closed Tanks: 3
 Number of Confirmed Releases: 1
 Emergency Action: 0
 Cleanup Complete: 0
 Under Control: 1
 Initiated Cleanup: 0
 Remediation Ordered: 0

E21
West
< 1/8
0.107 mi.
564 ft.

BONUS MINI MART
1445 E SIXTH ST
RENO, NV 89512
Site 2 of 7 in cluster E

EDR Hist Auto 1021453769
N/A

Relative:
Higher

EDR Hist Auto

Actual:
4483 ft.

Year:	Name:	Type:
1986	BONUS MINI MART	Gasoline Service Stations
1987	BONUS MINI MART	Gasoline Service Stations
1988	BONUS MINI MART	Gasoline Service Stations
1989	BONUS MINI MART	Gasoline Service Stations
1990	BONUS MINI MART	Gasoline Service Stations
1991	BONUS MINI MART	Gasoline Service Stations
1992	BONUS MINI MART	Gasoline Service Stations
1993	BONUS MINI MART	Gasoline Service Stations
1994	BONUS MINI MART	Gasoline Service Stations
1995	BONUS MINI MART	Gasoline Service Stations
1996	BONUS MINI MART INC	Gasoline Service Stations
1997	SAGE BRUSH OIL INC	Gasoline Service Stations
1998	SAGE BRUSH OIL INC	Gasoline Service Stations
1999	SAGE BRUSH OIL INC	Gasoline Service Stations
2000	SAGE BRUSH OIL INC	Gasoline Service Stations
2001	SAGE BRUSH OIL INC	Gasoline Service Stations
2002	SAGE BRUSH OIL INC	Gasoline Service Stations
2003	SAGE BRUSH OIL INC	Gasoline Service Stations
2010	SAGE BRUSH OIL INC	Gasoline Service Stations
2011	SAGE BRUSH OIL INC	Gasoline Service Stations
2012	SAGE BRUSH OIL INC	Gasoline Service Stations
2013	SAGE BRUSH OIL INC	Gasoline Service Stations
2014	SAGE BRUSH OIL INC	Gasoline Service Stations

Map ID
 Direction
 Distance
 Elevation

MAP FINDINGS

Site

Database(s) EDR ID Number
 EPA ID Number

22
SSW
 < 1/8
 0.109 mi.
 577 ft.

RETRAC PROJECT
UNION PACIFIC RAILROAD TRACKS
WASHOE (County), NV

NV SHWS S109521927
N/A

Relative:
Higher
Actual:
4478 ft.

SHWS:
 Name: RETRAC PROJECT
 Address: UNION PACIFIC RAILROAD TRACKS
 City,State,Zip: NV
 Facility ID: D-000060
 Date Release Reported to NDEP: 7/28/2003
 Program: non-LUST Corrective Action
 NDEP Case Officer: Not reported
 Location of Paper File: NDEP: CC-Storage
 Type of Media Impacted: Soil
 Event: Not reported
Date of Closure: 3/10/2006
 Regulatory Type of Closure: Other
 Contaminant: TPH

Name: RETRAC PROJECT
 Address: UNION PACIFIC RAILROAD TRACKS
 City,State,Zip: NV
 Facility ID: D-000060
 Date Release Reported to NDEP: 11/15/2005
 Program: non-LUST Corrective Action
 NDEP Case Officer: Not reported
 Location of Paper File: NDEP: CC-Storage
 Type of Media Impacted: Soil
 Event: Not reported
Date of Closure: 3/10/2006
 Regulatory Type of Closure: Other
 Contaminant: TPH

Name: RETRAC PROJECT
 Address: UNION PACIFIC RAILROAD TRACKS
 City,State,Zip: NV
 Facility ID: D-000060
 Date Release Reported to NDEP: 11/15/2005
 Program: non-LUST Corrective Action
 NDEP Case Officer: Not reported
 Location of Paper File: NDEP: CC-Storage
 Type of Media Impacted: Soil
 Event: Not reported
Date of Closure: 3/10/2006
 Regulatory Type of Closure: Other
 Contaminant: TPH

F23
SSE
 < 1/8
 0.116 mi.
 611 ft.

AMERICAN READY MIX
1725 E COMMERCIAL ROW
, NV
Site 1 of 7 in cluster F

NV UST 1001529795
N/A

Relative:
Lower
Actual:
4463 ft.

NV UST Washoe County:
 State ID: Not reported
 Name: AMERICAN READY MIX
 Address: 1725 E COMMERCIAL ROW
 UST Number: 372

Map ID
 Direction
 Distance
 Elevation

MAP FINDINGS

Site

Database(s)

EDR ID Number
 EPA ID Number

AMERICAN READY MIX (Continued)

1001529795

Facility Status: Closed
 Number of Tanks: 2
 Number of Closed Tanks: 2
 Number of Confirmed Releases: 1
 Emergency Action: 0
 Cleanup Complete: 1
 Under Control: 1
 Initiated Cleanup: 1
 Remediation Ordered: 1

**F24
 SSE
 < 1/8
 0.116 mi.
 611 ft.**

**AMERICAN READY-MIX INC
 1725 E COMMERCIAL ROW
 RENO, NV 89512**

**NV UST U001153171
 N/A**

Site 2 of 7 in cluster F

**Relative:
 Lower
 Actual:
 4463 ft.**

UST:
 Facility ID: 4-000763
 Tank ID: 1
 Tank Status: PERMANENTLY CLOSED
 Tank Capacity: 1000
 Tank Substance: DIESEL
 Install Date: 03/21/1976
 Tank Material: ASPHALT COATED OR BARE STEEL, NONE
 FEDERALLY REGULATED UST: TRUE
 Pipe Material: GALVANIZED STEEL, NONE

Tank ID: 2
 Tank Status: PERMANENTLY CLOSED
 Tank Capacity: 500
 Tank Substance: GASOLINE (CONTAINING <= 10% ETHANOL)
 Install Date: 03/21/1976
 Tank Material: ASPHALT COATED OR BARE STEEL, NONE
 FEDERALLY REGULATED UST: TRUE
 Pipe Material: GALVANIZED STEEL, NONE

**G25
 SW
 < 1/8
 0.117 mi.
 620 ft.**

**HARCO
 250 1/2 SAGE ST
 RENO, NV 89512**

**RCRA NonGen / NLR 1000455429
 FINDS NVD982430225
 ECHO**

Site 1 of 5 in cluster G

**Relative:
 Higher
 Actual:
 4481 ft.**

RCRA Listings:
 Date Form Received by Agency: 2008-01-04 00:00:00.0
 Handler Name: HARCO
 Handler Address: 250 1/2 SAGE ST
 Handler City,State,Zip: RENO, NV 89512
 EPA ID: NVD982430225
 Contact Name: SCOTT PALMER
 Contact Address: 250 1/2 SAGE ST
 Contact City,State,Zip: RENO, NV 89512
 Contact Telephone: 702-329-7089
 Contact Fax: Not reported
 Contact Email: Not reported
 Contact Title: Not reported
 EPA Region: 09

Map ID
 Direction
 Distance
 Elevation

MAP FINDINGS

Site

Database(s)

EDR ID Number
 EPA ID Number

HARCO (Continued)

1000455429

Land Type:	Private
Federal Waste Generator Description:	Not a generator, verified
Non-Notifier:	Not reported
Biennial Report Cycle:	Not reported
Accessibility:	Not reported
Active Site Indicator:	Not reported
State District Owner:	Not reported
State District:	Not reported
Mailing Address:	601 CHENEY ST
Mailing City, State, Zip:	RENO, NV 89502
Owner Name:	RANSON HUBERT
Owner Type:	Private
Operator Name:	NOT REQUIRED
Operator Type:	Private
Short-Term Generator Activity:	No
Importer Activity:	No
Mixed Waste Generator:	No
Transporter Activity:	No
Transfer Facility Activity:	No
Recycler Activity with Storage:	No
Small Quantity On-Site Burner Exemption:	No
Smelting Melting and Refining Furnace Exemption:	No
Underground Injection Control:	No
Off-Site Waste Receipt:	No
Universal Waste Indicator:	No
Universal Waste Destination Facility:	No
Federal Universal Waste:	No
Active Site Fed-Reg Treatment Storage and Disposal Facility:	Not reported
Active Site Converter Treatment storage and Disposal Facility:	Not reported
Active Site State-Reg Treatment Storage and Disposal Facility:	Not reported
Active Site State-Reg Handler:	---
Federal Facility Indicator:	Not reported
Hazardous Secondary Material Indicator:	NN
Sub-Part K Indicator:	Not reported
Commercial TSD Indicator:	No
Treatment Storage and Disposal Type:	Not reported
2018 GPRA Permit Baseline:	Not on the Baseline
2018 GPRA Renewals Baseline:	Not on the Baseline
Permit Renewals Workload Universe:	Not reported
Permit Workload Universe:	Not reported
Permit Progress Universe:	Not reported
Post-Closure Workload Universe:	Not reported
Closure Workload Universe:	Not reported
202 GPRA Corrective Action Baseline:	No
Corrective Action Workload Universe:	No
Subject to Corrective Action Universe:	No
Non-TSDs Where RCRA CA has Been Imposed Universe:	No
TSDs Potentially Subject to CA Under 3004 (u)/(v) Universe:	No
TSDs Only Subject to CA under Discretionary Auth Universe:	No
Corrective Action Priority Ranking:	No NCAPS ranking
Environmental Control Indicator:	No
Institutional Control Indicator:	No
Human Exposure Controls Indicator:	N/A
Groundwater Controls Indicator:	N/A
Operating TSD Universe:	Not reported
Full Enforcement Universe:	Not reported
Significant Non-Complier Universe:	No

Map ID
Direction
Distance
Elevation

MAP FINDINGS

Site

Database(s)

EDR ID Number
EPA ID Number

HARCO (Continued)

1000455429

Unaddressed Significant Non-Complier Universe: No
Addressed Significant Non-Complier Universe: No
Significant Non-Complier With a Compliance Schedule Universe: No
Financial Assurance Required: Not reported
Handler Date of Last Change: 2008-01-08 13:13:18.0
Recognized Trader-Importer: No
Recognized Trader-Exporter: No
Importer of Spent Lead Acid Batteries: No
Exporter of Spent Lead Acid Batteries: No
Recycler Activity Without Storage: Not reported
Manifest Broker: Not reported
Sub-Part P Indicator: Not reported

Handler - Owner Operator:

Owner/Operator Indicator: Operator
Owner/Operator Name: NOT REQUIRED
Legal Status: Private
Date Became Current: 1992-03-19 00:00:00.
Date Ended Current: Not reported
Owner/Operator Address: NOT REQUIRED
Owner/Operator City,State,Zip: NOT REQUIRED, ME 99999
Owner/Operator Telephone: 415-555-1212
Owner/Operator Telephone Ext: Not reported
Owner/Operator Fax: Not reported
Owner/Operator Email: Not reported

Owner/Operator Indicator: Owner
Owner/Operator Name: RANSON HUBERT
Legal Status: Private
Date Became Current: Not reported
Date Ended Current: Not reported
Owner/Operator Address: NOT REQUIRED
Owner/Operator City,State,Zip: NOT REQUIRED, ME 99999
Owner/Operator Telephone: 415-555-1212
Owner/Operator Telephone Ext: Not reported
Owner/Operator Fax: Not reported
Owner/Operator Email: Not reported

Owner/Operator Indicator: Owner
Owner/Operator Name: RANSON HUBERT
Legal Status: Private
Date Became Current: 1992-03-19 00:00:00.
Date Ended Current: Not reported
Owner/Operator Address: NOT REQUIRED
Owner/Operator City,State,Zip: NOT REQUIRED, ME 99999
Owner/Operator Telephone: 415-555-1212
Owner/Operator Telephone Ext: Not reported
Owner/Operator Fax: Not reported
Owner/Operator Email: Not reported

Owner/Operator Indicator: Operator
Owner/Operator Name: NOT REQUIRED
Legal Status: Private
Date Became Current: Not reported
Date Ended Current: Not reported
Owner/Operator Address: NOT REQUIRED

Map ID
Direction
Distance
Elevation

MAP FINDINGS

Site

Database(s)

EDR ID Number
EPA ID Number

HARCO (Continued)

1000455429

Owner/Operator City,State,Zip: NOT REQUIRED, ME 99999
Owner/Operator Telephone: 415-555-1212
Owner/Operator Telephone Ext: Not reported
Owner/Operator Fax: Not reported
Owner/Operator Email: Not reported

Historic Generators:

Receive Date: 2008-01-04 00:00:00.0
Handler Name: HARCO
Federal Waste Generator Description: Not a generator, verified
State District Owner: Not reported
Large Quantity Handler of Universal Waste: No
Recognized Trader Importer: No
Recognized Trader Exporter: No
Spent Lead Acid Battery Importer: No
Spent Lead Acid Battery Exporter: No
Current Record: Yes
Non Storage Recycler Activity: Not reported
Electronic Manifest Broker: Not reported

Receive Date: 1992-03-19 00:00:00.0
Handler Name: HARCO
Federal Waste Generator Description: Conditionally Exempt Small Quantity Generator
State District Owner: Not reported
Large Quantity Handler of Universal Waste: No
Recognized Trader Importer: No
Recognized Trader Exporter: No
Spent Lead Acid Battery Importer: No
Spent Lead Acid Battery Exporter: No
Current Record: No
Non Storage Recycler Activity: Not reported
Electronic Manifest Broker: Not reported

Facility Has Received Notices of Violation:

Found Violation: No
Agency Which Determined Violation: Not reported
Violation Short Description: Not reported
Date Violation was Determined: Not reported
Actual Return to Compliance Date: Not reported
Return to Compliance Qualifier: Not reported
Violation Responsible Agency: Not reported
Scheduled Compliance Date: Not reported
Enforcement Identifier: Not reported
Date of Enforcement Action: Not reported
Enforcement Responsible Agency: Not reported
Enforcement Docket Number: Not reported
Enforcement Attorney: Not reported
Corrective Action Component: Not reported
Appeal Initiated Date: Not reported
Appeal Resolution Date: Not reported
Disposition Status Date: Not reported
Disposition Status: Not reported
Disposition Status Description: Not reported
Consent/Final Order Sequence Number: Not reported
Consent/Final Order Respondent Name: Not reported
Consent/Final Order Lead Agency: Not reported

Map ID
Direction
Distance
Elevation

MAP FINDINGS

Site

Database(s)

EDR ID Number
EPA ID Number

HARCO (Continued)

1000455429

Enforcement Type: Not reported
Enforcement Responsible Person: Not reported
Enforcement Responsible Sub-Organization: Not reported
SEP Sequence Number: Not reported
SEP Expenditure Amount: Not reported
SEP Scheduled Completion Date: Not reported
SEP Actual Date: Not reported
SEP Defaulted Date: Not reported
SEP Type: Not reported
SEP Type Description: Not reported
Proposed Amount: Not reported
Final Monetary Amount: Not reported
Paid Amount: Not reported
Final Count: Not reported
Final Amount: Not reported

Found Violation: No
Agency Which Determined Violation: Not reported
Violation Short Description: Not reported
Date Violation was Determined: Not reported
Actual Return to Compliance Date: Not reported
Return to Compliance Qualifier: Not reported
Violation Responsible Agency: Not reported
Scheduled Compliance Date: Not reported
Enforcement Identifier: Not reported
Date of Enforcement Action: Not reported
Enforcement Responsible Agency: Not reported
Enforcement Docket Number: Not reported
Enforcement Attorney: Not reported
Corrective Action Component: Not reported
Appeal Initiated Date: Not reported
Appeal Resolution Date: Not reported
Disposition Status Date: Not reported
Disposition Status: Not reported
Disposition Status Description: Not reported
Consent/Final Order Sequence Number: Not reported
Consent/Final Order Respondent Name: Not reported
Consent/Final Order Lead Agency: Not reported
Enforcement Type: Not reported
Enforcement Responsible Person: Not reported
Enforcement Responsible Sub-Organization: Not reported
SEP Sequence Number: Not reported
SEP Expenditure Amount: Not reported
SEP Scheduled Completion Date: Not reported
SEP Actual Date: Not reported
SEP Defaulted Date: Not reported
SEP Type: Not reported
SEP Type Description: Not reported
Proposed Amount: Not reported
Final Monetary Amount: Not reported
Paid Amount: Not reported
Final Count: Not reported
Final Amount: Not reported

Found Violation: No
Agency Which Determined Violation: Not reported
Violation Short Description: Not reported

Map ID
Direction
Distance
Elevation

MAP FINDINGS

Site

Database(s)

EDR ID Number
EPA ID Number

HARCO (Continued)

1000455429

Date Violation was Determined:	Not reported
Actual Return to Compliance Date:	Not reported
Return to Compliance Qualifier:	Not reported
Violation Responsible Agency:	Not reported
Scheduled Compliance Date:	Not reported
Enforcement Identifier:	Not reported
Date of Enforcement Action:	Not reported
Enforcement Responsible Agency:	Not reported
Enforcement Docket Number:	Not reported
Enforcement Attorney:	Not reported
Corrective Action Component:	Not reported
Appeal Initiated Date:	Not reported
Appeal Resolution Date:	Not reported
Disposition Status Date:	Not reported
Disposition Status:	Not reported
Disposition Status Description:	Not reported
Consent/Final Order Sequence Number:	Not reported
Consent/Final Order Respondent Name:	Not reported
Consent/Final Order Lead Agency:	Not reported
Enforcement Type:	Not reported
Enforcement Responsible Person:	Not reported
Enforcement Responsible Sub-Organization:	Not reported
SEP Sequence Number:	Not reported
SEP Expenditure Amount:	Not reported
SEP Scheduled Completion Date:	Not reported
SEP Actual Date:	Not reported
SEP Defaulted Date:	Not reported
SEP Type:	Not reported
SEP Type Description:	Not reported
Proposed Amount:	Not reported
Final Monetary Amount:	Not reported
Paid Amount:	Not reported
Final Count:	Not reported
Final Amount:	Not reported
Found Violation:	No
Agency Which Determined Violation:	Not reported
Violation Short Description:	Not reported
Date Violation was Determined:	Not reported
Actual Return to Compliance Date:	Not reported
Return to Compliance Qualifier:	Not reported
Violation Responsible Agency:	Not reported
Scheduled Compliance Date:	Not reported
Enforcement Identifier:	Not reported
Date of Enforcement Action:	Not reported
Enforcement Responsible Agency:	Not reported
Enforcement Docket Number:	Not reported
Enforcement Attorney:	Not reported
Corrective Action Component:	Not reported
Appeal Initiated Date:	Not reported
Appeal Resolution Date:	Not reported
Disposition Status Date:	Not reported
Disposition Status:	Not reported
Disposition Status Description:	Not reported
Consent/Final Order Sequence Number:	Not reported
Consent/Final Order Respondent Name:	Not reported
Consent/Final Order Lead Agency:	Not reported

Map ID
Direction
Distance
Elevation

MAP FINDINGS

Site

Database(s)

EDR ID Number
EPA ID Number

HARCO (Continued)

1000455429

Enforcement Type: Not reported
Enforcement Responsible Person: Not reported
Enforcement Responsible Sub-Organization: Not reported
SEP Sequence Number: Not reported
SEP Expenditure Amount: Not reported
SEP Scheduled Completion Date: Not reported
SEP Actual Date: Not reported
SEP Defaulted Date: Not reported
SEP Type: Not reported
SEP Type Description: Not reported
Proposed Amount: Not reported
Final Monetary Amount: Not reported
Paid Amount: Not reported
Final Count: Not reported
Final Amount: Not reported

Evaluation Action Summary:

Evaluation Date: 2007-11-14 00:00:00.0
Evaluation Responsible Agency: State Contractor/Grantee
Found Violation: No
Evaluation Type Description: COMPLIANCE EVALUATION INSPECTION ON-SITE
Evaluation Responsible Person Identifier: PDONA
Evaluation Responsible Sub-Organization: WA
Actual Return to Compliance Date: Not reported
Scheduled Compliance Date: Not reported
Date of Request: Not reported
Date Response Received: Not reported
Request Agency: Not reported
Former Citation: Not reported

Evaluation Date: 2006-05-08 00:00:00.0
Evaluation Responsible Agency: State Contractor/Grantee
Found Violation: No
Evaluation Type Description: COMPLIANCE EVALUATION INSPECTION ON-SITE
Evaluation Responsible Person Identifier: JENGL
Evaluation Responsible Sub-Organization: WA
Actual Return to Compliance Date: Not reported
Scheduled Compliance Date: Not reported
Date of Request: Not reported
Date Response Received: Not reported
Request Agency: Not reported
Former Citation: Not reported

Evaluation Date: 1992-10-08 00:00:00.0
Evaluation Responsible Agency: State Contractor/Grantee
Found Violation: No
Evaluation Type Description: COMPLIANCE EVALUATION INSPECTION ON-SITE
Evaluation Responsible Person Identifier: R9
Evaluation Responsible Sub-Organization: Not reported
Actual Return to Compliance Date: Not reported
Scheduled Compliance Date: Not reported
Date of Request: Not reported
Date Response Received: Not reported
Request Agency: Not reported
Former Citation: Not reported

Evaluation Date: 2004-08-09 00:00:00.0

Map ID
Direction
Distance
Elevation

MAP FINDINGS

Site

Database(s)

EDR ID Number
EPA ID Number

HARCO (Continued)

1000455429

Evaluation Responsible Agency:	State Contractor/Grantee
Found Violation:	No
Evaluation Type Description:	COMPLIANCE EVALUATION INSPECTION ON-SITE
Evaluation Responsible Person Identifier:	RSANC
Evaluation Responsible Sub-Organization:	WA
Actual Return to Compliance Date:	Not reported
Scheduled Compliance Date:	Not reported
Date of Request:	Not reported
Date Response Received:	Not reported
Request Agency:	Not reported
Former Citation:	Not reported

FINDS:

Registry ID: 110007979544

Click Here:

Environmental Interest/Information System:

RCRAInfo is a national information system that supports the Resource Conservation and Recovery Act (RCRA) program through the tracking of events and activities related to facilities that generate, transport, and treat, store, or dispose of hazardous waste. RCRAInfo allows RCRA program staff to track the notification, permit, compliance, and corrective action activities required under RCRA.

Click this hyperlink while viewing on your computer to access additional FINDS: detail in the EDR Site Report.

ECHO:

Envid:	1000455429
Registry ID:	110007979544
DFR URL:	http://echo.epa.gov/detailed-facility-report?fid=110007979544
Name:	HARCO
Address:	250 1/2 SAGE ST
City,State,Zip:	RENO, NV 89512

G26
SW
< 1/8
0.118 mi.
622 ft.

NEVADA TOW/ROAD SERVICE
250 SAGE ST.
, NV
Site 2 of 5 in cluster G

NV UST **U003870535**
N/A

Relative:
Higher
Actual:
4481 ft.

NV UST Washoe County:	
State ID:	4-000155
Name:	NEVADA TOW/ROAD SERVICE
Address:	250 SAGE ST.
UST Number:	745
Facility Status:	Closed
Number of Tanks:	1
Number of Closed Tanks:	1
Number of Confirmed Releases:	0
Emergency Action:	0
Cleanup Complete:	0
Under Control:	0
Initiated Cleanup:	0
Remediation Ordered:	0

Map ID
 Direction
 Distance
 Elevation

MAP FINDINGS

Site

Database(s)

EDR ID Number
 EPA ID Number

G27
SW
< 1/8
0.118 mi.
622 ft.

NATIONAL TOW
250 SAGE ST
RENO, NV 89512
Site 3 of 5 in cluster G

RCRA NonGen / NLR
FINDS
ECHO

1000455431
NVD982494155

Relative:
Higher
Actual:
4481 ft.

RCRA Listings:	
Date Form Received by Agency:	1994-04-26 00:00:00.0
Handler Name:	NATIONAL TOW
Handler Address:	250 SAGE ST
Handler City,State,Zip:	RENO, NV 89512
EPA ID:	NVD982494155
Contact Name:	LAWRENCE G HEWITT
Contact Address:	250 SAGE ST
Contact City,State,Zip:	RENO, NV 89512
Contact Telephone:	702-786-2610
Contact Fax:	Not reported
Contact Email:	Not reported
Contact Title:	Not reported
EPA Region:	09
Land Type:	Other
Federal Waste Generator Description:	Not a generator, verified
Non-Notifier:	Not reported
Biennial Report Cycle:	Not reported
Accessibility:	Not reported
Active Site Indicator:	Not reported
State District Owner:	Not reported
State District:	Not reported
Mailing Address:	250 SAGE ST
Mailing City,State,Zip:	RENO, NV 89512
Owner Name:	LARRY HEWITT
Owner Type:	Private
Operator Name:	NOT REQUIRED
Operator Type:	Private
Short-Term Generator Activity:	No
Importer Activity:	No
Mixed Waste Generator:	No
Transporter Activity:	No
Transfer Facility Activity:	No
Recycler Activity with Storage:	No
Small Quantity On-Site Burner Exemption:	No
Smelting Melting and Refining Furnace Exemption:	No
Underground Injection Control:	No
Off-Site Waste Receipt:	No
Universal Waste Indicator:	No
Universal Waste Destination Facility:	No
Federal Universal Waste:	No
Active Site Fed-Reg Treatment Storage and Disposal Facility:	Not reported
Active Site Converter Treatment storage and Disposal Facility:	Not reported
Active Site State-Reg Treatment Storage and Disposal Facility:	Not reported
Active Site State-Reg Handler:	---
Federal Facility Indicator:	Not reported
Hazardous Secondary Material Indicator:	NN
Sub-Part K Indicator:	Not reported
Commercial TSD Indicator:	No
Treatment Storage and Disposal Type:	Not reported
2018 GPRA Permit Baseline:	Not on the Baseline
2018 GPRA Renewals Baseline:	Not on the Baseline
Permit Renewals Workload Universe:	Not reported

Map ID
 Direction
 Distance
 Elevation

MAP FINDINGS

Site

Database(s)

EDR ID Number
 EPA ID Number

NATIONAL TOW (Continued)

1000455431

Permit Workload Universe:	Not reported
Permit Progress Universe:	Not reported
Post-Closure Workload Universe:	Not reported
Closure Workload Universe:	Not reported
202 GPRA Corrective Action Baseline:	No
Corrective Action Workload Universe:	No
Subject to Corrective Action Universe:	No
Non-TSDFs Where RCRA CA has Been Imposed Universe:	No
TSDFs Potentially Subject to CA Under 3004 (u)/(v) Universe:	No
TSDFs Only Subject to CA under Discretionary Auth Universe:	No
Corrective Action Priority Ranking:	No NCAPS ranking
Environmental Control Indicator:	No
Institutional Control Indicator:	No
Human Exposure Controls Indicator:	N/A
Groundwater Controls Indicator:	N/A
Operating TSDF Universe:	Not reported
Full Enforcement Universe:	Not reported
Significant Non-Complier Universe:	No
Unaddressed Significant Non-Complier Universe:	No
Addressed Significant Non-Complier Universe:	No
Significant Non-Complier With a Compliance Schedule Universe:	No
Financial Assurance Required:	Not reported
Handler Date of Last Change:	2002-07-29 18:40:58.0
Recognized Trader-Importer:	No
Recognized Trader-Exporter:	No
Importer of Spent Lead Acid Batteries:	No
Exporter of Spent Lead Acid Batteries:	No
Recycler Activity Without Storage:	Not reported
Manifest Broker:	Not reported
Sub-Part P Indicator:	Not reported

Handler - Owner Operator:

Owner/Operator Indicator:	Owner
Owner/Operator Name:	LARRY HEWITT
Legal Status:	Private
Date Became Current:	Not reported
Date Ended Current:	Not reported
Owner/Operator Address:	NOT REQUIRED
Owner/Operator City,State,Zip:	NOT REQUIRED, ME 99999
Owner/Operator Telephone:	415-555-1212
Owner/Operator Telephone Ext:	Not reported
Owner/Operator Fax:	Not reported
Owner/Operator Email:	Not reported

Owner/Operator Indicator:	Operator
Owner/Operator Name:	NOT REQUIRED
Legal Status:	Private
Date Became Current:	Not reported
Date Ended Current:	Not reported
Owner/Operator Address:	NOT REQUIRED
Owner/Operator City,State,Zip:	NOT REQUIRED, ME 99999
Owner/Operator Telephone:	415-555-1212
Owner/Operator Telephone Ext:	Not reported
Owner/Operator Fax:	Not reported
Owner/Operator Email:	Not reported

Map ID
Direction
Distance
Elevation

MAP FINDINGS

Site

Database(s)

EDR ID Number
EPA ID Number

NATIONAL TOW (Continued)

1000455431

Historic Generators:

Receive Date:	1994-04-26 00:00:00.0
Handler Name:	NATIONAL TOW
Federal Waste Generator Description:	Not a generator, verified
State District Owner:	Not reported
Large Quantity Handler of Universal Waste:	No
Recognized Trader Importer:	No
Recognized Trader Exporter:	No
Spent Lead Acid Battery Importer:	No
Spent Lead Acid Battery Exporter:	No
Current Record:	Yes
Non Storage Recycler Activity:	Not reported
Electronic Manifest Broker:	Not reported

Facility Has Received Notices of Violation:

Found Violation:	No
Agency Which Determined Violation:	Not reported
Violation Short Description:	Not reported
Date Violation was Determined:	Not reported
Actual Return to Compliance Date:	Not reported
Return to Compliance Qualifier:	Not reported
Violation Responsible Agency:	Not reported
Scheduled Compliance Date:	Not reported
Enforcement Identifier:	Not reported
Date of Enforcement Action:	Not reported
Enforcement Responsible Agency:	Not reported
Enforcement Docket Number:	Not reported
Enforcement Attorney:	Not reported
Corrective Action Component:	Not reported
Appeal Initiated Date:	Not reported
Appeal Resolution Date:	Not reported
Disposition Status Date:	Not reported
Disposition Status:	Not reported
Disposition Status Description:	Not reported
Consent/Final Order Sequence Number:	Not reported
Consent/Final Order Respondent Name:	Not reported
Consent/Final Order Lead Agency:	Not reported
Enforcement Type:	Not reported
Enforcement Responsible Person:	Not reported
Enforcement Responsible Sub-Organization:	Not reported
SEP Sequence Number:	Not reported
SEP Expenditure Amount:	Not reported
SEP Scheduled Completion Date:	Not reported
SEP Actual Date:	Not reported
SEP Defaulted Date:	Not reported
SEP Type:	Not reported
SEP Type Description:	Not reported
Proposed Amount:	Not reported
Final Monetary Amount:	Not reported
Paid Amount:	Not reported
Final Count:	Not reported
Final Amount:	Not reported

Evaluation Action Summary:

Evaluation Date:	1992-10-08 00:00:00.0
------------------	-----------------------

Map ID
Direction
Distance
Elevation

MAP FINDINGS

Site

Database(s)

EDR ID Number
EPA ID Number

NATIONAL TOW (Continued)

1000455431

Evaluation Responsible Agency:	State Contractor/Grantee
Found Violation:	No
Evaluation Type Description:	COMPLIANCE EVALUATION INSPECTION ON-SITE
Evaluation Responsible Person Identifier:	R9
Evaluation Responsible Sub-Organization:	Not reported
Actual Return to Compliance Date:	Not reported
Scheduled Compliance Date:	Not reported
Date of Request:	Not reported
Date Response Received:	Not reported
Request Agency:	Not reported
Former Citation:	Not reported

FINDS:

Registry ID: 110004296182

Click Here:

Environmental Interest/Information System:

RCRAInfo is a national information system that supports the Resource Conservation and Recovery Act (RCRA) program through the tracking of events and activities related to facilities that generate, transport, and treat, store, or dispose of hazardous waste. RCRAInfo allows RCRA program staff to track the notification, permit, compliance, and corrective action activities required under RCRA.

Click this hyperlink while viewing on your computer to access additional FINDS: detail in the EDR Site Report.

ECHO:

Envid:	1000455431
Registry ID:	110004296182
DFR URL:	http://echo.epa.gov/detailed-facility-report?fid=110004296182
Name:	NATIONAL TOW
Address:	250 SAGE ST
City,State,Zip:	RENO, NV 89512

G28
SW
< 1/8
0.118 mi.
622 ft.

NATIONAL TOW & ROAD SERVICE INC
250 SAGE ST
RENO, NV 89512
Site 4 of 5 in cluster G

NV UST **U001152842**
N/A

Relative:
Higher
Actual:
4481 ft.

UST:	
Facility ID:	4-000155
Tank ID:	1
Tank Status:	PERMANENTLY CLOSED
Tank Capacity:	Not reported
Tank Substance:	UNKNOWN
Install Date:	01/01/2000
Tank Material:	NONE, UNKNOWN
FEDERALLY REGULATED UST:	TRUE
Pipe Material:	NONE, UNKNOWN

Map ID
 Direction
 Distance
 Elevation

MAP FINDINGS

Site

Database(s)

EDR ID Number
 EPA ID Number

E29
West
< 1/8
0.123 mi.
647 ft.

A 1 BODY SHOP
680 MONTELLO ST
RENO, NV 89512
Site 3 of 7 in cluster E

RCRA NonGen / NLR **1000149766**
NVD981628159

Relative:
Higher
Actual:
4484 ft.

<p>RCRA Listings:</p> <p>Date Form Received by Agency:</p> <p>Handler Name:</p> <p>Handler Address:</p> <p>Handler City,State,Zip:</p> <p>EPA ID:</p> <p>Contact Name:</p> <p>Contact Address:</p> <p>Contact City,State,Zip:</p> <p>Contact Telephone:</p> <p>Contact Fax:</p> <p>Contact Email:</p> <p>Contact Title:</p> <p>EPA Region:</p> <p>Land Type:</p> <p>Federal Waste Generator Description:</p> <p>Non-Notifier:</p> <p>Biennial Report Cycle:</p> <p>Accessibility:</p> <p>Active Site Indicator:</p> <p>State District Owner:</p> <p>State District:</p> <p>Mailing Address:</p> <p>Mailing City,State,Zip:</p> <p>Owner Name:</p> <p>Owner Type:</p> <p>Operator Name:</p> <p>Operator Type:</p> <p>Short-Term Generator Activity:</p> <p>Importer Activity:</p> <p>Mixed Waste Generator:</p> <p>Transporter Activity:</p> <p>Transfer Facility Activity:</p> <p>Recycler Activity with Storage:</p> <p>Small Quantity On-Site Burner Exemption:</p> <p>Smelting Melting and Refining Furnace Exemption:</p> <p>Underground Injection Control:</p> <p>Off-Site Waste Receipt:</p> <p>Universal Waste Indicator:</p> <p>Universal Waste Destination Facility:</p> <p>Federal Universal Waste:</p> <p>Active Site Fed-Reg Treatment Storage and Disposal Facility:</p> <p>Active Site Converter Treatment storage and Disposal Facility:</p> <p>Active Site State-Reg Treatment Storage and Disposal Facility:</p> <p>Active Site State-Reg Handler:</p> <p>Federal Facility Indicator:</p> <p>Hazardous Secondary Material Indicator:</p> <p>Sub-Part K Indicator:</p> <p>Commercial TSD Indicator:</p> <p>Treatment Storage and Disposal Type:</p> <p>2018 GPRA Permit Baseline:</p> <p>2018 GPRA Renewals Baseline:</p> <p>Permit Renewals Workload Universe:</p>	<p>2009-02-11 00:00:00.0</p> <p>A 1 BODY SHOP</p> <p>680 MONTELLO ST</p> <p>RENO, NV 89512</p> <p>NVD981628159</p> <p>SCOT O HEISKANEN</p> <p>680 MONTELLO ST</p> <p>RENO, NV 89512</p> <p>775-348-0908</p> <p>Not reported</p> <p>SERVICE@A1BODYSHOPRENO.COM</p> <p>Not reported</p> <p>09</p> <p>Private</p> <p>Not a generator, verified</p> <p>Not reported</p> <p>Not reported</p> <p>Not reported</p> <p>Not reported</p> <p>Not reported</p> <p>Not reported</p> <p>Not reported</p> <p>680 MONTELLO ST</p> <p>RENO, NV 89512</p> <p>JOHN L SMITH</p> <p>Private</p> <p>DYNAMIC AUTO PAINTING</p> <p>Private</p> <p>No</p> <p>No</p> <p>No</p> <p>No</p> <p>No</p> <p>No</p> <p>No</p> <p>No</p> <p>No</p> <p>No</p> <p>No</p> <p>No</p> <p>No</p> <p>No</p> <p>No</p> <p>No</p> <p>No</p> <p>No</p> <p>No</p> <p>No</p> <p>No</p> <p>Not reported</p> <p>Not reported</p> <p>Not reported</p> <p>---</p> <p>Not reported</p> <p>NN</p> <p>Not reported</p> <p>No</p> <p>Not reported</p> <p>Not on the Baseline</p> <p>Not on the Baseline</p> <p>Not reported</p>
---	--

Map ID
 Direction
 Distance
 Elevation

MAP FINDINGS

Site

Database(s)

EDR ID Number
 EPA ID Number

A 1 BODY SHOP (Continued)

1000149766

Permit Workload Universe:	Not reported
Permit Progress Universe:	Not reported
Post-Closure Workload Universe:	Not reported
Closure Workload Universe:	Not reported
202 GPRA Corrective Action Baseline:	No
Corrective Action Workload Universe:	No
Subject to Corrective Action Universe:	No
Non-TSDFs Where RCRA CA has Been Imposed Universe:	No
TSDFs Potentially Subject to CA Under 3004 (u)/(v) Universe:	No
TSDFs Only Subject to CA under Discretionary Auth Universe:	No
Corrective Action Priority Ranking:	No NCAPS ranking
Environmental Control Indicator:	No
Institutional Control Indicator:	No
Human Exposure Controls Indicator:	N/A
Groundwater Controls Indicator:	N/A
Operating TSDF Universe:	Not reported
Full Enforcement Universe:	Not reported
Significant Non-Complier Universe:	No
Unaddressed Significant Non-Complier Universe:	No
Addressed Significant Non-Complier Universe:	No
Significant Non-Complier With a Compliance Schedule Universe:	No
Financial Assurance Required:	Not reported
Handler Date of Last Change:	2009-02-25 16:56:54.0
Recognized Trader-Importer:	No
Recognized Trader-Exporter:	No
Importer of Spent Lead Acid Batteries:	No
Exporter of Spent Lead Acid Batteries:	No
Recycler Activity Without Storage:	Not reported
Manifest Broker:	Not reported
Sub-Part P Indicator:	Not reported

Hazardous Waste Summary:

Waste Code:	D001
Waste Description:	IGNITABLE WASTE
Waste Code:	D018
Waste Description:	BENZENE
Waste Code:	D035
Waste Description:	METHYL ETHYL KETONE
Waste Code:	F003
Waste Description:	THE FOLLOWING SPENT NONHALOGENATED SOLVENTS: XYLENE, ACETONE, ETHYL ACETATE, ETHYL BENZENE, ETHYL ETHER, METHYL ISOBUTYL KETONE, N-BUTYL ALCOHOL, CYCLOHEXANONE, AND METHANOL; ALL SPENT SOLVENT MIXTURES/BLENDS CONTAINING, BEFORE USE, ONLY THE ABOVE SPENT NONHALOGENATED SOLVENTS; AND ALL SPENT SOLVENT MIXTURES/BLENDS CONTAINING, BEFORE USE, ONE OR MORE OF THE ABOVE NONHALOGENATED SOLVENTS, AND A TOTAL OF TEN PERCENT OR MORE (BY VOLUME) OF ONE OR MORE OF THOSE SOLVENTS LISTED IN F001, F002, F004, AND F005; AND STILL BOTTOMS FROM THE RECOVERY OF THESE SPENT SOLVENTS AND SPENT SOLVENT MIXTURES.
Waste Code:	F005
Waste Description:	THE FOLLOWING SPENT NONHALOGENATED SOLVENTS: TOLUENE, METHYL ETHYL KETONE, CARBON DISULFIDE, ISOBUTANOL, PYRIDINE, BENZENE,

Map ID
Direction
Distance
Elevation

MAP FINDINGS

Site

Database(s)

EDR ID Number
EPA ID Number

A 1 BODY SHOP (Continued)

1000149766

2-ETHOXYETHANOL, AND 2-NITROPROPANE; ALL SPENT SOLVENT MIXTURES/BLENDS CONTAINING, BEFORE USE, A TOTAL OF TEN PERCENT OR MORE (BY VOLUME) OF ONE OR MORE OF THE ABOVE NONHALOGENATED SOLVENTS OR THOSE SOLVENTS LISTED IN F001, F002, OR F004; AND STILL BOTTOMS FROM THE RECOVERY OF THESE SPENT SOLVENTS AND SPENT SOLVENT MIXTURES.

Handler - Owner Operator:

Owner/Operator Indicator: Operator
Owner/Operator Name: DYNAMIC AUTO PAINTING
Legal Status: Private
Date Became Current: 2000-05-25 00:00:00.
Date Ended Current: 2003-09-09 00:00:00.
Owner/Operator Address: 680 MONTELLO ST
Owner/Operator City,State,Zip: RENO, NV 89512
Owner/Operator Telephone: 775-323-7291
Owner/Operator Telephone Ext: Not reported
Owner/Operator Fax: Not reported
Owner/Operator Email: Not reported

Owner/Operator Indicator: Owner
Owner/Operator Name: JACK AND RANDI SINGER
Legal Status: Private
Date Became Current: 1980-11-12 00:00:00.
Date Ended Current: Not reported
Owner/Operator Address: 3370 QUILICI RD
Owner/Operator City,State,Zip: RENO, NV 89511
Owner/Operator Telephone: Not reported
Owner/Operator Telephone Ext: Not reported
Owner/Operator Fax: Not reported
Owner/Operator Email: Not reported

Owner/Operator Indicator: Owner
Owner/Operator Name: JOHN L SMITH
Legal Status: Private
Date Became Current: 2000-05-26 00:00:00.
Date Ended Current: 2003-09-09 00:00:00.
Owner/Operator Address: 680 MONTELLO ST
Owner/Operator City,State,Zip: RENO, NV 89512
Owner/Operator Telephone: 775-323-7291
Owner/Operator Telephone Ext: Not reported
Owner/Operator Fax: Not reported
Owner/Operator Email: Not reported

Owner/Operator Indicator: Operator
Owner/Operator Name: PETES AUTO BODY
Legal Status: Private
Date Became Current: 2003-09-09 00:00:00.
Date Ended Current: Not reported
Owner/Operator Address: 680 MONTELLO ST
Owner/Operator City,State,Zip: RENO, NV 89512
Owner/Operator Telephone: 775-323-8124
Owner/Operator Telephone Ext: Not reported
Owner/Operator Fax: Not reported
Owner/Operator Email: Not reported

Owner/Operator Indicator: Operator
Owner/Operator Name: DYNAMIC AUTO PAINTING

Map ID
Direction
Distance
Elevation

MAP FINDINGS

Site

Database(s)

EDR ID Number
EPA ID Number

A 1 BODY SHOP (Continued)

1000149766

Legal Status: Private
Date Became Current: 2000-05-25 00:00:00.
Date Ended Current: 2003-09-09 00:00:00.
Owner/Operator Address: 680 MONTELLO ST
Owner/Operator City,State,Zip: RENO, NV 89512
Owner/Operator Telephone: 775-323-7291
Owner/Operator Telephone Ext: Not reported
Owner/Operator Fax: Not reported
Owner/Operator Email: Not reported

Owner/Operator Indicator: Operator
Owner/Operator Name: DYNAMIC AUTO PAINTING
Legal Status: Private
Date Became Current: 2000-05-25 00:00:00.
Date Ended Current: 2003-09-09 00:00:00.
Owner/Operator Address: 680 MONTELLO ST
Owner/Operator City,State,Zip: RENO, NV 89512
Owner/Operator Telephone: 775-323-7291
Owner/Operator Telephone Ext: Not reported
Owner/Operator Fax: Not reported
Owner/Operator Email: Not reported

Owner/Operator Indicator: Owner
Owner/Operator Name: JACK AND RANDI SINGER
Legal Status: Private
Date Became Current: 1980-11-12 00:00:00.
Date Ended Current: Not reported
Owner/Operator Address: 3370 QUILICI RD
Owner/Operator City,State,Zip: RENO, NV 89511
Owner/Operator Telephone: Not reported
Owner/Operator Telephone Ext: Not reported
Owner/Operator Fax: Not reported
Owner/Operator Email: Not reported

Owner/Operator Indicator: Operator
Owner/Operator Name: SCOT AND JAMI HEISKANEN
Legal Status: Private
Date Became Current: 2006-06-01 00:00:00.
Date Ended Current: Not reported
Owner/Operator Address: 680 MONTELLO ST
Owner/Operator City,State,Zip: RENO, NV 89512
Owner/Operator Telephone: Not reported
Owner/Operator Telephone Ext: Not reported
Owner/Operator Fax: Not reported
Owner/Operator Email: Not reported

Owner/Operator Indicator: Owner
Owner/Operator Name: PETE GRAY
Legal Status: Private
Date Became Current: 2003-09-09 00:00:00.
Date Ended Current: Not reported
Owner/Operator Address: 680 MONTELLO ST
Owner/Operator City,State,Zip: RENO, NV 89512
Owner/Operator Telephone: 775-323-8124
Owner/Operator Telephone Ext: Not reported
Owner/Operator Fax: Not reported
Owner/Operator Email: Not reported

Map ID
Direction
Distance
Elevation

MAP FINDINGS

Site

Database(s)

EDR ID Number
EPA ID Number

A 1 BODY SHOP (Continued)

1000149766

Owner/Operator Indicator: Owner
Owner/Operator Name: PETE GRAY
Legal Status: Private
Date Became Current: 2003-09-09 00:00:00.
Date Ended Current: Not reported
Owner/Operator Address: 680 MONTELLO ST
Owner/Operator City,State,Zip: RENO, NV 89512
Owner/Operator Telephone: 775-323-8124
Owner/Operator Telephone Ext: Not reported
Owner/Operator Fax: Not reported
Owner/Operator Email: Not reported

Owner/Operator Indicator: Owner
Owner/Operator Name: JOHN L SMITH
Legal Status: Private
Date Became Current: Not reported
Date Ended Current: Not reported
Owner/Operator Address: 680 MONTELLO ST
Owner/Operator City,State,Zip: RENO, NV 89512
Owner/Operator Telephone: 775-323-7291
Owner/Operator Telephone Ext: Not reported
Owner/Operator Fax: Not reported
Owner/Operator Email: Not reported

Owner/Operator Indicator: Owner
Owner/Operator Name: JOHN L SMITH
Legal Status: Private
Date Became Current: 2000-05-26 00:00:00.
Date Ended Current: 2003-09-09 00:00:00.
Owner/Operator Address: 680 MONTELLO ST
Owner/Operator City,State,Zip: RENO, NV 89512
Owner/Operator Telephone: 775-323-7291
Owner/Operator Telephone Ext: Not reported
Owner/Operator Fax: Not reported
Owner/Operator Email: Not reported

Owner/Operator Indicator: Operator
Owner/Operator Name: PETES AUTO BODY
Legal Status: Private
Date Became Current: 2003-09-09 00:00:00.
Date Ended Current: Not reported
Owner/Operator Address: 680 MONTELLO ST
Owner/Operator City,State,Zip: RENO, NV 89512
Owner/Operator Telephone: 775-323-8124
Owner/Operator Telephone Ext: Not reported
Owner/Operator Fax: Not reported
Owner/Operator Email: Not reported

Owner/Operator Indicator: Owner
Owner/Operator Name: JOHN L SMITH
Legal Status: Private
Date Became Current: 2000-05-26 00:00:00.
Date Ended Current: 2003-09-09 00:00:00.
Owner/Operator Address: 680 MONTELLO ST
Owner/Operator City,State,Zip: RENO, NV 89512
Owner/Operator Telephone: 775-323-7291
Owner/Operator Telephone Ext: Not reported

Map ID
Direction
Distance
Elevation

MAP FINDINGS

Site

Database(s)

EDR ID Number
EPA ID Number

A 1 BODY SHOP (Continued)

1000149766

Owner/Operator Fax: Not reported
Owner/Operator Email: Not reported

Owner/Operator Indicator: Operator
Owner/Operator Name: PETES AUTO BODY
Legal Status: Private
Date Became Current: 2003-09-09 00:00:00.
Date Ended Current: Not reported
Owner/Operator Address: 680 MONTELLO ST
Owner/Operator City,State,Zip: RENO, NV 89512
Owner/Operator Telephone: 775-323-8124
Owner/Operator Telephone Ext: Not reported
Owner/Operator Fax: Not reported
Owner/Operator Email: Not reported

Owner/Operator Indicator: Operator
Owner/Operator Name: SCOT AND JAMI HEISKANEN
Legal Status: Private
Date Became Current: 2006-06-01 00:00:00.
Date Ended Current: Not reported
Owner/Operator Address: 680 MONTELLO ST
Owner/Operator City,State,Zip: RENO, NV 89512
Owner/Operator Telephone: Not reported
Owner/Operator Telephone Ext: Not reported
Owner/Operator Fax: Not reported
Owner/Operator Email: Not reported

Owner/Operator Indicator: Operator
Owner/Operator Name: NOT REQUIRED
Legal Status: Private
Date Became Current: Not reported
Date Ended Current: Not reported
Owner/Operator Address: NOT REQUIRED
Owner/Operator City,State,Zip: NOT REQUIRED, ME 99999
Owner/Operator Telephone: 415-555-1212
Owner/Operator Telephone Ext: Not reported
Owner/Operator Fax: Not reported
Owner/Operator Email: Not reported

Owner/Operator Indicator: Owner
Owner/Operator Name: PETE GRAY
Legal Status: Private
Date Became Current: 2003-09-09 00:00:00.
Date Ended Current: Not reported
Owner/Operator Address: 680 MONTELLO ST
Owner/Operator City,State,Zip: RENO, NV 89512
Owner/Operator Telephone: 775-323-8124
Owner/Operator Telephone Ext: Not reported
Owner/Operator Fax: Not reported
Owner/Operator Email: Not reported

Historic Generators:
Receive Date: 2009-02-11 00:00:00.0
Handler Name: A 1 BODY SHOP
Federal Waste Generator Description: Not a generator, verified
State District Owner: Not reported
Large Quantity Handler of Universal Waste: No

Map ID
Direction
Distance
Elevation

MAP FINDINGS

Site

Database(s)

EDR ID Number
EPA ID Number

A 1 BODY SHOP (Continued)

1000149766

Recognized Trader Importer:	No
Recognized Trader Exporter:	No
Spent Lead Acid Battery Importer:	No
Spent Lead Acid Battery Exporter:	No
Current Record:	Yes
Non Storage Recycler Activity:	Not reported
Electronic Manifest Broker:	Not reported
Receive Date:	2001-06-05 00:00:00.0
Handler Name:	DYNAMIC AUTO PAINTING INC
Federal Waste Generator Description:	Conditionally Exempt Small Quantity Generator
State District Owner:	Not reported
Large Quantity Handler of Universal Waste:	No
Recognized Trader Importer:	No
Recognized Trader Exporter:	No
Spent Lead Acid Battery Importer:	No
Spent Lead Acid Battery Exporter:	No
Current Record:	No
Non Storage Recycler Activity:	Not reported
Electronic Manifest Broker:	Not reported
Receive Date:	2003-09-29 00:00:00.0
Handler Name:	PETES AUTO BODY
Federal Waste Generator Description:	Small Quantity Generator
State District Owner:	Not reported
Large Quantity Handler of Universal Waste:	No
Recognized Trader Importer:	No
Recognized Trader Exporter:	No
Spent Lead Acid Battery Importer:	No
Spent Lead Acid Battery Exporter:	No
Current Record:	No
Non Storage Recycler Activity:	Not reported
Electronic Manifest Broker:	Not reported
Receive Date:	2008-05-22 00:00:00.0
Handler Name:	A 1 BODY SHOP
Federal Waste Generator Description:	Conditionally Exempt Small Quantity Generator
State District Owner:	Not reported
Large Quantity Handler of Universal Waste:	No
Recognized Trader Importer:	No
Recognized Trader Exporter:	No
Spent Lead Acid Battery Importer:	No
Spent Lead Acid Battery Exporter:	No
Current Record:	No
Non Storage Recycler Activity:	Not reported
Electronic Manifest Broker:	Not reported

Facility Has Received Notices of Violation:

Found Violation:	No
Agency Which Determined Violation:	Not reported
Violation Short Description:	Not reported
Date Violation was Determined:	Not reported
Actual Return to Compliance Date:	Not reported
Return to Compliance Qualifier:	Not reported
Violation Responsible Agency:	Not reported

Map ID
Direction
Distance
Elevation

MAP FINDINGS

Site

Database(s)

EDR ID Number
EPA ID Number

A 1 BODY SHOP (Continued)

1000149766

Scheduled Compliance Date:	Not reported
Enforcement Identifier:	Not reported
Date of Enforcement Action:	Not reported
Enforcement Responsible Agency:	Not reported
Enforcement Docket Number:	Not reported
Enforcement Attorney:	Not reported
Corrective Action Component:	Not reported
Appeal Initiated Date:	Not reported
Appeal Resolution Date:	Not reported
Disposition Status Date:	Not reported
Disposition Status:	Not reported
Disposition Status Description:	Not reported
Consent/Final Order Sequence Number:	Not reported
Consent/Final Order Respondent Name:	Not reported
Consent/Final Order Lead Agency:	Not reported
Enforcement Type:	Not reported
Enforcement Responsible Person:	Not reported
Enforcement Responsible Sub-Organization:	Not reported
SEP Sequence Number:	Not reported
SEP Expenditure Amount:	Not reported
SEP Scheduled Completion Date:	Not reported
SEP Actual Date:	Not reported
SEP Defaulted Date:	Not reported
SEP Type:	Not reported
SEP Type Description:	Not reported
Proposed Amount:	Not reported
Final Monetary Amount:	Not reported
Paid Amount:	Not reported
Final Count:	Not reported
Final Amount:	Not reported
Found Violation:	No
Agency Which Determined Violation:	Not reported
Violation Short Description:	Not reported
Date Violation was Determined:	Not reported
Actual Return to Compliance Date:	Not reported
Return to Compliance Qualifier:	Not reported
Violation Responsible Agency:	Not reported
Scheduled Compliance Date:	Not reported
Enforcement Identifier:	Not reported
Date of Enforcement Action:	Not reported
Enforcement Responsible Agency:	Not reported
Enforcement Docket Number:	Not reported
Enforcement Attorney:	Not reported
Corrective Action Component:	Not reported
Appeal Initiated Date:	Not reported
Appeal Resolution Date:	Not reported
Disposition Status Date:	Not reported
Disposition Status:	Not reported
Disposition Status Description:	Not reported
Consent/Final Order Sequence Number:	Not reported
Consent/Final Order Respondent Name:	Not reported
Consent/Final Order Lead Agency:	Not reported
Enforcement Type:	Not reported
Enforcement Responsible Person:	Not reported
Enforcement Responsible Sub-Organization:	Not reported
SEP Sequence Number:	Not reported

Map ID
Direction
Distance
Elevation

MAP FINDINGS

Site

Database(s)

EDR ID Number
EPA ID Number

A 1 BODY SHOP (Continued)

1000149766

SEP Expenditure Amount:	Not reported
SEP Scheduled Completion Date:	Not reported
SEP Actual Date:	Not reported
SEP Defaulted Date:	Not reported
SEP Type:	Not reported
SEP Type Description:	Not reported
Proposed Amount:	Not reported
Final Monetary Amount:	Not reported
Paid Amount:	Not reported
Final Count:	Not reported
Final Amount:	Not reported
Found Violation:	Yes
Agency Which Determined Violation:	State
Violation Short Description:	State Statute or Regulation
Date Violation was Determined:	2008-05-06 00:00:00.0
Actual Return to Compliance Date:	2008-05-22 00:00:00.0
Return to Compliance Qualifier:	Documented
Violation Responsible Agency:	State
Scheduled Compliance Date:	2008-05-21 00:00:00.0
Enforcement Identifier:	001
Date of Enforcement Action:	2008-05-07 00:00:00.0
Enforcement Responsible Agency:	State
Enforcement Docket Number:	Not reported
Enforcement Attorney:	Not reported
Corrective Action Component:	No
Appeal Initiated Date:	Not reported
Appeal Resolution Date:	Not reported
Disposition Status Date:	Not reported
Disposition Status:	Not reported
Disposition Status Description:	Not reported
Consent/Final Order Sequence Number:	Not reported
Consent/Final Order Respondent Name:	Not reported
Consent/Final Order Lead Agency:	Not reported
Enforcement Type:	WRITTEN INFORMAL
Enforcement Responsible Person:	TLONG
Enforcement Responsible Sub-Organization:	WA
SEP Sequence Number:	Not reported
SEP Expenditure Amount:	Not reported
SEP Scheduled Completion Date:	Not reported
SEP Actual Date:	Not reported
SEP Defaulted Date:	Not reported
SEP Type:	Not reported
SEP Type Description:	Not reported
Proposed Amount:	Not reported
Final Monetary Amount:	Not reported
Paid Amount:	Not reported
Final Count:	Not reported
Final Amount:	Not reported
Found Violation:	No
Agency Which Determined Violation:	Not reported
Violation Short Description:	Not reported
Date Violation was Determined:	Not reported
Actual Return to Compliance Date:	Not reported
Return to Compliance Qualifier:	Not reported
Violation Responsible Agency:	Not reported

Map ID
Direction
Distance
Elevation

MAP FINDINGS

Site

Database(s)

EDR ID Number
EPA ID Number

A 1 BODY SHOP (Continued)

1000149766

Scheduled Compliance Date:	Not reported
Enforcement Identifier:	Not reported
Date of Enforcement Action:	Not reported
Enforcement Responsible Agency:	Not reported
Enforcement Docket Number:	Not reported
Enforcement Attorney:	Not reported
Corrective Action Component:	Not reported
Appeal Initiated Date:	Not reported
Appeal Resolution Date:	Not reported
Disposition Status Date:	Not reported
Disposition Status:	Not reported
Disposition Status Description:	Not reported
Consent/Final Order Sequence Number:	Not reported
Consent/Final Order Respondent Name:	Not reported
Consent/Final Order Lead Agency:	Not reported
Enforcement Type:	Not reported
Enforcement Responsible Person:	Not reported
Enforcement Responsible Sub-Organization:	Not reported
SEP Sequence Number:	Not reported
SEP Expenditure Amount:	Not reported
SEP Scheduled Completion Date:	Not reported
SEP Actual Date:	Not reported
SEP Defaulted Date:	Not reported
SEP Type:	Not reported
SEP Type Description:	Not reported
Proposed Amount:	Not reported
Final Monetary Amount:	Not reported
Paid Amount:	Not reported
Final Count:	Not reported
Final Amount:	Not reported
Found Violation:	No
Agency Which Determined Violation:	Not reported
Violation Short Description:	Not reported
Date Violation was Determined:	Not reported
Actual Return to Compliance Date:	Not reported
Return to Compliance Qualifier:	Not reported
Violation Responsible Agency:	Not reported
Scheduled Compliance Date:	Not reported
Enforcement Identifier:	Not reported
Date of Enforcement Action:	Not reported
Enforcement Responsible Agency:	Not reported
Enforcement Docket Number:	Not reported
Enforcement Attorney:	Not reported
Corrective Action Component:	Not reported
Appeal Initiated Date:	Not reported
Appeal Resolution Date:	Not reported
Disposition Status Date:	Not reported
Disposition Status:	Not reported
Disposition Status Description:	Not reported
Consent/Final Order Sequence Number:	Not reported
Consent/Final Order Respondent Name:	Not reported
Consent/Final Order Lead Agency:	Not reported
Enforcement Type:	Not reported
Enforcement Responsible Person:	Not reported
Enforcement Responsible Sub-Organization:	Not reported
SEP Sequence Number:	Not reported

Map ID
Direction
Distance
Elevation

MAP FINDINGS

Site

Database(s)

EDR ID Number
EPA ID Number

A 1 BODY SHOP (Continued)

1000149766

SEP Expenditure Amount: Not reported
SEP Scheduled Completion Date: Not reported
SEP Actual Date: Not reported
SEP Defaulted Date: Not reported
SEP Type: Not reported
SEP Type Description: Not reported
Proposed Amount: Not reported
Final Monetary Amount: Not reported
Paid Amount: Not reported
Final Count: Not reported
Final Amount: Not reported

Found Violation: No
Agency Which Determined Violation: Not reported
Violation Short Description: Not reported
Date Violation was Determined: Not reported
Actual Return to Compliance Date: Not reported
Return to Compliance Qualifier: Not reported
Violation Responsible Agency: Not reported
Scheduled Compliance Date: Not reported
Enforcement Identifier: Not reported
Date of Enforcement Action: Not reported
Enforcement Responsible Agency: Not reported
Enforcement Docket Number: Not reported
Enforcement Attorney: Not reported
Corrective Action Component: Not reported
Appeal Initiated Date: Not reported
Appeal Resolution Date: Not reported
Disposition Status Date: Not reported
Disposition Status: Not reported
Disposition Status Description: Not reported
Consent/Final Order Sequence Number: Not reported
Consent/Final Order Respondent Name: Not reported
Consent/Final Order Lead Agency: Not reported
Enforcement Type: Not reported
Enforcement Responsible Person: Not reported
Enforcement Responsible Sub-Organization: Not reported

SEP Sequence Number: Not reported
SEP Expenditure Amount: Not reported
SEP Scheduled Completion Date: Not reported
SEP Actual Date: Not reported
SEP Defaulted Date: Not reported
SEP Type: Not reported
SEP Type Description: Not reported
Proposed Amount: Not reported
Final Monetary Amount: Not reported
Paid Amount: Not reported
Final Count: Not reported
Final Amount: Not reported

Found Violation: No
Agency Which Determined Violation: Not reported
Violation Short Description: Not reported
Date Violation was Determined: Not reported
Actual Return to Compliance Date: Not reported
Return to Compliance Qualifier: Not reported
Violation Responsible Agency: Not reported

Map ID
Direction
Distance
Elevation

MAP FINDINGS

Site

Database(s)

EDR ID Number
EPA ID Number

A 1 BODY SHOP (Continued)

1000149766

Scheduled Compliance Date:	Not reported
Enforcement Identifier:	Not reported
Date of Enforcement Action:	Not reported
Enforcement Responsible Agency:	Not reported
Enforcement Docket Number:	Not reported
Enforcement Attorney:	Not reported
Corrective Action Component:	Not reported
Appeal Initiated Date:	Not reported
Appeal Resolution Date:	Not reported
Disposition Status Date:	Not reported
Disposition Status:	Not reported
Disposition Status Description:	Not reported
Consent/Final Order Sequence Number:	Not reported
Consent/Final Order Respondent Name:	Not reported
Consent/Final Order Lead Agency:	Not reported
Enforcement Type:	Not reported
Enforcement Responsible Person:	Not reported
Enforcement Responsible Sub-Organization:	Not reported
SEP Sequence Number:	Not reported
SEP Expenditure Amount:	Not reported
SEP Scheduled Completion Date:	Not reported
SEP Actual Date:	Not reported
SEP Defaulted Date:	Not reported
SEP Type:	Not reported
SEP Type Description:	Not reported
Proposed Amount:	Not reported
Final Monetary Amount:	Not reported
Paid Amount:	Not reported
Final Count:	Not reported
Final Amount:	Not reported
Found Violation:	No
Agency Which Determined Violation:	Not reported
Violation Short Description:	Not reported
Date Violation was Determined:	Not reported
Actual Return to Compliance Date:	Not reported
Return to Compliance Qualifier:	Not reported
Violation Responsible Agency:	Not reported
Scheduled Compliance Date:	Not reported
Enforcement Identifier:	Not reported
Date of Enforcement Action:	Not reported
Enforcement Responsible Agency:	Not reported
Enforcement Docket Number:	Not reported
Enforcement Attorney:	Not reported
Corrective Action Component:	Not reported
Appeal Initiated Date:	Not reported
Appeal Resolution Date:	Not reported
Disposition Status Date:	Not reported
Disposition Status:	Not reported
Disposition Status Description:	Not reported
Consent/Final Order Sequence Number:	Not reported
Consent/Final Order Respondent Name:	Not reported
Consent/Final Order Lead Agency:	Not reported
Enforcement Type:	Not reported
Enforcement Responsible Person:	Not reported
Enforcement Responsible Sub-Organization:	Not reported
SEP Sequence Number:	Not reported

Map ID
Direction
Distance
Elevation

MAP FINDINGS

Site

Database(s)

EDR ID Number
EPA ID Number

A 1 BODY SHOP (Continued)

1000149766

SEP Expenditure Amount: Not reported
SEP Scheduled Completion Date: Not reported
SEP Actual Date: Not reported
SEP Defaulted Date: Not reported
SEP Type: Not reported
SEP Type Description: Not reported
Proposed Amount: Not reported
Final Monetary Amount: Not reported
Paid Amount: Not reported
Final Count: Not reported
Final Amount: Not reported

Evaluation Action Summary:

Evaluation Date: 2006-04-28 00:00:00.0
Evaluation Responsible Agency: State
Found Violation: No
Evaluation Type Description: COMPLIANCE EVALUATION INSPECTION ON-SITE
Evaluation Responsible Person Identifier: MMCAU
Evaluation Responsible Sub-Organization: NV
Actual Return to Compliance Date: Not reported
Scheduled Compliance Date: Not reported
Date of Request: Not reported
Date Response Received: Not reported
Request Agency: Not reported
Former Citation: Not reported

Evaluation Date: 2002-11-21 00:00:00.0
Evaluation Responsible Agency: State Contractor/Grantee
Found Violation: No
Evaluation Type Description: COMPLIANCE EVALUATION INSPECTION ON-SITE
Evaluation Responsible Person Identifier: Not reported
Evaluation Responsible Sub-Organization: WA
Actual Return to Compliance Date: Not reported
Scheduled Compliance Date: Not reported
Date of Request: Not reported
Date Response Received: Not reported
Request Agency: Not reported
Former Citation: Not reported

Evaluation Date: 2008-05-06 00:00:00.0
Evaluation Responsible Agency: State Contractor/Grantee
Found Violation: Yes
Evaluation Type Description: FOCUSED COMPLIANCE INSPECTION
Evaluation Responsible Person Identifier: TLONG
Evaluation Responsible Sub-Organization: WA
Actual Return to Compliance Date: 2008-05-22 00:00:00.0
Scheduled Compliance Date: 2008-05-21 00:00:00.0
Date of Request: Not reported
Date Response Received: Not reported
Request Agency: Not reported
Former Citation: Not reported

Evaluation Date: 1994-02-18 00:00:00.0
Evaluation Responsible Agency: State Contractor/Grantee
Found Violation: No
Evaluation Type Description: COMPLIANCE EVALUATION INSPECTION ON-SITE
Evaluation Responsible Person Identifier: R9

Map ID
Direction
Distance
Elevation

MAP FINDINGS

Site

Database(s)

EDR ID Number
EPA ID Number

A 1 BODY SHOP (Continued)

1000149766

Evaluation Responsible Sub-Organization:	Not reported
Actual Return to Compliance Date:	Not reported
Scheduled Compliance Date:	Not reported
Date of Request:	Not reported
Date Response Received:	Not reported
Request Agency:	Not reported
Former Citation:	Not reported
Evaluation Date:	2004-12-08 00:00:00.0
Evaluation Responsible Agency:	State
Found Violation:	No
Evaluation Type Description:	COMPLIANCE EVALUATION INSPECTION ON-SITE
Evaluation Responsible Person Identifier:	MMCAU
Evaluation Responsible Sub-Organization:	NV
Actual Return to Compliance Date:	Not reported
Scheduled Compliance Date:	Not reported
Date of Request:	Not reported
Date Response Received:	Not reported
Request Agency:	Not reported
Former Citation:	Not reported
Evaluation Date:	1992-12-17 00:00:00.0
Evaluation Responsible Agency:	State Contractor/Grantee
Found Violation:	No
Evaluation Type Description:	COMPLIANCE EVALUATION INSPECTION ON-SITE
Evaluation Responsible Person Identifier:	R9
Evaluation Responsible Sub-Organization:	Not reported
Actual Return to Compliance Date:	Not reported
Scheduled Compliance Date:	Not reported
Date of Request:	Not reported
Date Response Received:	Not reported
Request Agency:	Not reported
Former Citation:	Not reported
Evaluation Date:	1987-07-22 00:00:00.0
Evaluation Responsible Agency:	State
Found Violation:	No
Evaluation Type Description:	COMPLIANCE EVALUATION INSPECTION ON-SITE
Evaluation Responsible Person Identifier:	R9
Evaluation Responsible Sub-Organization:	Not reported
Actual Return to Compliance Date:	Not reported
Scheduled Compliance Date:	Not reported
Date of Request:	Not reported
Date Response Received:	Not reported
Request Agency:	Not reported
Former Citation:	Not reported
Evaluation Date:	2009-02-10 00:00:00.0
Evaluation Responsible Agency:	State
Found Violation:	No
Evaluation Type Description:	FOCUSED COMPLIANCE INSPECTION
Evaluation Responsible Person Identifier:	MDOND
Evaluation Responsible Sub-Organization:	NV
Actual Return to Compliance Date:	Not reported
Scheduled Compliance Date:	Not reported
Date of Request:	Not reported
Date Response Received:	Not reported

Map ID
Direction
Distance
Elevation

MAP FINDINGS

Site

Database(s)

EDR ID Number
EPA ID Number

A 1 BODY SHOP (Continued)

1000149766

Request Agency: Not reported
Former Citation: Not reported

F30
SSE
< 1/8
0.123 mi.
652 ft.

ALLIED PETROLEUM CO.
1700 E COMMERCIAL ROW
, NV
Site 3 of 7 in cluster F

NV UST **U003870133**
N/A

Relative:
Lower
Actual:
4463 ft.

NV UST Washoe County:
State ID: 4-000004
Name: ALLIED PETROLEUM CO.
Address: 1700 E COMMERCIAL ROW
UST Number: 091
Facility Status: Closed
Number of Tanks: 8
Number of Closed Tanks: 8
Number of Confirmed Releases: 1
Emergency Action: 0
Cleanup Complete: 1
Under Control: 1
Initiated Cleanup: 1
Remediation Ordered: 1

F31
SSE
< 1/8
0.125 mi.
658 ft.

CITY OF RENO ENV CONTROL
1640 EAST COMMERCIAL ROW
RENO, NV
Site 4 of 7 in cluster F

NV SHWS **S107601346**
NV HMRI **N/A**

Relative:
Lower
Actual:
4464 ft.

SHWS:
Name: RENO MAINTENANCE YARD
Address: 1640 EAST COMMERCIAL ROW
City,State,Zip: RENO, NV
Facility ID: 4-000701
Date Release Reported to NDEP: 9/18/1998
Program: Not reported
NDEP Case Officer: Not reported
Location of Paper File: NDEP: CC-Storage
Type of Media Impacted: Soil
Event: Not reported
Date of Closure: 7/13/1999
Regulatory Type of Closure: NAC 459 A-K
Contaminant: Gasoline

Name: RENO MAINTENANCE YARD
Address: 1640 EAST COMMERCIAL ROW
City,State,Zip: RENO, NV
Facility ID: 4-000701
Date Release Reported to NDEP: 4/18/2002
Program: Not reported
NDEP Case Officer: Not reported
Location of Paper File: NDEP: CC-Storage
Type of Media Impacted: Soil
Event: Not reported

Map ID
Direction
Distance
Elevation

MAP FINDINGS

Site

Database(s)

EDR ID Number
EPA ID Number

CITY OF RENO ENV CONTROL (Continued)

S107601346

Date of Closure: 12/19/2002
Regulatory Type of Closure: NAC 445A A-K
Contaminant: TPH

Name: RENO MAINTENANCE YARD
Address: 1640 EAST COMMERCIAL ROW
City,State,Zip: RENO, NV
Facility ID: 4-000701
Date Release Reported to NDEP: 3/23/2000
Program: Not reported
NDEP Case Officer: Not reported
Location of Paper File: NDEP: CC-Storage
Type of Media Impacted: Soil
Event: Not reported
Date of Closure: 2/15/2001
Regulatory Type of Closure: NAC 445A A-K
Contaminant: Other

HMRI:

Facility Id: 6031
Case Number: 107-21-1
Quantity: 80 GAL
Chemical Name: DE-ICER
Contact Name: FLANSBERG,JOHN
Facility Contact2: FLANSBERG,JOHN
Facility Contact3: Not reported
Phone Number 1: (775)334-2243
Phone Type 1: W
Phone Number 2: (775)291-6171
Phone Type 2: C
Phone Number 3: Not reported
Phone Type 3: Not reported

Facility Id: 6031
Case Number: 7647-01-0
Quantity: 5 GAL
Chemical Name: MURIATIC ACID
Contact Name: FLANSBERG,JOHN
Facility Contact2: FLANSBERG,JOHN
Facility Contact3: Not reported
Phone Number 1: (775)334-2243
Phone Type 1: W
Phone Number 2: (775)291-6171
Phone Type 2: C
Phone Number 3: Not reported
Phone Type 3: Not reported

Facility Id: 6031
Case Number: 2008-39-1
Quantity: 22 GAL
Chemical Name: WEEDAR 64
Contact Name: FLANSBERG,JOHN
Facility Contact2: FLANSBERG,JOHN
Facility Contact3: Not reported
Phone Number 1: (775)334-2243
Phone Type 1: W
Phone Number 2: (775)291-6171

Map ID
Direction
Distance
Elevation

MAP FINDINGS

Site

Database(s)

EDR ID Number
EPA ID Number

CITY OF RENO ENV CONTROL (Continued)

S107601346

Phone Type 2: C
Phone Number 3: Not reported
Phone Type 3: Not reported

Facility Id: 6031
Case Number: 74-86-2
Quantity: 2660 CFT
Chemical Name: ACETYLENE
Contact Name: FLANSBERG,JOHN
Facility Contact2: FLANSBERG,JOHN
Facility Contact3: Not reported
Phone Number 1: (775)334-2243
Phone Type 1: W
Phone Number 2: (775)291-6171
Phone Type 2: C
Phone Number 3: Not reported
Phone Type 3: Not reported

Facility Id: 6031
Case Number: 2008-39-1
Quantity: 22 GAL
Chemical Name: WEEDAR 64
Contact Name: FLANSBERG,JOHN
Facility Contact2: FLANSBERG,JOHN
Facility Contact3: Not reported
Phone Number 1: (775)334-2243
Phone Type 1: W
Phone Number 2: (775)291-6171
Phone Type 2: C
Phone Number 3: Not reported
Phone Type 3: Not reported

Facility Id: 6031
Case Number: 74-86-2
Quantity: 2660 CFT
Chemical Name: ACETYLENE
Contact Name: FLANSBERG,JOHN
Facility Contact2: FLANSBERG,JOHN
Facility Contact3: Not reported
Phone Number 1: (775)334-2243
Phone Type 1: W
Phone Number 2: (775)291-6171
Phone Type 2: C
Phone Number 3: Not reported
Phone Type 3: Not reported

Facility Id: 6031
Case Number: 8006-61-9
Quantity: 12060 GAL
Chemical Name: GASOLINE
Contact Name: FLANSBERG,JOHN
Facility Contact2: FLANSBERG,JOHN
Facility Contact3: Not reported
Phone Number 1: (775)334-2243
Phone Type 1: W
Phone Number 2: (775)291-6171
Phone Type 2: C

Map ID
Direction
Distance
Elevation

MAP FINDINGS

Site

Database(s)

EDR ID Number
EPA ID Number

CITY OF RENO ENV CONTROL (Continued)

S107601346

Phone Number 3: Not reported
Phone Type 3: Not reported

Facility Id: 6031
Case Number: 64741-41-9
Quantity: 72 GAL
Chemical Name: SAFETY-KLEEN SOLVENT
Contact Name: FLANSBERG,JOHN
Facility Contact2: FLANSBERG,JOHN
Facility Contact3: Not reported
Phone Number 1: (775)334-2243
Phone Type 1: W
Phone Number 2: (775)291-6171
Phone Type 2: C
Phone Number 3: Not reported
Phone Type 3: Not reported

Facility Id: 6031
Case Number: 303-00-0
Quantity: 550 GAL
Chemical Name: WASTE OIL
Contact Name: FLANSBERG,JOHN
Facility Contact2: FLANSBERG,JOHN
Facility Contact3: Not reported
Phone Number 1: (775)334-2243
Phone Type 1: W
Phone Number 2: (775)291-6171
Phone Type 2: C
Phone Number 3: Not reported
Phone Type 3: Not reported

Facility Id: 6031
Case Number: 303-00-0
Quantity: 550 GAL
Chemical Name: WASTE OIL
Contact Name: FLANSBERG,JOHN
Facility Contact2: FLANSBERG,JOHN
Facility Contact3: Not reported
Phone Number 1: (775)334-2243
Phone Type 1: W
Phone Number 2: (775)291-6171
Phone Type 2: C
Phone Number 3: Not reported
Phone Type 3: Not reported

Facility Id: 6031
Case Number: 64741-41-9
Quantity: 72 GAL
Chemical Name: SAFETY-KLEEN SOLVENT
Contact Name: FLANSBERG,JOHN
Facility Contact2: FLANSBERG,JOHN
Facility Contact3: Not reported
Phone Number 1: (775)334-2243
Phone Type 1: W
Phone Number 2: (775)291-6171
Phone Type 2: C
Phone Number 3: Not reported

Map ID
Direction
Distance
Elevation

MAP FINDINGS

Site

Database(s)

EDR ID Number
EPA ID Number

CITY OF RENO ENV CONTROL (Continued)

S107601346

Phone Type 3: Not reported

Facility Id: 6031
Case Number: 7782-44-7
Quantity: 2194 CFT
Chemical Name: OXYGEN
Contact Name: FLANSBERG,JOHN
Facility Contact2: FLANSBERG,JOHN
Facility Contact3: Not reported
Phone Number 1: (775)334-2243
Phone Type 1: W
Phone Number 2: (775)291-6171
Phone Type 2: C
Phone Number 3: Not reported
Phone Type 3: Not reported

Facility Id: 6031
Case Number: 74-98-6
Quantity: 300 LBS
Chemical Name: PROPANE
Contact Name: FLANSBERG,JOHN
Facility Contact2: FLANSBERG,JOHN
Facility Contact3: Not reported
Phone Number 1: (775)334-2243
Phone Type 1: W
Phone Number 2: (775)291-6171
Phone Type 2: C
Phone Number 3: Not reported
Phone Type 3: Not reported

Facility Id: 6031
Case Number: 8006-61-9
Quantity: 12060 GAL
Chemical Name: GASOLINE
Contact Name: FLANSBERG,JOHN
Facility Contact2: FLANSBERG,JOHN
Facility Contact3: Not reported
Phone Number 1: (775)334-2243
Phone Type 1: W
Phone Number 2: (775)291-6171
Phone Type 2: C
Phone Number 3: Not reported
Phone Type 3: Not reported

Facility Id: 6031
Case Number: 74-98-6
Quantity: 300 LBS
Chemical Name: PROPANE
Contact Name: FLANSBERG,JOHN
Facility Contact2: FLANSBERG,JOHN
Facility Contact3: Not reported
Phone Number 1: (775)334-2243
Phone Type 1: W
Phone Number 2: (775)291-6171
Phone Type 2: C
Phone Number 3: Not reported
Phone Type 3: Not reported

Map ID
Direction
Distance
Elevation

MAP FINDINGS

Site

Database(s)

EDR ID Number
EPA ID Number

CITY OF RENO ENV CONTROL (Continued)

S107601346

Facility Id: 6031
Case Number: 107-21-1
Quantity: 320 GAL
Chemical Name: ANTIFREEZE
Contact Name: FLANSBERG,JOHN
Facility Contact2: FLANSBERG,JOHN
Facility Contact3: Not reported
Phone Number 1: (775)334-2243
Phone Type 1: W
Phone Number 2: (775)291-6171
Phone Type 2: C
Phone Number 3: Not reported
Phone Type 3: Not reported

Facility Id: 6031
Case Number: 7782-44-7
Quantity: 2194 CFT
Chemical Name: OXYGEN
Contact Name: FLANSBERG,JOHN
Facility Contact2: FLANSBERG,JOHN
Facility Contact3: Not reported
Phone Number 1: (775)334-2243
Phone Type 1: W
Phone Number 2: (775)291-6171
Phone Type 2: C
Phone Number 3: Not reported
Phone Type 3: Not reported

Facility Id: 6031
Case Number: 107-21-1
Quantity: 320 GAL
Chemical Name: ANTIFREEZE
Contact Name: FLANSBERG,JOHN
Facility Contact2: FLANSBERG,JOHN
Facility Contact3: Not reported
Phone Number 1: (775)334-2243
Phone Type 1: W
Phone Number 2: (775)291-6171
Phone Type 2: C
Phone Number 3: Not reported
Phone Type 3: Not reported

Facility Id: 6031
Case Number: 70892-10-3
Quantity: 10035 GAL
Chemical Name: FUEL OIL
Contact Name: FLANSBERG,JOHN
Facility Contact2: FLANSBERG,JOHN
Facility Contact3: Not reported
Phone Number 1: (775)334-2243
Phone Type 1: W
Phone Number 2: (775)291-6171
Phone Type 2: C
Phone Number 3: Not reported
Phone Type 3: Not reported

Facility Id: 6031

Map ID
Direction
Distance
Elevation

MAP FINDINGS

Site

Database(s)

EDR ID Number
EPA ID Number

CITY OF RENO ENV CONTROL (Continued)

S107601346

Case Number: 38641-94-0
Quantity: 435 GAL
Chemical Name: ROUND-UP
Contact Name: FLANSBERG,JOHN
Facility Contact2: FLANSBERG,JOHN
Facility Contact3: Not reported
Phone Number 1: (775)334-2243
Phone Type 1: W
Phone Number 2: (775)291-6171
Phone Type 2: C
Phone Number 3: Not reported
Phone Type 3: Not reported

Facility Id: 6031
Case Number: 70892-10-3
Quantity: 10035 GAL
Chemical Name: FUEL OIL
Contact Name: FLANSBERG,JOHN
Facility Contact2: FLANSBERG,JOHN
Facility Contact3: Not reported
Phone Number 1: (775)334-2243
Phone Type 1: W
Phone Number 2: (775)291-6171
Phone Type 2: C
Phone Number 3: Not reported
Phone Type 3: Not reported

Facility Id: 6031
Case Number: 38641-94-0
Quantity: 435 GAL
Chemical Name: ROUND-UP
Contact Name: FLANSBERG,JOHN
Facility Contact2: FLANSBERG,JOHN
Facility Contact3: Not reported
Phone Number 1: (775)334-2243
Phone Type 1: W
Phone Number 2: (775)291-6171
Phone Type 2: C
Phone Number 3: Not reported
Phone Type 3: Not reported

Facility Id: 6031
Case Number: 107-21-1
Quantity: 80 GAL
Chemical Name: DE-ICER
Contact Name: FLANSBERG,JOHN
Facility Contact2: FLANSBERG,JOHN
Facility Contact3: Not reported
Phone Number 1: (775)334-2243
Phone Type 1: W
Phone Number 2: (775)291-6171
Phone Type 2: C
Phone Number 3: Not reported
Phone Type 3: Not reported

Facility Id: 6031
Case Number: 7647-01-0

Map ID
Direction
Distance
Elevation

MAP FINDINGS

Site

Database(s)

EDR ID Number
EPA ID Number

CITY OF RENO ENV CONTROL (Continued)

S107601346

Quantity: 5 GAL
Chemical Name: MURIATIC ACID
Contact Name: FLANSBERG,JOHN
Facility Contact2: FLANSBERG,JOHN
Facility Contact3: Not reported
Phone Number 1: (775)334-2243
Phone Type 1: W
Phone Number 2: (775)291-6171
Phone Type 2: C
Phone Number 3: Not reported
Phone Type 3: Not reported

F32
SSE
< 1/8
0.125 mi.
658 ft.

CITY OF RENO CORPORATE YARD
1640 E COMMERCIAL ROW
RENO, NV 89512

NV UST **U001110644**
N/A

Site 5 of 7 in cluster F

Relative:
Lower

UST:

Actual:
4464 ft.

Facility ID: 4-000701
Tank ID: 51
Tank Status: PERMANENTLY CLOSED
Tank Capacity: 285
Tank Substance: OTHER
Install Date: 02/18/1979
Tank Material: ASPHALT COATED OR BARE STEEL, NONE
FEDERALLY REGULATED UST: TRUE
Pipe Material: GALVANIZED STEEL, NONE

Tank ID: Not reported
Tank Status: PERMANENTLY CLOSED
Tank Capacity: 285
Tank Substance: OTHER
Install Date: 02/18/1979
Tank Material: ASPHALT COATED OR BARE STEEL, NONE
FEDERALLY REGULATED UST: TRUE
Pipe Material: GALVANIZED STEEL, NONE

Tank ID: Not reported
Tank Status: PERMANENTLY CLOSED
Tank Capacity: 285
Tank Substance: OTHER
Install Date: 02/18/1979
Tank Material: ASPHALT COATED OR BARE STEEL, NONE
FEDERALLY REGULATED UST: TRUE
Pipe Material: GALVANIZED STEEL, NONE

Tank ID: Not reported
Tank Status: PERMANENTLY CLOSED
Tank Capacity: 200
Tank Substance: OTHER
Install Date: 02/18/1979
Tank Material: CONCRETE, NONE
FEDERALLY REGULATED UST: TRUE
Pipe Material: GALVANIZED STEEL, NONE

Tank ID: Not reported
Tank Status: PERMANENTLY CLOSED

Map ID
Direction
Distance
Elevation

MAP FINDINGS

Site

Database(s)

EDR ID Number
EPA ID Number

CITY OF RENO CORPORATE YARD (Continued)

U001110644

Tank Capacity:	200
Tank Substance:	OTHER
Install Date:	02/18/1979
Tank Material:	CONCRETE, NONE
FEDERALLY REGULATED UST:	TRUE
Pipe Material:	GALVANIZED STEEL, NONE
Tank ID:	Not reported
Tank Status:	PERMANENTLY CLOSED
Tank Capacity:	200
Tank Substance:	OTHER
Install Date:	02/18/1979
Tank Material:	CONCRETE, NONE
FEDERALLY REGULATED UST:	TRUE
Pipe Material:	GALVANIZED STEEL, NONE
Tank ID:	Not reported
Tank Status:	PERMANENTLY CLOSED
Tank Capacity:	12000
Tank Substance:	GASOLINE (CONTAINING <= 10% ETHANOL)
Install Date:	02/18/1979
Tank Material:	ASPHALT COATED OR BARE STEEL, NONE
FEDERALLY REGULATED UST:	TRUE
Pipe Material:	BARE STEEL, NONE
Tank ID:	Not reported
Tank Status:	PERMANENTLY CLOSED
Tank Capacity:	500
Tank Substance:	OTHER
Install Date:	02/18/1979
Tank Material:	ASPHALT COATED OR BARE STEEL, NONE
FEDERALLY REGULATED UST:	TRUE
Pipe Material:	GALVANIZED STEEL, NONE
Tank ID:	Not reported
Tank Status:	PERMANENTLY CLOSED
Tank Capacity:	500
Tank Substance:	OTHER
Install Date:	02/18/1979
Tank Material:	ASPHALT COATED OR BARE STEEL, NONE
FEDERALLY REGULATED UST:	TRUE
Pipe Material:	GALVANIZED STEEL, NONE
Tank ID:	Not reported
Tank Status:	PERMANENTLY CLOSED
Tank Capacity:	285
Tank Substance:	USED OIL
Install Date:	02/18/1979
Tank Material:	ASPHALT COATED OR BARE STEEL, NONE
FEDERALLY REGULATED UST:	TRUE
Pipe Material:	GALVANIZED STEEL, NONE
Tank ID:	Not reported
Tank Status:	PERMANENTLY CLOSED
Tank Capacity:	10000
Tank Substance:	GASOLINE (CONTAINING <= 10% ETHANOL)
Install Date:	02/18/1979

Map ID
Direction
Distance
Elevation

MAP FINDINGS

Site

Database(s)

EDR ID Number
EPA ID Number

CITY OF RENO CORPORATE YARD (Continued)

U001110644

Tank Material: ASPHALT COATED OR BARE STEEL, NONE
FEDERALLY REGULATED UST: TRUE
Pipe Material: BARE STEEL, NONE

Tank ID: Not reported
Tank Status: PERMANENTLY CLOSED
Tank Capacity: 10000
Tank Substance: DIESEL
Install Date: 02/18/1979
Tank Material: ASPHALT COATED OR BARE STEEL, NONE
FEDERALLY REGULATED UST: TRUE
Pipe Material: BARE STEEL, NONE

Tank ID: Not reported
Tank Status: PERMANENTLY CLOSED
Tank Capacity: 285
Tank Substance: KEROSENE
Install Date: 02/18/1979
Tank Material: ASPHALT COATED OR BARE STEEL, NONE
FEDERALLY REGULATED UST: TRUE
Pipe Material: GALVANIZED STEEL, NONE

Tank ID: Not reported
Tank Status: PERMANENTLY CLOSED
Tank Capacity: 285
Tank Substance: OTHER
Install Date: 02/18/1979
Tank Material: ASPHALT COATED OR BARE STEEL, NONE
FEDERALLY REGULATED UST: TRUE
Pipe Material: GALVANIZED STEEL, NONE

Tank ID: Not reported
Tank Status: PERMANENTLY CLOSED
Tank Capacity: 285
Tank Substance: NEW OIL
Install Date: 02/18/1979
Tank Material: ASPHALT COATED OR BARE STEEL, NONE
FEDERALLY REGULATED UST: TRUE
Pipe Material: GALVANIZED STEEL, NONE

Tank ID: Not reported
Tank Status: PERMANENTLY CLOSED
Tank Capacity: 285
Tank Substance: OTHER
Install Date: 02/18/1979
Tank Material: ASPHALT COATED OR BARE STEEL, NONE
FEDERALLY REGULATED UST: TRUE
Pipe Material: GALVANIZED STEEL, NONE

Tank ID: Not reported
Tank Status: PERMANENTLY CLOSED
Tank Capacity: 285
Tank Substance: NEW OIL
Install Date: 02/18/1979
Tank Material: ASPHALT COATED OR BARE STEEL, NONE
FEDERALLY REGULATED UST: TRUE
Pipe Material: GALVANIZED STEEL, NONE

Map ID
 Direction
 Distance
 Elevation

MAP FINDINGS

Site

Database(s)

EDR ID Number
 EPA ID Number

CITY OF RENO CORPORATE YARD (Continued)

U001110644

Tank ID: Not reported
 Tank Status: PERMANENTLY CLOSED
 Tank Capacity: 285
 Tank Substance: OTHER
 Install Date: 02/18/1979
 Tank Material: ASPHALT COATED OR BARE STEEL, NONE
 FEDERALLY REGULATED UST: TRUE
 Pipe Material: GALVANIZED STEEL, NONE

Tank ID: Not reported
 Tank Status: PERMANENTLY CLOSED
 Tank Capacity: 285
 Tank Substance: OTHER
 Install Date: 02/18/1979
 Tank Material: ASPHALT COATED OR BARE STEEL, NONE
 FEDERALLY REGULATED UST: TRUE
 Pipe Material: GALVANIZED STEEL, NONE

F33
SSE
 < 1/8
 0.125 mi.
 658 ft.

CITY OF RENO-CORP YARD
1640 E COMMERCIAL ROW
, NV

NV UST U003870132
N/A

Site 6 of 7 in cluster F

Relative:
Lower

NV UST Washoe County:

Actual:
4464 ft.

State ID: 4-000701
 Name: CITY OF RENO-CORP YARD
 Address: 1640 E COMMERCIAL ROW
 UST Number: 387**
 Facility Status: Closed
 Number of Tanks: 22
 Number of Closed Tanks: 22
 Number of Confirmed Releases: 2
 Emergency Action: 0
 Cleanup Complete: 2
 Under Control: 2
 Initiated Cleanup: 2
 Remediation Ordered: 2

F34
SSE
 < 1/8
 0.125 mi.
 658 ft.

CITY OF RENO CORPORATION YARD
1640 E. COMMERCIAL ROW
RENO, NV 89505

RCRA-VSQQ 1000455435
FINDS NVD982495889
ECHO

Site 7 of 7 in cluster F

Relative:
Lower

RCRA Listings:

Actual:
4464 ft.

Date Form Received by Agency: 2004-03-09 00:00:00.0
 Handler Name: RENO CITY OF
 Handler Address: 1640 E COMMERCIAL ROW
 Handler City,State,Zip: RENO, NV 89512
 EPA ID: NVD982495889
 Contact Name: GILBERT A ELLIS
 Contact Address: 1640 E COMMERCIAL ROW
 Contact City,State,Zip: RENO, NV 89512
 Contact Telephone: 775-334-2167
 Contact Fax: Not reported

Map ID
 Direction
 Distance
 Elevation

MAP FINDINGS

Site

Database(s)

EDR ID Number
 EPA ID Number

CITY OF RENO CORPORATION YARD (Continued)

1000455435

Contact Email:	ELLISG@CI.RENO.NV.US
Contact Title:	Not reported
EPA Region:	09
Land Type:	Municipal
Federal Waste Generator Description:	Conditionally Exempt Small Quantity Generator
Non-Notifier:	Not reported
Biennial Report Cycle:	Not reported
Accessibility:	Not reported
Active Site Indicator:	Handler Activities
State District Owner:	Not reported
State District:	Not reported
Mailing Address:	PO BOX 1900 ENVIRON CONTROL
Mailing City,State,Zip:	RENO, NV 89505
Owner Name:	RENO CITY OF
Owner Type:	Municipal
Operator Name:	CITY OF RENO
Operator Type:	Municipal
Short-Term Generator Activity:	No
Importer Activity:	No
Mixed Waste Generator:	No
Transporter Activity:	No
Transfer Facility Activity:	No
Recycler Activity with Storage:	No
Small Quantity On-Site Burner Exemption:	No
Smelting Melting and Refining Furnace Exemption:	No
Underground Injection Control:	No
Off-Site Waste Receipt:	No
Universal Waste Indicator:	Yes
Universal Waste Destination Facility:	Yes
Federal Universal Waste:	Yes
Active Site Fed-Reg Treatment Storage and Disposal Facility:	Not reported
Active Site Converter Treatment storage and Disposal Facility:	Not reported
Active Site State-Reg Treatment Storage and Disposal Facility:	Not reported
Active Site State-Reg Handler:	---
Federal Facility Indicator:	Not reported
Hazardous Secondary Material Indicator:	NN
Sub-Part K Indicator:	Not reported
Commercial TSD Indicator:	No
Treatment Storage and Disposal Type:	Not reported
2018 GPRA Permit Baseline:	Not on the Baseline
2018 GPRA Renewals Baseline:	Not on the Baseline
Permit Renewals Workload Universe:	Not reported
Permit Workload Universe:	Not reported
Permit Progress Universe:	Not reported
Post-Closure Workload Universe:	Not reported
Closure Workload Universe:	Not reported
202 GPRA Corrective Action Baseline:	No
Corrective Action Workload Universe:	No
Subject to Corrective Action Universe:	No
Non-TSDFs Where RCRA CA has Been Imposed Universe:	No
TSDFs Potentially Subject to CA Under 3004 (u)/(v) Universe:	No
TSDFs Only Subject to CA under Discretionary Auth Universe:	No
Corrective Action Priority Ranking:	No NCAPS ranking
Environmental Control Indicator:	No
Institutional Control Indicator:	No
Human Exposure Controls Indicator:	N/A
Groundwater Controls Indicator:	N/A

Map ID
 Direction
 Distance
 Elevation

MAP FINDINGS

Site

Database(s)

EDR ID Number
 EPA ID Number

CITY OF RENO CORPORATION YARD (Continued)

1000455435

Operating TSDF Universe:	Not reported
Full Enforcement Universe:	Not reported
Significant Non-Complier Universe:	No
Unaddressed Significant Non-Complier Universe:	No
Addressed Significant Non-Complier Universe:	No
Significant Non-Complier With a Compliance Schedule Universe:	No
Financial Assurance Required:	Not reported
Handler Date of Last Change:	2010-06-24 12:27:54.0
Recognized Trader-Importer:	No
Recognized Trader-Exporter:	No
Importer of Spent Lead Acid Batteries:	No
Exporter of Spent Lead Acid Batteries:	No
Recycler Activity Without Storage:	Not reported
Manifest Broker:	Not reported
Sub-Part P Indicator:	Not reported

Hazardous Waste Summary:

Waste Code:	D018
Waste Description:	BENZENE
Waste Code:	D035
Waste Description:	METHYL ETHYL KETONE
Waste Code:	D039
Waste Description:	TETRACHLOROETHYLENE
Waste Code:	D040
Waste Description:	TRICHLOROETHYLENE
Waste Code:	F003
Waste Description:	THE FOLLOWING SPENT NONHALOGENATED SOLVENTS: XYLENE, ACETONE, ETHYL ACETATE, ETHYL BENZENE, ETHYL ETHER, METHYL ISOBUTYL KETONE, N-BUTYL ALCOHOL, CYCLOHEXANONE, AND METHANOL; ALL SPENT SOLVENT MIXTURES/BLENDS CONTAINING, BEFORE USE, ONLY THE ABOVE SPENT NONHALOGENATED SOLVENTS; AND ALL SPENT SOLVENT MIXTURES/BLENDS CONTAINING, BEFORE USE, ONE OR MORE OF THE ABOVE NONHALOGENATED SOLVENTS, AND A TOTAL OF TEN PERCENT OR MORE (BY VOLUME) OF ONE OR MORE OF THOSE SOLVENTS LISTED IN F001, F002, F004, AND F005; AND STILL BOTTOMS FROM THE RECOVERY OF THESE SPENT SOLVENTS AND SPENT SOLVENT MIXTURES.
Waste Code:	F005
Waste Description:	THE FOLLOWING SPENT NONHALOGENATED SOLVENTS: TOLUENE, METHYL ETHYL KETONE, CARBON DISULFIDE, ISOBUTANOL, PYRIDINE, BENZENE, 2-ETHOXYETHANOL, AND 2-NITROPROPANE; ALL SPENT SOLVENT MIXTURES/BLENDS CONTAINING, BEFORE USE, A TOTAL OF TEN PERCENT OR MORE (BY VOLUME) OF ONE OR MORE OF THE ABOVE NONHALOGENATED SOLVENTS OR THOSE SOLVENTS LISTED IN F001, F002, OR F004; AND STILL BOTTOMS FROM THE RECOVERY OF THESE SPENT SOLVENTS AND SPENT SOLVENT MIXTURES.

Handler - Owner Operator:

Owner/Operator Indicator:	Owner
Owner/Operator Name:	RENO CITY OF
Legal Status:	Municipal
Date Became Current:	Not reported

Map ID
Direction
Distance
Elevation

MAP FINDINGS

Site

Database(s)

EDR ID Number
EPA ID Number

CITY OF RENO CORPORATION YARD (Continued)

1000455435

Date Ended Current: Not reported
Owner/Operator Address: NOT REQUIRED
Owner/Operator City,State,Zip: NOT REQUIRED, ME 99999
Owner/Operator Telephone: 415-555-1212
Owner/Operator Telephone Ext: Not reported
Owner/Operator Fax: Not reported
Owner/Operator Email: Not reported

Owner/Operator Indicator: Operator
Owner/Operator Name: CITY OF RENO
Legal Status: Municipal
Date Became Current: 1978-01-01 00:00:00.
Date Ended Current: Not reported
Owner/Operator Address: Not reported
Owner/Operator City,State,Zip: NV
Owner/Operator Telephone: Not reported
Owner/Operator Telephone Ext: Not reported
Owner/Operator Fax: Not reported
Owner/Operator Email: Not reported

Owner/Operator Indicator: Owner
Owner/Operator Name: RENO CITY OF
Legal Status: Municipal
Date Became Current: Not reported
Date Ended Current: Not reported
Owner/Operator Address: NOT REQUIRED
Owner/Operator City,State,Zip: NOT REQUIRED, ME 99999
Owner/Operator Telephone: 415-555-1212
Owner/Operator Telephone Ext: Not reported
Owner/Operator Fax: Not reported
Owner/Operator Email: Not reported

Owner/Operator Indicator: Operator
Owner/Operator Name: NOT REQUIRED
Legal Status: Municipal
Date Became Current: Not reported
Date Ended Current: Not reported
Owner/Operator Address: NOT REQUIRED
Owner/Operator City,State,Zip: NOT REQUIRED, ME 99999
Owner/Operator Telephone: 415-555-1212
Owner/Operator Telephone Ext: Not reported
Owner/Operator Fax: Not reported
Owner/Operator Email: Not reported

Historic Generators:
Receive Date: 1992-02-26 00:00:00.0
Handler Name: RENO CITY OF
Federal Waste Generator Description: Large Quantity Generator
State District Owner: Not reported
Large Quantity Handler of Universal Waste: No
Recognized Trader Importer: No
Recognized Trader Exporter: No
Spent Lead Acid Battery Importer: No
Spent Lead Acid Battery Exporter: No
Current Record: No
Non Storage Recycler Activity: Not reported
Electronic Manifest Broker: Not reported

Map ID
Direction
Distance
Elevation

MAP FINDINGS

Site

Database(s)

EDR ID Number
EPA ID Number

CITY OF RENO CORPORATION YARD (Continued)

1000455435

Receive Date: 2004-03-09 00:00:00.0
Handler Name: RENO CITY OF
Federal Waste Generator Description: Conditionally Exempt Small Quantity Generator
State District Owner: Not reported
Large Quantity Handler of Universal Waste: Yes
Recognized Trader Importer: No
Recognized Trader Exporter: No
Spent Lead Acid Battery Importer: No
Spent Lead Acid Battery Exporter: No
Current Record: Yes
Non Storage Recycler Activity: Not reported
Electronic Manifest Broker: Not reported

Receive Date: 1994-02-08 00:00:00.0
Handler Name: CITY OF RENO
Federal Waste Generator Description: Large Quantity Generator
State District Owner: Not reported
Large Quantity Handler of Universal Waste: No
Recognized Trader Importer: No
Recognized Trader Exporter: No
Spent Lead Acid Battery Importer: No
Spent Lead Acid Battery Exporter: No
Current Record: No
Non Storage Recycler Activity: Not reported
Electronic Manifest Broker: Not reported

Facility Has Received Notices of Violation:

Found Violation: Yes
Agency Which Determined Violation: EPA
Violation Short Description: Used Oil - Generators
Date Violation was Determined: 2001-03-01 00:00:00.0
Actual Return to Compliance Date: 2001-08-21 00:00:00.0
Return to Compliance Qualifier: Observed
Violation Responsible Agency: EPA
Scheduled Compliance Date: 2001-05-18 00:00:00.0
Enforcement Identifier: 002
Date of Enforcement Action: 2001-04-02 00:00:00.0
Enforcement Responsible Agency: EPA
Enforcement Docket Number: Not reported
Enforcement Attorney: Not reported
Corrective Action Component: No
Appeal Initiated Date: Not reported
Appeal Resolution Date: Not reported
Disposition Status Date: Not reported
Disposition Status: Not reported
Disposition Status Description: Not reported
Consent/Final Order Sequence Number: Not reported
Consent/Final Order Respondent Name: Not reported
Consent/Final Order Lead Agency: Not reported
Enforcement Type: Not reported
Enforcement Responsible Person: CMCDO
Enforcement Responsible Sub-Organization: Not reported
SEP Sequence Number: Not reported
SEP Expenditure Amount: Not reported
SEP Scheduled Completion Date: Not reported

Map ID
 Direction
 Distance
 Elevation

MAP FINDINGS

Site

Database(s)

EDR ID Number
 EPA ID Number

CITY OF RENO CORPORATION YARD (Continued)

1000455435

SEP Actual Date:	Not reported
SEP Defaulted Date:	Not reported
SEP Type:	Not reported
SEP Type Description:	Not reported
Proposed Amount:	Not reported
Final Monetary Amount:	Not reported
Paid Amount:	Not reported
Final Count:	Not reported
Final Amount:	Not reported
Found Violation:	Yes
Agency Which Determined Violation:	EPA
Violation Short Description:	Generators - Pre-transport
Date Violation was Determined:	2001-03-01 00:00:00.0
Actual Return to Compliance Date:	2001-08-21 00:00:00.0
Return to Compliance Qualifier:	Observed
Violation Responsible Agency:	EPA
Scheduled Compliance Date:	2001-05-18 00:00:00.0
Enforcement Identifier:	001
Date of Enforcement Action:	2001-04-02 00:00:00.0
Enforcement Responsible Agency:	EPA
Enforcement Docket Number:	Not reported
Enforcement Attorney:	Not reported
Corrective Action Component:	No
Appeal Initiated Date:	Not reported
Appeal Resolution Date:	Not reported
Disposition Status Date:	Not reported
Disposition Status:	Not reported
Disposition Status Description:	Not reported
Consent/Final Order Sequence Number:	Not reported
Consent/Final Order Respondent Name:	Not reported
Consent/Final Order Lead Agency:	Not reported
Enforcement Type:	Not reported
Enforcement Responsible Person:	CMCDO
Enforcement Responsible Sub-Organization:	Not reported
SEP Sequence Number:	Not reported
SEP Expenditure Amount:	Not reported
SEP Scheduled Completion Date:	Not reported
SEP Actual Date:	Not reported
SEP Defaulted Date:	Not reported
SEP Type:	Not reported
SEP Type Description:	Not reported
Proposed Amount:	Not reported
Final Monetary Amount:	Not reported
Paid Amount:	Not reported
Final Count:	Not reported
Final Amount:	Not reported
Found Violation:	Yes
Agency Which Determined Violation:	EPA
Violation Short Description:	Used Oil - Generators
Date Violation was Determined:	2001-03-01 00:00:00.0
Actual Return to Compliance Date:	2001-08-21 00:00:00.0
Return to Compliance Qualifier:	Observed
Violation Responsible Agency:	EPA
Scheduled Compliance Date:	2001-05-18 00:00:00.0
Enforcement Identifier:	001

Map ID
Direction
Distance
Elevation

MAP FINDINGS

Site

Database(s)

EDR ID Number
EPA ID Number

CITY OF RENO CORPORATION YARD (Continued)

1000455435

Date of Enforcement Action:	2001-04-02 00:00:00.0
Enforcement Responsible Agency:	EPA
Enforcement Docket Number:	Not reported
Enforcement Attorney:	Not reported
Corrective Action Component:	No
Appeal Initiated Date:	Not reported
Appeal Resolution Date:	Not reported
Disposition Status Date:	Not reported
Disposition Status:	Not reported
Disposition Status Description:	Not reported
Consent/Final Order Sequence Number:	Not reported
Consent/Final Order Respondent Name:	Not reported
Consent/Final Order Lead Agency:	Not reported
Enforcement Type:	Not reported
Enforcement Responsible Person:	CMCDO
Enforcement Responsible Sub-Organization:	Not reported
SEP Sequence Number:	Not reported
SEP Expenditure Amount:	Not reported
SEP Scheduled Completion Date:	Not reported
SEP Actual Date:	Not reported
SEP Defaulted Date:	Not reported
SEP Type:	Not reported
SEP Type Description:	Not reported
Proposed Amount:	Not reported
Final Monetary Amount:	Not reported
Paid Amount:	Not reported
Final Count:	Not reported
Final Amount:	Not reported
Found Violation:	Yes
Agency Which Determined Violation:	EPA
Violation Short Description:	Generators - Pre-transport
Date Violation was Determined:	2001-03-01 00:00:00.0
Actual Return to Compliance Date:	2001-08-21 00:00:00.0
Return to Compliance Qualifier:	Observed
Violation Responsible Agency:	EPA
Scheduled Compliance Date:	2001-05-18 00:00:00.0
Enforcement Identifier:	002
Date of Enforcement Action:	2001-04-02 00:00:00.0
Enforcement Responsible Agency:	EPA
Enforcement Docket Number:	Not reported
Enforcement Attorney:	Not reported
Corrective Action Component:	No
Appeal Initiated Date:	Not reported
Appeal Resolution Date:	Not reported
Disposition Status Date:	Not reported
Disposition Status:	Not reported
Disposition Status Description:	Not reported
Consent/Final Order Sequence Number:	Not reported
Consent/Final Order Respondent Name:	Not reported
Consent/Final Order Lead Agency:	Not reported
Enforcement Type:	Not reported
Enforcement Responsible Person:	CMCDO
Enforcement Responsible Sub-Organization:	Not reported
SEP Sequence Number:	Not reported
SEP Expenditure Amount:	Not reported
SEP Scheduled Completion Date:	Not reported

Map ID
 Direction
 Distance
 Elevation

MAP FINDINGS

Site

Database(s)

EDR ID Number
 EPA ID Number

CITY OF RENO CORPORATION YARD (Continued)

1000455435

SEP Actual Date:	Not reported
SEP Defaulted Date:	Not reported
SEP Type:	Not reported
SEP Type Description:	Not reported
Proposed Amount:	Not reported
Final Monetary Amount:	Not reported
Paid Amount:	Not reported
Final Count:	Not reported
Final Amount:	Not reported
Found Violation:	Yes
Agency Which Determined Violation:	EPA
Violation Short Description:	Generators - Pre-transport
Date Violation was Determined:	2001-03-01 00:00:00.0
Actual Return to Compliance Date:	2001-08-21 00:00:00.0
Return to Compliance Qualifier:	Observed
Violation Responsible Agency:	EPA
Scheduled Compliance Date:	Not reported
Enforcement Identifier:	003
Date of Enforcement Action:	2001-06-18 00:00:00.0
Enforcement Responsible Agency:	EPA
Enforcement Docket Number:	Not reported
Enforcement Attorney:	Not reported
Corrective Action Component:	No
Appeal Initiated Date:	Not reported
Appeal Resolution Date:	Not reported
Disposition Status Date:	Not reported
Disposition Status:	Not reported
Disposition Status Description:	Not reported
Consent/Final Order Sequence Number:	Not reported
Consent/Final Order Respondent Name:	Not reported
Consent/Final Order Lead Agency:	Not reported
Enforcement Type:	WRITTEN INFORMAL
Enforcement Responsible Person:	CMCDO
Enforcement Responsible Sub-Organization:	Not reported
SEP Sequence Number:	Not reported
SEP Expenditure Amount:	Not reported
SEP Scheduled Completion Date:	Not reported
SEP Actual Date:	Not reported
SEP Defaulted Date:	Not reported
SEP Type:	Not reported
SEP Type Description:	Not reported
Proposed Amount:	Not reported
Final Monetary Amount:	Not reported
Paid Amount:	Not reported
Final Count:	Not reported
Final Amount:	Not reported
Found Violation:	No
Agency Which Determined Violation:	Not reported
Violation Short Description:	Not reported
Date Violation was Determined:	Not reported
Actual Return to Compliance Date:	Not reported
Return to Compliance Qualifier:	Not reported
Violation Responsible Agency:	Not reported
Scheduled Compliance Date:	Not reported
Enforcement Identifier:	Not reported

Map ID
Direction
Distance
Elevation

MAP FINDINGS

Site

Database(s)

EDR ID Number
EPA ID Number

CITY OF RENO CORPORATION YARD (Continued)

1000455435

Date of Enforcement Action:	Not reported
Enforcement Responsible Agency:	Not reported
Enforcement Docket Number:	Not reported
Enforcement Attorney:	Not reported
Corrective Action Component:	Not reported
Appeal Initiated Date:	Not reported
Appeal Resolution Date:	Not reported
Disposition Status Date:	Not reported
Disposition Status:	Not reported
Disposition Status Description:	Not reported
Consent/Final Order Sequence Number:	Not reported
Consent/Final Order Respondent Name:	Not reported
Consent/Final Order Lead Agency:	Not reported
Enforcement Type:	Not reported
Enforcement Responsible Person:	Not reported
Enforcement Responsible Sub-Organization:	Not reported
SEP Sequence Number:	Not reported
SEP Expenditure Amount:	Not reported
SEP Scheduled Completion Date:	Not reported
SEP Actual Date:	Not reported
SEP Defaulted Date:	Not reported
SEP Type:	Not reported
SEP Type Description:	Not reported
Proposed Amount:	Not reported
Final Monetary Amount:	Not reported
Paid Amount:	Not reported
Final Count:	Not reported
Final Amount:	Not reported
Found Violation:	No
Agency Which Determined Violation:	Not reported
Violation Short Description:	Not reported
Date Violation was Determined:	Not reported
Actual Return to Compliance Date:	Not reported
Return to Compliance Qualifier:	Not reported
Violation Responsible Agency:	Not reported
Scheduled Compliance Date:	Not reported
Enforcement Identifier:	Not reported
Date of Enforcement Action:	Not reported
Enforcement Responsible Agency:	Not reported
Enforcement Docket Number:	Not reported
Enforcement Attorney:	Not reported
Corrective Action Component:	Not reported
Appeal Initiated Date:	Not reported
Appeal Resolution Date:	Not reported
Disposition Status Date:	Not reported
Disposition Status:	Not reported
Disposition Status Description:	Not reported
Consent/Final Order Sequence Number:	Not reported
Consent/Final Order Respondent Name:	Not reported
Consent/Final Order Lead Agency:	Not reported
Enforcement Type:	Not reported
Enforcement Responsible Person:	Not reported
Enforcement Responsible Sub-Organization:	Not reported
SEP Sequence Number:	Not reported
SEP Expenditure Amount:	Not reported
SEP Scheduled Completion Date:	Not reported

Map ID
Direction
Distance
Elevation

MAP FINDINGS

Site

Database(s)

EDR ID Number
EPA ID Number

CITY OF RENO CORPORATION YARD (Continued)

1000455435

SEP Actual Date: Not reported
SEP Defaulted Date: Not reported
SEP Type: Not reported
SEP Type Description: Not reported
Proposed Amount: Not reported
Final Monetary Amount: Not reported
Paid Amount: Not reported
Final Count: Not reported
Final Amount: Not reported

Found Violation: No
Agency Which Determined Violation: Not reported
Violation Short Description: Not reported
Date Violation was Determined: Not reported
Actual Return to Compliance Date: Not reported
Return to Compliance Qualifier: Not reported
Violation Responsible Agency: Not reported
Scheduled Compliance Date: Not reported
Enforcement Identifier: Not reported
Date of Enforcement Action: Not reported
Enforcement Responsible Agency: Not reported
Enforcement Docket Number: Not reported
Enforcement Attorney: Not reported
Corrective Action Component: Not reported
Appeal Initiated Date: Not reported
Appeal Resolution Date: Not reported
Disposition Status Date: Not reported
Disposition Status: Not reported
Disposition Status Description: Not reported
Consent/Final Order Sequence Number: Not reported
Consent/Final Order Respondent Name: Not reported
Consent/Final Order Lead Agency: Not reported
Enforcement Type: Not reported
Enforcement Responsible Person: Not reported
Enforcement Responsible Sub-Organization: Not reported
SEP Sequence Number: Not reported
SEP Expenditure Amount: Not reported
SEP Scheduled Completion Date: Not reported
SEP Actual Date: Not reported
SEP Defaulted Date: Not reported
SEP Type: Not reported
SEP Type Description: Not reported
Proposed Amount: Not reported
Final Monetary Amount: Not reported
Paid Amount: Not reported
Final Count: Not reported
Final Amount: Not reported

Found Violation: No
Agency Which Determined Violation: Not reported
Violation Short Description: Not reported
Date Violation was Determined: Not reported
Actual Return to Compliance Date: Not reported
Return to Compliance Qualifier: Not reported
Violation Responsible Agency: Not reported
Scheduled Compliance Date: Not reported
Enforcement Identifier: Not reported

Map ID
Direction
Distance
Elevation

MAP FINDINGS

Site

Database(s)

EDR ID Number
EPA ID Number

CITY OF RENO CORPORATION YARD (Continued)

1000455435

Date of Enforcement Action:	Not reported
Enforcement Responsible Agency:	Not reported
Enforcement Docket Number:	Not reported
Enforcement Attorney:	Not reported
Corrective Action Component:	Not reported
Appeal Initiated Date:	Not reported
Appeal Resolution Date:	Not reported
Disposition Status Date:	Not reported
Disposition Status:	Not reported
Disposition Status Description:	Not reported
Consent/Final Order Sequence Number:	Not reported
Consent/Final Order Respondent Name:	Not reported
Consent/Final Order Lead Agency:	Not reported
Enforcement Type:	Not reported
Enforcement Responsible Person:	Not reported
Enforcement Responsible Sub-Organization:	Not reported
SEP Sequence Number:	Not reported
SEP Expenditure Amount:	Not reported
SEP Scheduled Completion Date:	Not reported
SEP Actual Date:	Not reported
SEP Defaulted Date:	Not reported
SEP Type:	Not reported
SEP Type Description:	Not reported
Proposed Amount:	Not reported
Final Monetary Amount:	Not reported
Paid Amount:	Not reported
Final Count:	Not reported
Final Amount:	Not reported
Found Violation:	No
Agency Which Determined Violation:	Not reported
Violation Short Description:	Not reported
Date Violation was Determined:	Not reported
Actual Return to Compliance Date:	Not reported
Return to Compliance Qualifier:	Not reported
Violation Responsible Agency:	Not reported
Scheduled Compliance Date:	Not reported
Enforcement Identifier:	Not reported
Date of Enforcement Action:	Not reported
Enforcement Responsible Agency:	Not reported
Enforcement Docket Number:	Not reported
Enforcement Attorney:	Not reported
Corrective Action Component:	Not reported
Appeal Initiated Date:	Not reported
Appeal Resolution Date:	Not reported
Disposition Status Date:	Not reported
Disposition Status:	Not reported
Disposition Status Description:	Not reported
Consent/Final Order Sequence Number:	Not reported
Consent/Final Order Respondent Name:	Not reported
Consent/Final Order Lead Agency:	Not reported
Enforcement Type:	Not reported
Enforcement Responsible Person:	Not reported
Enforcement Responsible Sub-Organization:	Not reported
SEP Sequence Number:	Not reported
SEP Expenditure Amount:	Not reported
SEP Scheduled Completion Date:	Not reported

Map ID
 Direction
 Distance
 Elevation

MAP FINDINGS

Site

Database(s)

EDR ID Number
 EPA ID Number

CITY OF RENO CORPORATION YARD (Continued)

1000455435

SEP Actual Date: Not reported
 SEP Defaulted Date: Not reported
 SEP Type: Not reported
 SEP Type Description: Not reported
 Proposed Amount: Not reported
 Final Monetary Amount: Not reported
 Paid Amount: Not reported
 Final Count: Not reported
 Final Amount: Not reported

Found Violation: Unknown
 Agency Which Determined Violation: Not reported
 Violation Short Description: Not reported
 Date Violation was Determined: Not reported
 Actual Return to Compliance Date: Not reported
 Return to Compliance Qualifier: Not reported
 Violation Responsible Agency: Not reported
 Scheduled Compliance Date: Not reported
 Enforcement Identifier: Not reported
 Date of Enforcement Action: Not reported
 Enforcement Responsible Agency: Not reported
 Enforcement Docket Number: Not reported
 Enforcement Attorney: Not reported
 Corrective Action Component: Not reported
 Appeal Initiated Date: Not reported
 Appeal Resolution Date: Not reported
 Disposition Status Date: Not reported
 Disposition Status: Not reported
 Disposition Status Description: Not reported
 Consent/Final Order Sequence Number: Not reported
 Consent/Final Order Respondent Name: Not reported
 Consent/Final Order Lead Agency: Not reported
 Enforcement Type: Not reported
 Enforcement Responsible Person: Not reported
 Enforcement Responsible Sub-Organization: Not reported
 SEP Sequence Number: Not reported
 SEP Expenditure Amount: Not reported
 SEP Scheduled Completion Date: Not reported
 SEP Actual Date: Not reported
 SEP Defaulted Date: Not reported
 SEP Type: Not reported
 SEP Type Description: Not reported
 Proposed Amount: Not reported
 Final Monetary Amount: Not reported
 Paid Amount: Not reported
 Final Count: Not reported
 Final Amount: Not reported

Found Violation: Yes
 Agency Which Determined Violation: EPA
 Violation Short Description: Used Oil - Generators
 Date Violation was Determined: 2001-03-01 00:00:00.0
 Actual Return to Compliance Date: 2001-08-21 00:00:00.0
 Return to Compliance Qualifier: Observed
 Violation Responsible Agency: EPA
 Scheduled Compliance Date: Not reported
 Enforcement Identifier: 003

Map ID
Direction
Distance
Elevation

MAP FINDINGS

Site

Database(s)

EDR ID Number
EPA ID Number

CITY OF RENO CORPORATION YARD (Continued)

1000455435

Date of Enforcement Action: 2001-06-18 00:00:00.0
Enforcement Responsible Agency: EPA
Enforcement Docket Number: Not reported
Enforcement Attorney: Not reported
Corrective Action Component: No
Appeal Initiated Date: Not reported
Appeal Resolution Date: Not reported
Disposition Status Date: Not reported
Disposition Status: Not reported
Disposition Status Description: Not reported
Consent/Final Order Sequence Number: Not reported
Consent/Final Order Respondent Name: Not reported
Consent/Final Order Lead Agency: Not reported
Enforcement Type: WRITTEN INFORMAL
Enforcement Responsible Person: CMCDO
Enforcement Responsible Sub-Organization: Not reported
SEP Sequence Number: Not reported
SEP Expenditure Amount: Not reported
SEP Scheduled Completion Date: Not reported
SEP Actual Date: Not reported
SEP Defaulted Date: Not reported
SEP Type: Not reported
SEP Type Description: Not reported
Proposed Amount: Not reported
Final Monetary Amount: Not reported
Paid Amount: Not reported
Final Count: Not reported
Final Amount: Not reported

Evaluation Action Summary:

Evaluation Date: 2001-03-01 00:00:00.0
Evaluation Responsible Agency: EPA
Found Violation: Yes
Evaluation Type Description: COMPLIANCE EVALUATION INSPECTION ON-SITE
Evaluation Responsible Person Identifier: R9STA
Evaluation Responsible Sub-Organization: Not reported
Actual Return to Compliance Date: 2001-08-21 00:00:00.0
Scheduled Compliance Date: 2001-05-18 00:00:00.0
Date of Request: Not reported
Date Response Received: Not reported
Request Agency: Not reported
Former Citation: Not reported

Evaluation Date: 2001-03-01 00:00:00.0
Evaluation Responsible Agency: EPA
Found Violation: Yes
Evaluation Type Description: COMPLIANCE EVALUATION INSPECTION ON-SITE
Evaluation Responsible Person Identifier: R9STA
Evaluation Responsible Sub-Organization: Not reported
Actual Return to Compliance Date: 2001-08-21 00:00:00.0
Scheduled Compliance Date: 2001-05-18 00:00:00.0
Date of Request: Not reported
Date Response Received: Not reported
Request Agency: Not reported
Former Citation: Not reported

Evaluation Date: 2001-03-01 00:00:00.0

Map ID
Direction
Distance
Elevation

MAP FINDINGS

Site

Database(s)

EDR ID Number
EPA ID Number

CITY OF RENO CORPORATION YARD (Continued)

1000455435

Evaluation Responsible Agency:	EPA
Found Violation:	Yes
Evaluation Type Description:	COMPLIANCE EVALUATION INSPECTION ON-SITE
Evaluation Responsible Person Identifier:	R9STA
Evaluation Responsible Sub-Organization:	Not reported
Actual Return to Compliance Date:	2001-08-21 00:00:00.0
Scheduled Compliance Date:	2001-05-18 00:00:00.0
Date of Request:	Not reported
Date Response Received:	Not reported
Request Agency:	Not reported
Former Citation:	Not reported
Evaluation Date:	2001-03-01 00:00:00.0
Evaluation Responsible Agency:	EPA
Found Violation:	Yes
Evaluation Type Description:	COMPLIANCE EVALUATION INSPECTION ON-SITE
Evaluation Responsible Person Identifier:	R9STA
Evaluation Responsible Sub-Organization:	Not reported
Actual Return to Compliance Date:	2001-08-21 00:00:00.0
Scheduled Compliance Date:	2001-05-18 00:00:00.0
Date of Request:	Not reported
Date Response Received:	Not reported
Request Agency:	Not reported
Former Citation:	Not reported
Evaluation Date:	2001-03-01 00:00:00.0
Evaluation Responsible Agency:	EPA
Found Violation:	Yes
Evaluation Type Description:	COMPLIANCE EVALUATION INSPECTION ON-SITE
Evaluation Responsible Person Identifier:	R9STA
Evaluation Responsible Sub-Organization:	Not reported
Actual Return to Compliance Date:	2001-08-21 00:00:00.0
Scheduled Compliance Date:	Not reported
Date of Request:	Not reported
Date Response Received:	Not reported
Request Agency:	Not reported
Former Citation:	Not reported
Evaluation Date:	2003-10-21 00:00:00.0
Evaluation Responsible Agency:	State
Found Violation:	No
Evaluation Type Description:	COMPLIANCE EVALUATION INSPECTION ON-SITE
Evaluation Responsible Person Identifier:	EMATU
Evaluation Responsible Sub-Organization:	NV
Actual Return to Compliance Date:	Not reported
Scheduled Compliance Date:	Not reported
Date of Request:	Not reported
Date Response Received:	Not reported
Request Agency:	Not reported
Former Citation:	Not reported
Evaluation Date:	2010-12-08 00:00:00.0
Evaluation Responsible Agency:	State Contractor/Grantee
Found Violation:	No
Evaluation Type Description:	COMPLIANCE EVALUATION INSPECTION ON-SITE
Evaluation Responsible Person Identifier:	TLONG
Evaluation Responsible Sub-Organization:	WA

Map ID
Direction
Distance
Elevation

MAP FINDINGS

Site

Database(s)

EDR ID Number
EPA ID Number

CITY OF RENO CORPORATION YARD (Continued)

1000455435

Actual Return to Compliance Date:	Not reported
Scheduled Compliance Date:	Not reported
Date of Request:	Not reported
Date Response Received:	Not reported
Request Agency:	Not reported
Former Citation:	Not reported
Evaluation Date:	2005-12-13 00:00:00.0
Evaluation Responsible Agency:	State Contractor/Grantee
Found Violation:	No
Evaluation Type Description:	COMPLIANCE EVALUATION INSPECTION ON-SITE
Evaluation Responsible Person Identifier:	JENGL
Evaluation Responsible Sub-Organization:	WA
Actual Return to Compliance Date:	Not reported
Scheduled Compliance Date:	Not reported
Date of Request:	Not reported
Date Response Received:	Not reported
Request Agency:	Not reported
Former Citation:	Not reported
Evaluation Date:	2007-06-25 00:00:00.0
Evaluation Responsible Agency:	State Contractor/Grantee
Found Violation:	No
Evaluation Type Description:	COMPLIANCE EVALUATION INSPECTION ON-SITE
Evaluation Responsible Person Identifier:	TLONG
Evaluation Responsible Sub-Organization:	WA
Actual Return to Compliance Date:	Not reported
Scheduled Compliance Date:	Not reported
Date of Request:	Not reported
Date Response Received:	Not reported
Request Agency:	Not reported
Former Citation:	Not reported
Evaluation Date:	2009-03-25 00:00:00.0
Evaluation Responsible Agency:	State Contractor/Grantee
Found Violation:	No
Evaluation Type Description:	COMPLIANCE EVALUATION INSPECTION ON-SITE
Evaluation Responsible Person Identifier:	PDONA
Evaluation Responsible Sub-Organization:	WA
Actual Return to Compliance Date:	Not reported
Scheduled Compliance Date:	Not reported
Date of Request:	Not reported
Date Response Received:	Not reported
Request Agency:	Not reported
Former Citation:	Not reported
Evaluation Date:	2003-06-11 00:00:00.0
Evaluation Responsible Agency:	State
Found Violation:	Undetermined
Evaluation Type Description:	COMPLIANCE EVALUATION INSPECTION ON-SITE
Evaluation Responsible Person Identifier:	EMATU
Evaluation Responsible Sub-Organization:	NV
Actual Return to Compliance Date:	Not reported
Scheduled Compliance Date:	Not reported
Date of Request:	Not reported
Date Response Received:	Not reported
Request Agency:	Not reported

Map ID
Direction
Distance
Elevation

MAP FINDINGS

Site

Database(s)

EDR ID Number
EPA ID Number

CITY OF RENO CORPORATION YARD (Continued)

1000455435

Former Citation:	Not reported
Evaluation Date:	2001-03-01 00:00:00.0
Evaluation Responsible Agency:	EPA
Found Violation:	Yes
Evaluation Type Description:	COMPLIANCE EVALUATION INSPECTION ON-SITE
Evaluation Responsible Person Identifier:	R9STA
Evaluation Responsible Sub-Organization:	Not reported
Actual Return to Compliance Date:	2001-08-21 00:00:00.0
Scheduled Compliance Date:	Not reported
Date of Request:	Not reported
Date Response Received:	Not reported
Request Agency:	Not reported
Former Citation:	Not reported

FINDS:

Registry ID: 110058932883

Click Here:

Environmental Interest/Information System:

RCRAInfo is a national information system that supports the Resource Conservation and Recovery Act (RCRA) program through the tracking of events and activities related to facilities that generate, transport, and treat, store, or dispose of hazardous waste. RCRAInfo allows RCRA program staff to track the notification, permit, compliance, and corrective action activities required under RCRA.

ICIS (Integrated Compliance Information System) is the Integrated Compliance Information System and provides a database that, when complete, will contain integrated Enforcement and Compliance information across most of EPA's programs. The vision for ICIS is to replace EPA's independent databases that contain Enforcement data with a single repository for that information. Currently, ICIS contains all Federal Administrative and Judicial enforcement actions. This information is maintained in ICIS by EPA in the Regional offices and it Headquarters. A future release of ICIS will replace the Permit Compliance System (PCS) which supports the NPDES and will integrate that information with Federal actions already in the system. ICIS also has the capability to track other activities occurring in the Region that support Compliance and Enforcement programs. These include; Incident Tracking, Compliance Assistance, and Compliance Monitoring.

[Click this hyperlink](#) while viewing on your computer to access additional FINDS: detail in the EDR Site Report.

ECHO:

Envid:	1000455435
Registry ID:	110058932883
DFR URL:	http://echo.epa.gov/detailed-facility-report?fid=110058932883
Name:	CITY OF RENO CORPORATION YARD
Address:	1640 E. COMMERCIAL ROW
City,State,Zip:	RENO, NV 89505

Map ID
 Direction
 Distance
 Elevation

MAP FINDINGS

Site

Database(s)

EDR ID Number
 EPA ID Number

E35
WNW
1/8-1/4
0.126 mi.
665 ft.

WESTERN X RAY INC
690 MONTELLO ST
RENO, NV 89512
Site 4 of 7 in cluster E

RCRA NonGen / NLR
FINDS
ECHO

1000402976
NVD982323610

Relative:
Higher
Actual:
4484 ft.

RCRA Listings:
 Date Form Received by Agency: 2002-12-17 00:00:00.0
 Handler Name: WESTERN X RAY INC
 Handler Address: 690 MONTELLO ST
 Handler City,State,Zip: RENO, NV 89512
 EPA ID: NVD982323610
 Contact Name: SEAN SINGER
 Contact Address: 690 MOTELLO STREET
 Contact City,State,Zip: RENO, NV 89512
 Contact Telephone: 775-329-0469
 Contact Fax: Not reported
 Contact Email: Not reported
 Contact Title: Not reported
 EPA Region: 09
 Land Type: Private
 Federal Waste Generator Description: Not a generator, verified
 Non-Notifier: Not reported
 Biennial Report Cycle: Not reported
 Accessibility: Not reported
 Active Site Indicator: Not reported
 State District Owner: Not reported
 State District: Not reported
 Mailing Address: 690 MONTELLO ST
 Mailing City,State,Zip: RENO, NV 89512
 Owner Name: Not reported
 Owner Type: Not reported
 Operator Name: NOT REQUIRED
 Operator Type: Private
 Short-Term Generator Activity: No
 Importer Activity: No
 Mixed Waste Generator: No
 Transporter Activity: No
 Transfer Facility Activity: No
 Recycler Activity with Storage: No
 Small Quantity On-Site Burner Exemption: No
 Smelting Melting and Refining Furnace Exemption: No
 Underground Injection Control: No
 Off-Site Waste Receipt: No
 Universal Waste Indicator: No
 Universal Waste Destination Facility: No
 Federal Universal Waste: No
 Active Site Fed-Reg Treatment Storage and Disposal Facility: Not reported
 Active Site Converter Treatment storage and Disposal Facility: Not reported
 Active Site State-Reg Treatment Storage and Disposal Facility: Not reported
 Active Site State-Reg Handler: ---
 Federal Facility Indicator: Not reported
 Hazardous Secondary Material Indicator: NN
 Sub-Part K Indicator: Not reported
 Commercial TSD Indicator: No
 Treatment Storage and Disposal Type: Not reported
 2018 GPRA Permit Baseline: Not on the Baseline
 2018 GPRA Renewals Baseline: Not on the Baseline
 Permit Renewals Workload Universe: Not reported

Map ID
 Direction
 Distance
 Elevation

MAP FINDINGS

Site

Database(s)

EDR ID Number
 EPA ID Number

WESTERN X RAY INC (Continued)

1000402976

Permit Workload Universe:	Not reported
Permit Progress Universe:	Not reported
Post-Closure Workload Universe:	Not reported
Closure Workload Universe:	Not reported
202 GPRA Corrective Action Baseline:	No
Corrective Action Workload Universe:	No
Subject to Corrective Action Universe:	No
Non-TSDFs Where RCRA CA has Been Imposed Universe:	No
TSDFs Potentially Subject to CA Under 3004 (u)/(v) Universe:	No
TSDFs Only Subject to CA under Discretionary Auth Universe:	No
Corrective Action Priority Ranking:	No NCAPS ranking
Environmental Control Indicator:	No
Institutional Control Indicator:	No
Human Exposure Controls Indicator:	N/A
Groundwater Controls Indicator:	N/A
Operating TSDF Universe:	Not reported
Full Enforcement Universe:	Not reported
Significant Non-Complier Universe:	No
Unaddressed Significant Non-Complier Universe:	No
Addressed Significant Non-Complier Universe:	No
Significant Non-Complier With a Compliance Schedule Universe:	No
Financial Assurance Required:	Not reported
Handler Date of Last Change:	2003-01-16 19:38:01.0
Recognized Trader-Importer:	No
Recognized Trader-Exporter:	No
Importer of Spent Lead Acid Batteries:	No
Exporter of Spent Lead Acid Batteries:	No
Recycler Activity Without Storage:	Not reported
Manifest Broker:	Not reported
Sub-Part P Indicator:	Not reported

Handler - Owner Operator:

Owner/Operator Indicator:	Operator
Owner/Operator Name:	NOT REQUIRED
Legal Status:	Private
Date Became Current:	Not reported
Date Ended Current:	Not reported
Owner/Operator Address:	NOT REQUIRED
Owner/Operator City,State,Zip:	NOT REQUIRED, ME 99999
Owner/Operator Telephone:	415-555-1212
Owner/Operator Telephone Ext:	Not reported
Owner/Operator Fax:	Not reported
Owner/Operator Email:	Not reported

Owner/Operator Indicator:	Operator
Owner/Operator Name:	NOT REQUIRED
Legal Status:	Private
Date Became Current:	Not reported
Date Ended Current:	Not reported
Owner/Operator Address:	NOT REQUIRED
Owner/Operator City,State,Zip:	NOT REQUIRED, ME 99999
Owner/Operator Telephone:	415-555-1212
Owner/Operator Telephone Ext:	Not reported
Owner/Operator Fax:	Not reported
Owner/Operator Email:	Not reported

Map ID
Direction
Distance
Elevation

MAP FINDINGS

Site

Database(s)

EDR ID Number
EPA ID Number

WESTERN X RAY INC (Continued)

1000402976

Owner/Operator Indicator: Owner
Owner/Operator Name: JACK SINGER
Legal Status: Private
Date Became Current: Not reported
Date Ended Current: Not reported
Owner/Operator Address: NOT REQUIRED
Owner/Operator City,State,Zip: NOT REQUIRED, ME 99999
Owner/Operator Telephone: 415-555-1212
Owner/Operator Telephone Ext: Not reported
Owner/Operator Fax: Not reported
Owner/Operator Email: Not reported

Historic Generators:

Receive Date: 2002-10-02 00:00:00.0
Handler Name: WESTERN X RAY INC
Federal Waste Generator Description: Conditionally Exempt Small Quantity Generator
State District Owner: Not reported
Large Quantity Handler of Universal Waste: No
Recognized Trader Importer: No
Recognized Trader Exporter: No
Spent Lead Acid Battery Importer: No
Spent Lead Acid Battery Exporter: No
Current Record: No
Non Storage Recycler Activity: Not reported
Electronic Manifest Broker: Not reported

Receive Date: 1988-02-12 00:00:00.0
Handler Name: WESTERN X RAY INC
Federal Waste Generator Description: Not a generator, verified
State District Owner: Not reported
Large Quantity Handler of Universal Waste: No
Recognized Trader Importer: No
Recognized Trader Exporter: No
Spent Lead Acid Battery Importer: No
Spent Lead Acid Battery Exporter: No
Current Record: No
Non Storage Recycler Activity: Not reported
Electronic Manifest Broker: Not reported

Receive Date: 2002-12-17 00:00:00.0
Handler Name: WESTERN X RAY INC
Federal Waste Generator Description: Not a generator, verified
State District Owner: Not reported
Large Quantity Handler of Universal Waste: No
Recognized Trader Importer: No
Recognized Trader Exporter: No
Spent Lead Acid Battery Importer: No
Spent Lead Acid Battery Exporter: No
Current Record: Yes
Non Storage Recycler Activity: Not reported
Electronic Manifest Broker: Not reported

Facility Has Received Notices of Violation:

Found Violation: No
Agency Which Determined Violation: Not reported

Map ID
Direction
Distance
Elevation

MAP FINDINGS

Site

Database(s)

EDR ID Number
EPA ID Number

WESTERN X RAY INC (Continued)

1000402976

Violation Short Description:	Not reported
Date Violation was Determined:	Not reported
Actual Return to Compliance Date:	Not reported
Return to Compliance Qualifier:	Not reported
Violation Responsible Agency:	Not reported
Scheduled Compliance Date:	Not reported
Enforcement Identifier:	Not reported
Date of Enforcement Action:	Not reported
Enforcement Responsible Agency:	Not reported
Enforcement Docket Number:	Not reported
Enforcement Attorney:	Not reported
Corrective Action Component:	Not reported
Appeal Initiated Date:	Not reported
Appeal Resolution Date:	Not reported
Disposition Status Date:	Not reported
Disposition Status:	Not reported
Disposition Status Description:	Not reported
Consent/Final Order Sequence Number:	Not reported
Consent/Final Order Respondent Name:	Not reported
Consent/Final Order Lead Agency:	Not reported
Enforcement Type:	Not reported
Enforcement Responsible Person:	Not reported
Enforcement Responsible Sub-Organization:	Not reported
SEP Sequence Number:	Not reported
SEP Expenditure Amount:	Not reported
SEP Scheduled Completion Date:	Not reported
SEP Actual Date:	Not reported
SEP Defaulted Date:	Not reported
SEP Type:	Not reported
SEP Type Description:	Not reported
Proposed Amount:	Not reported
Final Monetary Amount:	Not reported
Paid Amount:	Not reported
Final Count:	Not reported
Final Amount:	Not reported
Found Violation:	No
Agency Which Determined Violation:	Not reported
Violation Short Description:	Not reported
Date Violation was Determined:	Not reported
Actual Return to Compliance Date:	Not reported
Return to Compliance Qualifier:	Not reported
Violation Responsible Agency:	Not reported
Scheduled Compliance Date:	Not reported
Enforcement Identifier:	Not reported
Date of Enforcement Action:	Not reported
Enforcement Responsible Agency:	Not reported
Enforcement Docket Number:	Not reported
Enforcement Attorney:	Not reported
Corrective Action Component:	Not reported
Appeal Initiated Date:	Not reported
Appeal Resolution Date:	Not reported
Disposition Status Date:	Not reported
Disposition Status:	Not reported
Disposition Status Description:	Not reported
Consent/Final Order Sequence Number:	Not reported
Consent/Final Order Respondent Name:	Not reported

Map ID
Direction
Distance
Elevation

MAP FINDINGS

Site

Database(s)

EDR ID Number
EPA ID Number

WESTERN X RAY INC (Continued)

1000402976

Consent/Final Order Lead Agency: Not reported
Enforcement Type: Not reported
Enforcement Responsible Person: Not reported
Enforcement Responsible Sub-Organization: Not reported
SEP Sequence Number: Not reported
SEP Expenditure Amount: Not reported
SEP Scheduled Completion Date: Not reported
SEP Actual Date: Not reported
SEP Defaulted Date: Not reported
SEP Type: Not reported
SEP Type Description: Not reported
Proposed Amount: Not reported
Final Monetary Amount: Not reported
Paid Amount: Not reported
Final Count: Not reported
Final Amount: Not reported

Found Violation: No
Agency Which Determined Violation: Not reported
Violation Short Description: Not reported
Date Violation was Determined: Not reported
Actual Return to Compliance Date: Not reported
Return to Compliance Qualifier: Not reported
Violation Responsible Agency: Not reported
Scheduled Compliance Date: Not reported
Enforcement Identifier: Not reported
Date of Enforcement Action: Not reported
Enforcement Responsible Agency: Not reported
Enforcement Docket Number: Not reported
Enforcement Attorney: Not reported
Corrective Action Component: Not reported
Appeal Initiated Date: Not reported
Appeal Resolution Date: Not reported
Disposition Status Date: Not reported
Disposition Status: Not reported
Disposition Status Description: Not reported

Consent/Final Order Sequence Number: Not reported
Consent/Final Order Respondent Name: Not reported
Consent/Final Order Lead Agency: Not reported
Enforcement Type: Not reported
Enforcement Responsible Person: Not reported
Enforcement Responsible Sub-Organization: Not reported
SEP Sequence Number: Not reported
SEP Expenditure Amount: Not reported
SEP Scheduled Completion Date: Not reported
SEP Actual Date: Not reported
SEP Defaulted Date: Not reported
SEP Type: Not reported
SEP Type Description: Not reported
Proposed Amount: Not reported
Final Monetary Amount: Not reported
Paid Amount: Not reported
Final Count: Not reported
Final Amount: Not reported

Found Violation: No
Agency Which Determined Violation: Not reported

Map ID
Direction
Distance
Elevation

MAP FINDINGS

Site

Database(s)

EDR ID Number
EPA ID Number

WESTERN X RAY INC (Continued)

1000402976

Violation Short Description:	Not reported
Date Violation was Determined:	Not reported
Actual Return to Compliance Date:	Not reported
Return to Compliance Qualifier:	Not reported
Violation Responsible Agency:	Not reported
Scheduled Compliance Date:	Not reported
Enforcement Identifier:	Not reported
Date of Enforcement Action:	Not reported
Enforcement Responsible Agency:	Not reported
Enforcement Docket Number:	Not reported
Enforcement Attorney:	Not reported
Corrective Action Component:	Not reported
Appeal Initiated Date:	Not reported
Appeal Resolution Date:	Not reported
Disposition Status Date:	Not reported
Disposition Status:	Not reported
Disposition Status Description:	Not reported
Consent/Final Order Sequence Number:	Not reported
Consent/Final Order Respondent Name:	Not reported
Consent/Final Order Lead Agency:	Not reported
Enforcement Type:	Not reported
Enforcement Responsible Person:	Not reported
Enforcement Responsible Sub-Organization:	Not reported
SEP Sequence Number:	Not reported
SEP Expenditure Amount:	Not reported
SEP Scheduled Completion Date:	Not reported
SEP Actual Date:	Not reported
SEP Defaulted Date:	Not reported
SEP Type:	Not reported
SEP Type Description:	Not reported
Proposed Amount:	Not reported
Final Monetary Amount:	Not reported
Paid Amount:	Not reported
Final Count:	Not reported
Final Amount:	Not reported
Found Violation:	No
Agency Which Determined Violation:	Not reported
Violation Short Description:	Not reported
Date Violation was Determined:	Not reported
Actual Return to Compliance Date:	Not reported
Return to Compliance Qualifier:	Not reported
Violation Responsible Agency:	Not reported
Scheduled Compliance Date:	Not reported
Enforcement Identifier:	Not reported
Date of Enforcement Action:	Not reported
Enforcement Responsible Agency:	Not reported
Enforcement Docket Number:	Not reported
Enforcement Attorney:	Not reported
Corrective Action Component:	Not reported
Appeal Initiated Date:	Not reported
Appeal Resolution Date:	Not reported
Disposition Status Date:	Not reported
Disposition Status:	Not reported
Disposition Status Description:	Not reported
Consent/Final Order Sequence Number:	Not reported
Consent/Final Order Respondent Name:	Not reported

Map ID
Direction
Distance
Elevation

MAP FINDINGS

Site

Database(s)

EDR ID Number
EPA ID Number

WESTERN X RAY INC (Continued)

1000402976

Consent/Final Order Lead Agency: Not reported
Enforcement Type: Not reported
Enforcement Responsible Person: Not reported
Enforcement Responsible Sub-Organization: Not reported
SEP Sequence Number: Not reported
SEP Expenditure Amount: Not reported
SEP Scheduled Completion Date: Not reported
SEP Actual Date: Not reported
SEP Defaulted Date: Not reported
SEP Type: Not reported
SEP Type Description: Not reported
Proposed Amount: Not reported
Final Monetary Amount: Not reported
Paid Amount: Not reported
Final Count: Not reported
Final Amount: Not reported

Found Violation: No
Agency Which Determined Violation: Not reported
Violation Short Description: Not reported
Date Violation was Determined: Not reported
Actual Return to Compliance Date: Not reported
Return to Compliance Qualifier: Not reported
Violation Responsible Agency: Not reported
Scheduled Compliance Date: Not reported
Enforcement Identifier: Not reported
Date of Enforcement Action: Not reported
Enforcement Responsible Agency: Not reported
Enforcement Docket Number: Not reported
Enforcement Attorney: Not reported
Corrective Action Component: Not reported
Appeal Initiated Date: Not reported
Appeal Resolution Date: Not reported
Disposition Status Date: Not reported
Disposition Status: Not reported
Disposition Status Description: Not reported
Consent/Final Order Sequence Number: Not reported
Consent/Final Order Respondent Name: Not reported
Consent/Final Order Lead Agency: Not reported
Enforcement Type: Not reported
Enforcement Responsible Person: Not reported
Enforcement Responsible Sub-Organization: Not reported
SEP Sequence Number: Not reported
SEP Expenditure Amount: Not reported
SEP Scheduled Completion Date: Not reported
SEP Actual Date: Not reported
SEP Defaulted Date: Not reported
SEP Type: Not reported
SEP Type Description: Not reported
Proposed Amount: Not reported
Final Monetary Amount: Not reported
Paid Amount: Not reported
Final Count: Not reported
Final Amount: Not reported

Evaluation Action Summary:

Evaluation Date: 2002-04-23 00:00:00.0

Map ID
Direction
Distance
Elevation

MAP FINDINGS

Site

Database(s)

EDR ID Number
EPA ID Number

WESTERN X RAY INC (Continued)

1000402976

Evaluation Responsible Agency:	State
Found Violation:	No
Evaluation Type Description:	COMPLIANCE EVALUATION INSPECTION ON-SITE
Evaluation Responsible Person Identifier:	SKAIL
Evaluation Responsible Sub-Organization:	Not reported
Actual Return to Compliance Date:	Not reported
Scheduled Compliance Date:	Not reported
Date of Request:	Not reported
Date Response Received:	Not reported
Request Agency:	Not reported
Former Citation:	Not reported
Evaluation Date:	2002-10-02 00:00:00.0
Evaluation Responsible Agency:	State
Found Violation:	No
Evaluation Type Description:	COMPLIANCE EVALUATION INSPECTION ON-SITE
Evaluation Responsible Person Identifier:	EMATU
Evaluation Responsible Sub-Organization:	Not reported
Actual Return to Compliance Date:	Not reported
Scheduled Compliance Date:	Not reported
Date of Request:	Not reported
Date Response Received:	Not reported
Request Agency:	Not reported
Former Citation:	Not reported
Evaluation Date:	1999-02-25 00:00:00.0
Evaluation Responsible Agency:	State
Found Violation:	No
Evaluation Type Description:	FOCUSED COMPLIANCE INSPECTION
Evaluation Responsible Person Identifier:	SKAIL
Evaluation Responsible Sub-Organization:	Not reported
Actual Return to Compliance Date:	Not reported
Scheduled Compliance Date:	Not reported
Date of Request:	Not reported
Date Response Received:	Not reported
Request Agency:	Not reported
Former Citation:	Not reported
Evaluation Date:	1999-07-01 00:00:00.0
Evaluation Responsible Agency:	State
Found Violation:	No
Evaluation Type Description:	FOCUSED COMPLIANCE INSPECTION
Evaluation Responsible Person Identifier:	SKAIL
Evaluation Responsible Sub-Organization:	Not reported
Actual Return to Compliance Date:	Not reported
Scheduled Compliance Date:	Not reported
Date of Request:	Not reported
Date Response Received:	Not reported
Request Agency:	Not reported
Former Citation:	Not reported
Evaluation Date:	2000-12-19 00:00:00.0
Evaluation Responsible Agency:	State
Found Violation:	No
Evaluation Type Description:	FOCUSED COMPLIANCE INSPECTION
Evaluation Responsible Person Identifier:	SKAIL
Evaluation Responsible Sub-Organization:	Not reported

Map ID
Direction
Distance
Elevation

MAP FINDINGS

Site

Database(s)

EDR ID Number
EPA ID Number

WESTERN X RAY INC (Continued)

1000402976

Actual Return to Compliance Date:	Not reported
Scheduled Compliance Date:	Not reported
Date of Request:	Not reported
Date Response Received:	Not reported
Request Agency:	Not reported
Former Citation:	Not reported
Evaluation Date:	2001-05-30 00:00:00.0
Evaluation Responsible Agency:	State
Found Violation:	No
Evaluation Type Description:	FOCUSED COMPLIANCE INSPECTION
Evaluation Responsible Person Identifier:	SKAIL
Evaluation Responsible Sub-Organization:	Not reported
Actual Return to Compliance Date:	Not reported
Scheduled Compliance Date:	Not reported
Date of Request:	Not reported
Date Response Received:	Not reported
Request Agency:	Not reported
Former Citation:	Not reported

FINDS:

Registry ID: 110004291819

[Click Here:](#)

Environmental Interest/Information System:

RCRAInfo is a national information system that supports the Resource Conservation and Recovery Act (RCRA) program through the tracking of events and activities related to facilities that generate, transport, and treat, store, or dispose of hazardous waste. RCRAInfo allows RCRA program staff to track the notification, permit, compliance, and corrective action activities required under RCRA.

[Click this hyperlink](#) while viewing on your computer to access additional FINDS: detail in the EDR Site Report.

ECHO:

Envid:	1000402976
Registry ID:	110004291819
DFR URL:	http://echo.epa.gov/detailed-facility-report?fid=110004291819
Name:	WESTERN X RAY INC
Address:	690 MONTELLO ST
City,State,Zip:	RENO, NV 89512

G36
SW
1/8-1/4
0.129 mi.
681 ft.

SOUTHERN PACIFIC
222 SAGE ST
RENO, NV 89512
Site 5 of 5 in cluster G

RCRA NonGen / NLR **1001028217**
FINDS **NVR000000745**
ECHO

Relative:
Higher
Actual:
4480 ft.

RCRA Listings:	
Date Form Received by Agency:	1997-05-05 00:00:00.0
Handler Name:	SOUTHERN PACIFIC
Handler Address:	222 SAGE ST
Handler City,State,Zip:	RENO, NV 89512
EPA ID:	NVR000000745
Contact Name:	Not reported

Map ID
 Direction
 Distance
 Elevation

MAP FINDINGS

Site

Database(s)

EDR ID Number
 EPA ID Number

SOUTHERN PACIFIC (Continued)

1001028217

Contact Address:	Not reported
Contact City,State,Zip:	Not reported
Contact Telephone:	Not reported
Contact Fax:	Not reported
Contact Email:	Not reported
Contact Title:	Not reported
EPA Region:	09
Land Type:	Private
Federal Waste Generator Description:	Not a generator, verified
Non-Notifier:	Not reported
Biennial Report Cycle:	Not reported
Accessibility:	Not reported
Active Site Indicator:	Not reported
State District Owner:	Not reported
State District:	Not reported
Mailing Address:	222 SAGE ST
Mailing City,State,Zip:	RENO, NV 89512
Owner Name:	Not reported
Owner Type:	Not reported
Operator Name:	Not reported
Operator Type:	Not reported
Short-Term Generator Activity:	No
Importer Activity:	No
Mixed Waste Generator:	No
Transporter Activity:	No
Transfer Facility Activity:	No
Recycler Activity with Storage:	No
Small Quantity On-Site Burner Exemption:	No
Smelting Melting and Refining Furnace Exemption:	No
Underground Injection Control:	No
Off-Site Waste Receipt:	No
Universal Waste Indicator:	No
Universal Waste Destination Facility:	No
Federal Universal Waste:	No
Active Site Fed-Reg Treatment Storage and Disposal Facility:	Not reported
Active Site Converter Treatment storage and Disposal Facility:	Not reported
Active Site State-Reg Treatment Storage and Disposal Facility:	Not reported
Active Site State-Reg Handler:	---
Federal Facility Indicator:	Not reported
Hazardous Secondary Material Indicator:	NN
Sub-Part K Indicator:	Not reported
Commercial TSD Indicator:	No
Treatment Storage and Disposal Type:	Not reported
2018 GPRC Permit Baseline:	Not on the Baseline
2018 GPRC Renewals Baseline:	Not on the Baseline
Permit Renewals Workload Universe:	Not reported
Permit Workload Universe:	Not reported
Permit Progress Universe:	Not reported
Post-Closure Workload Universe:	Not reported
Closure Workload Universe:	Not reported
202 GPRC Corrective Action Baseline:	No
Corrective Action Workload Universe:	No
Subject to Corrective Action Universe:	No
Non-TSDs Where RCRA CA has Been Imposed Universe:	No
TSDs Potentially Subject to CA Under 3004 (u)/(v) Universe:	No
TSDs Only Subject to CA under Discretionary Auth Universe:	No
Corrective Action Priority Ranking:	No NCAPS ranking

Map ID
Direction
Distance
Elevation

MAP FINDINGS

Site

Database(s)

EDR ID Number
EPA ID Number

SOUTHERN PACIFIC (Continued)

1001028217

Environmental Control Indicator:	No
Institutional Control Indicator:	No
Human Exposure Controls Indicator:	N/A
Groundwater Controls Indicator:	N/A
Operating TSDF Universe:	Not reported
Full Enforcement Universe:	Not reported
Significant Non-Complier Universe:	No
Unaddressed Significant Non-Complier Universe:	No
Addressed Significant Non-Complier Universe:	No
Significant Non-Complier With a Compliance Schedule Universe:	No
Financial Assurance Required:	Not reported
Handler Date of Last Change:	2002-07-29 18:40:19.0
Recognized Trader-Importer:	No
Recognized Trader-Exporter:	No
Importer of Spent Lead Acid Batteries:	No
Exporter of Spent Lead Acid Batteries:	No
Recycler Activity Without Storage:	Not reported
Manifest Broker:	Not reported
Sub-Part P Indicator:	Not reported
Handler - Owner Operator:	
Owner/Operator Indicator:	Owner
Owner/Operator Name:	SOUTHERN PACIFIC TRANSPORTATION CO
Legal Status:	Private
Date Became Current:	Not reported
Date Ended Current:	Not reported
Owner/Operator Address:	1 MARKET PLZ
Owner/Operator City,State,Zip:	SAN FRANCISCO, CA 94105
Owner/Operator Telephone:	415-541-2559
Owner/Operator Telephone Ext:	Not reported
Owner/Operator Fax:	Not reported
Owner/Operator Email:	Not reported
Historic Generators:	
Receive Date:	1997-05-05 00:00:00.0
Handler Name:	SOUTHERN PACIFIC
Federal Waste Generator Description:	Not a generator, verified
State District Owner:	Not reported
Large Quantity Handler of Universal Waste:	No
Recognized Trader Importer:	No
Recognized Trader Exporter:	No
Spent Lead Acid Battery Importer:	No
Spent Lead Acid Battery Exporter:	No
Current Record:	Yes
Non Storage Recycler Activity:	Not reported
Electronic Manifest Broker:	Not reported
Receive Date:	1995-06-22 00:00:00.0
Handler Name:	SOUTHERN PACIFIC
Federal Waste Generator Description:	Large Quantity Generator
State District Owner:	Not reported
Large Quantity Handler of Universal Waste:	No
Recognized Trader Importer:	No
Recognized Trader Exporter:	No
Spent Lead Acid Battery Importer:	No

Map ID
Direction
Distance
Elevation

MAP FINDINGS

Site

Database(s)

EDR ID Number
EPA ID Number

SOUTHERN PACIFIC (Continued)

1001028217

Spent Lead Acid Battery Exporter: No
Current Record: No
Non Storage Recycler Activity: Not reported
Electronic Manifest Broker: Not reported

Facility Has Received Notices of Violation:

Found Violation: No
Agency Which Determined Violation: Not reported
Violation Short Description: Not reported
Date Violation was Determined: Not reported
Actual Return to Compliance Date: Not reported
Return to Compliance Qualifier: Not reported
Violation Responsible Agency: Not reported
Scheduled Compliance Date: Not reported
Enforcement Identifier: Not reported
Date of Enforcement Action: Not reported
Enforcement Responsible Agency: Not reported
Enforcement Docket Number: Not reported
Enforcement Attorney: Not reported
Corrective Action Component: Not reported
Appeal Initiated Date: Not reported
Appeal Resolution Date: Not reported
Disposition Status Date: Not reported
Disposition Status: Not reported
Disposition Status Description: Not reported
Consent/Final Order Sequence Number: Not reported
Consent/Final Order Respondent Name: Not reported
Consent/Final Order Lead Agency: Not reported
Enforcement Type: Not reported
Enforcement Responsible Person: Not reported
Enforcement Responsible Sub-Organization: Not reported
SEP Sequence Number: Not reported
SEP Expenditure Amount: Not reported
SEP Scheduled Completion Date: Not reported
SEP Actual Date: Not reported
SEP Defaulted Date: Not reported
SEP Type: Not reported
SEP Type Description: Not reported
Proposed Amount: Not reported
Final Monetary Amount: Not reported
Paid Amount: Not reported
Final Count: Not reported
Final Amount: Not reported

Evaluation Action Summary:

Evaluation Date: 1997-05-05 00:00:00.0
Evaluation Responsible Agency: State
Found Violation: No
Evaluation Type Description: COMPLIANCE EVALUATION INSPECTION ON-SITE
Evaluation Responsible Person Identifier: R9STA
Evaluation Responsible Sub-Organization: Not reported
Actual Return to Compliance Date: Not reported
Scheduled Compliance Date: Not reported
Date of Request: Not reported
Date Response Received: Not reported
Request Agency: Not reported

Map ID
Direction
Distance
Elevation

MAP FINDINGS

Site

Database(s)

EDR ID Number
EPA ID Number

SOUTHERN PACIFIC (Continued)

1001028217

Former Citation: Not reported

FINDS:

Registry ID: 110004302647

Click Here:

Environmental Interest/Information System:

RCRAInfo is a national information system that supports the Resource Conservation and Recovery Act (RCRA) program through the tracking of events and activities related to facilities that generate, transport, and treat, store, or dispose of hazardous waste. RCRAInfo allows RCRA program staff to track the notification, permit, compliance, and corrective action activities required under RCRA.

Click this hyperlink while viewing on your computer to access additional FINDS: detail in the EDR Site Report.

ECHO:

Envid: 1001028217
Registry ID: 110004302647
DFR URL: <http://echo.epa.gov/detailed-facility-report?fid=110004302647>
Name: SOUTHERN PACIFIC
Address: 222 SAGE ST
City,State,Zip: RENO, NV 89512

H37
East
1/8-1/4
0.130 mi.
684 ft.

RAMAGE TRUCK REPAIR
2305 E 5TH ST.
, NV
Site 1 of 7 in cluster H

NV UST **U004274603**
N/A

Relative:
Lower
Actual:
4473 ft.

NV UST Washoe County:
State ID: Not reported
Name: RAMAGE TRUCK REPAIR
Address: 2305 E 5TH ST.
UST Number: 949
Facility Status: Temporarily Closed
Number of Tanks: 2
Number of Closed Tanks: 0
Number of Confirmed Releases: 0
Emergency Action: 0
Cleanup Complete: 0
Under Control: 0
Initiated Cleanup: 0
Remediation Ordered: 0

MAP FINDINGS

Map ID									
Direction									
Distance									
Elevation									
Site						Database(s)		EDR ID Number	
								EPA ID Number	

H38	NORTHERN NV FLEET SERVICES INC		NV UST	U003731468
East	2305 E 5TH ST			N/A
1/8-1/4	RENO, NV 89512			
0.130 mi.				
684 ft.	Site 2 of 7 in cluster H			
Relative:	UST:			
Lower	Facility ID:	4-001088		
Actual:	Owner:			
4473 ft.	ASSOCIATED FACILITY:	Northern NV Fleet Services Inc		
	OWNER/OPERATOR NAME:	Andrea Tacchino Company		
	Owner Address, City, State, Zip:	2215 Pioneer Drive Reno, NV 89509		
	Tank ID:	6		
	Tank Status:	TEMPORARILY CLOSED		
	Tank Capacity:	2000		
	Tank Substance:	NEW OIL		
	Install Date:	02/01/1988		
	Tank Material:	ASPHALT COATED OR BARE STEEL, CATHODICALLY PROTECTED (NOT SPECIFIED)		
	FEDERALLY REGULATED UST:	TRUE		
	Pipe Material:	BARE STEEL, CATHODICALLY PROTECTED (NOT SPECIFIED)		
	Tank ID:	7		
	Tank Status:	TEMPORARILY CLOSED		
	Tank Capacity:	1000		
	Tank Substance:	USED OIL		
	Install Date:	02/01/1988		
	Tank Material:	ASPHALT COATED OR BARE STEEL, CATHODICALLY PROTECTED (NOT SPECIFIED)		
	FEDERALLY REGULATED UST:	TRUE		
	Pipe Material:	BARE STEEL, CATHODICALLY PROTECTED (NOT SPECIFIED)		

39	WEST COAST IMAGING		RCRA NonGen / NLR	1006809935
WNW	1400 E 7TH ST		FINDS	NVR000076836
1/8-1/4	RENO, NV 89512		ECHO	
0.137 mi.			CA HAZNET	
723 ft.				
Relative:	RCRA Listings:			
Higher	Date Form Received by Agency:	2006-09-15 00:00:00.0		
Actual:	Handler Name:	WEST COAST IMAGING		
4484 ft.	Handler Address:	1400 E 7TH ST		
	Handler City,State,Zip:	RENO, NV 89512		
	EPA ID:	NVR000076836		
	Contact Name:	BRAD S DAVIS		
	Contact Address:	3120 RAILROAD AVE		
	Contact City,State,Zip:	REDDING, CA 96001		
	Contact Telephone:	775-329-0469		
	Contact Fax:	Not reported		
	Contact Email:	Not reported		
	Contact Title:	Not reported		
	EPA Region:	09		
	Land Type:	Private		
	Federal Waste Generator Description:	Not a generator, verified		
	Non-Notifier:	Not reported		
	Biennial Report Cycle:	Not reported		
	Accessibility:	Not reported		
	Active Site Indicator:	Not reported		
	State District Owner:	Not reported		
	State District:	Not reported		

Map ID
Direction
Distance
Elevation

MAP FINDINGS

Site

Database(s)

EDR ID Number
EPA ID Number

WEST COAST IMAGING (Continued)

1006809935

Mailing Address:	3120 RAILROAD AVE
Mailing City,State,Zip:	REDDING, CA 96001
Owner Name:	TODD DAVIS
Owner Type:	Private
Operator Name:	TODD DAVIS
Operator Type:	Private
Short-Term Generator Activity:	No
Importer Activity:	No
Mixed Waste Generator:	No
Transporter Activity:	No
Transfer Facility Activity:	No
Recycler Activity with Storage:	No
Small Quantity On-Site Burner Exemption:	No
Smelting Melting and Refining Furnace Exemption:	No
Underground Injection Control:	No
Off-Site Waste Receipt:	No
Universal Waste Indicator:	No
Universal Waste Destination Facility:	No
Federal Universal Waste:	No
Active Site Fed-Reg Treatment Storage and Disposal Facility:	Not reported
Active Site Converter Treatment storage and Disposal Facility:	Not reported
Active Site State-Reg Treatment Storage and Disposal Facility:	Not reported
Active Site State-Reg Handler:	---
Federal Facility Indicator:	Not reported
Hazardous Secondary Material Indicator:	NN
Sub-Part K Indicator:	Not reported
Commercial TSD Indicator:	No
Treatment Storage and Disposal Type:	Not reported
2018 GPRA Permit Baseline:	Not on the Baseline
2018 GPRA Renewals Baseline:	Not on the Baseline
Permit Renewals Workload Universe:	Not reported
Permit Workload Universe:	Not reported
Permit Progress Universe:	Not reported
Post-Closure Workload Universe:	Not reported
Closure Workload Universe:	Not reported
202 GPRA Corrective Action Baseline:	No
Corrective Action Workload Universe:	No
Subject to Corrective Action Universe:	No
Non-TSDFs Where RCRA CA has Been Imposed Universe:	No
TSDFs Potentially Subject to CA Under 3004 (u)/(v) Universe:	No
TSDFs Only Subject to CA under Discretionary Auth Universe:	No
Corrective Action Priority Ranking:	No NCAPS ranking
Environmental Control Indicator:	No
Institutional Control Indicator:	No
Human Exposure Controls Indicator:	N/A
Groundwater Controls Indicator:	N/A
Operating TSDF Universe:	Not reported
Full Enforcement Universe:	Not reported
Significant Non-Complier Universe:	No
Unaddressed Significant Non-Complier Universe:	No
Addressed Significant Non-Complier Universe:	No
Significant Non-Complier With a Compliance Schedule Universe:	No
Financial Assurance Required:	Not reported
Handler Date of Last Change:	2007-02-15 19:40:28.0
Recognized Trader-Importer:	No
Recognized Trader-Exporter:	No
Importer of Spent Lead Acid Batteries:	No

Map ID
Direction
Distance
Elevation

MAP FINDINGS

Site

Database(s)

EDR ID Number
EPA ID Number

WEST COAST IMAGING (Continued)

1006809935

Exporter of Spent Lead Acid Batteries:	No
Recycler Activity Without Storage:	Not reported
Manifest Broker:	Not reported
Sub-Part P Indicator:	Not reported

Hazardous Waste Summary:

Waste Code:	D011
Waste Description:	SILVER

Handler - Owner Operator:

Owner/Operator Indicator:	Operator
Owner/Operator Name:	WEST COAST IMAGING
Legal Status:	Private
Date Became Current:	2003-01-01 00:00:00.
Date Ended Current:	Not reported
Owner/Operator Address:	1400 E 7TH ST
Owner/Operator City,State,Zip:	RENO, NV 89512
Owner/Operator Telephone:	Not reported
Owner/Operator Telephone Ext:	Not reported
Owner/Operator Fax:	Not reported
Owner/Operator Email:	Not reported

Owner/Operator Indicator:	Owner
Owner/Operator Name:	TODD DAVIS
Legal Status:	Private
Date Became Current:	2000-05-01 00:00:00.
Date Ended Current:	Not reported
Owner/Operator Address:	1440 SPRUCE ST
Owner/Operator City,State,Zip:	REDDING, CA 96001
Owner/Operator Telephone:	530-242-6600
Owner/Operator Telephone Ext:	Not reported
Owner/Operator Fax:	Not reported
Owner/Operator Email:	Not reported

Owner/Operator Indicator:	Owner
Owner/Operator Name:	TODD DAVIS
Legal Status:	Private
Date Became Current:	2000-05-01 00:00:00.
Date Ended Current:	Not reported
Owner/Operator Address:	1440 SPRUCE ST
Owner/Operator City,State,Zip:	REDDING, CA 96001
Owner/Operator Telephone:	530-242-6600
Owner/Operator Telephone Ext:	Not reported
Owner/Operator Fax:	Not reported
Owner/Operator Email:	Not reported

Owner/Operator Indicator:	Operator
Owner/Operator Name:	TODD DAVIS
Legal Status:	Private
Date Became Current:	2000-05-01 00:00:00.
Date Ended Current:	Not reported
Owner/Operator Address:	1440 SPRUCE ST
Owner/Operator City,State,Zip:	REDDING, CA 96001
Owner/Operator Telephone:	530-242-6600
Owner/Operator Telephone Ext:	Not reported

Map ID
Direction
Distance
Elevation

MAP FINDINGS

Site

Database(s)

EDR ID Number
EPA ID Number

WEST COAST IMAGING (Continued)

1006809935

Owner/Operator Fax:	Not reported
Owner/Operator Email:	Not reported
Owner/Operator Indicator:	Operator
Owner/Operator Name:	TODD DAVIS
Legal Status:	Private
Date Became Current:	2000-05-01 00:00:00.
Date Ended Current:	Not reported
Owner/Operator Address:	1440 SPRUCE ST
Owner/Operator City,State,Zip:	REDDING, CA 96001
Owner/Operator Telephone:	530-242-6600
Owner/Operator Telephone Ext:	Not reported
Owner/Operator Fax:	Not reported
Owner/Operator Email:	Not reported
Owner/Operator Indicator:	Owner
Owner/Operator Name:	TODD DAVIS
Legal Status:	Private
Date Became Current:	2000-05-01 00:00:00.
Date Ended Current:	Not reported
Owner/Operator Address:	1440 SPRUCE ST
Owner/Operator City,State,Zip:	REDDING, CA 96001
Owner/Operator Telephone:	530-242-6600
Owner/Operator Telephone Ext:	Not reported
Owner/Operator Fax:	Not reported
Owner/Operator Email:	Not reported
Owner/Operator Indicator:	Operator
Owner/Operator Name:	TODD DAVIS
Legal Status:	Private
Date Became Current:	2000-05-01 00:00:00.
Date Ended Current:	Not reported
Owner/Operator Address:	1440 SPRUCE ST
Owner/Operator City,State,Zip:	REDDING, CA 96001
Owner/Operator Telephone:	530-242-6600
Owner/Operator Telephone Ext:	Not reported
Owner/Operator Fax:	Not reported
Owner/Operator Email:	Not reported
Owner/Operator Indicator:	Owner
Owner/Operator Name:	TODD A DAVIS
Legal Status:	Private
Date Became Current:	2002-10-01 00:00:00.
Date Ended Current:	Not reported
Owner/Operator Address:	3120 RAILROAD AVE
Owner/Operator City,State,Zip:	REDDING, CA 96001
Owner/Operator Telephone:	Not reported
Owner/Operator Telephone Ext:	Not reported
Owner/Operator Fax:	Not reported
Owner/Operator Email:	Not reported
Owner/Operator Indicator:	Operator
Owner/Operator Name:	TODD DAVIS
Legal Status:	Private
Date Became Current:	2000-05-01 00:00:00.
Date Ended Current:	Not reported
Owner/Operator Address:	1440 SPRUCE ST

Map ID
Direction
Distance
Elevation

MAP FINDINGS

Site

Database(s)

EDR ID Number
EPA ID Number

WEST COAST IMAGING (Continued)

1006809935

Owner/Operator City,State,Zip:	REDDING, CA 96001
Owner/Operator Telephone:	530-242-6600
Owner/Operator Telephone Ext:	Not reported
Owner/Operator Fax:	Not reported
Owner/Operator Email:	Not reported
Owner/Operator Indicator:	Operator
Owner/Operator Name:	WEST COAST IMAGING
Legal Status:	Private
Date Became Current:	2003-01-01 00:00:00.
Date Ended Current:	Not reported
Owner/Operator Address:	1400 E 7TH ST
Owner/Operator City,State,Zip:	RENO, NV 89512
Owner/Operator Telephone:	Not reported
Owner/Operator Telephone Ext:	Not reported
Owner/Operator Fax:	Not reported
Owner/Operator Email:	Not reported
Owner/Operator Indicator:	Owner
Owner/Operator Name:	TODD DAVIS
Legal Status:	Private
Date Became Current:	2000-05-01 00:00:00.
Date Ended Current:	Not reported
Owner/Operator Address:	1440 SPRUCE ST
Owner/Operator City,State,Zip:	REDDING, CA 96001
Owner/Operator Telephone:	530-242-6600
Owner/Operator Telephone Ext:	Not reported
Owner/Operator Fax:	Not reported
Owner/Operator Email:	Not reported
Owner/Operator Indicator:	Owner
Owner/Operator Name:	TODD A DAVIS
Legal Status:	Private
Date Became Current:	2002-10-01 00:00:00.
Date Ended Current:	Not reported
Owner/Operator Address:	3120 RAILROAD AVE
Owner/Operator City,State,Zip:	REDDING, CA 96001
Owner/Operator Telephone:	Not reported
Owner/Operator Telephone Ext:	Not reported
Owner/Operator Fax:	Not reported
Owner/Operator Email:	Not reported
Historic Generators:	
Receive Date:	2003-04-23 00:00:00.0
Handler Name:	WEST COAST IMAGING
Federal Waste Generator Description:	Large Quantity Generator
State District Owner:	Not reported
Large Quantity Handler of Universal Waste:	No
Recognized Trader Importer:	No
Recognized Trader Exporter:	No
Spent Lead Acid Battery Importer:	No
Spent Lead Acid Battery Exporter:	No
Current Record:	No
Non Storage Recycler Activity:	Not reported
Electronic Manifest Broker:	Not reported
Receive Date:	2006-09-15 00:00:00.0

Map ID
Direction
Distance
Elevation

MAP FINDINGS

Site

Database(s)

EDR ID Number
EPA ID Number

WEST COAST IMAGING (Continued)

1006809935

Handler Name: WEST COAST IMAGING
Federal Waste Generator Description: Not a generator, verified
State District Owner: Not reported
Large Quantity Handler of Universal Waste: No
Recognized Trader Importer: No
Recognized Trader Exporter: No
Spent Lead Acid Battery Importer: No
Spent Lead Acid Battery Exporter: No
Current Record: Yes
Non Storage Recycler Activity: Not reported
Electronic Manifest Broker: Not reported

Receive Date: 2002-12-05 00:00:00.0
Handler Name: WEST COAST IMAGING
Federal Waste Generator Description: Large Quantity Generator
State District Owner: Not reported
Large Quantity Handler of Universal Waste: No
Recognized Trader Importer: No
Recognized Trader Exporter: No
Spent Lead Acid Battery Importer: No
Spent Lead Acid Battery Exporter: No
Current Record: No
Non Storage Recycler Activity: Not reported
Electronic Manifest Broker: Not reported

Receive Date: 2004-10-21 00:00:00.0
Handler Name: WEST COAST IMAGING
Federal Waste Generator Description: Not a generator, verified
State District Owner: Not reported
Large Quantity Handler of Universal Waste: No
Recognized Trader Importer: No
Recognized Trader Exporter: No
Spent Lead Acid Battery Importer: No
Spent Lead Acid Battery Exporter: No
Current Record: No
Non Storage Recycler Activity: Not reported
Electronic Manifest Broker: Not reported

Facility Has Received Notices of Violation:

Found Violation: No
Agency Which Determined Violation: Not reported
Violation Short Description: Not reported
Date Violation was Determined: Not reported
Actual Return to Compliance Date: Not reported
Return to Compliance Qualifier: Not reported
Violation Responsible Agency: Not reported
Scheduled Compliance Date: Not reported
Enforcement Identifier: Not reported
Date of Enforcement Action: Not reported
Enforcement Responsible Agency: Not reported
Enforcement Docket Number: Not reported
Enforcement Attorney: Not reported
Corrective Action Component: Not reported
Appeal Initiated Date: Not reported
Appeal Resolution Date: Not reported

Map ID
Direction
Distance
Elevation

MAP FINDINGS

Site

Database(s)

EDR ID Number
EPA ID Number

WEST COAST IMAGING (Continued)

1006809935

Disposition Status Date:	Not reported
Disposition Status:	Not reported
Disposition Status Description:	Not reported
Consent/Final Order Sequence Number:	Not reported
Consent/Final Order Respondent Name:	Not reported
Consent/Final Order Lead Agency:	Not reported
Enforcement Type:	Not reported
Enforcement Responsible Person:	Not reported
Enforcement Responsible Sub-Organization:	Not reported
SEP Sequence Number:	Not reported
SEP Expenditure Amount:	Not reported
SEP Scheduled Completion Date:	Not reported
SEP Actual Date:	Not reported
SEP Defaulted Date:	Not reported
SEP Type:	Not reported
SEP Type Description:	Not reported
Proposed Amount:	Not reported
Final Monetary Amount:	Not reported
Paid Amount:	Not reported
Final Count:	Not reported
Final Amount:	Not reported
Found Violation:	No
Agency Which Determined Violation:	Not reported
Violation Short Description:	Not reported
Date Violation was Determined:	Not reported
Actual Return to Compliance Date:	Not reported
Return to Compliance Qualifier:	Not reported
Violation Responsible Agency:	Not reported
Scheduled Compliance Date:	Not reported
Enforcement Identifier:	Not reported
Date of Enforcement Action:	Not reported
Enforcement Responsible Agency:	Not reported
Enforcement Docket Number:	Not reported
Enforcement Attorney:	Not reported
Corrective Action Component:	Not reported
Appeal Initiated Date:	Not reported
Appeal Resolution Date:	Not reported
Disposition Status Date:	Not reported
Disposition Status:	Not reported
Disposition Status Description:	Not reported
Consent/Final Order Sequence Number:	Not reported
Consent/Final Order Respondent Name:	Not reported
Consent/Final Order Lead Agency:	Not reported
Enforcement Type:	Not reported
Enforcement Responsible Person:	Not reported
Enforcement Responsible Sub-Organization:	Not reported
SEP Sequence Number:	Not reported
SEP Expenditure Amount:	Not reported
SEP Scheduled Completion Date:	Not reported
SEP Actual Date:	Not reported
SEP Defaulted Date:	Not reported
SEP Type:	Not reported
SEP Type Description:	Not reported
Proposed Amount:	Not reported
Final Monetary Amount:	Not reported
Paid Amount:	Not reported

Map ID
Direction
Distance
Elevation

MAP FINDINGS

Site

Database(s)

EDR ID Number
EPA ID Number

WEST COAST IMAGING (Continued)

1006809935

Final Count: Not reported
Final Amount: Not reported

Evaluation Action Summary:

Evaluation Date: 2003-01-16 00:00:00.0
Evaluation Responsible Agency: State
Found Violation: No
Evaluation Type Description: COMPLIANCE EVALUATION INSPECTION ON-SITE
Evaluation Responsible Person Identifier: EMATU
Evaluation Responsible Sub-Organization: NV
Actual Return to Compliance Date: Not reported
Scheduled Compliance Date: Not reported
Date of Request: Not reported
Date Response Received: Not reported
Request Agency: Not reported
Former Citation: Not reported

Evaluation Date: 2004-09-29 00:00:00.0
Evaluation Responsible Agency: State
Found Violation: No
Evaluation Type Description: COMPLIANCE EVALUATION INSPECTION ON-SITE
Evaluation Responsible Person Identifier: MMCAU
Evaluation Responsible Sub-Organization: NV
Actual Return to Compliance Date: Not reported
Scheduled Compliance Date: Not reported
Date of Request: Not reported
Date Response Received: Not reported
Request Agency: Not reported
Former Citation: Not reported

FINDS:

Registry ID: 110014450851

Click Here:

Environmental Interest/Information System:

RCRAInfo is a national information system that supports the Resource Conservation and Recovery Act (RCRA) program through the tracking of events and activities related to facilities that generate, transport, and treat, store, or dispose of hazardous waste. RCRAInfo allows RCRA program staff to track the notification, permit, compliance, and corrective action activities required under RCRA.

[Click this hyperlink](#) while viewing on your computer to access additional FINDS: detail in the EDR Site Report.

ECHO:

Envid: 1006809935
Registry ID: 110014450851
DFR URL: <http://echo.epa.gov/detailed-facility-report?fid=110014450851>
Name: WEST COAST IMAGING
Address: 1400 E 7TH ST
City,State,Zip: RENO, NV 89512

HAZNET:

Name: WEST COAST IMAGING

Map ID
Direction
Distance
Elevation

MAP FINDINGS

Site

Database(s)

EDR ID Number
EPA ID Number

WEST COAST IMAGING (Continued)

1006809935

Address: 1400 E 7TH ST
Address 2: Not reported
City,State,Zip: RENO, NV 89512
Contact: TODD A DAVIS
Telephone: 5302426600
Mailing Name: Not reported
Mailing Address: 1400 E 7TH ST

Year: 2003
Gepaid: NVR000076836
TSD EPA ID: CAR000129510
CA Waste Code: -
Disposal Method: R01 - Recycler
Tons: 2.7522

Year: 2003
Gepaid: NVR000076836
TSD EPA ID: CAD981402522
CA Waste Code: 541 - Photochemicals/photoprocessing waste
Disposal Method: R01 - Recycler
Tons: 8.02725

Additional Info:

Year: 2003
Gen EPA ID: NVR000076836

Shipment Date: 20030527
Creation Date: 5/18/2004 13:49:17
Receipt Date: Not reported
Manifest ID: 89739203
Trans EPA ID: CAR000129510
Trans Name: Not reported
Trans 2 EPA ID: Not reported
Trans 2 Name: Not reported
TSD EPA ID: CAR000129510
Trans Name: Not reported
TSD Alt EPA ID: Not reported
TSD Alt Name: Not reported
Waste Code Description: - Not reported
RCRA Code: D011
Meth Code: R01 - Recycler
Quantity Tons: 2.7522
Waste Quantity: 660
Quantity Unit: G
Additional Code 1: Not reported
Additional Code 2: Not reported
Additional Code 3: Not reported
Additional Code 4: Not reported
Additional Code 5: Not reported

Shipment Date: 20030109
Creation Date: 5/6/2003 18:31:20
Receipt Date: 20030110
Manifest ID: 20447095
Trans EPA ID: CAD982433575
Trans Name: Not reported

Map ID
 Direction
 Distance
 Elevation

MAP FINDINGS

Site

Database(s)

EDR ID Number
 EPA ID Number

WEST COAST IMAGING (Continued)

1006809935

Trans 2 EPA ID:	Not reported
Trans 2 Name:	Not reported
TSDf EPA ID:	CAD981402522
Trans Name:	Not reported
TSDf Alt EPA ID:	CAD981402522
TSDf Alt Name:	Not reported
Waste Code Description:	541 - Photochemicals / photo processing waste
RCRA Code:	D011
Meth Code:	R01 - Recycler
Quantity Tons:	8.02725
Waste Quantity:	1925
Quantity Unit:	G
Additional Code 1:	Not reported
Additional Code 2:	Not reported
Additional Code 3:	Not reported
Additional Code 4:	Not reported
Additional Code 5:	Not reported

E40
West
1/8-1/4
0.143 mi.
757 ft.

ROMOLO BEVILACQUA
505 MONTELLO ST.
, NV

NV UST **U003722728**
N/A

Site 5 of 7 in cluster E

Relative:
Higher
Actual:
4484 ft.

NV UST Washoe County:	
State ID:	Not reported
Name:	ROMOLO BEVILACQUA
Address:	505 MONTELLO ST.
UST Number:	364
Facility Status:	Closed
Number of Tanks:	1
Number of Closed Tanks:	1
Number of Confirmed Releases:	0
Emergency Action:	0
Cleanup Complete:	0
Under Control:	0
Initiated Cleanup:	0
Remediation Ordered:	0

E41
West
1/8-1/4
0.143 mi.
757 ft.

ROMOLO BEVILACQUA
505 MONTELLO ST
RENO, NV 89512

NV UST **U003527472**
N/A

Site 6 of 7 in cluster E

Relative:
Higher
Actual:
4484 ft.

UST:	
Facility ID:	4-001033
Tank ID:	Not reported
Tank Status:	PERMANENTLY CLOSED
Tank Capacity:	280
Tank Substance:	GASOLINE (CONTAINING <= 10% ETHANOL)
Install Date:	01/01/2000
Tank Material:	ASPHALT COATED OR BARE STEEL, NONE
FEDERALLY REGULATED UST:	TRUE
Pipe Material:	BARE STEEL, NONE

MAP FINDINGS

Map ID
 Direction
 Distance
 Elevation

Site

Database(s)

EDR ID Number
 EPA ID Number

E42
West
1/8-1/4
0.143 mi.
757 ft.

BEVILACQUA PROPERTY
505 MONTELLO STREET
RENO, NV

NV SHWS **S103877813**
 N/A

Site 7 of 7 in cluster E

Relative:
Higher
Actual:
4484 ft.

SHWS:
 Name: BEVILACQUA PROPERTY
 Address: 505 MONTELLO STREET
 City,State,Zip: RENO, NV
 Facility ID: D-000389
 Date Release Reported to NDEP: 6/6/1997
 Program: Not reported
 NDEP Case Officer: Not reported
 Location of Paper File: NDEP: CC-Storage
 Type of Media Impacted: Soil
 Event: Not reported
Date of Closure: 9/2/1997
 Regulatory Type of Closure: NAC 459 A-K
 Contaminant: Heating Oil

43
ESE
1/8-1/4
0.145 mi.
765 ft.

SIERRA ROOFING CORP
2000 E 4TH ST
RENO, NV 89512

NV UST **U001153170**
 N/A

Relative:
Lower
Actual:
4473 ft.

UST:
 Facility ID: 4-000762
 Tank ID: 1
 Tank Status: PERMANENTLY CLOSED
 Tank Capacity: 2000
 Tank Substance: UNKNOWN
 Install Date: 02/01/1975
 Tank Material: NONE, UNKNOWN
 FEDERALLY REGULATED UST: TRUE
 Pipe Material: NONE, UNKNOWN

 Tank ID: 2
 Tank Status: PERMANENTLY CLOSED
 Tank Capacity: 1000
 Tank Substance: UNKNOWN
 Install Date: 02/01/1975
 Tank Material: NONE, UNKNOWN
 FEDERALLY REGULATED UST: TRUE
 Pipe Material: NONE, UNKNOWN

NV UST Washoe County:

State ID: Not reported
 Name: SIERRA ROOFING CORP.
 Address: 2000 E 4TH ST.
 UST Number: 390
 Facility Status: Closed
 Number of Tanks: 2
 Number of Closed Tanks: 2
 Number of Confirmed Releases: 0
 Emergency Action: 0
 Cleanup Complete: 0
 Under Control: 0

Map ID
 Direction
 Distance
 Elevation

MAP FINDINGS

Site

Database(s)

EDR ID Number
 EPA ID Number

SIERRA ROOFING CORP (Continued)

U001153170

Initiated Cleanup: 0
 Remediation Ordered: 0

I44
WSW
1/8-1/4
0.153 mi.
809 ft.

GENERATOR EXCHANGE
1395 E 4TH ST
RENO, NV 89512

RCRA NonGen / NLR
FINDS
ECHO

1004755110
NVR000000547

Site 1 of 5 in cluster I

Relative:
Higher
Actual:
4485 ft.

RCRA Listings:
 Date Form Received by Agency: 2008-12-26 00:00:00.0
 Handler Name: GENERATOR EXCHANGE
 Handler Address: 1395 E 4TH ST
 Handler City,State,Zip: RENO, NV 89512
 EPA ID: NVR000000547
 Contact Name: LARRY BUZA
 Contact Address: 1395 E 4TH ST
 Contact City,State,Zip: RENO, NV 89512
 Contact Telephone: 702-323-8284
 Contact Fax: Not reported
 Contact Email: Not reported
 Contact Title: Not reported
 EPA Region: 09
 Land Type: Private
 Federal Waste Generator Description: Not a generator, verified
 Non-Notifier: Not reported
 Biennial Report Cycle: Not reported
 Accessibility: Not reported
 Active Site Indicator: Not reported
 State District Owner: Not reported
 State District: Not reported
 Mailing Address: 1395 E 4TH ST
 Mailing City,State,Zip: RENO, NV 89512
 Owner Name: MICKEY SWAIN
 Owner Type: Private
 Operator Name: Not reported
 Operator Type: Not reported
 Short-Term Generator Activity: No
 Importer Activity: No
 Mixed Waste Generator: No
 Transporter Activity: No
 Transfer Facility Activity: No
 Recycler Activity with Storage: No
 Small Quantity On-Site Burner Exemption: No
 Smelting Melting and Refining Furnace Exemption: No
 Underground Injection Control: No
 Off-Site Waste Receipt: No
 Universal Waste Indicator: No
 Universal Waste Destination Facility: No
 Federal Universal Waste: No
 Active Site Fed-Reg Treatment Storage and Disposal Facility: Not reported
 Active Site Converter Treatment storage and Disposal Facility: Not reported
 Active Site State-Reg Treatment Storage and Disposal Facility: Not reported
 Active Site State-Reg Handler: ---
 Federal Facility Indicator: Not reported
 Hazardous Secondary Material Indicator: NN
 Sub-Part K Indicator: Not reported
 Commercial TSD Indicator: No

Map ID
 Direction
 Distance
 Elevation

MAP FINDINGS

Site

Database(s)

EDR ID Number
 EPA ID Number

GENERATOR EXCHANGE (Continued)

1004755110

Treatment Storage and Disposal Type:	Not reported
2018 GPRA Permit Baseline:	Not on the Baseline
2018 GPRA Renewals Baseline:	Not on the Baseline
Permit Renewals Workload Universe:	Not reported
Permit Workload Universe:	Not reported
Permit Progress Universe:	Not reported
Post-Closure Workload Universe:	Not reported
Closure Workload Universe:	Not reported
202 GPRA Corrective Action Baseline:	No
Corrective Action Workload Universe:	No
Subject to Corrective Action Universe:	No
Non-TSDFs Where RCRA CA has Been Imposed Universe:	No
TSDFs Potentially Subject to CA Under 3004 (u)/(v) Universe:	No
TSDFs Only Subject to CA under Discretionary Auth Universe:	No
Corrective Action Priority Ranking:	No NCAPS ranking
Environmental Control Indicator:	No
Institutional Control Indicator:	No
Human Exposure Controls Indicator:	N/A
Groundwater Controls Indicator:	N/A
Operating TSDF Universe:	Not reported
Full Enforcement Universe:	Not reported
Significant Non-Complier Universe:	No
Unaddressed Significant Non-Complier Universe:	No
Addressed Significant Non-Complier Universe:	No
Significant Non-Complier With a Compliance Schedule Universe:	No
Financial Assurance Required:	Not reported
Handler Date of Last Change:	2009-01-09 11:55:23.0
Recognized Trader-Importer:	No
Recognized Trader-Exporter:	No
Importer of Spent Lead Acid Batteries:	No
Exporter of Spent Lead Acid Batteries:	No
Recycler Activity Without Storage:	Not reported
Manifest Broker:	Not reported
Sub-Part P Indicator:	Not reported

Handler - Owner Operator:

Owner/Operator Indicator:	Owner
Owner/Operator Name:	MICKEY SWAIN
Legal Status:	Private
Date Became Current:	Not reported
Date Ended Current:	Not reported
Owner/Operator Address:	1395 E 4TH ST
Owner/Operator City,State,Zip:	RENO, NV 89512
Owner/Operator Telephone:	702-323-8284
Owner/Operator Telephone Ext:	Not reported
Owner/Operator Fax:	Not reported
Owner/Operator Email:	Not reported

Owner/Operator Indicator:	Owner
Owner/Operator Name:	MICKEY SWAIN
Legal Status:	Private
Date Became Current:	Not reported
Date Ended Current:	Not reported
Owner/Operator Address:	1395 E 4TH ST
Owner/Operator City,State,Zip:	RENO, NV 89512
Owner/Operator Telephone:	702-323-8284

Map ID
Direction
Distance
Elevation

MAP FINDINGS

Site

Database(s)

EDR ID Number
EPA ID Number

GENERATOR EXCHANGE (Continued)

1004755110

Owner/Operator Telephone Ext: Not reported
Owner/Operator Fax: Not reported
Owner/Operator Email: Not reported

Historic Generators:

Receive Date: 2008-12-26 00:00:00.0
Handler Name: GENERATOR EXCHANGE
Federal Waste Generator Description: Not a generator, verified
State District Owner: Not reported
Large Quantity Handler of Universal Waste: No
Recognized Trader Importer: No
Recognized Trader Exporter: No
Spent Lead Acid Battery Importer: No
Spent Lead Acid Battery Exporter: No
Current Record: Yes
Non Storage Recycler Activity: Not reported
Electronic Manifest Broker: Not reported

Receive Date: 1995-05-25 00:00:00.0
Handler Name: GENERATOR EXCHANGE
Federal Waste Generator Description: Conditionally Exempt Small Quantity Generator
State District Owner: Not reported
Large Quantity Handler of Universal Waste: No
Recognized Trader Importer: No
Recognized Trader Exporter: No
Spent Lead Acid Battery Importer: No
Spent Lead Acid Battery Exporter: No
Current Record: No
Non Storage Recycler Activity: Not reported
Electronic Manifest Broker: Not reported

Facility Has Received Notices of Violation:

Found Violation: No
Agency Which Determined Violation: Not reported
Violation Short Description: Not reported
Date Violation was Determined: Not reported
Actual Return to Compliance Date: Not reported
Return to Compliance Qualifier: Not reported
Violation Responsible Agency: Not reported
Scheduled Compliance Date: Not reported
Enforcement Identifier: Not reported
Date of Enforcement Action: Not reported
Enforcement Responsible Agency: Not reported
Enforcement Docket Number: Not reported
Enforcement Attorney: Not reported
Corrective Action Component: Not reported
Appeal Initiated Date: Not reported
Appeal Resolution Date: Not reported
Disposition Status Date: Not reported
Disposition Status: Not reported
Disposition Status Description: Not reported
Consent/Final Order Sequence Number: Not reported
Consent/Final Order Respondent Name: Not reported
Consent/Final Order Lead Agency: Not reported
Enforcement Type: Not reported
Enforcement Responsible Person: Not reported

Map ID
Direction
Distance
Elevation

MAP FINDINGS

Site

Database(s)

EDR ID Number
EPA ID Number

GENERATOR EXCHANGE (Continued)

1004755110

Enforcement Responsible Sub-Organization: Not reported
SEP Sequence Number: Not reported
SEP Expenditure Amount: Not reported
SEP Scheduled Completion Date: Not reported
SEP Actual Date: Not reported
SEP Defaulted Date: Not reported
SEP Type: Not reported
SEP Type Description: Not reported
Proposed Amount: Not reported
Final Monetary Amount: Not reported
Paid Amount: Not reported
Final Count: Not reported
Final Amount: Not reported

Found Violation: No
Agency Which Determined Violation: Not reported
Violation Short Description: Not reported
Date Violation was Determined: Not reported
Actual Return to Compliance Date: Not reported
Return to Compliance Qualifier: Not reported
Violation Responsible Agency: Not reported
Scheduled Compliance Date: Not reported
Enforcement Identifier: Not reported
Date of Enforcement Action: Not reported
Enforcement Responsible Agency: Not reported
Enforcement Docket Number: Not reported
Enforcement Attorney: Not reported
Corrective Action Component: Not reported
Appeal Initiated Date: Not reported
Appeal Resolution Date: Not reported
Disposition Status Date: Not reported
Disposition Status: Not reported
Disposition Status Description: Not reported
Consent/Final Order Sequence Number: Not reported
Consent/Final Order Respondent Name: Not reported
Consent/Final Order Lead Agency: Not reported
Enforcement Type: Not reported
Enforcement Responsible Person: Not reported
Enforcement Responsible Sub-Organization: Not reported
SEP Sequence Number: Not reported
SEP Expenditure Amount: Not reported
SEP Scheduled Completion Date: Not reported
SEP Actual Date: Not reported
SEP Defaulted Date: Not reported
SEP Type: Not reported
SEP Type Description: Not reported
Proposed Amount: Not reported
Final Monetary Amount: Not reported
Paid Amount: Not reported
Final Count: Not reported
Final Amount: Not reported

Found Violation: No
Agency Which Determined Violation: Not reported
Violation Short Description: Not reported
Date Violation was Determined: Not reported
Actual Return to Compliance Date: Not reported

Map ID
Direction
Distance
Elevation

MAP FINDINGS

Site

Database(s)

EDR ID Number
EPA ID Number

GENERATOR EXCHANGE (Continued)

1004755110

Return to Compliance Qualifier:	Not reported
Violation Responsible Agency:	Not reported
Scheduled Compliance Date:	Not reported
Enforcement Identifier:	Not reported
Date of Enforcement Action:	Not reported
Enforcement Responsible Agency:	Not reported
Enforcement Docket Number:	Not reported
Enforcement Attorney:	Not reported
Corrective Action Component:	Not reported
Appeal Initiated Date:	Not reported
Appeal Resolution Date:	Not reported
Disposition Status Date:	Not reported
Disposition Status:	Not reported
Disposition Status Description:	Not reported
Consent/Final Order Sequence Number:	Not reported
Consent/Final Order Respondent Name:	Not reported
Consent/Final Order Lead Agency:	Not reported
Enforcement Type:	Not reported
Enforcement Responsible Person:	Not reported
Enforcement Responsible Sub-Organization:	Not reported
SEP Sequence Number:	Not reported
SEP Expenditure Amount:	Not reported
SEP Scheduled Completion Date:	Not reported
SEP Actual Date:	Not reported
SEP Defaulted Date:	Not reported
SEP Type:	Not reported
SEP Type Description:	Not reported
Proposed Amount:	Not reported
Final Monetary Amount:	Not reported
Paid Amount:	Not reported
Final Count:	Not reported
Final Amount:	Not reported
Found Violation:	No
Agency Which Determined Violation:	Not reported
Violation Short Description:	Not reported
Date Violation was Determined:	Not reported
Actual Return to Compliance Date:	Not reported
Return to Compliance Qualifier:	Not reported
Violation Responsible Agency:	Not reported
Scheduled Compliance Date:	Not reported
Enforcement Identifier:	Not reported
Date of Enforcement Action:	Not reported
Enforcement Responsible Agency:	Not reported
Enforcement Docket Number:	Not reported
Enforcement Attorney:	Not reported
Corrective Action Component:	Not reported
Appeal Initiated Date:	Not reported
Appeal Resolution Date:	Not reported
Disposition Status Date:	Not reported
Disposition Status:	Not reported
Disposition Status Description:	Not reported
Consent/Final Order Sequence Number:	Not reported
Consent/Final Order Respondent Name:	Not reported
Consent/Final Order Lead Agency:	Not reported
Enforcement Type:	Not reported
Enforcement Responsible Person:	Not reported

Map ID
Direction
Distance
Elevation

MAP FINDINGS

Site

Database(s)

EDR ID Number
EPA ID Number

GENERATOR EXCHANGE (Continued)

1004755110

Enforcement Responsible Sub-Organization: Not reported
SEP Sequence Number: Not reported
SEP Expenditure Amount: Not reported
SEP Scheduled Completion Date: Not reported
SEP Actual Date: Not reported
SEP Defaulted Date: Not reported
SEP Type: Not reported
SEP Type Description: Not reported
Proposed Amount: Not reported
Final Monetary Amount: Not reported
Paid Amount: Not reported
Final Count: Not reported
Final Amount: Not reported

Found Violation: No
Agency Which Determined Violation: Not reported
Violation Short Description: Not reported
Date Violation was Determined: Not reported
Actual Return to Compliance Date: Not reported
Return to Compliance Qualifier: Not reported
Violation Responsible Agency: Not reported
Scheduled Compliance Date: Not reported
Enforcement Identifier: Not reported
Date of Enforcement Action: Not reported
Enforcement Responsible Agency: Not reported
Enforcement Docket Number: Not reported
Enforcement Attorney: Not reported
Corrective Action Component: Not reported
Appeal Initiated Date: Not reported
Appeal Resolution Date: Not reported
Disposition Status Date: Not reported
Disposition Status: Not reported
Disposition Status Description: Not reported
Consent/Final Order Sequence Number: Not reported
Consent/Final Order Respondent Name: Not reported
Consent/Final Order Lead Agency: Not reported
Enforcement Type: Not reported
Enforcement Responsible Person: Not reported
Enforcement Responsible Sub-Organization: Not reported
SEP Sequence Number: Not reported
SEP Expenditure Amount: Not reported
SEP Scheduled Completion Date: Not reported
SEP Actual Date: Not reported
SEP Defaulted Date: Not reported
SEP Type: Not reported
SEP Type Description: Not reported
Proposed Amount: Not reported
Final Monetary Amount: Not reported
Paid Amount: Not reported
Final Count: Not reported
Final Amount: Not reported

Evaluation Action Summary:

Evaluation Date: 2007-05-03 00:00:00.0
Evaluation Responsible Agency: State Contractor/Grantee
Found Violation: No
Evaluation Type Description: COMPLIANCE EVALUATION INSPECTION ON-SITE

Map ID
Direction
Distance
Elevation

MAP FINDINGS

Site

Database(s)

EDR ID Number
EPA ID Number

GENERATOR EXCHANGE (Continued)

1004755110

Evaluation Responsible Person Identifier:	TLONG
Evaluation Responsible Sub-Organization:	WA
Actual Return to Compliance Date:	Not reported
Scheduled Compliance Date:	Not reported
Date of Request:	Not reported
Date Response Received:	Not reported
Request Agency:	Not reported
Former Citation:	Not reported
Evaluation Date:	2003-09-16 00:00:00.0
Evaluation Responsible Agency:	State Contractor/Grantee
Found Violation:	No
Evaluation Type Description:	COMPLIANCE EVALUATION INSPECTION ON-SITE
Evaluation Responsible Person Identifier:	RSANC
Evaluation Responsible Sub-Organization:	WA
Actual Return to Compliance Date:	Not reported
Scheduled Compliance Date:	Not reported
Date of Request:	Not reported
Date Response Received:	Not reported
Request Agency:	Not reported
Former Citation:	Not reported
Evaluation Date:	2003-12-01 00:00:00.0
Evaluation Responsible Agency:	State Contractor/Grantee
Found Violation:	No
Evaluation Type Description:	COMPLIANCE EVALUATION INSPECTION ON-SITE
Evaluation Responsible Person Identifier:	RSANC
Evaluation Responsible Sub-Organization:	WA
Actual Return to Compliance Date:	Not reported
Scheduled Compliance Date:	Not reported
Date of Request:	Not reported
Date Response Received:	Not reported
Request Agency:	Not reported
Former Citation:	Not reported
Evaluation Date:	2008-12-18 00:00:00.0
Evaluation Responsible Agency:	State Contractor/Grantee
Found Violation:	No
Evaluation Type Description:	COMPLIANCE EVALUATION INSPECTION ON-SITE
Evaluation Responsible Person Identifier:	PDONA
Evaluation Responsible Sub-Organization:	WA
Actual Return to Compliance Date:	Not reported
Scheduled Compliance Date:	Not reported
Date of Request:	Not reported
Date Response Received:	Not reported
Request Agency:	Not reported
Former Citation:	Not reported
Evaluation Date:	2005-12-01 00:00:00.0
Evaluation Responsible Agency:	State Contractor/Grantee
Found Violation:	No
Evaluation Type Description:	COMPLIANCE EVALUATION INSPECTION ON-SITE
Evaluation Responsible Person Identifier:	JENGL
Evaluation Responsible Sub-Organization:	WA
Actual Return to Compliance Date:	Not reported
Scheduled Compliance Date:	Not reported
Date of Request:	Not reported

Map ID
 Direction
 Distance
 Elevation

MAP FINDINGS

Site

Database(s)

EDR ID Number
 EPA ID Number

GENERATOR EXCHANGE (Continued)

1004755110

Date Response Received: Not reported
 Request Agency: Not reported
 Former Citation: Not reported

FINDS:

Registry ID: 110004302460

Click Here:

Environmental Interest/Information System:

RCRAInfo is a national information system that supports the Resource Conservation and Recovery Act (RCRA) program through the tracking of events and activities related to facilities that generate, transport, and treat, store, or dispose of hazardous waste. RCRAInfo allows RCRA program staff to track the notification, permit, compliance, and corrective action activities required under RCRA.

[Click this hyperlink](#) while viewing on your computer to access additional FINDS: detail in the EDR Site Report.

ECHO:

Envid: 1004755110
 Registry ID: 110004302460
 DFR URL: <http://echo.epa.gov/detailed-facility-report?fid=110004302460>
 Name: GENERATOR EXCHANGE
 Address: 1395 E 4TH ST
 City,State,Zip: RENO, NV 89512

J45
SSW
1/8-1/4
0.154 mi.
811 ft.

ALLIED PETROLEUM CO INC
1580 E COMMERCIAL ROW
RENO, NV 89512

NV UST **U001152776**
N/A

Site 1 of 3 in cluster J

Relative:
Lower
Actual:
4469 ft.

UST:

Facility ID: 4-000004
 Tank ID: 1
 Tank Status: PERMANENTLY CLOSED
 Tank Capacity: 8000
 Tank Substance: KEROSENE
 Install Date: 04/29/1982
 Tank Material: ASPHALT COATED OR BARE STEEL, NONE
 FEDERALLY REGULATED UST: TRUE
 Pipe Material: GALVANIZED STEEL, NONE

Tank ID: 2
 Tank Status: PERMANENTLY CLOSED
 Tank Capacity: 12000
 Tank Substance: DIESEL
 Install Date: 04/29/1982
 Tank Material: ASPHALT COATED OR BARE STEEL, NONE
 FEDERALLY REGULATED UST: TRUE
 Pipe Material: GALVANIZED STEEL, NONE

Tank ID: 3
 Tank Status: PERMANENTLY CLOSED
 Tank Capacity: 8000

Map ID
Direction
Distance
Elevation

MAP FINDINGS

Site

Database(s)

EDR ID Number
EPA ID Number

ALLIED PETROLEUM CO INC (Continued)

U001152776

Tank Substance: GASOLINE (CONTAINING <= 10% ETHANOL)
Install Date: 04/29/1982
Tank Material: ASPHALT COATED OR BARE STEEL, NONE
FEDERALLY REGULATED UST: TRUE
Pipe Material: GALVANIZED STEEL, NONE

Tank ID: 4
Tank Status: PERMANENTLY CLOSED
Tank Capacity: 8000
Tank Substance: GASOLINE (CONTAINING <= 10% ETHANOL)
Install Date: 04/29/1982
Tank Material: ASPHALT COATED OR BARE STEEL, NONE
FEDERALLY REGULATED UST: TRUE
Pipe Material: GALVANIZED STEEL, NONE

Tank ID: 5
Tank Status: PERMANENTLY CLOSED
Tank Capacity: 5000
Tank Substance: GASOLINE (CONTAINING <= 10% ETHANOL)
Install Date: 04/29/1982
Tank Material: ASPHALT COATED OR BARE STEEL, NONE
FEDERALLY REGULATED UST: TRUE
Pipe Material: GALVANIZED STEEL, NONE

Tank ID: 6
Tank Status: PERMANENTLY CLOSED
Tank Capacity: 10000
Tank Substance: OTHER
Install Date: 04/29/1982
Tank Material: ASPHALT COATED OR BARE STEEL, NONE
FEDERALLY REGULATED UST: TRUE
Pipe Material: GALVANIZED STEEL, NONE

Tank ID: 7
Tank Status: PERMANENTLY CLOSED
Tank Capacity: 5000
Tank Substance: OTHER
Install Date: 04/29/1982
Tank Material: ASPHALT COATED OR BARE STEEL, NONE
FEDERALLY REGULATED UST: TRUE
Pipe Material: GALVANIZED STEEL, NONE

Tank ID: 8
Tank Status: PERMANENTLY CLOSED
Tank Capacity: 5000
Tank Substance: OTHER
Install Date: 04/29/1982
Tank Material: ASPHALT COATED OR BARE STEEL, NONE
FEDERALLY REGULATED UST: TRUE
Pipe Material: GALVANIZED STEEL, NONE

Map ID
 Direction
 Distance
 Elevation

MAP FINDINGS

Site

Database(s)

EDR ID Number
 EPA ID Number

J46
SSW
1/8-1/4
0.162 mi.
857 ft.

HUNT & SONS INC
1575 E COMMERCIAL ROW
RENO, NV 89512

RCRA-VSQG **1018158765**
NVR000091116

Site 2 of 3 in cluster J

Relative:
Lower

Actual:
4468 ft.

<p>RCRA Listings:</p> <p>Date Form Received by Agency:</p> <p>Handler Name:</p> <p>Handler Address:</p> <p>Handler City,State,Zip:</p> <p>EPA ID:</p> <p>Contact Name:</p> <p>Contact Address:</p> <p>Contact City,State,Zip:</p> <p>Contact Telephone:</p> <p>Contact Fax:</p> <p>Contact Email:</p> <p>Contact Title:</p> <p>EPA Region:</p> <p>Land Type:</p> <p>Federal Waste Generator Description:</p> <p>Non-Notifier:</p> <p>Biennial Report Cycle:</p> <p>Accessibility:</p> <p>Active Site Indicator:</p> <p>State District Owner:</p> <p>State District:</p> <p>Mailing Address:</p> <p>Mailing City,State,Zip:</p> <p>Owner Name:</p> <p>Owner Type:</p> <p>Operator Name:</p> <p>Operator Type:</p> <p>Short-Term Generator Activity:</p> <p>Importer Activity:</p> <p>Mixed Waste Generator:</p> <p>Transporter Activity:</p> <p>Transfer Facility Activity:</p> <p>Recycler Activity with Storage:</p> <p>Small Quantity On-Site Burner Exemption:</p> <p>Smelting Melting and Refining Furnace Exemption:</p> <p>Underground Injection Control:</p> <p>Off-Site Waste Receipt:</p> <p>Universal Waste Indicator:</p> <p>Universal Waste Destination Facility:</p> <p>Federal Universal Waste:</p> <p>Active Site Fed-Reg Treatment Storage and Disposal Facility:</p> <p>Active Site Converter Treatment storage and Disposal Facility:</p> <p>Active Site State-Reg Treatment Storage and Disposal Facility:</p> <p>Active Site State-Reg Handler:</p> <p>Federal Facility Indicator:</p> <p>Hazardous Secondary Material Indicator:</p> <p>Sub-Part K Indicator:</p> <p>Commercial TSD Indicator:</p> <p>Treatment Storage and Disposal Type:</p> <p>2018 GPRA Permit Baseline:</p> <p>2018 GPRA Renewals Baseline:</p> <p>Permit Renewals Workload Universe:</p>	<p>2015-07-23 00:00:00.0</p> <p>HUNT & SONS INC</p> <p>1575 E COMMERCIAL ROW</p> <p>RENO, NV 89512</p> <p>NVR000091116</p> <p>PAT E WEBSTER</p> <p>5750 S WATT AVE</p> <p>SACRAMENTO, CA 95829</p> <p>916-383-4868</p> <p>Not reported</p> <p>PWEBSTER@HUNTSONS.COM</p> <p>OPERATIONS MANAGER</p> <p>09</p> <p>Private</p> <p>Conditionally Exempt Small Quantity Generator</p> <p>Not reported</p> <p>Not reported</p> <p>Not reported</p> <p>Handler Activities</p> <p>Not reported</p> <p>Not reported</p> <p>PO BOX 277670</p> <p>SACRAMENTO, CA 95827</p> <p>SERGIO JARAMILLO</p> <p>Private</p> <p>HUNT & SONS INC</p> <p>Private</p> <p>No</p> <p>No</p> <p>No</p> <p>No</p> <p>No</p> <p>No</p> <p>No</p> <p>No</p> <p>No</p> <p>No</p> <p>No</p> <p>No</p> <p>No</p> <p>No</p> <p>No</p> <p>No</p> <p>No</p> <p>No</p> <p>No</p> <p>No</p> <p>No</p> <p>No</p> <p>No</p> <p>No</p> <p>Not reported</p> <p>Not reported</p> <p>Not reported</p> <p>---</p> <p>Not reported</p> <p>NN</p> <p>Not reported</p> <p>No</p> <p>Not reported</p> <p>Not on the Baseline</p> <p>Not on the Baseline</p> <p>Not reported</p>
---	--

Map ID
Direction
Distance
Elevation

MAP FINDINGS

Site

Database(s)

EDR ID Number
EPA ID Number

HUNT & SONS INC (Continued)

1018158765

Permit Workload Universe:	Not reported
Permit Progress Universe:	Not reported
Post-Closure Workload Universe:	Not reported
Closure Workload Universe:	Not reported
202 GPRA Corrective Action Baseline:	No
Corrective Action Workload Universe:	No
Subject to Corrective Action Universe:	No
Non-TSDFs Where RCRA CA has Been Imposed Universe:	No
TSDFs Potentially Subject to CA Under 3004 (u)/(v) Universe:	No
TSDFs Only Subject to CA under Discretionary Auth Universe:	No
Corrective Action Priority Ranking:	No NCAPS ranking
Environmental Control Indicator:	No
Institutional Control Indicator:	No
Human Exposure Controls Indicator:	N/A
Groundwater Controls Indicator:	N/A
Operating TSDF Universe:	Not reported
Full Enforcement Universe:	Not reported
Significant Non-Complier Universe:	No
Unaddressed Significant Non-Complier Universe:	No
Addressed Significant Non-Complier Universe:	No
Significant Non-Complier With a Compliance Schedule Universe:	No
Financial Assurance Required:	Not reported
Handler Date of Last Change:	2015-07-27 17:17:13.0
Recognized Trader-Importer:	No
Recognized Trader-Exporter:	No
Importer of Spent Lead Acid Batteries:	No
Exporter of Spent Lead Acid Batteries:	No
Recycler Activity Without Storage:	Not reported
Manifest Broker:	Not reported
Sub-Part P Indicator:	Not reported

Hazardous Waste Summary:

Waste Code:	D001
Waste Description:	IGNITABLE WASTE

Handler - Owner Operator:

Owner/Operator Indicator:	Owner
Owner/Operator Name:	SERGIO JARAMILLO
Legal Status:	Private
Date Became Current:	1996-04-10 00:00:00.
Date Ended Current:	Not reported
Owner/Operator Address:	PO BOX 7154
Owner/Operator City,State,Zip:	RENO, NV 89510
Owner/Operator Telephone:	775-223-1282
Owner/Operator Telephone Ext:	Not reported
Owner/Operator Fax:	Not reported
Owner/Operator Email:	Not reported

Owner/Operator Indicator:	Operator
Owner/Operator Name:	HUNT & SONS INC
Legal Status:	Private
Date Became Current:	2015-02-01 00:00:00.
Date Ended Current:	Not reported
Owner/Operator Address:	Not reported
Owner/Operator City,State,Zip:	Not reported

Map ID
 Direction
 Distance
 Elevation

MAP FINDINGS

Site

Database(s)

EDR ID Number
 EPA ID Number

HUNT & SONS INC (Continued)

1018158765

Owner/Operator Telephone: Not reported
 Owner/Operator Telephone Ext: Not reported
 Owner/Operator Fax: Not reported
 Owner/Operator Email: Not reported

Historic Generators:

Receive Date: 2015-07-23 00:00:00.0
 Handler Name: HUNT & SONS INC
 Federal Waste Generator Description: Conditionally Exempt Small Quantity Generator
 State District Owner: Not reported
 Large Quantity Handler of Universal Waste: No
 Recognized Trader Importer: No
 Recognized Trader Exporter: No
 Spent Lead Acid Battery Importer: No
 Spent Lead Acid Battery Exporter: No
 Current Record: Yes
 Non Storage Recycler Activity: Not reported
 Electronic Manifest Broker: Not reported

J47
SSW
1/8-1/4
0.162 mi.
857 ft.

RENO BULK PLANT
1575 E COMMERCIAL ROW
RENO, NV 89512

NV UST U003543973
N/A

Site 3 of 3 in cluster J

Relative:
Lower

UST:
 Facility ID: 4-000511

Actual:
4468 ft.

Owner:
 ASSOCIATED FACILITY: Reno Bulk Plant
 OWNER/OPERATOR NAME: Sergio Jaramillo
 Owner Address, City, State, Zip: 1575 E Commercial Row Reno, NV 89512

Tank ID: 1
 Tank Status: CURRENTLY IN USE
 Tank Capacity: 6000
 Tank Substance: NEW OIL
 Install Date: 06/18/1985
 Tank Material: FIBERGLASS REINFORCED PLASTIC, NONE
 FEDERALLY REGULATED UST: TRUE
 Pipe Material: FIBERGLASS REINFORCED PLASTIC, NONE

Tank ID: 2
 Tank Status: CURRENTLY IN USE
 Tank Capacity: 6000
 Tank Substance: NEW OIL
 Install Date: 06/18/1985
 Tank Material: FIBERGLASS REINFORCED PLASTIC, NONE
 FEDERALLY REGULATED UST: TRUE
 Pipe Material: FIBERGLASS REINFORCED PLASTIC, NONE

Tank ID: 3
 Tank Status: CURRENTLY IN USE
 Tank Capacity: 6000
 Tank Substance: NEW OIL
 Install Date: 06/18/1985

Map ID
Direction
Distance
Elevation

MAP FINDINGS

Site

Database(s)

EDR ID Number
EPA ID Number

RENO BULK PLANT (Continued)

U003543973

Tank Material: FIBERGLASS REINFORCED PLASTIC, NONE
FEDERALLY REGULATED UST: TRUE
Pipe Material: FIBERGLASS REINFORCED PLASTIC, NONE

Tank ID: 4
Tank Status: PERMANENTLY CLOSED
Tank Capacity: 10000
Tank Substance: GASOLINE (CONTAINING <= 10% ETHANOL)
Install Date: 01/01/1960
Tank Material: ASPHALT COATED OR BARE STEEL, NONE
FEDERALLY REGULATED UST: TRUE
Pipe Material: GALVANIZED STEEL, NONE

Tank ID: 5
Tank Status: PERMANENTLY CLOSED
Tank Capacity: 550
Tank Substance: HEATING OIL
Install Date: 02/24/1950
Tank Material: ASPHALT COATED OR BARE STEEL, NONE
FEDERALLY REGULATED UST: TRUE
Pipe Material: COPPER, NONE

NV UST Washoe County:

State ID: 4-000414,511
Name: CASAZZA OIL
Address: 1575 E COMMERCIAL ROW
UST Number: 515
Facility Status: Open
Number of Tanks: 4
Number of Closed Tanks: 1
Number of Confirmed Releases: 0
Emergency Action: 0
Cleanup Complete: 0
Under Control: 0
Initiated Cleanup: 0
Remediation Ordered: 0

I48
WSW
1/8-1/4
0.169 mi.
892 ft.

GLACIER MOUNTAIN ICE AND OIL
1345 E 4TH ST
RENO, NV 89512
Site 2 of 5 in cluster I

NV UST **U004220161**
N/A

Relative:
Higher

UST:
Facility ID: D-000157
Tank ID: 1
Tank Status: PERMANENTLY CLOSED
Tank Capacity: Not reported
Tank Substance: UNKNOWN
Install Date: 01/01/2000
Tank Material: NONE, UNKNOWN
FEDERALLY REGULATED UST: TRUE
Pipe Material: NONE, UNKNOWN

Actual:
4485 ft.

Map ID
 Direction
 Distance
 Elevation

MAP FINDINGS

Site

Database(s)

EDR ID Number
 EPA ID Number

I49
WSW
1/8-1/4
0.172 mi.
909 ft.

HOGAN'S CARB AND TUNE
1335 E 4TH ST
RENO, NV 89512
Site 3 of 5 in cluster I

RCRA-VSQG **1000871058**
FINDS **NV0000031906**
ECHO

Relative:
Higher
Actual:
4485 ft.

RCRA Listings:	
Date Form Received by Agency:	2003-02-12 00:00:00.0
Handler Name:	HOGAN'S CARB AND TUNE
Handler Address:	1335 E 4TH ST
Handler City,State,Zip:	RENO, NV 89512
EPA ID:	NV0000031906
Contact Name:	PAUL HOGAN
Contact Address:	1335 E 4TH ST
Contact City,State,Zip:	RENO, NV 89512
Contact Telephone:	775-329-5660
Contact Fax:	Not reported
Contact Email:	Not reported
Contact Title:	Not reported
EPA Region:	09
Land Type:	Private
Federal Waste Generator Description:	Conditionally Exempt Small Quantity Generator
Non-Notifier:	Not reported
Biennial Report Cycle:	Not reported
Accessibility:	Not reported
Active Site Indicator:	Handler Activities
State District Owner:	Not reported
State District:	Not reported
Mailing Address:	1335 E 4TH ST
Mailing City,State,Zip:	RENO, NV 89512
Owner Name:	PAUL HOGAN
Owner Type:	Private
Operator Name:	PAUL HOGAN
Operator Type:	Private
Short-Term Generator Activity:	No
Importer Activity:	No
Mixed Waste Generator:	No
Transporter Activity:	No
Transfer Facility Activity:	No
Recycler Activity with Storage:	No
Small Quantity On-Site Burner Exemption:	No
Smelting Melting and Refining Furnace Exemption:	No
Underground Injection Control:	No
Off-Site Waste Receipt:	No
Universal Waste Indicator:	No
Universal Waste Destination Facility:	No
Federal Universal Waste:	No
Active Site Fed-Reg Treatment Storage and Disposal Facility:	Not reported
Active Site Converter Treatment storage and Disposal Facility:	Not reported
Active Site State-Reg Treatment Storage and Disposal Facility:	Not reported
Active Site State-Reg Handler:	---
Federal Facility Indicator:	Not reported
Hazardous Secondary Material Indicator:	NN
Sub-Part K Indicator:	Not reported
Commercial TSD Indicator:	No
Treatment Storage and Disposal Type:	Not reported
2018 GPRA Permit Baseline:	Not on the Baseline
2018 GPRA Renewals Baseline:	Not on the Baseline
Permit Renewals Workload Universe:	Not reported

Map ID
Direction
Distance
Elevation

MAP FINDINGS

Site

Database(s)

EDR ID Number
EPA ID Number

HOGAN'S CARB AND TUNE (Continued)

1000871058

Permit Workload Universe:	Not reported
Permit Progress Universe:	Not reported
Post-Closure Workload Universe:	Not reported
Closure Workload Universe:	Not reported
202 GPRA Corrective Action Baseline:	No
Corrective Action Workload Universe:	No
Subject to Corrective Action Universe:	No
Non-TSDFs Where RCRA CA has Been Imposed Universe:	No
TSDFs Potentially Subject to CA Under 3004 (u)/(v) Universe:	No
TSDFs Only Subject to CA under Discretionary Auth Universe:	No
Corrective Action Priority Ranking:	No NCAPS ranking
Environmental Control Indicator:	No
Institutional Control Indicator:	No
Human Exposure Controls Indicator:	N/A
Groundwater Controls Indicator:	N/A
Operating TSDF Universe:	Not reported
Full Enforcement Universe:	Not reported
Significant Non-Complier Universe:	No
Unaddressed Significant Non-Complier Universe:	No
Addressed Significant Non-Complier Universe:	No
Significant Non-Complier With a Compliance Schedule Universe:	No
Financial Assurance Required:	Not reported
Handler Date of Last Change:	2010-07-20 14:19:12.0
Recognized Trader-Importer:	No
Recognized Trader-Exporter:	No
Importer of Spent Lead Acid Batteries:	No
Exporter of Spent Lead Acid Batteries:	No
Recycler Activity Without Storage:	Not reported
Manifest Broker:	Not reported
Sub-Part P Indicator:	Not reported

Hazardous Waste Summary:

Waste Code: D001
Waste Description: IGNITABLE WASTE

Waste Code: F002
Waste Description: THE FOLLOWING SPENT HALOGENATED SOLVENTS: TETRACHLOROETHYLENE, METHYLENE CHLORIDE, TRICHLOROETHYLENE, 1,1,1-TRICHLOROETHANE, CHLOROBENZENE, 1,1,2-TRICHLORO-1,2,2-TRIFLUOROETHANE, ORTHO-DICHLOROBENZENE, TRICHLOROFLUOROMETHANE, AND 1,1,2, TRICHLOROETHANE; ALL SPENT SOLVENT MIXTURES/BLENDS CONTAINING, BEFORE USE, A TOTAL OF TEN PERCENT OR MORE (BY VOLUME) OF ONE OR MORE OF THE ABOVE HALOGENATED SOLVENTS OR THOSE SOLVENTS LISTED IN F001, F004, AND F005; AND STILL BOTTOMS FROM THE RECOVERY OF THESE SPENT SOLVENTS AND SPENT SOLVENT MIXTURES.

Handler - Owner Operator:

Owner/Operator Indicator:	Owner
Owner/Operator Name:	PAUL HOGAN
Legal Status:	Private
Date Became Current:	2003-02-12 00:00:00.
Date Ended Current:	Not reported
Owner/Operator Address:	1335 1335 E. 4TH STREET
Owner/Operator City,State,Zip:	RENO, NV 89512
Owner/Operator Telephone:	775-329-5660

Map ID
Direction
Distance
Elevation

MAP FINDINGS

Site

Database(s)

EDR ID Number
EPA ID Number

HOGAN'S CARB AND TUNE (Continued)

1000871058

Owner/Operator Telephone Ext: Not reported
Owner/Operator Fax: Not reported
Owner/Operator Email: Not reported

Owner/Operator Indicator: Operator
Owner/Operator Name: PAUL HOGAN
Legal Status: Private
Date Became Current: 2003-02-12 00:00:00.
Date Ended Current: Not reported
Owner/Operator Address: 1335 1335 E. 4TH STREET
Owner/Operator City,State,Zip: RENO, NV 89512
Owner/Operator Telephone: 775-329-5660
Owner/Operator Telephone Ext: Not reported
Owner/Operator Fax: Not reported
Owner/Operator Email: Not reported

Owner/Operator Indicator: Owner
Owner/Operator Name: VERN HUSON
Legal Status: Private
Date Became Current: Not reported
Date Ended Current: Not reported
Owner/Operator Address: 1335 E 4TH
Owner/Operator City,State,Zip: RENO, NV 89512
Owner/Operator Telephone: 802-355-7021
Owner/Operator Telephone Ext: Not reported
Owner/Operator Fax: Not reported
Owner/Operator Email: Not reported

Historic Generators:

Receive Date: 2003-02-12 00:00:00.0
Handler Name: HOGAN'S CARB AND TUNE
Federal Waste Generator Description: Conditionally Exempt Small Quantity Generator
State District Owner: Not reported
Large Quantity Handler of Universal Waste: No
Recognized Trader Importer: No
Recognized Trader Exporter: No
Spent Lead Acid Battery Importer: No
Spent Lead Acid Battery Exporter: No
Current Record: Yes
Non Storage Recycler Activity: Not reported
Electronic Manifest Broker: Not reported

Receive Date: 1993-10-19 00:00:00.0
Handler Name: VERNS AUTO
Federal Waste Generator Description: Not a generator, verified
State District Owner: Not reported
Large Quantity Handler of Universal Waste: No
Recognized Trader Importer: No
Recognized Trader Exporter: No
Spent Lead Acid Battery Importer: No
Spent Lead Acid Battery Exporter: No
Current Record: No
Non Storage Recycler Activity: Not reported
Electronic Manifest Broker: Not reported

Map ID
Direction
Distance
Elevation

MAP FINDINGS

Site

Database(s)

EDR ID Number
EPA ID Number

HOGAN'S CARB AND TUNE (Continued)

1000871058

Facility Has Received Notices of Violation:

Found Violation:	No
Agency Which Determined Violation:	Not reported
Violation Short Description:	Not reported
Date Violation was Determined:	Not reported
Actual Return to Compliance Date:	Not reported
Return to Compliance Qualifier:	Not reported
Violation Responsible Agency:	Not reported
Scheduled Compliance Date:	Not reported
Enforcement Identifier:	Not reported
Date of Enforcement Action:	Not reported
Enforcement Responsible Agency:	Not reported
Enforcement Docket Number:	Not reported
Enforcement Attorney:	Not reported
Corrective Action Component:	Not reported
Appeal Initiated Date:	Not reported
Appeal Resolution Date:	Not reported
Disposition Status Date:	Not reported
Disposition Status:	Not reported
Disposition Status Description:	Not reported
Consent/Final Order Sequence Number:	Not reported
Consent/Final Order Respondent Name:	Not reported
Consent/Final Order Lead Agency:	Not reported
Enforcement Type:	Not reported
Enforcement Responsible Person:	Not reported
Enforcement Responsible Sub-Organization:	Not reported
SEP Sequence Number:	Not reported
SEP Expenditure Amount:	Not reported
SEP Scheduled Completion Date:	Not reported
SEP Actual Date:	Not reported
SEP Defaulted Date:	Not reported
SEP Type:	Not reported
SEP Type Description:	Not reported
Proposed Amount:	Not reported
Final Monetary Amount:	Not reported
Paid Amount:	Not reported
Final Count:	Not reported
Final Amount:	Not reported

Found Violation:	No
Agency Which Determined Violation:	Not reported
Violation Short Description:	Not reported
Date Violation was Determined:	Not reported
Actual Return to Compliance Date:	Not reported
Return to Compliance Qualifier:	Not reported
Violation Responsible Agency:	Not reported
Scheduled Compliance Date:	Not reported
Enforcement Identifier:	Not reported
Date of Enforcement Action:	Not reported
Enforcement Responsible Agency:	Not reported
Enforcement Docket Number:	Not reported
Enforcement Attorney:	Not reported
Corrective Action Component:	Not reported
Appeal Initiated Date:	Not reported
Appeal Resolution Date:	Not reported
Disposition Status Date:	Not reported
Disposition Status:	Not reported

Map ID
Direction
Distance
Elevation

MAP FINDINGS

Site

Database(s)

EDR ID Number
EPA ID Number

HOGAN'S CARB AND TUNE (Continued)

1000871058

Disposition Status Description:	Not reported
Consent/Final Order Sequence Number:	Not reported
Consent/Final Order Respondent Name:	Not reported
Consent/Final Order Lead Agency:	Not reported
Enforcement Type:	Not reported
Enforcement Responsible Person:	Not reported
Enforcement Responsible Sub-Organization:	Not reported
SEP Sequence Number:	Not reported
SEP Expenditure Amount:	Not reported
SEP Scheduled Completion Date:	Not reported
SEP Actual Date:	Not reported
SEP Defaulted Date:	Not reported
SEP Type:	Not reported
SEP Type Description:	Not reported
Proposed Amount:	Not reported
Final Monetary Amount:	Not reported
Paid Amount:	Not reported
Final Count:	Not reported
Final Amount:	Not reported
Found Violation:	No
Agency Which Determined Violation:	Not reported
Violation Short Description:	Not reported
Date Violation was Determined:	Not reported
Actual Return to Compliance Date:	Not reported
Return to Compliance Qualifier:	Not reported
Violation Responsible Agency:	Not reported
Scheduled Compliance Date:	Not reported
Enforcement Identifier:	Not reported
Date of Enforcement Action:	Not reported
Enforcement Responsible Agency:	Not reported
Enforcement Docket Number:	Not reported
Enforcement Attorney:	Not reported
Corrective Action Component:	Not reported
Appeal Initiated Date:	Not reported
Appeal Resolution Date:	Not reported
Disposition Status Date:	Not reported
Disposition Status:	Not reported
Disposition Status Description:	Not reported
Consent/Final Order Sequence Number:	Not reported
Consent/Final Order Respondent Name:	Not reported
Consent/Final Order Lead Agency:	Not reported
Enforcement Type:	Not reported
Enforcement Responsible Person:	Not reported
Enforcement Responsible Sub-Organization:	Not reported
SEP Sequence Number:	Not reported
SEP Expenditure Amount:	Not reported
SEP Scheduled Completion Date:	Not reported
SEP Actual Date:	Not reported
SEP Defaulted Date:	Not reported
SEP Type:	Not reported
SEP Type Description:	Not reported
Proposed Amount:	Not reported
Final Monetary Amount:	Not reported
Paid Amount:	Not reported
Final Count:	Not reported
Final Amount:	Not reported

Map ID
Direction
Distance
Elevation

MAP FINDINGS

Site

Database(s)

EDR ID Number
EPA ID Number

HOGAN'S CARB AND TUNE (Continued)

1000871058

Found Violation:	No
Agency Which Determined Violation:	Not reported
Violation Short Description:	Not reported
Date Violation was Determined:	Not reported
Actual Return to Compliance Date:	Not reported
Return to Compliance Qualifier:	Not reported
Violation Responsible Agency:	Not reported
Scheduled Compliance Date:	Not reported
Enforcement Identifier:	Not reported
Date of Enforcement Action:	Not reported
Enforcement Responsible Agency:	Not reported
Enforcement Docket Number:	Not reported
Enforcement Attorney:	Not reported
Corrective Action Component:	Not reported
Appeal Initiated Date:	Not reported
Appeal Resolution Date:	Not reported
Disposition Status Date:	Not reported
Disposition Status:	Not reported
Disposition Status Description:	Not reported
Consent/Final Order Sequence Number:	Not reported
Consent/Final Order Respondent Name:	Not reported
Consent/Final Order Lead Agency:	Not reported
Enforcement Type:	Not reported
Enforcement Responsible Person:	Not reported
Enforcement Responsible Sub-Organization:	Not reported
SEP Sequence Number:	Not reported
SEP Expenditure Amount:	Not reported
SEP Scheduled Completion Date:	Not reported
SEP Actual Date:	Not reported
SEP Defaulted Date:	Not reported
SEP Type:	Not reported
SEP Type Description:	Not reported
Proposed Amount:	Not reported
Final Monetary Amount:	Not reported
Paid Amount:	Not reported
Final Count:	Not reported
Final Amount:	Not reported

Found Violation:	No
Agency Which Determined Violation:	Not reported
Violation Short Description:	Not reported
Date Violation was Determined:	Not reported
Actual Return to Compliance Date:	Not reported
Return to Compliance Qualifier:	Not reported
Violation Responsible Agency:	Not reported
Scheduled Compliance Date:	Not reported
Enforcement Identifier:	Not reported
Date of Enforcement Action:	Not reported
Enforcement Responsible Agency:	Not reported
Enforcement Docket Number:	Not reported
Enforcement Attorney:	Not reported
Corrective Action Component:	Not reported
Appeal Initiated Date:	Not reported
Appeal Resolution Date:	Not reported
Disposition Status Date:	Not reported
Disposition Status:	Not reported
Disposition Status Description:	Not reported

Map ID
Direction
Distance
Elevation

MAP FINDINGS

Site

Database(s)

EDR ID Number
EPA ID Number

HOGAN'S CARB AND TUNE (Continued)

1000871058

Consent/Final Order Sequence Number: Not reported
Consent/Final Order Respondent Name: Not reported
Consent/Final Order Lead Agency: Not reported
Enforcement Type: Not reported
Enforcement Responsible Person: Not reported
Enforcement Responsible Sub-Organization: Not reported
SEP Sequence Number: Not reported
SEP Expenditure Amount: Not reported
SEP Scheduled Completion Date: Not reported
SEP Actual Date: Not reported
SEP Defaulted Date: Not reported
SEP Type: Not reported
SEP Type Description: Not reported
Proposed Amount: Not reported
Final Monetary Amount: Not reported
Paid Amount: Not reported
Final Count: Not reported
Final Amount: Not reported

Evaluation Action Summary:

Evaluation Date: 2007-05-07 00:00:00.0
Evaluation Responsible Agency: State Contractor/Grantee
Found Violation: No
Evaluation Type Description: COMPLIANCE EVALUATION INSPECTION ON-SITE
Evaluation Responsible Person Identifier: TLONG
Evaluation Responsible Sub-Organization: WA
Actual Return to Compliance Date: Not reported
Scheduled Compliance Date: Not reported
Date of Request: Not reported
Date Response Received: Not reported
Request Agency: Not reported
Former Citation: Not reported

Evaluation Date: 2009-03-04 00:00:00.0
Evaluation Responsible Agency: State Contractor/Grantee
Found Violation: No
Evaluation Type Description: COMPLIANCE EVALUATION INSPECTION ON-SITE
Evaluation Responsible Person Identifier: TLONG
Evaluation Responsible Sub-Organization: WA
Actual Return to Compliance Date: Not reported
Scheduled Compliance Date: Not reported
Date of Request: Not reported
Date Response Received: Not reported
Request Agency: Not reported
Former Citation: Not reported

Evaluation Date: 2003-02-12 00:00:00.0
Evaluation Responsible Agency: State Contractor/Grantee
Found Violation: No
Evaluation Type Description: COMPLIANCE EVALUATION INSPECTION ON-SITE
Evaluation Responsible Person Identifier: KOLSO
Evaluation Responsible Sub-Organization: WA
Actual Return to Compliance Date: Not reported
Scheduled Compliance Date: Not reported
Date of Request: Not reported
Date Response Received: Not reported
Request Agency: Not reported

Map ID
Direction
Distance
Elevation

MAP FINDINGS

Site

Database(s)

EDR ID Number
EPA ID Number

HOGAN'S CARB AND TUNE (Continued)

1000871058

Former Citation:	Not reported
Evaluation Date:	2010-12-08 00:00:00.0
Evaluation Responsible Agency:	State Contractor/Grantee
Found Violation:	No
Evaluation Type Description:	COMPLIANCE EVALUATION INSPECTION ON-SITE
Evaluation Responsible Person Identifier:	TLONG
Evaluation Responsible Sub-Organization:	WA
Actual Return to Compliance Date:	Not reported
Scheduled Compliance Date:	Not reported
Date of Request:	Not reported
Date Response Received:	Not reported
Request Agency:	Not reported
Former Citation:	Not reported
Evaluation Date:	2005-09-14 00:00:00.0
Evaluation Responsible Agency:	State Contractor/Grantee
Found Violation:	No
Evaluation Type Description:	COMPLIANCE EVALUATION INSPECTION ON-SITE
Evaluation Responsible Person Identifier:	JENGL
Evaluation Responsible Sub-Organization:	WA
Actual Return to Compliance Date:	Not reported
Scheduled Compliance Date:	Not reported
Date of Request:	Not reported
Date Response Received:	Not reported
Request Agency:	Not reported
Former Citation:	Not reported

FINDS:

Registry ID: 110004284211

Click Here:

Environmental Interest/Information System:

RCRAInfo is a national information system that supports the Resource Conservation and Recovery Act (RCRA) program through the tracking of events and activities related to facilities that generate, transport, and treat, store, or dispose of hazardous waste. RCRAInfo allows RCRA program staff to track the notification, permit, compliance, and corrective action activities required under RCRA.

[Click this hyperlink](#) while viewing on your computer to access additional FINDS: detail in the EDR Site Report.

ECHO:

Envid:	1000871058
Registry ID:	110004284211
DFR URL:	http://echo.epa.gov/detailed-facility-report?fid=110004284211
Name:	HOGAN'S CARB AND TUNE
Address:	1335 E 4TH ST
City,State,Zip:	RENO, NV 89512

MAP FINDINGS

Map ID
Direction
Distance
Elevation

Site

Database(s)

EDR ID Number
EPA ID Number

H50
East
1/8-1/4
0.176 mi.
927 ft.

BUZZARD TRUCKING
2395 E 5TH ST.
, NV
Site 3 of 7 in cluster H

NV UST **U004274602**
N/A

Relative:
Lower
Actual:
4473 ft.

NV UST Washoe County:
State ID: Not reported
Name: BUZZARD TRUCKING
Address: 2395 E 5TH ST.
UST Number: 435
Facility Status: Temporarily Closed
Number of Tanks: 2
Number of Closed Tanks: 0
Number of Confirmed Releases: 0
Emergency Action: 0
Cleanup Complete: 0
Under Control: 0
Initiated Cleanup: 0
Remediation Ordered: 0

H51
East
1/8-1/4
0.176 mi.
927 ft.

VIKING FREIGHT SYSTEM INC
2395 E FIFTH ST
RENO, NV 89510
Site 4 of 7 in cluster H

RCRA NonGen / NLR **1000473335**
FINDS **NVD982445652**
ECHO

Relative:
Lower
Actual:
4473 ft.

RCRA Listings:
Date Form Received by Agency: 2011-07-14 00:00:00.0
Handler Name: UPS FREIGHT
Handler Address: 2395 E FIFTH ST
Handler City,State,Zip: RENO, NV 89512
EPA ID: NVD982445652
Contact Name: ALAN B CARPENTER
Contact Address: 2395 E FIFTH ST
Contact City,State,Zip: RENO, NV 89512
Contact Telephone: 775-324-3207
Contact Fax: Not reported
Contact Email: RENONV@UPSFREIGHT.COM
Contact Title: Not reported
EPA Region: 09
Land Type: Private
Federal Waste Generator Description: Not a generator, verified
Non-Notifier: Not reported
Biennial Report Cycle: Not reported
Accessibility: Not reported
Active Site Indicator: Not reported
State District Owner: Not reported
State District: Not reported
Mailing Address: 2395 E FIFTH ST
Mailing City,State,Zip: RENO, NV 89512
Owner Name: UPS GROUND FREIGHT INC
Owner Type: Private
Operator Name: UPS FREIGHT
Operator Type: Private
Short-Term Generator Activity: No
Importer Activity: No
Mixed Waste Generator: No
Transporter Activity: No
Transfer Facility Activity: No

Map ID
 Direction
 Distance
 Elevation

MAP FINDINGS

Site

Database(s)

EDR ID Number
 EPA ID Number

VIKING FREIGHT SYSTEM INC (Continued)

1000473335

Recycler Activity with Storage:	No
Small Quantity On-Site Burner Exemption:	No
Smelting Melting and Refining Furnace Exemption:	No
Underground Injection Control:	No
Off-Site Waste Receipt:	No
Universal Waste Indicator:	No
Universal Waste Destination Facility:	No
Federal Universal Waste:	No
Active Site Fed-Reg Treatment Storage and Disposal Facility:	Not reported
Active Site Converter Treatment storage and Disposal Facility:	Not reported
Active Site State-Reg Treatment Storage and Disposal Facility:	Not reported
Active Site State-Reg Handler:	---
Federal Facility Indicator:	Not reported
Hazardous Secondary Material Indicator:	NN
Sub-Part K Indicator:	Not reported
Commercial TSD Indicator:	No
Treatment Storage and Disposal Type:	Not reported
2018 GPRA Permit Baseline:	Not on the Baseline
2018 GPRA Renewals Baseline:	Not on the Baseline
Permit Renewals Workload Universe:	Not reported
Permit Workload Universe:	Not reported
Permit Progress Universe:	Not reported
Post-Closure Workload Universe:	Not reported
Closure Workload Universe:	Not reported
202 GPRA Corrective Action Baseline:	No
Corrective Action Workload Universe:	No
Subject to Corrective Action Universe:	No
Non-TSDFs Where RCRA CA has Been Imposed Universe:	No
TSDFs Potentially Subject to CA Under 3004 (u)/(v) Universe:	No
TSDFs Only Subject to CA under Discretionary Auth Universe:	No
Corrective Action Priority Ranking:	No NCAPS ranking
Environmental Control Indicator:	No
Institutional Control Indicator:	No
Human Exposure Controls Indicator:	N/A
Groundwater Controls Indicator:	N/A
Operating TSDF Universe:	Not reported
Full Enforcement Universe:	Not reported
Significant Non-Complier Universe:	No
Unaddressed Significant Non-Complier Universe:	No
Addressed Significant Non-Complier Universe:	No
Significant Non-Complier With a Compliance Schedule Universe:	No
Financial Assurance Required:	Not reported
Handler Date of Last Change:	2011-08-22 16:53:08.0
Recognized Trader-Importer:	No
Recognized Trader-Exporter:	No
Importer of Spent Lead Acid Batteries:	No
Exporter of Spent Lead Acid Batteries:	No
Recycler Activity Without Storage:	Not reported
Manifest Broker:	Not reported
Sub-Part P Indicator:	Not reported

Handler - Owner Operator:

Owner/Operator Indicator:	Operator
Owner/Operator Name:	NOT REQUIRED
Legal Status:	Private
Date Became Current:	Not reported

Map ID
Direction
Distance
Elevation

MAP FINDINGS

Site

Database(s)

EDR ID Number
EPA ID Number

VIKING FREIGHT SYSTEM INC (Continued)

1000473335

Date Ended Current: Not reported
Owner/Operator Address: NOT REQUIRED
Owner/Operator City,State,Zip: NOT REQUIRED, ME 99999
Owner/Operator Telephone: 415-555-1212
Owner/Operator Telephone Ext: Not reported
Owner/Operator Fax: Not reported
Owner/Operator Email: Not reported

Owner/Operator Indicator: Owner
Owner/Operator Name: UPS GROUND FREIGHT INC
Legal Status: Private
Date Became Current: 2006-05-01 00:00:00.
Date Ended Current: Not reported
Owner/Operator Address: 1000 SEMMES AVE
Owner/Operator City,State,Zip: RICHMOND, VA 23224
Owner/Operator Telephone: Not reported
Owner/Operator Telephone Ext: Not reported
Owner/Operator Fax: Not reported
Owner/Operator Email: Not reported

Owner/Operator Indicator: Owner
Owner/Operator Name: FERRARI & ASSOCIATES
Legal Status: Private
Date Became Current: 1987-05-20 00:00:00.
Date Ended Current: Not reported
Owner/Operator Address: Not reported
Owner/Operator City,State,Zip: NV
Owner/Operator Telephone: Not reported
Owner/Operator Telephone Ext: Not reported
Owner/Operator Fax: Not reported
Owner/Operator Email: Not reported

Owner/Operator Indicator: Owner
Owner/Operator Name: FERRARI & ASSOCIATES
Legal Status: Private
Date Became Current: 1987-05-20 00:00:00.
Date Ended Current: Not reported
Owner/Operator Address: Not reported
Owner/Operator City,State,Zip: NV
Owner/Operator Telephone: Not reported
Owner/Operator Telephone Ext: Not reported
Owner/Operator Fax: Not reported
Owner/Operator Email: Not reported

Owner/Operator Indicator: Operator
Owner/Operator Name: UPS FREIGHT
Legal Status: Private
Date Became Current: 2006-05-01 00:00:00.
Date Ended Current: Not reported
Owner/Operator Address: 2395 1/2 E 5TH ST
Owner/Operator City,State,Zip: RENO, NV 89512
Owner/Operator Telephone: Not reported
Owner/Operator Telephone Ext: Not reported
Owner/Operator Fax: Not reported
Owner/Operator Email: Not reported

Owner/Operator Indicator: Owner

Map ID
Direction
Distance
Elevation

MAP FINDINGS

Site

Database(s)

EDR ID Number
EPA ID Number

VIKING FREIGHT SYSTEM INC (Continued)

1000473335

Owner/Operator Name: UPS GROUND FREIGHT INC
Legal Status: Private
Date Became Current: 2006-05-01 00:00:00.
Date Ended Current: Not reported
Owner/Operator Address: 1000 SEMMES AVE
Owner/Operator City,State,Zip: RICHMOND, VA 23224
Owner/Operator Telephone: Not reported
Owner/Operator Telephone Ext: Not reported
Owner/Operator Fax: Not reported
Owner/Operator Email: Not reported

Owner/Operator Indicator: Operator
Owner/Operator Name: UPS FREIGHT
Legal Status: Private
Date Became Current: 2006-05-01 00:00:00.
Date Ended Current: Not reported
Owner/Operator Address: 2395 1/2 E 5TH ST
Owner/Operator City,State,Zip: RENO, NV 89512
Owner/Operator Telephone: Not reported
Owner/Operator Telephone Ext: Not reported
Owner/Operator Fax: Not reported
Owner/Operator Email: Not reported

Owner/Operator Indicator: Owner
Owner/Operator Name: MOTOR CARGO
Legal Status: Private
Date Became Current: Not reported
Date Ended Current: Not reported
Owner/Operator Address: NOT REQUIRED
Owner/Operator City,State,Zip: NOT REQUIRED, ME 99999
Owner/Operator Telephone: 415-555-1212
Owner/Operator Telephone Ext: Not reported
Owner/Operator Fax: Not reported
Owner/Operator Email: Not reported

Owner/Operator Indicator: Owner
Owner/Operator Name: UPS GROUND FREIGHT INC
Legal Status: Private
Date Became Current: 2006-05-01 00:00:00.
Date Ended Current: Not reported
Owner/Operator Address: 1000 SEMMES AVE
Owner/Operator City,State,Zip: RICHMOND, VA 23224
Owner/Operator Telephone: Not reported
Owner/Operator Telephone Ext: Not reported
Owner/Operator Fax: Not reported
Owner/Operator Email: Not reported

Owner/Operator Indicator: Operator
Owner/Operator Name: UPS FREIGHT
Legal Status: Private
Date Became Current: 2006-05-01 00:00:00.
Date Ended Current: Not reported
Owner/Operator Address: 2395 1/2 E 5TH ST
Owner/Operator City,State,Zip: RENO, NV 89512
Owner/Operator Telephone: Not reported
Owner/Operator Telephone Ext: Not reported
Owner/Operator Fax: Not reported

Map ID
Direction
Distance
Elevation

MAP FINDINGS

Site

Database(s)

EDR ID Number
EPA ID Number

VIKING FREIGHT SYSTEM INC (Continued)

1000473335

Owner/Operator Email: Not reported

Owner/Operator Indicator: Operator
Owner/Operator Name: PAUL FERRARI
Legal Status: Private
Date Became Current: 1987-05-20 00:00:00.
Date Ended Current: Not reported
Owner/Operator Address: 185 CADILLAC PLACE
Owner/Operator City,State,Zip: RENO, NV 89509
Owner/Operator Telephone: Not reported
Owner/Operator Telephone Ext: Not reported
Owner/Operator Fax: Not reported
Owner/Operator Email: Not reported

Owner/Operator Indicator: Operator
Owner/Operator Name: PAUL FERRARI
Legal Status: Private
Date Became Current: 1987-05-20 00:00:00.
Date Ended Current: Not reported
Owner/Operator Address: 185 CADILLAC PLACE
Owner/Operator City,State,Zip: RENO, NV 89509
Owner/Operator Telephone: Not reported
Owner/Operator Telephone Ext: Not reported
Owner/Operator Fax: Not reported
Owner/Operator Email: Not reported

Historic Generators:

Receive Date: 1994-08-02 00:00:00.0
Handler Name: MOTOR CARGO
Federal Waste Generator Description: Not a generator, verified
State District Owner: Not reported
Large Quantity Handler of Universal Waste: No
Recognized Trader Importer: No
Recognized Trader Exporter: No
Spent Lead Acid Battery Importer: No
Spent Lead Acid Battery Exporter: No
Current Record: No
Non Storage Recycler Activity: Not reported
Electronic Manifest Broker: Not reported

Receive Date: 2006-06-26 00:00:00.0
Handler Name: UPS FREIGHT
Federal Waste Generator Description: Small Quantity Generator
State District Owner: Not reported
Large Quantity Handler of Universal Waste: No
Recognized Trader Importer: No
Recognized Trader Exporter: No
Spent Lead Acid Battery Importer: No
Spent Lead Acid Battery Exporter: No
Current Record: No
Non Storage Recycler Activity: Not reported
Electronic Manifest Broker: Not reported

Receive Date: 2007-12-19 00:00:00.0
Handler Name: UPS FREIGHT
Federal Waste Generator Description: Conditionally Exempt Small Quantity Generator
State District Owner: Not reported

Map ID
Direction
Distance
Elevation

MAP FINDINGS

Site

Database(s)

EDR ID Number
EPA ID Number

VIKING FREIGHT SYSTEM INC (Continued)

1000473335

Large Quantity Handler of Universal Waste:	No
Recognized Trader Importer:	No
Recognized Trader Exporter:	No
Spent Lead Acid Battery Importer:	No
Spent Lead Acid Battery Exporter:	No
Current Record:	No
Non Storage Recycler Activity:	Not reported
Electronic Manifest Broker:	Not reported
Receive Date:	2011-07-14 00:00:00.0
Handler Name:	UPS FREIGHT
Federal Waste Generator Description:	Not a generator, verified
State District Owner:	Not reported
Large Quantity Handler of Universal Waste:	No
Recognized Trader Importer:	No
Recognized Trader Exporter:	No
Spent Lead Acid Battery Importer:	No
Spent Lead Acid Battery Exporter:	No
Current Record:	Yes
Non Storage Recycler Activity:	Not reported
Electronic Manifest Broker:	Not reported

Facility Has Received Notices of Violation:

Found Violation:	No
Agency Which Determined Violation:	Not reported
Violation Short Description:	Not reported
Date Violation was Determined:	Not reported
Actual Return to Compliance Date:	Not reported
Return to Compliance Qualifier:	Not reported
Violation Responsible Agency:	Not reported
Scheduled Compliance Date:	Not reported
Enforcement Identifier:	Not reported
Date of Enforcement Action:	Not reported
Enforcement Responsible Agency:	Not reported
Enforcement Docket Number:	Not reported
Enforcement Attorney:	Not reported
Corrective Action Component:	Not reported
Appeal Initiated Date:	Not reported
Appeal Resolution Date:	Not reported
Disposition Status Date:	Not reported
Disposition Status:	Not reported
Disposition Status Description:	Not reported
Consent/Final Order Sequence Number:	Not reported
Consent/Final Order Respondent Name:	Not reported
Consent/Final Order Lead Agency:	Not reported
Enforcement Type:	Not reported
Enforcement Responsible Person:	Not reported
Enforcement Responsible Sub-Organization:	Not reported
SEP Sequence Number:	Not reported
SEP Expenditure Amount:	Not reported
SEP Scheduled Completion Date:	Not reported
SEP Actual Date:	Not reported
SEP Defaulted Date:	Not reported
SEP Type:	Not reported
SEP Type Description:	Not reported

Map ID
Direction
Distance
Elevation

MAP FINDINGS

Site

Database(s)

EDR ID Number
EPA ID Number

VIKING FREIGHT SYSTEM INC (Continued)

1000473335

Proposed Amount: Not reported
Final Monetary Amount: Not reported
Paid Amount: Not reported
Final Count: Not reported
Final Amount: Not reported

Found Violation: No
Agency Which Determined Violation: Not reported
Violation Short Description: Not reported
Date Violation was Determined: Not reported
Actual Return to Compliance Date: Not reported
Return to Compliance Qualifier: Not reported
Violation Responsible Agency: Not reported
Scheduled Compliance Date: Not reported
Enforcement Identifier: Not reported
Date of Enforcement Action: Not reported
Enforcement Responsible Agency: Not reported
Enforcement Docket Number: Not reported
Enforcement Attorney: Not reported
Corrective Action Component: Not reported
Appeal Initiated Date: Not reported
Appeal Resolution Date: Not reported
Disposition Status Date: Not reported
Disposition Status: Not reported
Disposition Status Description: Not reported
Consent/Final Order Sequence Number: Not reported
Consent/Final Order Respondent Name: Not reported
Consent/Final Order Lead Agency: Not reported
Enforcement Type: Not reported
Enforcement Responsible Person: Not reported
Enforcement Responsible Sub-Organization: Not reported
SEP Sequence Number: Not reported
SEP Expenditure Amount: Not reported
SEP Scheduled Completion Date: Not reported
SEP Actual Date: Not reported
SEP Defaulted Date: Not reported
SEP Type: Not reported
SEP Type Description: Not reported
Proposed Amount: Not reported
Final Monetary Amount: Not reported
Paid Amount: Not reported
Final Count: Not reported
Final Amount: Not reported

Found Violation: Yes
Agency Which Determined Violation: State
Violation Short Description: Used Oil - Generators
Date Violation was Determined: 2011-12-21 00:00:00.0
Actual Return to Compliance Date: 2011-12-21 00:00:00.0
Return to Compliance Qualifier: Observed
Violation Responsible Agency: State
Scheduled Compliance Date: Not reported
Enforcement Identifier: 001
Date of Enforcement Action: 2011-12-21 00:00:00.0
Enforcement Responsible Agency: State
Enforcement Docket Number: Not reported
Enforcement Attorney: Not reported

Map ID
Direction
Distance
Elevation

MAP FINDINGS

Site

Database(s)

EDR ID Number
EPA ID Number

VIKING FREIGHT SYSTEM INC (Continued)

1000473335

Corrective Action Component:	No
Appeal Initiated Date:	Not reported
Appeal Resolution Date:	Not reported
Disposition Status Date:	Not reported
Disposition Status:	Not reported
Disposition Status Description:	Not reported
Consent/Final Order Sequence Number:	Not reported
Consent/Final Order Respondent Name:	Not reported
Consent/Final Order Lead Agency:	Not reported
Enforcement Type:	VERBAL INFORMAL
Enforcement Responsible Person:	ECHAM
Enforcement Responsible Sub-Organization:	NV
SEP Sequence Number:	Not reported
SEP Expenditure Amount:	Not reported
SEP Scheduled Completion Date:	Not reported
SEP Actual Date:	Not reported
SEP Defaulted Date:	Not reported
SEP Type:	Not reported
SEP Type Description:	Not reported
Proposed Amount:	Not reported
Final Monetary Amount:	Not reported
Paid Amount:	Not reported
Final Count:	Not reported
Final Amount:	Not reported
Found Violation:	No
Agency Which Determined Violation:	Not reported
Violation Short Description:	Not reported
Date Violation was Determined:	Not reported
Actual Return to Compliance Date:	Not reported
Return to Compliance Qualifier:	Not reported
Violation Responsible Agency:	Not reported
Scheduled Compliance Date:	Not reported
Enforcement Identifier:	Not reported
Date of Enforcement Action:	Not reported
Enforcement Responsible Agency:	Not reported
Enforcement Docket Number:	Not reported
Enforcement Attorney:	Not reported
Corrective Action Component:	Not reported
Appeal Initiated Date:	Not reported
Appeal Resolution Date:	Not reported
Disposition Status Date:	Not reported
Disposition Status:	Not reported
Disposition Status Description:	Not reported
Consent/Final Order Sequence Number:	Not reported
Consent/Final Order Respondent Name:	Not reported
Consent/Final Order Lead Agency:	Not reported
Enforcement Type:	Not reported
Enforcement Responsible Person:	Not reported
Enforcement Responsible Sub-Organization:	Not reported
SEP Sequence Number:	Not reported
SEP Expenditure Amount:	Not reported
SEP Scheduled Completion Date:	Not reported
SEP Actual Date:	Not reported
SEP Defaulted Date:	Not reported
SEP Type:	Not reported
SEP Type Description:	Not reported

Map ID
Direction
Distance
Elevation

MAP FINDINGS

Site

Database(s)

EDR ID Number
EPA ID Number

VIKING FREIGHT SYSTEM INC (Continued)

1000473335

Proposed Amount: Not reported
Final Monetary Amount: Not reported
Paid Amount: Not reported
Final Count: Not reported
Final Amount: Not reported

Found Violation: No
Agency Which Determined Violation: Not reported
Violation Short Description: Not reported
Date Violation was Determined: Not reported
Actual Return to Compliance Date: Not reported
Return to Compliance Qualifier: Not reported
Violation Responsible Agency: Not reported
Scheduled Compliance Date: Not reported
Enforcement Identifier: Not reported
Date of Enforcement Action: Not reported
Enforcement Responsible Agency: Not reported
Enforcement Docket Number: Not reported
Enforcement Attorney: Not reported
Corrective Action Component: Not reported
Appeal Initiated Date: Not reported
Appeal Resolution Date: Not reported
Disposition Status Date: Not reported
Disposition Status: Not reported
Disposition Status Description: Not reported
Consent/Final Order Sequence Number: Not reported
Consent/Final Order Respondent Name: Not reported
Consent/Final Order Lead Agency: Not reported
Enforcement Type: Not reported
Enforcement Responsible Person: Not reported
Enforcement Responsible Sub-Organization: Not reported
SEP Sequence Number: Not reported
SEP Expenditure Amount: Not reported
SEP Scheduled Completion Date: Not reported
SEP Actual Date: Not reported
SEP Defaulted Date: Not reported
SEP Type: Not reported
SEP Type Description: Not reported
Proposed Amount: Not reported
Final Monetary Amount: Not reported
Paid Amount: Not reported
Final Count: Not reported
Final Amount: Not reported

Found Violation: No
Agency Which Determined Violation: Not reported
Violation Short Description: Not reported
Date Violation was Determined: Not reported
Actual Return to Compliance Date: Not reported
Return to Compliance Qualifier: Not reported
Violation Responsible Agency: Not reported
Scheduled Compliance Date: Not reported
Enforcement Identifier: Not reported
Date of Enforcement Action: Not reported
Enforcement Responsible Agency: Not reported
Enforcement Docket Number: Not reported
Enforcement Attorney: Not reported

Map ID
Direction
Distance
Elevation

MAP FINDINGS

Site

Database(s)

EDR ID Number
EPA ID Number

VIKING FREIGHT SYSTEM INC (Continued)

1000473335

Corrective Action Component: Not reported
Appeal Initiated Date: Not reported
Appeal Resolution Date: Not reported
Disposition Status Date: Not reported
Disposition Status: Not reported
Disposition Status Description: Not reported
Consent/Final Order Sequence Number: Not reported
Consent/Final Order Respondent Name: Not reported
Consent/Final Order Lead Agency: Not reported
Enforcement Type: Not reported
Enforcement Responsible Person: Not reported
Enforcement Responsible Sub-Organization: Not reported
SEP Sequence Number: Not reported
SEP Expenditure Amount: Not reported
SEP Scheduled Completion Date: Not reported
SEP Actual Date: Not reported
SEP Defaulted Date: Not reported
SEP Type: Not reported
SEP Type Description: Not reported
Proposed Amount: Not reported
Final Monetary Amount: Not reported
Paid Amount: Not reported
Final Count: Not reported
Final Amount: Not reported

Evaluation Action Summary:

Evaluation Date: 2007-12-12 00:00:00.0
Evaluation Responsible Agency: State
Found Violation: No
Evaluation Type Description: COMPLIANCE EVALUATION INSPECTION ON-SITE
Evaluation Responsible Person Identifier: ASETT
Evaluation Responsible Sub-Organization: NV
Actual Return to Compliance Date: Not reported
Scheduled Compliance Date: Not reported
Date of Request: Not reported
Date Response Received: Not reported
Request Agency: Not reported
Former Citation: Not reported

Evaluation Date: 1992-09-30 00:00:00.0
Evaluation Responsible Agency: State Contractor/Grantee
Found Violation: No
Evaluation Type Description: COMPLIANCE EVALUATION INSPECTION ON-SITE
Evaluation Responsible Person Identifier: R9
Evaluation Responsible Sub-Organization: Not reported
Actual Return to Compliance Date: Not reported
Scheduled Compliance Date: Not reported
Date of Request: Not reported
Date Response Received: Not reported
Request Agency: Not reported
Former Citation: Not reported

Evaluation Date: 2011-12-21 00:00:00.0
Evaluation Responsible Agency: State
Found Violation: Yes
Evaluation Type Description: COMPLIANCE EVALUATION INSPECTION ON-SITE
Evaluation Responsible Person Identifier: ECHAM

Map ID
Direction
Distance
Elevation

MAP FINDINGS

Site

Database(s)

EDR ID Number
EPA ID Number

VIKING FREIGHT SYSTEM INC (Continued)

1000473335

Evaluation Responsible Sub-Organization: NV
Actual Return to Compliance Date: 2011-12-21 00:00:00.0
Scheduled Compliance Date: Not reported
Date of Request: Not reported
Date Response Received: Not reported
Request Agency: Not reported
Former Citation: Not reported

Evaluation Date: 2009-06-11 00:00:00.0
Evaluation Responsible Agency: State Contractor/Grantee
Found Violation: No
Evaluation Type Description: COMPLIANCE EVALUATION INSPECTION ON-SITE
Evaluation Responsible Person Identifier: TLONG
Evaluation Responsible Sub-Organization: WA
Actual Return to Compliance Date: Not reported
Scheduled Compliance Date: Not reported
Date of Request: Not reported
Date Response Received: Not reported
Request Agency: Not reported
Former Citation: Not reported

Evaluation Date: 1995-08-29 00:00:00.0
Evaluation Responsible Agency: State
Found Violation: No
Evaluation Type Description: COMPLIANCE EVALUATION INSPECTION ON-SITE
Evaluation Responsible Person Identifier: R9
Evaluation Responsible Sub-Organization: Not reported
Actual Return to Compliance Date: Not reported
Scheduled Compliance Date: Not reported
Date of Request: Not reported
Date Response Received: Not reported
Request Agency: Not reported
Former Citation: Not reported

Evaluation Date: 2009-08-11 00:00:00.0
Evaluation Responsible Agency: State Contractor/Grantee
Found Violation: No
Evaluation Type Description: COMPLIANCE EVALUATION INSPECTION ON-SITE
Evaluation Responsible Person Identifier: TLONG
Evaluation Responsible Sub-Organization: WA
Actual Return to Compliance Date: Not reported
Scheduled Compliance Date: Not reported
Date of Request: Not reported
Date Response Received: Not reported
Request Agency: Not reported
Former Citation: Not reported

FINDS:

Registry ID: 110004291873

[Click Here:](#)

Environmental Interest/Information System:

RCRAInfo is a national information system that supports the Resource Conservation and Recovery Act (RCRA) program through the tracking of events and activities related to facilities that generate, transport,

Map ID
 Direction
 Distance
 Elevation

MAP FINDINGS

Site

Database(s)

EDR ID Number
 EPA ID Number

VIKING FREIGHT SYSTEM INC (Continued)

1000473335

and treat, store, or dispose of hazardous waste. RCRAInfo allows RCRA program staff to track the notification, permit, compliance, and corrective action activities required under RCRA.

Click this hyperlink while viewing on your computer to access additional FINDS: detail in the EDR Site Report.

ECHO:

Envid: 1000473335
 Registry ID: 110004291873
 DFR URL: <http://echo.epa.gov/detailed-facility-report?fid=110004291873>
 Name: VIKING FREIGHT SYSTEM INC
 Address: 2395 E FIFTH ST
 City,State,Zip: RENO, NV 89510

H52
East
1/8-1/4
0.176 mi.
927 ft.

OVERNIGHT TRANSPORTATION
2395 E 5TH ST
RENO, NV 89502

RCRA NonGen / NLR

1012184662
NVD982233202

Site 5 of 7 in cluster H

Relative:
Lower
Actual:
4473 ft.

RCRA Listings:

Date Form Received by Agency:	2009-01-05 00:00:00.0
Handler Name:	OVERNIGHT TRANSPORTATION
Handler Address:	2395 E 5TH ST
Handler City,State,Zip:	RENO, NV 89502
EPA ID:	NVD982233202
Contact Name:	Not reported
Contact Address:	Not reported
Contact City,State,Zip:	Not reported
Contact Telephone:	Not reported
Contact Fax:	Not reported
Contact Email:	Not reported
Contact Title:	Not reported
EPA Region:	09
Land Type:	Private
Federal Waste Generator Description:	Not a generator, verified
Non-Notifier:	Not reported
Biennial Report Cycle:	Not reported
Accessibility:	Not reported
Active Site Indicator:	Not reported
State District Owner:	Not reported
State District:	Not reported
Mailing Address:	2395 E 5TH ST
Mailing City,State,Zip:	RENO, NV 89502
Owner Name:	Not reported
Owner Type:	Not reported
Operator Name:	Not reported
Operator Type:	Not reported
Short-Term Generator Activity:	No
Importer Activity:	No
Mixed Waste Generator:	No
Transporter Activity:	No
Transfer Facility Activity:	No
Recycler Activity with Storage:	No
Small Quantity On-Site Burner Exemption:	No
Smelting Melting and Refining Furnace Exemption:	No
Underground Injection Control:	No

Map ID
 Direction
 Distance
 Elevation

MAP FINDINGS

Site

Database(s)

EDR ID Number
 EPA ID Number

OVERNIGHT TRANSPORTATION (Continued)

1012184662

Off-Site Waste Receipt:	No
Universal Waste Indicator:	No
Universal Waste Destination Facility:	No
Federal Universal Waste:	No
Active Site Fed-Reg Treatment Storage and Disposal Facility:	Not reported
Active Site Converter Treatment storage and Disposal Facility:	Not reported
Active Site State-Reg Treatment Storage and Disposal Facility:	Not reported
Active Site State-Reg Handler:	---
Federal Facility Indicator:	Not reported
Hazardous Secondary Material Indicator:	NN
Sub-Part K Indicator:	Not reported
Commercial TSD Indicator:	No
Treatment Storage and Disposal Type:	Not reported
2018 GPRA Permit Baseline:	Not on the Baseline
2018 GPRA Renewals Baseline:	Not on the Baseline
Permit Renewals Workload Universe:	Not reported
Permit Workload Universe:	Not reported
Permit Progress Universe:	Not reported
Post-Closure Workload Universe:	Not reported
Closure Workload Universe:	Not reported
202 GPRA Corrective Action Baseline:	No
Corrective Action Workload Universe:	No
Subject to Corrective Action Universe:	No
Non-TSDs Where RCRA CA has Been Imposed Universe:	No
TSDs Potentially Subject to CA Under 3004 (u)/(v) Universe:	No
TSDs Only Subject to CA under Discretionary Auth Universe:	No
Corrective Action Priority Ranking:	No NCAPS ranking
Environmental Control Indicator:	No
Institutional Control Indicator:	No
Human Exposure Controls Indicator:	N/A
Groundwater Controls Indicator:	N/A
Operating TSD Universe:	Not reported
Full Enforcement Universe:	Not reported
Significant Non-Complier Universe:	No
Unaddressed Significant Non-Complier Universe:	No
Addressed Significant Non-Complier Universe:	No
Significant Non-Complier With a Compliance Schedule Universe:	No
Financial Assurance Required:	Not reported
Handler Date of Last Change:	2009-01-14 14:05:32.0
Recognized Trader-Importer:	No
Recognized Trader-Exporter:	No
Importer of Spent Lead Acid Batteries:	No
Exporter of Spent Lead Acid Batteries:	No
Recycler Activity Without Storage:	Not reported
Manifest Broker:	Not reported
Sub-Part P Indicator:	Not reported

Historic Generators:

Receive Date:	2001-07-30 00:00:00.0
Handler Name:	OVERNIGHT TRANSPORTATION
Federal Waste Generator Description:	Conditionally Exempt Small Quantity Generator
State District Owner:	Not reported
Large Quantity Handler of Universal Waste:	No
Recognized Trader Importer:	No
Recognized Trader Exporter:	No
Spent Lead Acid Battery Importer:	No

Map ID
Direction
Distance
Elevation

MAP FINDINGS

Site

Database(s)

EDR ID Number
EPA ID Number

OVERNIGHT TRANSPORTATION (Continued)

1012184662

Spent Lead Acid Battery Exporter:	No
Current Record:	No
Non Storage Recycler Activity:	Not reported
Electronic Manifest Broker:	Not reported
Receive Date:	2009-01-05 00:00:00.0
Handler Name:	OVERNIGHT TRANSPORTATION
Federal Waste Generator Description:	Not a generator, verified
State District Owner:	Not reported
Large Quantity Handler of Universal Waste:	No
Recognized Trader Importer:	No
Recognized Trader Exporter:	No
Spent Lead Acid Battery Importer:	No
Spent Lead Acid Battery Exporter:	No
Current Record:	Yes
Non Storage Recycler Activity:	Not reported
Electronic Manifest Broker:	Not reported
Facility Has Received Notices of Violation:	
Found Violation:	No
Agency Which Determined Violation:	Not reported
Violation Short Description:	Not reported
Date Violation was Determined:	Not reported
Actual Return to Compliance Date:	Not reported
Return to Compliance Qualifier:	Not reported
Violation Responsible Agency:	Not reported
Scheduled Compliance Date:	Not reported
Enforcement Identifier:	Not reported
Date of Enforcement Action:	Not reported
Enforcement Responsible Agency:	Not reported
Enforcement Docket Number:	Not reported
Enforcement Attorney:	Not reported
Corrective Action Component:	Not reported
Appeal Initiated Date:	Not reported
Appeal Resolution Date:	Not reported
Disposition Status Date:	Not reported
Disposition Status:	Not reported
Disposition Status Description:	Not reported
Consent/Final Order Sequence Number:	Not reported
Consent/Final Order Respondent Name:	Not reported
Consent/Final Order Lead Agency:	Not reported
Enforcement Type:	Not reported
Enforcement Responsible Person:	Not reported
Enforcement Responsible Sub-Organization:	Not reported
SEP Sequence Number:	Not reported
SEP Expenditure Amount:	Not reported
SEP Scheduled Completion Date:	Not reported
SEP Actual Date:	Not reported
SEP Defaulted Date:	Not reported
SEP Type:	Not reported
SEP Type Description:	Not reported
Proposed Amount:	Not reported
Final Monetary Amount:	Not reported
Paid Amount:	Not reported
Final Count:	Not reported
Final Amount:	Not reported

Map ID
Direction
Distance
Elevation

MAP FINDINGS

Site

Database(s)

EDR ID Number
EPA ID Number

OVERNIGHT TRANSPORTATION (Continued)

1012184662

Found Violation: No
Agency Which Determined Violation: Not reported
Violation Short Description: Not reported
Date Violation was Determined: Not reported
Actual Return to Compliance Date: Not reported
Return to Compliance Qualifier: Not reported
Violation Responsible Agency: Not reported
Scheduled Compliance Date: Not reported
Enforcement Identifier: Not reported
Date of Enforcement Action: Not reported
Enforcement Responsible Agency: Not reported
Enforcement Docket Number: Not reported
Enforcement Attorney: Not reported
Corrective Action Component: Not reported
Appeal Initiated Date: Not reported
Appeal Resolution Date: Not reported
Disposition Status Date: Not reported
Disposition Status: Not reported
Disposition Status Description: Not reported
Consent/Final Order Sequence Number: Not reported
Consent/Final Order Respondent Name: Not reported
Consent/Final Order Lead Agency: Not reported
Enforcement Type: Not reported
Enforcement Responsible Person: Not reported
Enforcement Responsible Sub-Organization: Not reported
SEP Sequence Number: Not reported
SEP Expenditure Amount: Not reported
SEP Scheduled Completion Date: Not reported
SEP Actual Date: Not reported
SEP Defaulted Date: Not reported
SEP Type: Not reported
SEP Type Description: Not reported
Proposed Amount: Not reported
Final Monetary Amount: Not reported
Paid Amount: Not reported
Final Count: Not reported
Final Amount: Not reported

Found Violation: No
Agency Which Determined Violation: Not reported
Violation Short Description: Not reported
Date Violation was Determined: Not reported
Actual Return to Compliance Date: Not reported
Return to Compliance Qualifier: Not reported
Violation Responsible Agency: Not reported
Scheduled Compliance Date: Not reported
Enforcement Identifier: Not reported
Date of Enforcement Action: Not reported
Enforcement Responsible Agency: Not reported
Enforcement Docket Number: Not reported
Enforcement Attorney: Not reported
Corrective Action Component: Not reported
Appeal Initiated Date: Not reported
Appeal Resolution Date: Not reported
Disposition Status Date: Not reported
Disposition Status: Not reported
Disposition Status Description: Not reported

Map ID
Direction
Distance
Elevation

MAP FINDINGS

Site

Database(s)

EDR ID Number
EPA ID Number

OVERNIGHT TRANSPORTATION (Continued)

1012184662

Consent/Final Order Sequence Number: Not reported
Consent/Final Order Respondent Name: Not reported
Consent/Final Order Lead Agency: Not reported
Enforcement Type: Not reported
Enforcement Responsible Person: Not reported
Enforcement Responsible Sub-Organization: Not reported
SEP Sequence Number: Not reported
SEP Expenditure Amount: Not reported
SEP Scheduled Completion Date: Not reported
SEP Actual Date: Not reported
SEP Defaulted Date: Not reported
SEP Type: Not reported
SEP Type Description: Not reported
Proposed Amount: Not reported
Final Monetary Amount: Not reported
Paid Amount: Not reported
Final Count: Not reported
Final Amount: Not reported

Evaluation Action Summary:

Evaluation Date: 2008-12-08 00:00:00.0
Evaluation Responsible Agency: State Contractor/Grantee
Found Violation: No
Evaluation Type Description: COMPLIANCE EVALUATION INSPECTION ON-SITE
Evaluation Responsible Person Identifier: TLONG
Evaluation Responsible Sub-Organization: WA
Actual Return to Compliance Date: Not reported
Scheduled Compliance Date: Not reported
Date of Request: Not reported
Date Response Received: Not reported
Request Agency: Not reported
Former Citation: Not reported

Evaluation Date: 2007-03-26 00:00:00.0
Evaluation Responsible Agency: State Contractor/Grantee
Found Violation: No
Evaluation Type Description: COMPLIANCE EVALUATION INSPECTION ON-SITE
Evaluation Responsible Person Identifier: PDONA
Evaluation Responsible Sub-Organization: WA
Actual Return to Compliance Date: Not reported
Scheduled Compliance Date: Not reported
Date of Request: Not reported
Date Response Received: Not reported
Request Agency: Not reported
Former Citation: Not reported

Evaluation Date: 2001-07-30 00:00:00.0
Evaluation Responsible Agency: State
Found Violation: No
Evaluation Type Description: COMPLIANCE EVALUATION INSPECTION ON-SITE
Evaluation Responsible Person Identifier: R9STA
Evaluation Responsible Sub-Organization: Not reported
Actual Return to Compliance Date: Not reported
Scheduled Compliance Date: Not reported
Date of Request: Not reported
Date Response Received: Not reported
Request Agency: Not reported

Map ID
 Direction
 Distance
 Elevation

MAP FINDINGS

Site

Database(s)

EDR ID Number
 EPA ID Number

OVERNIGHT TRANSPORTATION (Continued)

1012184662

Former Citation: Not reported

H53
East
1/8-1/4
0.176 mi.
927 ft.

VIKING FREIGHT SYSTEM INC
2395 E FIFTH ST
RENO, NV 89510

RCRA NonGen / NLR

1000981037
NVD982339202

Site 6 of 7 in cluster H

Relative:
Lower

RCRA Listings:

Actual:
4473 ft.

Date Form Received by Agency:	1987-12-14 00:00:00.0
Handler Name:	VIKING FREIGHT SYSTEM INC
Handler Address:	2395 E FIFTH ST
Handler City,State,Zip:	RENO, NV 89510
EPA ID:	NVD982339202
Contact Name:	RUSTY MOORING
Contact Address:	2395 E FIFTH ST
Contact City,State,Zip:	RENO, NV 89510
Contact Telephone:	702-322-4660
Contact Fax:	Not reported
Contact Email:	Not reported
Contact Title:	Not reported
EPA Region:	09
Land Type:	Other
Federal Waste Generator Description:	Not a generator, verified
Non-Notifier:	Not reported
Biennial Report Cycle:	Not reported
Accessibility:	Not reported
Active Site Indicator:	Not reported
State District Owner:	Not reported
State District:	Not reported
Mailing Address:	411 E PLUMERIA DR UNIT 185
Mailing City,State,Zip:	SAN JOSE, CA 95134
Owner Name:	VIKING FREIGHT INC
Owner Type:	Private
Operator Name:	Not reported
Operator Type:	Not reported
Short-Term Generator Activity:	No
Importer Activity:	No
Mixed Waste Generator:	No
Transporter Activity:	No
Transfer Facility Activity:	No
Recycler Activity with Storage:	No
Small Quantity On-Site Burner Exemption:	No
Smelting Melting and Refining Furnace Exemption:	No
Underground Injection Control:	No
Off-Site Waste Receipt:	No
Universal Waste Indicator:	No
Universal Waste Destination Facility:	No
Federal Universal Waste:	No
Active Site Fed-Reg Treatment Storage and Disposal Facility:	Not reported
Active Site Converter Treatment storage and Disposal Facility:	Not reported
Active Site State-Reg Treatment Storage and Disposal Facility:	Not reported
Active Site State-Reg Handler:	---
Federal Facility Indicator:	Not reported
Hazardous Secondary Material Indicator:	NN
Sub-Part K Indicator:	Not reported
Commercial TSD Indicator:	No

Map ID
 Direction
 Distance
 Elevation

MAP FINDINGS

Site

Database(s)

EDR ID Number
 EPA ID Number

VIKING FREIGHT SYSTEM INC (Continued)

1000981037

Treatment Storage and Disposal Type:	Not reported
2018 GPRC Permit Baseline:	Not on the Baseline
2018 GPRC Renewals Baseline:	Not on the Baseline
Permit Renewals Workload Universe:	Not reported
Permit Workload Universe:	Not reported
Permit Progress Universe:	Not reported
Post-Closure Workload Universe:	Not reported
Closure Workload Universe:	Not reported
202 GPRC Corrective Action Baseline:	No
Corrective Action Workload Universe:	No
Subject to Corrective Action Universe:	No
Non-TSDFs Where RCRA CA has Been Imposed Universe:	No
TSDFs Potentially Subject to CA Under 3004 (u)/(v) Universe:	No
TSDFs Only Subject to CA under Discretionary Auth Universe:	No
Corrective Action Priority Ranking:	No NCAPS ranking
Environmental Control Indicator:	No
Institutional Control Indicator:	No
Human Exposure Controls Indicator:	N/A
Groundwater Controls Indicator:	N/A
Operating TSDF Universe:	Not reported
Full Enforcement Universe:	Not reported
Significant Non-Complier Universe:	No
Unaddressed Significant Non-Complier Universe:	No
Addressed Significant Non-Complier Universe:	No
Significant Non-Complier With a Compliance Schedule Universe:	No
Financial Assurance Required:	Not reported
Handler Date of Last Change:	2002-07-29 18:40:42.0
Recognized Trader-Importer:	No
Recognized Trader-Exporter:	No
Importer of Spent Lead Acid Batteries:	No
Exporter of Spent Lead Acid Batteries:	No
Recycler Activity Without Storage:	Not reported
Manifest Broker:	Not reported
Sub-Part P Indicator:	Not reported

Handler - Owner Operator:

Owner/Operator Indicator:	Owner
Owner/Operator Name:	VIKING FREIGHT INC
Legal Status:	Private
Date Became Current:	Not reported
Date Ended Current:	Not reported
Owner/Operator Address:	2395 E FIFTH ST
Owner/Operator City,State,Zip:	RENO, NV 89510
Owner/Operator Telephone:	702-322-4660
Owner/Operator Telephone Ext:	Not reported
Owner/Operator Fax:	Not reported
Owner/Operator Email:	Not reported

Historic Generators:

Receive Date:	1987-12-14 00:00:00.0
Handler Name:	VIKING FREIGHT SYSTEM INC
Federal Waste Generator Description:	Not a generator, verified
State District Owner:	Not reported
Large Quantity Handler of Universal Waste:	No
Recognized Trader Importer:	No

Map ID
 Direction
 Distance
 Elevation

MAP FINDINGS

Site

Database(s)

EDR ID Number
 EPA ID Number

VIKING FREIGHT SYSTEM INC (Continued)

1000981037

Recognized Trader Exporter:	No
Spent Lead Acid Battery Importer:	No
Spent Lead Acid Battery Exporter:	No
Current Record:	Yes
Non Storage Recycler Activity:	Not reported
Electronic Manifest Broker:	Not reported

H54
East
1/8-1/4
0.176 mi.
927 ft.

VITRAN EXPRESS TRUCKING
2395 E 5TH ST
RENO, NV 89512

NV UST U003383258
N/A

Site 7 of 7 in cluster H

Relative:
Lower

Actual:
4473 ft.

UST:	
Facility ID:	4-001054
Owner:	
ASSOCIATED FACILITY:	Vitran Express Trucking
OWNER/OPERATOR NAME:	Andrea Tacchino Company
Owner Address, City, State, Zip:	2215 Pioneer Drive Reno, NV 89509
Tank ID:	1
Tank Status:	TEMPORARILY CLOSED
Tank Capacity:	2000
Tank Substance:	GASOLINE (CONTAINING <= 10% ETHANOL)
Install Date:	04/01/1970
Tank Material:	ASPHALT COATED OR BARE STEEL, CATHODICALLY PROTECTED (NOT SPECIFIED)
FEDERALLY REGULATED UST:	TRUE
Pipe Material:	BARE STEEL, CATHODICALLY PROTECTED (NOT SPECIFIED)
Tank ID:	2
Tank Status:	TEMPORARILY CLOSED
Tank Capacity:	10000
Tank Substance:	DIESEL
Install Date:	04/01/1970
Tank Material:	ASPHALT COATED OR BARE STEEL, CATHODICALLY PROTECTED (NOT SPECIFIED)
FEDERALLY REGULATED UST:	TRUE
Pipe Material:	BARE STEEL, CATHODICALLY PROTECTED (NOT SPECIFIED)

I55
WSW
1/8-1/4
0.177 mi.
937 ft.

RSC SERVICE MAILED
1390 E 4TH ST
RENO, NV 89512

NV UST U001110481
N/A

Site 4 of 5 in cluster I

Relative:
Higher

Actual:
4484 ft.

UST:	
Facility ID:	4-000150
Tank ID:	1
Tank Status:	PERMANENTLY CLOSED
Tank Capacity:	10000
Tank Substance:	GASOLINE (CONTAINING <= 10% ETHANOL)
Install Date:	03/24/1951
Tank Material:	ASPHALT COATED OR BARE STEEL, NONE
FEDERALLY REGULATED UST:	TRUE
Pipe Material:	GALVANIZED STEEL, NONE

Map ID
Direction
Distance
Elevation

MAP FINDINGS

Site

Database(s)

EDR ID Number
EPA ID Number

RSC SERVICE MAILED (Continued)

U001110481

Tank ID: 2
Tank Status: PERMANENTLY CLOSED
Tank Capacity: 10000
Tank Substance: GASOLINE (CONTAINING <= 10% ETHANOL)
Install Date: 03/24/1951
Tank Material: ASPHALT COATED OR BARE STEEL, NONE
FEDERALLY REGULATED UST: TRUE
Pipe Material: GALVANIZED STEEL, NONE

Tank ID: 3
Tank Status: PERMANENTLY CLOSED
Tank Capacity: 10000
Tank Substance: DIESEL
Install Date: 03/24/1951
Tank Material: ASPHALT COATED OR BARE STEEL, NONE
FEDERALLY REGULATED UST: TRUE
Pipe Material: GALVANIZED STEEL, NONE

Tank ID: 4
Tank Status: PERMANENTLY CLOSED
Tank Capacity: 10000
Tank Substance: DIESEL
Install Date: 03/24/1951
Tank Material: ASPHALT COATED OR BARE STEEL, NONE
FEDERALLY REGULATED UST: TRUE
Pipe Material: GALVANIZED STEEL, NONE

I56
WSW
1/8-1/4
0.177 mi.
937 ft.

RENO SALVAGE CO.
1390 E 4TH ST.
, NV
Site 5 of 5 in cluster I

NV UST U003870177
N/A

Relative:
Higher

NV UST Washoe County:
State ID: 4-000150
Name: RENO SALVAGE CO.
Address: 1390 E 4TH ST.
UST Number: 227
Facility Status: Closed
Number of Tanks: 8
Number of Closed Tanks: 8
Number of Confirmed Releases: 2
Emergency Action: 0
Cleanup Complete: 2
Under Control: 2
Initiated Cleanup: 2
Remediation Ordered: 2

Actual:
4484 ft.

Map ID
Direction
Distance
Elevation

MAP FINDINGS

Site

Database(s)

EDR ID Number
EPA ID Number

57
SW
1/8-1/4
0.179 mi.
945 ft.

**J & B SWEEPING
SAGE AND COMMERCIAL
WASHOE (County), NV**

**NV SHWS S123190008
N/A**

**Relative:
Lower**

SHWS:

**Actual:
4474 ft.**

Name: J & B SWEEPING
Address: SAGE AND COMMERCIAL
City,State,Zip: NV
Facility ID: D-001279
Date Release Reported to NDEP: 8/18/1998
Program: non-LUST Corrective Action
NDEP Case Officer: Archive
Location of Paper File: WCDHD: Reno
Type of Media Impacted: Soil
Event: Confirmed Release
Date of Closure: Not reported
Regulatory Type of Closure: Not reported
Contaminant: Motor Oil

58
SW
1/8-1/4
0.184 mi.
973 ft.

**RENO SALVAGE CO
301 MONTELLO ST
RENO, NV 89512**

**NV UST 1000638387
N/A**

**Relative:
Higher**

UST:

**Actual:
4483 ft.**

Facility ID: 4-000151
Tank ID: 1
Tank Status: PERMANENTLY CLOSED
Tank Capacity: 1000
Tank Substance: DIESEL
Install Date: 03/24/1971
Tank Material: ASPHALT COATED OR BARE STEEL, CATHODICALLY PROTECTED (NOT SPECIFIED)
FEDERALLY REGULATED UST: TRUE
Pipe Material: GALVANIZED STEEL, NONE

Tank ID: 2
Tank Status: PERMANENTLY CLOSED
Tank Capacity: 1000
Tank Substance: GASOLINE (CONTAINING <= 10% ETHANOL)
Install Date: 03/24/1971
Tank Material: ASPHALT COATED OR BARE STEEL, NONE
FEDERALLY REGULATED UST: TRUE
Pipe Material: GALVANIZED STEEL, NONE

Tank ID: 3
Tank Status: PERMANENTLY CLOSED
Tank Capacity: 500
Tank Substance: GASOLINE (CONTAINING <= 10% ETHANOL)
Install Date: 03/23/1966
Tank Material: ASPHALT COATED OR BARE STEEL, CATHODICALLY PROTECTED (NOT SPECIFIED)
FEDERALLY REGULATED UST: TRUE
Pipe Material: GALVANIZED STEEL, NONE

Tank ID: 4
Tank Status: PERMANENTLY CLOSED
Tank Capacity: 500
Tank Substance: GASOLINE (CONTAINING <= 10% ETHANOL)

Map ID
Direction
Distance
Elevation

MAP FINDINGS

Site

Database(s)

EDR ID Number
EPA ID Number

RENO SALVAGE CO (Continued)

1000638387

Install Date: 03/23/1956
Tank Material: ASPHALT COATED OR BARE STEEL, CATHODICALLY PROTECTED (NOT SPECIFIED)
FEDERALLY REGULATED UST: TRUE
Pipe Material: GALVANIZED STEEL, NONE

K59
East
1/8-1/4
0.186 mi.
981 ft.

REGAL SERVICE STATION
2315 E 4TH ST
RENO, NV 89512
Site 1 of 4 in cluster K

NV UST U004160850
N/A

Relative:
Lower
Actual:
4472 ft.

UST:
Facility ID: 4-000846
Tank ID: 1
Tank Status: PERMANENTLY CLOSED
Tank Capacity: 5000
Tank Substance: UNKNOWN
Install Date: 01/01/2000
Tank Material: NONE, UNKNOWN
FEDERALLY REGULATED UST: TRUE
Pipe Material: NONE, UNKNOWN

Tank ID: 2
Tank Status: PERMANENTLY CLOSED
Tank Capacity: 1000
Tank Substance: UNKNOWN
Install Date: 01/01/2000
Tank Material: NONE, UNKNOWN
FEDERALLY REGULATED UST: TRUE
Pipe Material: NONE, UNKNOWN

Tank ID: 3
Tank Status: PERMANENTLY CLOSED
Tank Capacity: 500
Tank Substance: UNKNOWN
Install Date: 01/01/2000
Tank Material: NONE, UNKNOWN
FEDERALLY REGULATED UST: TRUE
Pipe Material: NONE, UNKNOWN

Tank ID: 4
Tank Status: PERMANENTLY CLOSED
Tank Capacity: 8000
Tank Substance: UNKNOWN
Install Date: 01/01/2000
Tank Material: NONE, UNKNOWN
FEDERALLY REGULATED UST: TRUE
Pipe Material: NONE, UNKNOWN

Tank ID: 5
Tank Status: PERMANENTLY CLOSED
Tank Capacity: 8000
Tank Substance: UNKNOWN
Install Date: 01/01/2000
Tank Material: NONE, UNKNOWN
FEDERALLY REGULATED UST: TRUE
Pipe Material: NONE, UNKNOWN

MAP FINDINGS

Map ID
Direction
Distance
Elevation

Site

Database(s)

EDR ID Number
EPA ID Number

60
West
1/8-1/4
0.188 mi.
993 ft.

WEDCO INC
450 TOANO ST
RENO, NV 89512

RCRA-VSQG **1014917799**
NVR000086355

Relative:
Higher
Actual:
4485 ft.

<p>RCRA Listings:</p> <p>Date Form Received by Agency:</p> <p>Handler Name:</p> <p>Handler Address:</p> <p>Handler City,State,Zip:</p> <p>EPA ID:</p> <p>Contact Name:</p> <p>Contact Address:</p> <p>Contact City,State,Zip:</p> <p>Contact Telephone:</p> <p>Contact Fax:</p> <p>Contact Email:</p> <p>Contact Title:</p> <p>EPA Region:</p> <p>Land Type:</p> <p>Federal Waste Generator Description:</p> <p>Non-Notifier:</p> <p>Biennial Report Cycle:</p> <p>Accessibility:</p> <p>Active Site Indicator:</p> <p>State District Owner:</p> <p>State District:</p> <p>Mailing Address:</p> <p>Mailing City,State,Zip:</p> <p>Owner Name:</p> <p>Owner Type:</p> <p>Operator Name:</p> <p>Operator Type:</p> <p>Short-Term Generator Activity:</p> <p>Importer Activity:</p> <p>Mixed Waste Generator:</p> <p>Transporter Activity:</p> <p>Transfer Facility Activity:</p> <p>Recycler Activity with Storage:</p> <p>Small Quantity On-Site Burner Exemption:</p> <p>Smelting Melting and Refining Furnace Exemption:</p> <p>Underground Injection Control:</p> <p>Off-Site Waste Receipt:</p> <p>Universal Waste Indicator:</p> <p>Universal Waste Destination Facility:</p> <p>Federal Universal Waste:</p> <p>Active Site Fed-Reg Treatment Storage and Disposal Facility:</p> <p>Active Site Converter Treatment storage and Disposal Facility:</p> <p>Active Site State-Reg Treatment Storage and Disposal Facility:</p> <p>Active Site State-Reg Handler:</p> <p>Federal Facility Indicator:</p> <p>Hazardous Secondary Material Indicator:</p> <p>Sub-Part K Indicator:</p> <p>Commercial TSD Indicator:</p> <p>Treatment Storage and Disposal Type:</p> <p>2018 GPRA Permit Baseline:</p> <p>2018 GPRA Renewals Baseline:</p> <p>Permit Renewals Workload Universe:</p>	<p>2011-08-16 00:00:00.0</p> <p>WEDCO INC</p> <p>450 TOANO ST</p> <p>RENO, NV 89512</p> <p>NVR000086355</p> <p>MICHAEL E POTTER</p> <p>450 TOANO ST</p> <p>RENO, NV 89512</p> <p>775-329-1131 223</p> <p>775-323-7339</p> <p>MPOTTER@WEDCOINC.COM</p> <p>WAREHOUSE MGR</p> <p>09</p> <p>Private</p> <p>Conditionally Exempt Small Quantity Generator</p> <p>Not reported</p> <p>Not reported</p> <p>Not reported</p> <p>Handler Activities</p> <p>Not reported</p> <p>Not reported</p> <p>PO BOX 1131</p> <p>RENO, NV 89504</p> <p>WEDCO, INC</p> <p>Private</p> <p>MICHAEL POTTER</p> <p>Private</p> <p>No</p> <p>No</p> <p>No</p> <p>No</p> <p>No</p> <p>No</p> <p>No</p> <p>No</p> <p>No</p> <p>No</p> <p>No</p> <p>No</p> <p>No</p> <p>No</p> <p>No</p> <p>No</p> <p>No</p> <p>No</p> <p>No</p> <p>No</p> <p>No</p> <p>No</p> <p>Not reported</p> <p>Not reported</p> <p>Not reported</p> <p>---</p> <p>Not reported</p> <p>NN</p> <p>Not reported</p> <p>No</p> <p>Not reported</p> <p>Not on the Baseline</p> <p>Not on the Baseline</p> <p>Not reported</p>
---	--

Map ID
Direction
Distance
Elevation

MAP FINDINGS

Site

Database(s)

EDR ID Number
EPA ID Number

WEDCO INC (Continued)

1014917799

Permit Workload Universe:	Not reported
Permit Progress Universe:	Not reported
Post-Closure Workload Universe:	Not reported
Closure Workload Universe:	Not reported
202 GPRA Corrective Action Baseline:	No
Corrective Action Workload Universe:	No
Subject to Corrective Action Universe:	No
Non-TSDFs Where RCRA CA has Been Imposed Universe:	No
TSDFs Potentially Subject to CA Under 3004 (u)/(v) Universe:	No
TSDFs Only Subject to CA under Discretionary Auth Universe:	No
Corrective Action Priority Ranking:	No NCAPS ranking
Environmental Control Indicator:	No
Institutional Control Indicator:	No
Human Exposure Controls Indicator:	N/A
Groundwater Controls Indicator:	N/A
Operating TSDF Universe:	Not reported
Full Enforcement Universe:	Not reported
Significant Non-Complier Universe:	No
Unaddressed Significant Non-Complier Universe:	No
Addressed Significant Non-Complier Universe:	No
Significant Non-Complier With a Compliance Schedule Universe:	No
Financial Assurance Required:	Not reported
Handler Date of Last Change:	2011-08-18 16:04:38.0
Recognized Trader-Importer:	No
Recognized Trader-Exporter:	No
Importer of Spent Lead Acid Batteries:	No
Exporter of Spent Lead Acid Batteries:	No
Recycler Activity Without Storage:	Not reported
Manifest Broker:	Not reported
Sub-Part P Indicator:	Not reported

Hazardous Waste Summary:

Waste Code:	D009
Waste Description:	MERCURY

Handler - Owner Operator:

Owner/Operator Indicator:	Owner
Owner/Operator Name:	WEDCO, INC
Legal Status:	Private
Date Became Current:	1973-03-01 00:00:00.
Date Ended Current:	Not reported
Owner/Operator Address:	PO BOX 1131
Owner/Operator City,State,Zip:	RENO, NV 89504
Owner/Operator Telephone:	775-329-1131
Owner/Operator Telephone Ext:	Not reported
Owner/Operator Fax:	Not reported
Owner/Operator Email:	Not reported

Owner/Operator Indicator:	Operator
Owner/Operator Name:	MICHAEL POTTER
Legal Status:	Private
Date Became Current:	2005-09-06 00:00:00.
Date Ended Current:	Not reported
Owner/Operator Address:	Not reported
Owner/Operator City,State,Zip:	Not reported

Map ID
 Direction
 Distance
 Elevation

MAP FINDINGS

Site

Database(s)

EDR ID Number
 EPA ID Number

WEDCO INC (Continued)

1014917799

Owner/Operator Telephone: Not reported
 Owner/Operator Telephone Ext: Not reported
 Owner/Operator Fax: Not reported
 Owner/Operator Email: Not reported

Historic Generators:

Receive Date: 2011-08-16 00:00:00.0
 Handler Name: WEDCO INC
 Federal Waste Generator Description: Conditionally Exempt Small Quantity Generator
 State District Owner: Not reported
 Large Quantity Handler of Universal Waste: No
 Recognized Trader Importer: No
 Recognized Trader Exporter: No
 Spent Lead Acid Battery Importer: No
 Spent Lead Acid Battery Exporter: No
 Current Record: Yes
 Non Storage Recycler Activity: Not reported
 Electronic Manifest Broker: Not reported

L61
WNW
1/8-1/4
0.200 mi.
1058 ft.

GREGS GARAGE
1261 E 7TH ST
RENO, NV 89512

RCRA NonGen / NLR
FINDS
ECHO

1004754761
NV0000330092

Site 1 of 2 in cluster L

Relative:
Higher
Actual:
4484 ft.

RCRA Listings:
 Date Form Received by Agency: 2005-12-01 00:00:00.0
 Handler Name: GREGS GARAGE
 Handler Address: 1261 E 7TH ST
 Handler City,State,Zip: RENO, NV 89512
 EPA ID: NV0000330092
 Contact Name: GREG DOYLE
 Contact Address: 1261 E 7TH ST
 Contact City,State,Zip: RENO, NV 89512
 Contact Telephone: 702-324-0911
 Contact Fax: Not reported
 Contact Email: Not reported
 Contact Title: Not reported
 EPA Region: 09
 Land Type: Private
 Federal Waste Generator Description: Not a generator, verified
 Non-Notifier: Not reported
 Biennial Report Cycle: Not reported
 Accessibility: Not reported
 Active Site Indicator: Not reported
 State District Owner: Not reported
 State District: Not reported
 Mailing Address: E 7TH ST
 Mailing City,State,Zip: RENO, NV 89512
 Owner Name: GREGORY C DOYLE
 Owner Type: Private
 Operator Name: Not reported
 Operator Type: Not reported
 Short-Term Generator Activity: No
 Importer Activity: No

Map ID
 Direction
 Distance
 Elevation

MAP FINDINGS

Site

Database(s)

EDR ID Number
 EPA ID Number

GREGS GARAGE (Continued)

1004754761

Mixed Waste Generator:	No
Transporter Activity:	No
Transfer Facility Activity:	No
Recycler Activity with Storage:	No
Small Quantity On-Site Burner Exemption:	No
Smelting Melting and Refining Furnace Exemption:	No
Underground Injection Control:	No
Off-Site Waste Receipt:	No
Universal Waste Indicator:	No
Universal Waste Destination Facility:	No
Federal Universal Waste:	No
Active Site Fed-Reg Treatment Storage and Disposal Facility:	Not reported
Active Site Converter Treatment storage and Disposal Facility:	Not reported
Active Site State-Reg Treatment Storage and Disposal Facility:	Not reported
Active Site State-Reg Handler:	---
Federal Facility Indicator:	Not reported
Hazardous Secondary Material Indicator:	NN
Sub-Part K Indicator:	Not reported
Commercial TSD Indicator:	No
Treatment Storage and Disposal Type:	Not reported
2018 GPRA Permit Baseline:	Not on the Baseline
2018 GPRA Renewals Baseline:	Not on the Baseline
Permit Renewals Workload Universe:	Not reported
Permit Workload Universe:	Not reported
Permit Progress Universe:	Not reported
Post-Closure Workload Universe:	Not reported
Closure Workload Universe:	Not reported
202 GPRA Corrective Action Baseline:	No
Corrective Action Workload Universe:	No
Subject to Corrective Action Universe:	No
Non-TSDFs Where RCRA CA has Been Imposed Universe:	No
TSDFs Potentially Subject to CA Under 3004 (u)/(v) Universe:	No
TSDFs Only Subject to CA under Discretionary Auth Universe:	No
Corrective Action Priority Ranking:	No NCAPS ranking
Environmental Control Indicator:	No
Institutional Control Indicator:	No
Human Exposure Controls Indicator:	N/A
Groundwater Controls Indicator:	N/A
Operating TSDF Universe:	Not reported
Full Enforcement Universe:	Not reported
Significant Non-Complier Universe:	No
Unaddressed Significant Non-Complier Universe:	No
Addressed Significant Non-Complier Universe:	No
Significant Non-Complier With a Compliance Schedule Universe:	No
Financial Assurance Required:	Not reported
Handler Date of Last Change:	2006-02-06 15:58:20.0
Recognized Trader-Importer:	No
Recognized Trader-Exporter:	No
Importer of Spent Lead Acid Batteries:	No
Exporter of Spent Lead Acid Batteries:	No
Recycler Activity Without Storage:	Not reported
Manifest Broker:	Not reported
Sub-Part P Indicator:	Not reported

Handler - Owner Operator:

Owner/Operator Indicator: Owner

Map ID
Direction
Distance
Elevation

MAP FINDINGS

Site

Database(s)

EDR ID Number
EPA ID Number

GREGS GARAGE (Continued)

1004754761

Owner/Operator Name: GREGORY C DOYLE
Legal Status: Private
Date Became Current: Not reported
Date Ended Current: Not reported
Owner/Operator Address: PO BOX 8697
Owner/Operator City,State,Zip: RENO, NV 89507
Owner/Operator Telephone: 702-742-9645
Owner/Operator Telephone Ext: Not reported
Owner/Operator Fax: Not reported
Owner/Operator Email: Not reported

Owner/Operator Indicator: Owner
Owner/Operator Name: GREGORY C DOYLE
Legal Status: Private
Date Became Current: Not reported
Date Ended Current: Not reported
Owner/Operator Address: PO BOX 8697
Owner/Operator City,State,Zip: RENO, NV 89507
Owner/Operator Telephone: 702-742-9645
Owner/Operator Telephone Ext: Not reported
Owner/Operator Fax: Not reported
Owner/Operator Email: Not reported

Historic Generators:

Receive Date: 2005-12-01 00:00:00.0
Handler Name: GREGS GARAGE
Federal Waste Generator Description: Not a generator, verified
State District Owner: Not reported
Large Quantity Handler of Universal Waste: No
Recognized Trader Importer: No
Recognized Trader Exporter: No
Spent Lead Acid Battery Importer: No
Spent Lead Acid Battery Exporter: No
Current Record: Yes
Non Storage Recycler Activity: Not reported
Electronic Manifest Broker: Not reported

Receive Date: 1994-05-27 00:00:00.0
Handler Name: GREGS GARAGE
Federal Waste Generator Description: Conditionally Exempt Small Quantity Generator
State District Owner: Not reported
Large Quantity Handler of Universal Waste: No
Recognized Trader Importer: No
Recognized Trader Exporter: No
Spent Lead Acid Battery Importer: No
Spent Lead Acid Battery Exporter: No
Current Record: No
Non Storage Recycler Activity: Not reported
Electronic Manifest Broker: Not reported

Facility Has Received Notices of Violation:

Found Violation: No
Agency Which Determined Violation: Not reported
Violation Short Description: Not reported
Date Violation was Determined: Not reported
Actual Return to Compliance Date: Not reported

Map ID
Direction
Distance
Elevation

MAP FINDINGS

Site

Database(s)

EDR ID Number
EPA ID Number

GREGS GARAGE (Continued)

1004754761

Return to Compliance Qualifier:	Not reported
Violation Responsible Agency:	Not reported
Scheduled Compliance Date:	Not reported
Enforcement Identifier:	Not reported
Date of Enforcement Action:	Not reported
Enforcement Responsible Agency:	Not reported
Enforcement Docket Number:	Not reported
Enforcement Attorney:	Not reported
Corrective Action Component:	Not reported
Appeal Initiated Date:	Not reported
Appeal Resolution Date:	Not reported
Disposition Status Date:	Not reported
Disposition Status:	Not reported
Disposition Status Description:	Not reported
Consent/Final Order Sequence Number:	Not reported
Consent/Final Order Respondent Name:	Not reported
Consent/Final Order Lead Agency:	Not reported
Enforcement Type:	Not reported
Enforcement Responsible Person:	Not reported
Enforcement Responsible Sub-Organization:	Not reported
SEP Sequence Number:	Not reported
SEP Expenditure Amount:	Not reported
SEP Scheduled Completion Date:	Not reported
SEP Actual Date:	Not reported
SEP Defaulted Date:	Not reported
SEP Type:	Not reported
SEP Type Description:	Not reported
Proposed Amount:	Not reported
Final Monetary Amount:	Not reported
Paid Amount:	Not reported
Final Count:	Not reported
Final Amount:	Not reported
Found Violation:	No
Agency Which Determined Violation:	Not reported
Violation Short Description:	Not reported
Date Violation was Determined:	Not reported
Actual Return to Compliance Date:	Not reported
Return to Compliance Qualifier:	Not reported
Violation Responsible Agency:	Not reported
Scheduled Compliance Date:	Not reported
Enforcement Identifier:	Not reported
Date of Enforcement Action:	Not reported
Enforcement Responsible Agency:	Not reported
Enforcement Docket Number:	Not reported
Enforcement Attorney:	Not reported
Corrective Action Component:	Not reported
Appeal Initiated Date:	Not reported
Appeal Resolution Date:	Not reported
Disposition Status Date:	Not reported
Disposition Status:	Not reported
Disposition Status Description:	Not reported
Consent/Final Order Sequence Number:	Not reported
Consent/Final Order Respondent Name:	Not reported
Consent/Final Order Lead Agency:	Not reported
Enforcement Type:	Not reported
Enforcement Responsible Person:	Not reported

Map ID
Direction
Distance
Elevation

MAP FINDINGS

Site

Database(s)

EDR ID Number
EPA ID Number

GREGS GARAGE (Continued)

1004754761

Enforcement Responsible Sub-Organization: Not reported
SEP Sequence Number: Not reported
SEP Expenditure Amount: Not reported
SEP Scheduled Completion Date: Not reported
SEP Actual Date: Not reported
SEP Defaulted Date: Not reported
SEP Type: Not reported
SEP Type Description: Not reported
Proposed Amount: Not reported
Final Monetary Amount: Not reported
Paid Amount: Not reported
Final Count: Not reported
Final Amount: Not reported

Found Violation: No
Agency Which Determined Violation: Not reported
Violation Short Description: Not reported
Date Violation was Determined: Not reported
Actual Return to Compliance Date: Not reported
Return to Compliance Qualifier: Not reported
Violation Responsible Agency: Not reported
Scheduled Compliance Date: Not reported
Enforcement Identifier: Not reported
Date of Enforcement Action: Not reported
Enforcement Responsible Agency: Not reported
Enforcement Docket Number: Not reported
Enforcement Attorney: Not reported
Corrective Action Component: Not reported
Appeal Initiated Date: Not reported
Appeal Resolution Date: Not reported
Disposition Status Date: Not reported
Disposition Status: Not reported
Disposition Status Description: Not reported
Consent/Final Order Sequence Number: Not reported
Consent/Final Order Respondent Name: Not reported
Consent/Final Order Lead Agency: Not reported
Enforcement Type: Not reported
Enforcement Responsible Person: Not reported
Enforcement Responsible Sub-Organization: Not reported
SEP Sequence Number: Not reported
SEP Expenditure Amount: Not reported
SEP Scheduled Completion Date: Not reported
SEP Actual Date: Not reported
SEP Defaulted Date: Not reported
SEP Type: Not reported
SEP Type Description: Not reported
Proposed Amount: Not reported
Final Monetary Amount: Not reported
Paid Amount: Not reported
Final Count: Not reported
Final Amount: Not reported

Evaluation Action Summary:

Evaluation Date: 2005-12-01 00:00:00.0
Evaluation Responsible Agency: State Contractor/Grantee
Found Violation: No
Evaluation Type Description: COMPLIANCE EVALUATION INSPECTION ON-SITE

Map ID
Direction
Distance
Elevation

MAP FINDINGS

Site

Database(s)

EDR ID Number
EPA ID Number

GREGS GARAGE (Continued)

1004754761

Evaluation Responsible Person Identifier: JENGL
Evaluation Responsible Sub-Organization: WA
Actual Return to Compliance Date: Not reported
Scheduled Compliance Date: Not reported
Date of Request: Not reported
Date Response Received: Not reported
Request Agency: Not reported
Former Citation: Not reported

Evaluation Date: 2003-12-05 00:00:00.0
Evaluation Responsible Agency: State Contractor/Grantee
Found Violation: No
Evaluation Type Description: COMPLIANCE EVALUATION INSPECTION ON-SITE
Evaluation Responsible Person Identifier: RSANC
Evaluation Responsible Sub-Organization: WA
Actual Return to Compliance Date: Not reported
Scheduled Compliance Date: Not reported
Date of Request: Not reported
Date Response Received: Not reported
Request Agency: Not reported
Former Citation: Not reported

Evaluation Date: 2007-05-07 00:00:00.0
Evaluation Responsible Agency: State Contractor/Grantee
Found Violation: No
Evaluation Type Description: COMPLIANCE EVALUATION INSPECTION ON-SITE
Evaluation Responsible Person Identifier: TLONG
Evaluation Responsible Sub-Organization: WA
Actual Return to Compliance Date: Not reported
Scheduled Compliance Date: Not reported
Date of Request: Not reported
Date Response Received: Not reported
Request Agency: Not reported
Former Citation: Not reported

FINDS:

Registry ID: 110004285247

Click Here:

Environmental Interest/Information System:

RCRAInfo is a national information system that supports the Resource Conservation and Recovery Act (RCRA) program through the tracking of events and activities related to facilities that generate, transport, and treat, store, or dispose of hazardous waste. RCRAInfo allows RCRA program staff to track the notification, permit, compliance, and corrective action activities required under RCRA.

[Click this hyperlink](#) while viewing on your computer to access additional FINDS: detail in the EDR Site Report.

ECHO:

Envid: 1004754761
Registry ID: 110004285247
DFR URL: <http://echo.epa.gov/detailed-facility-report?fid=110004285247>
Name: GREGS GARAGE
Address: 1261 E 7TH ST

Map ID
 Direction
 Distance
 Elevation

MAP FINDINGS

Site

Database(s)

EDR ID Number
 EPA ID Number

GREGS GARAGE (Continued)

1004754761

City,State,Zip: RENO, NV 89512

K62
East
1/8-1/4
0.205 mi.
1083 ft.

PARAMOUNT AUTO BODY
2375 E 4TH ST
RENO, NV 89512

RCRA NonGen / NLR

1007111711
NVD982411910

Site 2 of 4 in cluster K

Relative:
Lower
Actual:
4472 ft.

RCRA Listings:
 Date Form Received by Agency: 1992-02-29 00:00:00.0
 Handler Name: PARAMOUNT AUTO BODY
 Handler Address: 2375 E 4TH ST
 Handler City,State,Zip: RENO, NV 89512
 EPA ID: NVD982411910
 Contact Name: PHIL B WALDREN
 Contact Address: 2375 E 4TH ST
 Contact City,State,Zip: RENO, NV 89512
 Contact Telephone: 702-329-6691
 Contact Fax: Not reported
 Contact Email: Not reported
 Contact Title: Not reported
 EPA Region: 09
 Land Type: Private
 Federal Waste Generator Description: Not a generator, verified
 Non-Notifier: Not reported
 Biennial Report Cycle: Not reported
 Accessibility: Not reported
 Active Site Indicator: Not reported
 State District Owner: Not reported
 State District: Not reported
 Mailing Address: 2375 E 4TH ST
 Mailing City,State,Zip: RENO, NV 89512
 Owner Name: PHILLIP WALDREN
 Owner Type: Private
 Operator Name: NOT REQUIRED
 Operator Type: Private
 Short-Term Generator Activity: No
 Importer Activity: No
 Mixed Waste Generator: No
 Transporter Activity: No
 Transfer Facility Activity: No
 Recycler Activity with Storage: No
 Small Quantity On-Site Burner Exemption: No
 Smelting Melting and Refining Furnace Exemption: No
 Underground Injection Control: No
 Off-Site Waste Receipt: No
 Universal Waste Indicator: No
 Universal Waste Destination Facility: No
 Federal Universal Waste: No
 Active Site Fed-Reg Treatment Storage and Disposal Facility: Not reported
 Active Site Converter Treatment storage and Disposal Facility: Not reported
 Active Site State-Reg Treatment Storage and Disposal Facility: Not reported
 Active Site State-Reg Handler: ---
 Federal Facility Indicator: Not reported
 Hazardous Secondary Material Indicator: NN
 Sub-Part K Indicator: Not reported
 Commercial TSD Indicator: No
 Treatment Storage and Disposal Type: Not reported

Map ID
 Direction
 Distance
 Elevation

MAP FINDINGS

Site

Database(s)

EDR ID Number
 EPA ID Number

PARAMOUNT AUTO BODY (Continued)

1007111711

2018 GPRA Permit Baseline:	Not on the Baseline
2018 GPRA Renewals Baseline:	Not on the Baseline
Permit Renewals Workload Universe:	Not reported
Permit Workload Universe:	Not reported
Permit Progress Universe:	Not reported
Post-Closure Workload Universe:	Not reported
Closure Workload Universe:	Not reported
202 GPRA Corrective Action Baseline:	No
Corrective Action Workload Universe:	No
Subject to Corrective Action Universe:	No
Non-TSDFs Where RCRA CA has Been Imposed Universe:	No
TSDFs Potentially Subject to CA Under 3004 (u)/(v) Universe:	No
TSDFs Only Subject to CA under Discretionary Auth Universe:	No
Corrective Action Priority Ranking:	No NCAPS ranking
Environmental Control Indicator:	No
Institutional Control Indicator:	No
Human Exposure Controls Indicator:	N/A
Groundwater Controls Indicator:	N/A
Operating TSDf Universe:	Not reported
Full Enforcement Universe:	Not reported
Significant Non-Complier Universe:	No
Unaddressed Significant Non-Complier Universe:	No
Addressed Significant Non-Complier Universe:	No
Significant Non-Complier With a Compliance Schedule Universe:	No
Financial Assurance Required:	Not reported
Handler Date of Last Change:	2003-07-08 12:10:09.0
Recognized Trader-Importer:	No
Recognized Trader-Exporter:	No
Importer of Spent Lead Acid Batteries:	No
Exporter of Spent Lead Acid Batteries:	No
Recycler Activity Without Storage:	Not reported
Manifest Broker:	Not reported
Sub-Part P Indicator:	Not reported

Handler - Owner Operator:

Owner/Operator Indicator:	Owner
Owner/Operator Name:	PHILLIP WALDREN
Legal Status:	Private
Date Became Current:	Not reported
Date Ended Current:	Not reported
Owner/Operator Address:	NOT REQUIRED
Owner/Operator City,State,Zip:	NOT REQUIRED, ME 99999
Owner/Operator Telephone:	415-555-1212
Owner/Operator Telephone Ext:	Not reported
Owner/Operator Fax:	Not reported
Owner/Operator Email:	Not reported

Owner/Operator Indicator:	Operator
Owner/Operator Name:	NOT REQUIRED
Legal Status:	Private
Date Became Current:	Not reported
Date Ended Current:	Not reported
Owner/Operator Address:	NOT REQUIRED
Owner/Operator City,State,Zip:	NOT REQUIRED, ME 99999
Owner/Operator Telephone:	415-555-1212
Owner/Operator Telephone Ext:	Not reported

Map ID
Direction
Distance
Elevation

MAP FINDINGS

Site

Database(s)

EDR ID Number
EPA ID Number

PARAMOUNT AUTO BODY (Continued)

1007111711

Owner/Operator Fax:	Not reported
Owner/Operator Email:	Not reported
Historic Generators:	
Receive Date:	1992-02-29 00:00:00.0
Handler Name:	PARAMOUNT AUTO BODY
Federal Waste Generator Description:	Not a generator, verified
State District Owner:	Not reported
Large Quantity Handler of Universal Waste:	No
Recognized Trader Importer:	No
Recognized Trader Exporter:	No
Spent Lead Acid Battery Importer:	No
Spent Lead Acid Battery Exporter:	No
Current Record:	Yes
Non Storage Recycler Activity:	Not reported
Electronic Manifest Broker:	Not reported
Facility Has Received Notices of Violation:	
Found Violation:	No
Agency Which Determined Violation:	Not reported
Violation Short Description:	Not reported
Date Violation was Determined:	Not reported
Actual Return to Compliance Date:	Not reported
Return to Compliance Qualifier:	Not reported
Violation Responsible Agency:	Not reported
Scheduled Compliance Date:	Not reported
Enforcement Identifier:	Not reported
Date of Enforcement Action:	Not reported
Enforcement Responsible Agency:	Not reported
Enforcement Docket Number:	Not reported
Enforcement Attorney:	Not reported
Corrective Action Component:	Not reported
Appeal Initiated Date:	Not reported
Appeal Resolution Date:	Not reported
Disposition Status Date:	Not reported
Disposition Status:	Not reported
Disposition Status Description:	Not reported
Consent/Final Order Sequence Number:	Not reported
Consent/Final Order Respondent Name:	Not reported
Consent/Final Order Lead Agency:	Not reported
Enforcement Type:	Not reported
Enforcement Responsible Person:	Not reported
Enforcement Responsible Sub-Organization:	Not reported
SEP Sequence Number:	Not reported
SEP Expenditure Amount:	Not reported
SEP Scheduled Completion Date:	Not reported
SEP Actual Date:	Not reported
SEP Defaulted Date:	Not reported
SEP Type:	Not reported
SEP Type Description:	Not reported
Proposed Amount:	Not reported
Final Monetary Amount:	Not reported
Paid Amount:	Not reported
Final Count:	Not reported
Final Amount:	Not reported

Map ID
Direction
Distance
Elevation

MAP FINDINGS

Site

Database(s)

EDR ID Number
EPA ID Number

PARAMOUNT AUTO BODY (Continued)

1007111711

Found Violation: No
Agency Which Determined Violation: Not reported
Violation Short Description: Not reported
Date Violation was Determined: Not reported
Actual Return to Compliance Date: Not reported
Return to Compliance Qualifier: Not reported
Violation Responsible Agency: Not reported
Scheduled Compliance Date: Not reported
Enforcement Identifier: Not reported
Date of Enforcement Action: Not reported
Enforcement Responsible Agency: Not reported
Enforcement Docket Number: Not reported
Enforcement Attorney: Not reported
Corrective Action Component: Not reported
Appeal Initiated Date: Not reported
Appeal Resolution Date: Not reported
Disposition Status Date: Not reported
Disposition Status: Not reported
Disposition Status Description: Not reported
Consent/Final Order Sequence Number: Not reported
Consent/Final Order Respondent Name: Not reported
Consent/Final Order Lead Agency: Not reported
Enforcement Type: Not reported
Enforcement Responsible Person: Not reported
Enforcement Responsible Sub-Organization: Not reported
SEP Sequence Number: Not reported
SEP Expenditure Amount: Not reported
SEP Scheduled Completion Date: Not reported
SEP Actual Date: Not reported
SEP Defaulted Date: Not reported
SEP Type: Not reported
SEP Type Description: Not reported
Proposed Amount: Not reported
Final Monetary Amount: Not reported
Paid Amount: Not reported
Final Count: Not reported
Final Amount: Not reported

Evaluation Action Summary:

Evaluation Date: 1992-10-22 00:00:00.0
Evaluation Responsible Agency: State Contractor/Grantee
Found Violation: No
Evaluation Type Description: COMPLIANCE EVALUATION INSPECTION ON-SITE
Evaluation Responsible Person Identifier: R9
Evaluation Responsible Sub-Organization: Not reported
Actual Return to Compliance Date: Not reported
Scheduled Compliance Date: Not reported
Date of Request: Not reported
Date Response Received: Not reported
Request Agency: Not reported
Former Citation: Not reported

Evaluation Date: 1993-06-23 00:00:00.0
Evaluation Responsible Agency: State Contractor/Grantee
Found Violation: No
Evaluation Type Description: COMPLIANCE EVALUATION INSPECTION ON-SITE
Evaluation Responsible Person Identifier: R9

Map ID
 Direction
 Distance
 Elevation

MAP FINDINGS

Site

Database(s)

EDR ID Number
 EPA ID Number

PARAMOUNT AUTO BODY (Continued)

1007111711

Evaluation Responsible Sub-Organization:	Not reported
Actual Return to Compliance Date:	Not reported
Scheduled Compliance Date:	Not reported
Date of Request:	Not reported
Date Response Received:	Not reported
Request Agency:	Not reported
Former Citation:	Not reported

K63
East
 1/8-1/4
 0.210 mi.
 1109 ft.

REGAL SERVICE STATION
2315 E 4TH ST.
, NV
Site 3 of 4 in cluster K

NV UST **U003797186**
N/A

Relative:
Lower

NV UST Washoe County:	
State ID:	Not reported
Name:	REGAL SERVICE STATION
Address:	2315 E 4TH ST.
UST Number:	246
Facility Status:	Closed
Number of Tanks:	5
Number of Closed Tanks:	5
Number of Confirmed Releases:	0
Emergency Action:	0
Cleanup Complete:	0
Under Control:	0
Initiated Cleanup:	0
Remediation Ordered:	0

Actual:
4472 ft.

L64
West
 1/8-1/4
 0.211 mi.
 1113 ft.

CITILIFT
600 SUTRO
RENO, NV 89512
Site 2 of 2 in cluster L

RCRA NonGen / NLR **1000889823**
FINDS **NV0000183913**
ECHO

Relative:
Higher

RCRA Listings:	
Date Form Received by Agency:	2004-08-12 00:00:00.0
Handler Name:	CITILIFT
Handler Address:	600 SUTRO
Handler City,State,Zip:	RENO, NV 89512
EPA ID:	NV0000183913
Contact Name:	KEN SEIDEL
Contact Address:	600 SUTRO
Contact City,State,Zip:	RENO, NV 89512
Contact Telephone:	702-348-0459
Contact Fax:	Not reported
Contact Email:	Not reported
Contact Title:	Not reported
EPA Region:	09
Land Type:	Private
Federal Waste Generator Description:	Not a generator, verified
Non-Notifier:	Not reported
Biennial Report Cycle:	Not reported
Accessibility:	Not reported
Active Site Indicator:	Not reported

Actual:
4486 ft.

Map ID
Direction
Distance
Elevation

MAP FINDINGS

Site

Database(s)

EDR ID Number
EPA ID Number

CITILIFT (Continued)

1000889823

State District Owner:	Not reported
State District:	Not reported
Mailing Address:	SUTRO
Mailing City, State, Zip:	RENO, NV 89512
Owner Name:	REGIONAL TRANSPORTATION COMMUNITY
Owner Type:	Private
Operator Name:	Not reported
Operator Type:	Not reported
Short-Term Generator Activity:	No
Importer Activity:	No
Mixed Waste Generator:	No
Transporter Activity:	No
Transfer Facility Activity:	No
Recycler Activity with Storage:	No
Small Quantity On-Site Burner Exemption:	No
Smelting Melting and Refining Furnace Exemption:	No
Underground Injection Control:	No
Off-Site Waste Receipt:	No
Universal Waste Indicator:	No
Universal Waste Destination Facility:	No
Federal Universal Waste:	No
Active Site Fed-Reg Treatment Storage and Disposal Facility:	Not reported
Active Site Converter Treatment storage and Disposal Facility:	Not reported
Active Site State-Reg Treatment Storage and Disposal Facility:	Not reported
Active Site State-Reg Handler:	---
Federal Facility Indicator:	Not reported
Hazardous Secondary Material Indicator:	NN
Sub-Part K Indicator:	Not reported
Commercial TSD Indicator:	No
Treatment Storage and Disposal Type:	Not reported
2018 GPRC Permit Baseline:	Not on the Baseline
2018 GPRC Renewals Baseline:	Not on the Baseline
Permit Renewals Workload Universe:	Not reported
Permit Workload Universe:	Not reported
Permit Progress Universe:	Not reported
Post-Closure Workload Universe:	Not reported
Closure Workload Universe:	Not reported
202 GPRC Corrective Action Baseline:	No
Corrective Action Workload Universe:	No
Subject to Corrective Action Universe:	No
Non-TSDs Where RCRA CA has Been Imposed Universe:	No
TSDs Potentially Subject to CA Under 3004 (u)/(v) Universe:	No
TSDs Only Subject to CA under Discretionary Auth Universe:	No
Corrective Action Priority Ranking:	No NCAPS ranking
Environmental Control Indicator:	No
Institutional Control Indicator:	No
Human Exposure Controls Indicator:	N/A
Groundwater Controls Indicator:	N/A
Operating TSD Universe:	Not reported
Full Enforcement Universe:	Not reported
Significant Non-Complier Universe:	No
Unaddressed Significant Non-Complier Universe:	No
Addressed Significant Non-Complier Universe:	No
Significant Non-Complier With a Compliance Schedule Universe:	No
Financial Assurance Required:	Not reported
Handler Date of Last Change:	2004-08-12 14:32:05.0
Recognized Trader-Importer:	No

Map ID
Direction
Distance
Elevation

MAP FINDINGS

Site

Database(s)

EDR ID Number
EPA ID Number

CITILIFT (Continued)

1000889823

Recognized Trader-Exporter: No
Importer of Spent Lead Acid Batteries: No
Exporter of Spent Lead Acid Batteries: No
Recycler Activity Without Storage: Not reported
Manifest Broker: Not reported
Sub-Part P Indicator: Not reported

Handler - Owner Operator:

Owner/Operator Indicator: Owner
Owner/Operator Name: REGIONAL TRANSPORTATION COMMUNITY
Legal Status: Private
Date Became Current: Not reported
Date Ended Current: Not reported
Owner/Operator Address: 2550 VILLANOVA
Owner/Operator City,State,Zip: RENO, NV 89502
Owner/Operator Telephone: 702-348-0417
Owner/Operator Telephone Ext: Not reported
Owner/Operator Fax: Not reported
Owner/Operator Email: Not reported

Owner/Operator Indicator: Owner
Owner/Operator Name: REGIONAL TRANSPORTATION COMMUNITY
Legal Status: Private
Date Became Current: Not reported
Date Ended Current: Not reported
Owner/Operator Address: 2550 VILLANOVA
Owner/Operator City,State,Zip: RENO, NV 89502
Owner/Operator Telephone: 702-348-0417
Owner/Operator Telephone Ext: Not reported
Owner/Operator Fax: Not reported
Owner/Operator Email: Not reported

Historic Generators:

Receive Date: 1993-12-15 00:00:00.0
Handler Name: CITILIFT
Federal Waste Generator Description: Conditionally Exempt Small Quantity Generator
State District Owner: Not reported
Large Quantity Handler of Universal Waste: No
Recognized Trader Importer: No
Recognized Trader Exporter: No
Spent Lead Acid Battery Importer: No
Spent Lead Acid Battery Exporter: No
Current Record: No
Non Storage Recycler Activity: Not reported
Electronic Manifest Broker: Not reported

Receive Date: 2004-08-12 00:00:00.0
Handler Name: CITILIFT
Federal Waste Generator Description: Not a generator, verified
State District Owner: Not reported
Large Quantity Handler of Universal Waste: No
Recognized Trader Importer: No
Recognized Trader Exporter: No
Spent Lead Acid Battery Importer: No
Spent Lead Acid Battery Exporter: No

Map ID
Direction
Distance
Elevation

MAP FINDINGS

Site

Database(s)

EDR ID Number
EPA ID Number

CITILIFT (Continued)

1000889823

Current Record: Yes
Non Storage Recycler Activity: Not reported
Electronic Manifest Broker: Not reported

Facility Has Received Notices of Violation:

Found Violation: No
Agency Which Determined Violation: Not reported
Violation Short Description: Not reported
Date Violation was Determined: Not reported
Actual Return to Compliance Date: Not reported
Return to Compliance Qualifier: Not reported
Violation Responsible Agency: Not reported
Scheduled Compliance Date: Not reported
Enforcement Identifier: Not reported
Date of Enforcement Action: Not reported
Enforcement Responsible Agency: Not reported
Enforcement Docket Number: Not reported
Enforcement Attorney: Not reported
Corrective Action Component: Not reported
Appeal Initiated Date: Not reported
Appeal Resolution Date: Not reported
Disposition Status Date: Not reported
Disposition Status: Not reported
Disposition Status Description: Not reported
Consent/Final Order Sequence Number: Not reported
Consent/Final Order Respondent Name: Not reported
Consent/Final Order Lead Agency: Not reported
Enforcement Type: Not reported
Enforcement Responsible Person: Not reported
Enforcement Responsible Sub-Organization: Not reported
SEP Sequence Number: Not reported
SEP Expenditure Amount: Not reported
SEP Scheduled Completion Date: Not reported
SEP Actual Date: Not reported
SEP Defaulted Date: Not reported
SEP Type: Not reported
SEP Type Description: Not reported
Proposed Amount: Not reported
Final Monetary Amount: Not reported
Paid Amount: Not reported
Final Count: Not reported
Final Amount: Not reported

Found Violation: No
Agency Which Determined Violation: Not reported
Violation Short Description: Not reported
Date Violation was Determined: Not reported
Actual Return to Compliance Date: Not reported
Return to Compliance Qualifier: Not reported
Violation Responsible Agency: Not reported
Scheduled Compliance Date: Not reported
Enforcement Identifier: Not reported
Date of Enforcement Action: Not reported
Enforcement Responsible Agency: Not reported
Enforcement Docket Number: Not reported
Enforcement Attorney: Not reported
Corrective Action Component: Not reported

Map ID
Direction
Distance
Elevation

MAP FINDINGS

Site

Database(s)

EDR ID Number
EPA ID Number

CITILIFT (Continued)

1000889823

Appeal Initiated Date: Not reported
Appeal Resolution Date: Not reported
Disposition Status Date: Not reported
Disposition Status: Not reported
Disposition Status Description: Not reported
Consent/Final Order Sequence Number: Not reported
Consent/Final Order Respondent Name: Not reported
Consent/Final Order Lead Agency: Not reported
Enforcement Type: Not reported
Enforcement Responsible Person: Not reported
Enforcement Responsible Sub-Organization: Not reported
SEP Sequence Number: Not reported
SEP Expenditure Amount: Not reported
SEP Scheduled Completion Date: Not reported
SEP Actual Date: Not reported
SEP Defaulted Date: Not reported
SEP Type: Not reported
SEP Type Description: Not reported
Proposed Amount: Not reported
Final Monetary Amount: Not reported
Paid Amount: Not reported
Final Count: Not reported
Final Amount: Not reported

Evaluation Action Summary:

Evaluation Date: 2005-06-15 00:00:00.0
Evaluation Responsible Agency: State Contractor/Grantee
Found Violation: No
Evaluation Type Description: COMPLIANCE EVALUATION INSPECTION ON-SITE
Evaluation Responsible Person Identifier: JENGL
Evaluation Responsible Sub-Organization: WA
Actual Return to Compliance Date: Not reported
Scheduled Compliance Date: Not reported
Date of Request: Not reported
Date Response Received: Not reported
Request Agency: Not reported
Former Citation: Not reported

Evaluation Date: 1995-05-01 00:00:00.0
Evaluation Responsible Agency: State
Found Violation: No
Evaluation Type Description: COMPLIANCE EVALUATION INSPECTION ON-SITE
Evaluation Responsible Person Identifier: R9
Evaluation Responsible Sub-Organization: Not reported
Actual Return to Compliance Date: Not reported
Scheduled Compliance Date: Not reported
Date of Request: Not reported
Date Response Received: Not reported
Request Agency: Not reported
Former Citation: Not reported

FINDS:

Registry ID: 110004284970

Map ID
 Direction
 Distance
 Elevation

MAP FINDINGS

Site

Database(s)

EDR ID Number
 EPA ID Number

CITILIFT (Continued)

1000889823

Click Here:

Environmental Interest/Information System:

Nevada Facility Profile (NV-FP) system contains facility based, integrated environmental information for the State of Nevada. US National Pollutant Discharge Elimination System (NPDES) module of the Compliance Information System (ICIS) tracks surface water permits issued under the Clean Water Act. Under NPDES, all facilities that discharge pollutants from any point source into waters of the United States are required to obtain a permit. The permit will likely contain limits on what can be discharged, impose monitoring and reporting requirements, and include other provisions to ensure that the discharge does not adversely affect water quality. RCRAInfo is a national information system that supports the Resource Conservation and Recovery Act (RCRA) program through the tracking of events and activities related to facilities that generate, transport, and treat, store, or dispose of hazardous waste. RCRAInfo allows RCRA program staff to track the notification, permit, compliance, and corrective action activities required under RCRA.

Click this hyperlink while viewing on your computer to access additional FINDS: detail in the EDR Site Report.

ECHO:

Envid: 1000889823
 Registry ID: 110004284970
 DFR URL: <http://echo.epa.gov/detailed-facility-report?fid=110004284970>
 Name: RTC ACCESS PARATRANSIT MAINTENANCE FACILITY
 Address: 600 SUTRO
 City,State,Zip: RENO, NV 89512

M65
SSW
1/8-1/4
0.218 mi.
1152 ft.

RENO DISPOSAL - TRANSFER STATION
1390 E COMMERCIAL ROW
RENO, NV 89512

NV SWRCY **S107600808**
NV HMRI **N/A**

Site 1 of 3 in cluster M

Relative:
Lower

NV SWRCY:
 Name: RENO DISPOSAL - TRANSFER STATION
 Address: 1390 E COMMERCIAL ROW
 City,State,Zip: RENO, NV 89512
 Facility Type: Not reported
 Phone: (775)326-2402

Actual:
4455 ft.

Name: RENO DISPOSAL - TRANSFER STATION
 Address: 1390 E COMMERCIAL ROW
 City,State,Zip: RENO, NV 89512
 Facility Type: Aluminum
 Phone: (775)326-2402

Name: RENO DISPOSAL - TRANSFER STATION
 Address: 1390 E COMMERCIAL ROW
 City,State,Zip: RENO, NV 89512
 Facility Type: Antifreeze
 Phone: (775)326-2402

Name: RENO DISPOSAL - TRANSFER STATION
 Address: 1390 E COMMERCIAL ROW

Map ID
Direction
Distance
Elevation

MAP FINDINGS

Site

Database(s)

EDR ID Number
EPA ID Number

RENO DISPOSAL - TRANSFER STATION (Continued)

S107600808

City,State,Zip: RENO, NV 89512
Facility Type: Appliances
Phone: (775)326-2402

Name: RENO DISPOSAL - TRANSFER STATION
Address: 1390 E COMMERCIAL ROW
City,State,Zip: RENO, NV 89512
Facility Type: Batteries - Auto
Phone: (775)326-2402

Name: RENO DISPOSAL - TRANSFER STATION
Address: 1390 E COMMERCIAL ROW
City,State,Zip: RENO, NV 89512
Facility Type: Glass
Phone: (775)326-2402

Name: RENO DISPOSAL - TRANSFER STATION
Address: 1390 E COMMERCIAL ROW
City,State,Zip: RENO, NV 89512
Facility Type: Newspapers
Phone: (775)326-2402

Name: RENO DISPOSAL - TRANSFER STATION
Address: 1390 E COMMERCIAL ROW
City,State,Zip: RENO, NV 89512
Facility Type: Oil & Transmission Fluid
Phone: (775)326-2402

Name: RENO DISPOSAL - TRANSFER STATION
Address: 1390 E COMMERCIAL ROW
City,State,Zip: RENO, NV 89512
Facility Type: Paper
Phone: (775)326-2402

Name: RENO DISPOSAL - TRANSFER STATION
Address: 1390 E COMMERCIAL ROW
City,State,Zip: RENO, NV 89512
Facility Type: Wood and Lumber
Phone: (775)326-2402

Name: RENO DISPOSAL - TRANSFER STATION
Address: 1390 E COMMERCIAL ROW
City,State,Zip: RENO, NV 89512
Facility Type: Yard debris
Phone: (775)326-2402

HMRI:

Facility Id: 4732
Case Number: 68476-34-6
Quantity: 1000 GAL
Chemical Name: DIESEL
Contact Name: LUDDEN,MICHAEL
Facility Contact2: LUDDEN,MICHAEL
Facility Contact3: Not reported
Phone Number 1: (775)326-2404
Phone Type 1: W
Phone Number 2: (775)742-9383

Map ID
Direction
Distance
Elevation

MAP FINDINGS

Site

Database(s)

EDR ID Number
EPA ID Number

RENO DISPOSAL - TRANSFER STATION (Continued)

S107600808

Phone Type 2: C
Phone Number 3: Not reported
Phone Type 3: Not reported

Facility Id: 4732
Case Number: 74-86-2
Quantity: 3000 CFT
Chemical Name: ACETYLENE
Contact Name: LUDDEN,MICHAEL
Facility Contact2: LUDDEN,MICHAEL
Facility Contact3: Not reported
Phone Number 1: (775)326-2404
Phone Type 1: W
Phone Number 2: (775)742-9383
Phone Type 2: C
Phone Number 3: Not reported
Phone Type 3: Not reported

Facility Id: 4732
Case Number: 7440-37-1
Quantity: 400 CFT
Chemical Name: ARGON
Contact Name: LUDDEN,MICHAEL
Facility Contact2: LUDDEN,MICHAEL
Facility Contact3: Not reported
Phone Number 1: (775)326-2404
Phone Type 1: W
Phone Number 2: (775)742-9383
Phone Type 2: C
Phone Number 3: Not reported
Phone Type 3: Not reported

Facility Id: 4732
Case Number: 123-86-4
Quantity: 5 GAL
Chemical Name: ACRYLIC LACQUER
Contact Name: LUDDEN,MICHAEL
Facility Contact2: LUDDEN,MICHAEL
Facility Contact3: Not reported
Phone Number 1: (775)326-2404
Phone Type 1: W
Phone Number 2: (775)742-9383
Phone Type 2: C
Phone Number 3: Not reported
Phone Type 3: Not reported

Facility Id: 4732
Case Number: 64742-48-9
Quantity: 210 LBS
Chemical Name: VARIOUS PAINTS
Contact Name: LUDDEN,MICHAEL
Facility Contact2: LUDDEN,MICHAEL
Facility Contact3: Not reported
Phone Number 1: (775)326-2404
Phone Type 1: W
Phone Number 2: (775)742-9383
Phone Type 2: C

Map ID
Direction
Distance
Elevation

MAP FINDINGS

Site

Database(s)

EDR ID Number
EPA ID Number

RENO DISPOSAL - TRANSFER STATION (Continued)

S107600808

Phone Number 3: Not reported
Phone Type 3: Not reported

Facility Id: 4732
Case Number: 68476-34-6
Quantity: 12000 GAL
Chemical Name: DIESEL
Contact Name: LUDDEN,MICHAEL
Facility Contact2: LUDDEN,MICHAEL
Facility Contact3: Not reported
Phone Number 1: (775)326-2404
Phone Type 1: W
Phone Number 2: (775)742-9383
Phone Type 2: C
Phone Number 3: Not reported
Phone Type 3: Not reported

Facility Id: 4732
Case Number: 123-86-4
Quantity: 300 GAL
Chemical Name: LACQUER THINNER
Contact Name: LUDDEN,MICHAEL
Facility Contact2: LUDDEN,MICHAEL
Facility Contact3: Not reported
Phone Number 1: (775)326-2404
Phone Type 1: W
Phone Number 2: (775)742-9383
Phone Type 2: C
Phone Number 3: Not reported
Phone Type 3: Not reported

Facility Id: 4732
Case Number: 8006-61-9
Quantity: 4000 GAL
Chemical Name: GASOLINE
Contact Name: LUDDEN,MICHAEL
Facility Contact2: LUDDEN,MICHAEL
Facility Contact3: Not reported
Phone Number 1: (775)326-2404
Phone Type 1: W
Phone Number 2: (775)742-9383
Phone Type 2: C
Phone Number 3: Not reported
Phone Type 3: Not reported

Facility Id: 4732
Case Number: 303-00-0
Quantity: 1500 GAL
Chemical Name: WASTE OIL
Contact Name: LUDDEN,MICHAEL
Facility Contact2: LUDDEN,MICHAEL
Facility Contact3: Not reported
Phone Number 1: (775)326-2404
Phone Type 1: W
Phone Number 2: (775)742-9383
Phone Type 2: C
Phone Number 3: Not reported

Map ID
Direction
Distance
Elevation

MAP FINDINGS

Site

Database(s)

EDR ID Number
EPA ID Number

RENO DISPOSAL - TRANSFER STATION (Continued)

S107600808

Phone Type 3: Not reported

Facility Id: 4732
Case Number: 7782-44-7
Quantity: 600 CFT
Chemical Name: OXYGEN
Contact Name: LUDDEN,MICHAEL
Facility Contact2: LUDDEN,MICHAEL
Facility Contact3: Not reported
Phone Number 1: (775)326-2404
Phone Type 1: W
Phone Number 2: (775)742-9383
Phone Type 2: C
Phone Number 3: Not reported
Phone Type 3: Not reported

Facility Id: 4732
Case Number: 7664-93-9
Quantity: 450 LBS
Chemical Name: BATTERY ACID ELECTROLYTE
Contact Name: LUDDEN,MICHAEL
Facility Contact2: LUDDEN,MICHAEL
Facility Contact3: Not reported
Phone Number 1: (775)326-2404
Phone Type 1: W
Phone Number 2: (775)742-9383
Phone Type 2: C
Phone Number 3: Not reported
Phone Type 3: Not reported

Facility Id: 4732
Case Number: 64742-48-9
Quantity: 100 CAN
Chemical Name: SPRAY PAINT
Contact Name: LUDDEN,MICHAEL
Facility Contact2: LUDDEN,MICHAEL
Facility Contact3: Not reported
Phone Number 1: (775)326-2404
Phone Type 1: W
Phone Number 2: (775)742-9383
Phone Type 2: C
Phone Number 3: Not reported
Phone Type 3: Not reported

Facility Id: 4732
Case Number: 124-38-1
Quantity: 800 CFT
Chemical Name: CARBON DIOXIDE
Contact Name: LUDDEN,MICHAEL
Facility Contact2: LUDDEN,MICHAEL
Facility Contact3: Not reported
Phone Number 1: (775)326-2404
Phone Type 1: W
Phone Number 2: (775)742-9383
Phone Type 2: C
Phone Number 3: Not reported
Phone Type 3: Not reported

Map ID
Direction
Distance
Elevation

MAP FINDINGS

Site

Database(s)

EDR ID Number
EPA ID Number

RENO DISPOSAL - TRANSFER STATION (Continued)

S107600808

Facility Id: 4732
Case Number: 74-98-6
Quantity: 1000 GAL
Chemical Name: PROPANE
Contact Name: LUDDEN,MICHAEL
Facility Contact2: LUDDEN,MICHAEL
Facility Contact3: Not reported
Phone Number 1: (775)326-2404
Phone Type 1: W
Phone Number 2: (775)742-9383
Phone Type 2: C
Phone Number 3: Not reported
Phone Type 3: Not reported

Facility Id: 4732
Case Number: 100-37-8
Quantity: 45 GAL
Chemical Name: SKASOL BOILER TREATMENT
Contact Name: LUDDEN,MICHAEL
Facility Contact2: LUDDEN,MICHAEL
Facility Contact3: Not reported
Phone Number 1: (775)326-2404
Phone Type 1: W
Phone Number 2: (775)742-9383
Phone Type 2: C
Phone Number 3: Not reported
Phone Type 3: Not reported

M66
SSW
1/8-1/4
0.218 mi.
1152 ft.

RENO DISPOSAL - TRANSFER STATION
1390 E COMMERCIAL ROW
RENO, NV 89512
Site 2 of 3 in cluster M

RCRA-VSQQ 1000842112
FINDS NVD982430142
ECHO

Relative:
Lower
Actual:
4455 ft.

RCRA Listings:
Date Form Received by Agency: 2012-12-03 00:00:00.0
Handler Name: WASTE MANAGEMENT OF NEVADA INC (FORMERLY DISPOSAL WASTE)
Handler Address: 1390 E COMMERCIAL ROW
Handler City,State,Zip: RENO, NV 89512
EPA ID: NVD982430142
Contact Name: JEFF MAYFIELD
Contact Address: 1390 E COMMERCIAL ROW
Contact City,State,Zip: RENO, NV 89512
Contact Telephone: 775-326-2449
Contact Fax: 775-326-2415
Contact Email: JMAYFIELD@WM.COM
Contact Title: DISTRICT MANAGER
EPA Region: 09
Land Type: Private
Federal Waste Generator Description: Conditionally Exempt Small Quantity Generator
Non-Notifier: Not reported
Biennial Report Cycle: Not reported
Accessibility: Not reported
Active Site Indicator: Handler Activities
State District Owner: Not reported
State District: Not reported
Mailing Address: 1390 E COMMERCIAL ROW

Map ID
 Direction
 Distance
 Elevation

MAP FINDINGS

Site

Database(s)

EDR ID Number
 EPA ID Number

RENO DISPOSAL - TRANSFER STATION (Continued)

1000842112

Mailing City,State,Zip:	RENO, NV 89512
Owner Name:	WASTE MANAGEMENT OF NEVADA INC
Owner Type:	Private
Operator Name:	WASTE MANAGEMENT OF NEVADA INC
Operator Type:	Private
Short-Term Generator Activity:	No
Importer Activity:	No
Mixed Waste Generator:	No
Transporter Activity:	Yes
Transfer Facility Activity:	No
Recycler Activity with Storage:	No
Small Quantity On-Site Burner Exemption:	No
Smelting Melting and Refining Furnace Exemption:	No
Underground Injection Control:	No
Off-Site Waste Receipt:	No
Universal Waste Indicator:	No
Universal Waste Destination Facility:	No
Federal Universal Waste:	No
Active Site Fed-Reg Treatment Storage and Disposal Facility:	Not reported
Active Site Converter Treatment storage and Disposal Facility:	Not reported
Active Site State-Reg Treatment Storage and Disposal Facility:	Not reported
Active Site State-Reg Handler:	---
Federal Facility Indicator:	Not reported
Hazardous Secondary Material Indicator:	NN
Sub-Part K Indicator:	Not reported
Commercial TSD Indicator:	No
Treatment Storage and Disposal Type:	Not reported
2018 GPRC Permit Baseline:	Not on the Baseline
2018 GPRC Renewals Baseline:	Not on the Baseline
Permit Renewals Workload Universe:	Not reported
Permit Workload Universe:	Not reported
Permit Progress Universe:	Not reported
Post-Closure Workload Universe:	Not reported
Closure Workload Universe:	Not reported
202 GPRC Corrective Action Baseline:	No
Corrective Action Workload Universe:	No
Subject to Corrective Action Universe:	No
Non-TSDs Where RCRA CA has Been Imposed Universe:	No
TSDs Potentially Subject to CA Under 3004 (u)/(v) Universe:	No
TSDs Only Subject to CA under Discretionary Auth Universe:	No
Corrective Action Priority Ranking:	No NCAPS ranking
Environmental Control Indicator:	No
Institutional Control Indicator:	No
Human Exposure Controls Indicator:	N/A
Groundwater Controls Indicator:	N/A
Operating TSD Universe:	Not reported
Full Enforcement Universe:	Not reported
Significant Non-Complier Universe:	No
Unaddressed Significant Non-Complier Universe:	No
Addressed Significant Non-Complier Universe:	No
Significant Non-Complier With a Compliance Schedule Universe:	No
Financial Assurance Required:	Not reported
Handler Date of Last Change:	2012-12-07 16:53:51.0
Recognized Trader-Importer:	No
Recognized Trader-Exporter:	No
Importer of Spent Lead Acid Batteries:	No
Exporter of Spent Lead Acid Batteries:	No

Map ID
Direction
Distance
Elevation

MAP FINDINGS

Site

Database(s)

EDR ID Number
EPA ID Number

RENO DISPOSAL - TRANSFER STATION (Continued)

1000842112

Recycler Activity Without Storage: Not reported
Manifest Broker: Not reported
Sub-Part P Indicator: Not reported

Hazardous Waste Summary:

Waste Code: D001
Waste Description: IGNITABLE WASTE

Waste Code: D002
Waste Description: CORROSIVE WASTE

Waste Code: D008
Waste Description: LEAD

Waste Code: D009
Waste Description: MERCURY

Handler - Owner Operator:

Owner/Operator Indicator: Operator
Owner/Operator Name: WASTE MANAGEMENT OF NEVADA INC
Legal Status: Private
Date Became Current: 1998-06-01 00:00:00.
Date Ended Current: Not reported
Owner/Operator Address: Not reported
Owner/Operator City,State,Zip: Not reported
Owner/Operator Telephone: Not reported
Owner/Operator Telephone Ext: Not reported
Owner/Operator Fax: Not reported
Owner/Operator Email: Not reported

Owner/Operator Indicator: Owner
Owner/Operator Name: CAMELLA BALLARDINI
Legal Status: Private
Date Became Current: Not reported
Date Ended Current: Not reported
Owner/Operator Address: 100 VASSAR ST
Owner/Operator City,State,Zip: RENO, NV 89520
Owner/Operator Telephone: 702-329-8822
Owner/Operator Telephone Ext: Not reported
Owner/Operator Fax: Not reported
Owner/Operator Email: Not reported

Owner/Operator Indicator: Owner
Owner/Operator Name: WASTE MANAGEMENT OF NEVADA INC
Legal Status: Private
Date Became Current: 1998-06-01 00:00:00.
Date Ended Current: Not reported
Owner/Operator Address: 1390 E COMMERCIAL ROW
Owner/Operator City,State,Zip: RENO, NV 89512
Owner/Operator Telephone: 775-326-2449
Owner/Operator Telephone Ext: Not reported
Owner/Operator Fax: Not reported
Owner/Operator Email: Not reported

Owner/Operator Indicator: Operator

Map ID
Direction
Distance
Elevation

MAP FINDINGS

Site

Database(s)

EDR ID Number
EPA ID Number

RENO DISPOSAL - TRANSFER STATION (Continued)

1000842112

Owner/Operator Name: NOT REQUIRED
Legal Status: Private
Date Became Current: Not reported
Date Ended Current: Not reported
Owner/Operator Address: NOT REQUIRED
Owner/Operator City,State,Zip: NOT REQUIRED, ME 99999
Owner/Operator Telephone: 415-555-1212
Owner/Operator Telephone Ext: Not reported
Owner/Operator Fax: Not reported
Owner/Operator Email: Not reported

Historic Generators:

Receive Date: 2000-03-27 00:00:00.0
Handler Name: DISPOSAL SERVICES MEDICAL WASTE
Federal Waste Generator Description: Conditionally Exempt Small Quantity Generator
State District Owner: Not reported
Large Quantity Handler of Universal Waste: No
Recognized Trader Importer: No
Recognized Trader Exporter: No
Spent Lead Acid Battery Importer: No
Spent Lead Acid Battery Exporter: No
Current Record: No
Non Storage Recycler Activity: Not reported
Electronic Manifest Broker: Not reported

Receive Date: 1992-09-29 00:00:00.0
Handler Name: DISPOSAL SERVICES MEDICAL WASTE
Federal Waste Generator Description: Small Quantity Generator
State District Owner: Not reported
Large Quantity Handler of Universal Waste: No
Recognized Trader Importer: No
Recognized Trader Exporter: No
Spent Lead Acid Battery Importer: No
Spent Lead Acid Battery Exporter: No
Current Record: No
Non Storage Recycler Activity: Not reported
Electronic Manifest Broker: Not reported

Receive Date: 2012-12-03 00:00:00.0
Handler Name: WASTE MANAGEMENT OF NEVADA INC (FORMERLY DISPOSAL SERVICES WASTE)
Federal Waste Generator Description: Conditionally Exempt Small Quantity Generator
State District Owner: Not reported
Large Quantity Handler of Universal Waste: No
Recognized Trader Importer: No
Recognized Trader Exporter: No
Spent Lead Acid Battery Importer: No
Spent Lead Acid Battery Exporter: No
Current Record: Yes
Non Storage Recycler Activity: Not reported
Electronic Manifest Broker: Not reported

Facility Has Received Notices of Violation:

Map ID
Direction
Distance
Elevation

MAP FINDINGS

Site

Database(s)

EDR ID Number
EPA ID Number

RENO DISPOSAL - TRANSFER STATION (Continued)

1000842112

Found Violation: No
Agency Which Determined Violation: Not reported
Violation Short Description: Not reported
Date Violation was Determined: Not reported
Actual Return to Compliance Date: Not reported
Return to Compliance Qualifier: Not reported
Violation Responsible Agency: Not reported
Scheduled Compliance Date: Not reported
Enforcement Identifier: Not reported
Date of Enforcement Action: Not reported
Enforcement Responsible Agency: Not reported
Enforcement Docket Number: Not reported
Enforcement Attorney: Not reported
Corrective Action Component: Not reported
Appeal Initiated Date: Not reported
Appeal Resolution Date: Not reported
Disposition Status Date: Not reported
Disposition Status: Not reported
Disposition Status Description: Not reported
Consent/Final Order Sequence Number: Not reported
Consent/Final Order Respondent Name: Not reported
Consent/Final Order Lead Agency: Not reported
Enforcement Type: Not reported
Enforcement Responsible Person: Not reported
Enforcement Responsible Sub-Organization: Not reported
SEP Sequence Number: Not reported
SEP Expenditure Amount: Not reported
SEP Scheduled Completion Date: Not reported
SEP Actual Date: Not reported
SEP Defaulted Date: Not reported
SEP Type: Not reported
SEP Type Description: Not reported
Proposed Amount: Not reported
Final Monetary Amount: Not reported
Paid Amount: Not reported
Final Count: Not reported
Final Amount: Not reported

Found Violation: No
Agency Which Determined Violation: Not reported
Violation Short Description: Not reported
Date Violation was Determined: Not reported
Actual Return to Compliance Date: Not reported
Return to Compliance Qualifier: Not reported
Violation Responsible Agency: Not reported
Scheduled Compliance Date: Not reported
Enforcement Identifier: Not reported
Date of Enforcement Action: Not reported
Enforcement Responsible Agency: Not reported
Enforcement Docket Number: Not reported
Enforcement Attorney: Not reported
Corrective Action Component: Not reported
Appeal Initiated Date: Not reported
Appeal Resolution Date: Not reported
Disposition Status Date: Not reported
Disposition Status: Not reported
Disposition Status Description: Not reported

Map ID
Direction
Distance
Elevation

MAP FINDINGS

Site

Database(s)

EDR ID Number
EPA ID Number

RENO DISPOSAL - TRANSFER STATION (Continued)

1000842112

Consent/Final Order Sequence Number: Not reported
Consent/Final Order Respondent Name: Not reported
Consent/Final Order Lead Agency: Not reported
Enforcement Type: Not reported
Enforcement Responsible Person: Not reported
Enforcement Responsible Sub-Organization: Not reported
SEP Sequence Number: Not reported
SEP Expenditure Amount: Not reported
SEP Scheduled Completion Date: Not reported
SEP Actual Date: Not reported
SEP Defaulted Date: Not reported
SEP Type: Not reported
SEP Type Description: Not reported
Proposed Amount: Not reported
Final Monetary Amount: Not reported
Paid Amount: Not reported
Final Count: Not reported
Final Amount: Not reported

Found Violation: No
Agency Which Determined Violation: Not reported
Violation Short Description: Not reported
Date Violation was Determined: Not reported
Actual Return to Compliance Date: Not reported
Return to Compliance Qualifier: Not reported
Violation Responsible Agency: Not reported
Scheduled Compliance Date: Not reported
Enforcement Identifier: Not reported
Date of Enforcement Action: Not reported
Enforcement Responsible Agency: Not reported
Enforcement Docket Number: Not reported
Enforcement Attorney: Not reported
Corrective Action Component: Not reported
Appeal Initiated Date: Not reported
Appeal Resolution Date: Not reported
Disposition Status Date: Not reported
Disposition Status: Not reported
Disposition Status Description: Not reported

Consent/Final Order Sequence Number: Not reported
Consent/Final Order Respondent Name: Not reported
Consent/Final Order Lead Agency: Not reported
Enforcement Type: Not reported
Enforcement Responsible Person: Not reported
Enforcement Responsible Sub-Organization: Not reported
SEP Sequence Number: Not reported
SEP Expenditure Amount: Not reported
SEP Scheduled Completion Date: Not reported
SEP Actual Date: Not reported
SEP Defaulted Date: Not reported
SEP Type: Not reported
SEP Type Description: Not reported
Proposed Amount: Not reported
Final Monetary Amount: Not reported
Paid Amount: Not reported
Final Count: Not reported
Final Amount: Not reported

Map ID
Direction
Distance
Elevation

MAP FINDINGS

Site

Database(s)

EDR ID Number
EPA ID Number

RENO DISPOSAL - TRANSFER STATION (Continued)

1000842112

Found Violation:	No
Agency Which Determined Violation:	Not reported
Violation Short Description:	Not reported
Date Violation was Determined:	Not reported
Actual Return to Compliance Date:	Not reported
Return to Compliance Qualifier:	Not reported
Violation Responsible Agency:	Not reported
Scheduled Compliance Date:	Not reported
Enforcement Identifier:	Not reported
Date of Enforcement Action:	Not reported
Enforcement Responsible Agency:	Not reported
Enforcement Docket Number:	Not reported
Enforcement Attorney:	Not reported
Corrective Action Component:	Not reported
Appeal Initiated Date:	Not reported
Appeal Resolution Date:	Not reported
Disposition Status Date:	Not reported
Disposition Status:	Not reported
Disposition Status Description:	Not reported
Consent/Final Order Sequence Number:	Not reported
Consent/Final Order Respondent Name:	Not reported
Consent/Final Order Lead Agency:	Not reported
Enforcement Type:	Not reported
Enforcement Responsible Person:	Not reported
Enforcement Responsible Sub-Organization:	Not reported
SEP Sequence Number:	Not reported
SEP Expenditure Amount:	Not reported
SEP Scheduled Completion Date:	Not reported
SEP Actual Date:	Not reported
SEP Defaulted Date:	Not reported
SEP Type:	Not reported
SEP Type Description:	Not reported
Proposed Amount:	Not reported
Final Monetary Amount:	Not reported
Paid Amount:	Not reported
Final Count:	Not reported
Final Amount:	Not reported

Found Violation:	No
Agency Which Determined Violation:	Not reported
Violation Short Description:	Not reported
Date Violation was Determined:	Not reported
Actual Return to Compliance Date:	Not reported
Return to Compliance Qualifier:	Not reported
Violation Responsible Agency:	Not reported
Scheduled Compliance Date:	Not reported
Enforcement Identifier:	Not reported
Date of Enforcement Action:	Not reported
Enforcement Responsible Agency:	Not reported
Enforcement Docket Number:	Not reported
Enforcement Attorney:	Not reported
Corrective Action Component:	Not reported
Appeal Initiated Date:	Not reported
Appeal Resolution Date:	Not reported
Disposition Status Date:	Not reported
Disposition Status:	Not reported
Disposition Status Description:	Not reported

Map ID
Direction
Distance
Elevation

MAP FINDINGS

Site

Database(s)

EDR ID Number
EPA ID Number

RENO DISPOSAL - TRANSFER STATION (Continued)

1000842112

Consent/Final Order Sequence Number: Not reported
Consent/Final Order Respondent Name: Not reported
Consent/Final Order Lead Agency: Not reported
Enforcement Type: Not reported
Enforcement Responsible Person: Not reported
Enforcement Responsible Sub-Organization: Not reported
SEP Sequence Number: Not reported
SEP Expenditure Amount: Not reported
SEP Scheduled Completion Date: Not reported
SEP Actual Date: Not reported
SEP Defaulted Date: Not reported
SEP Type: Not reported
SEP Type Description: Not reported
Proposed Amount: Not reported
Final Monetary Amount: Not reported
Paid Amount: Not reported
Final Count: Not reported
Final Amount: Not reported

Found Violation: No
Agency Which Determined Violation: Not reported
Violation Short Description: Not reported
Date Violation was Determined: Not reported
Actual Return to Compliance Date: Not reported
Return to Compliance Qualifier: Not reported
Violation Responsible Agency: Not reported
Scheduled Compliance Date: Not reported
Enforcement Identifier: Not reported
Date of Enforcement Action: Not reported
Enforcement Responsible Agency: Not reported
Enforcement Docket Number: Not reported
Enforcement Attorney: Not reported
Corrective Action Component: Not reported
Appeal Initiated Date: Not reported
Appeal Resolution Date: Not reported
Disposition Status Date: Not reported
Disposition Status: Not reported
Disposition Status Description: Not reported

Consent/Final Order Sequence Number: Not reported
Consent/Final Order Respondent Name: Not reported
Consent/Final Order Lead Agency: Not reported
Enforcement Type: Not reported
Enforcement Responsible Person: Not reported
Enforcement Responsible Sub-Organization: Not reported
SEP Sequence Number: Not reported
SEP Expenditure Amount: Not reported
SEP Scheduled Completion Date: Not reported
SEP Actual Date: Not reported
SEP Defaulted Date: Not reported
SEP Type: Not reported
SEP Type Description: Not reported
Proposed Amount: Not reported
Final Monetary Amount: Not reported
Paid Amount: Not reported
Final Count: Not reported
Final Amount: Not reported

Map ID
Direction
Distance
Elevation

MAP FINDINGS

Site

Database(s)

EDR ID Number
EPA ID Number

RENO DISPOSAL - TRANSFER STATION (Continued)

1000842112

Found Violation: No
Agency Which Determined Violation: Not reported
Violation Short Description: Not reported
Date Violation was Determined: Not reported
Actual Return to Compliance Date: Not reported
Return to Compliance Qualifier: Not reported
Violation Responsible Agency: Not reported
Scheduled Compliance Date: Not reported
Enforcement Identifier: Not reported
Date of Enforcement Action: Not reported
Enforcement Responsible Agency: Not reported
Enforcement Docket Number: Not reported
Enforcement Attorney: Not reported
Corrective Action Component: Not reported
Appeal Initiated Date: Not reported
Appeal Resolution Date: Not reported
Disposition Status Date: Not reported
Disposition Status: Not reported
Disposition Status Description: Not reported
Consent/Final Order Sequence Number: Not reported
Consent/Final Order Respondent Name: Not reported
Consent/Final Order Lead Agency: Not reported
Enforcement Type: Not reported
Enforcement Responsible Person: Not reported
Enforcement Responsible Sub-Organization: Not reported
SEP Sequence Number: Not reported
SEP Expenditure Amount: Not reported
SEP Scheduled Completion Date: Not reported
SEP Actual Date: Not reported
SEP Defaulted Date: Not reported
SEP Type: Not reported
SEP Type Description: Not reported
Proposed Amount: Not reported
Final Monetary Amount: Not reported
Paid Amount: Not reported
Final Count: Not reported
Final Amount: Not reported

Found Violation: No
Agency Which Determined Violation: Not reported
Violation Short Description: Not reported
Date Violation was Determined: Not reported
Actual Return to Compliance Date: Not reported
Return to Compliance Qualifier: Not reported
Violation Responsible Agency: Not reported
Scheduled Compliance Date: Not reported
Enforcement Identifier: Not reported
Date of Enforcement Action: Not reported
Enforcement Responsible Agency: Not reported
Enforcement Docket Number: Not reported
Enforcement Attorney: Not reported
Corrective Action Component: Not reported
Appeal Initiated Date: Not reported
Appeal Resolution Date: Not reported
Disposition Status Date: Not reported
Disposition Status: Not reported
Disposition Status Description: Not reported

Map ID
Direction
Distance
Elevation

MAP FINDINGS

Site

Database(s)

EDR ID Number
EPA ID Number

RENO DISPOSAL - TRANSFER STATION (Continued)

1000842112

Consent/Final Order Sequence Number: Not reported
Consent/Final Order Respondent Name: Not reported
Consent/Final Order Lead Agency: Not reported
Enforcement Type: Not reported
Enforcement Responsible Person: Not reported
Enforcement Responsible Sub-Organization: Not reported
SEP Sequence Number: Not reported
SEP Expenditure Amount: Not reported
SEP Scheduled Completion Date: Not reported
SEP Actual Date: Not reported
SEP Defaulted Date: Not reported
SEP Type: Not reported
SEP Type Description: Not reported
Proposed Amount: Not reported
Final Monetary Amount: Not reported
Paid Amount: Not reported
Final Count: Not reported
Final Amount: Not reported

Evaluation Action Summary:

Evaluation Date: 2006-04-07 00:00:00.0
Evaluation Responsible Agency: State Contractor/Grantee
Found Violation: No
Evaluation Type Description: COMPLIANCE EVALUATION INSPECTION ON-SITE
Evaluation Responsible Person Identifier: JENGL
Evaluation Responsible Sub-Organization: WA
Actual Return to Compliance Date: Not reported
Scheduled Compliance Date: Not reported
Date of Request: Not reported
Date Response Received: Not reported
Request Agency: Not reported
Former Citation: Not reported

Evaluation Date: 2007-09-21 00:00:00.0
Evaluation Responsible Agency: State Contractor/Grantee
Found Violation: No
Evaluation Type Description: COMPLIANCE EVALUATION INSPECTION ON-SITE
Evaluation Responsible Person Identifier: TLONG
Evaluation Responsible Sub-Organization: WA
Actual Return to Compliance Date: Not reported
Scheduled Compliance Date: Not reported
Date of Request: Not reported
Date Response Received: Not reported
Request Agency: Not reported
Former Citation: Not reported

Evaluation Date: 2000-03-27 00:00:00.0
Evaluation Responsible Agency: State
Found Violation: No
Evaluation Type Description: COMPLIANCE EVALUATION INSPECTION ON-SITE
Evaluation Responsible Person Identifier: MMCAU
Evaluation Responsible Sub-Organization: Not reported
Actual Return to Compliance Date: Not reported
Scheduled Compliance Date: Not reported
Date of Request: Not reported
Date Response Received: Not reported
Request Agency: Not reported

Map ID
Direction
Distance
Elevation

MAP FINDINGS

Site

Database(s)

EDR ID Number
EPA ID Number

RENO DISPOSAL - TRANSFER STATION (Continued)

1000842112

Former Citation:	Not reported
Evaluation Date:	2012-03-07 00:00:00.0
Evaluation Responsible Agency:	State Contractor/Grantee
Found Violation:	No
Evaluation Type Description:	COMPLIANCE EVALUATION INSPECTION ON-SITE
Evaluation Responsible Person Identifier:	RSANC
Evaluation Responsible Sub-Organization:	WA
Actual Return to Compliance Date:	Not reported
Scheduled Compliance Date:	Not reported
Date of Request:	Not reported
Date Response Received:	Not reported
Request Agency:	Not reported
Former Citation:	Not reported
Evaluation Date:	2011-03-11 00:00:00.0
Evaluation Responsible Agency:	State Contractor/Grantee
Found Violation:	No
Evaluation Type Description:	COMPLIANCE EVALUATION INSPECTION ON-SITE
Evaluation Responsible Person Identifier:	TLONG
Evaluation Responsible Sub-Organization:	WA
Actual Return to Compliance Date:	Not reported
Scheduled Compliance Date:	Not reported
Date of Request:	Not reported
Date Response Received:	Not reported
Request Agency:	Not reported
Former Citation:	Not reported
Evaluation Date:	2004-08-10 00:00:00.0
Evaluation Responsible Agency:	State Contractor/Grantee
Found Violation:	No
Evaluation Type Description:	COMPLIANCE EVALUATION INSPECTION ON-SITE
Evaluation Responsible Person Identifier:	RSANC
Evaluation Responsible Sub-Organization:	WA
Actual Return to Compliance Date:	Not reported
Scheduled Compliance Date:	Not reported
Date of Request:	Not reported
Date Response Received:	Not reported
Request Agency:	Not reported
Former Citation:	Not reported
Evaluation Date:	2009-06-18 00:00:00.0
Evaluation Responsible Agency:	State Contractor/Grantee
Found Violation:	No
Evaluation Type Description:	COMPLIANCE EVALUATION INSPECTION ON-SITE
Evaluation Responsible Person Identifier:	TLONG
Evaluation Responsible Sub-Organization:	WA
Actual Return to Compliance Date:	Not reported
Scheduled Compliance Date:	Not reported
Date of Request:	Not reported
Date Response Received:	Not reported
Request Agency:	Not reported
Former Citation:	Not reported
Evaluation Date:	1997-02-05 00:00:00.0
Evaluation Responsible Agency:	State Contractor/Grantee
Found Violation:	No

Map ID
Direction
Distance
Elevation

MAP FINDINGS

Site

Database(s)

EDR ID Number
EPA ID Number

RENO DISPOSAL - TRANSFER STATION (Continued)

1000842112

Evaluation Type Description:	COMPLIANCE EVALUATION INSPECTION ON-SITE
Evaluation Responsible Person Identifier:	PDONA
Evaluation Responsible Sub-Organization:	Not reported
Actual Return to Compliance Date:	Not reported
Scheduled Compliance Date:	Not reported
Date of Request:	Not reported
Date Response Received:	Not reported
Request Agency:	Not reported
Former Citation:	Not reported

FINDS:

Registry ID: 110009460314

Click Here:

Environmental Interest/Information System:

RCRAInfo is a national information system that supports the Resource Conservation and Recovery Act (RCRA) program through the tracking of events and activities related to facilities that generate, transport, and treat, store, or dispose of hazardous waste. RCRAInfo allows RCRA program staff to track the notification, permit, compliance, and corrective action activities required under RCRA.

Registry ID: 110059852208

Click Here:

Environmental Interest/Information System:

Nevada Facility Profile (NV-FP) system contains facility based, integrated environmental information for the State of Nevada.

Click this hyperlink while viewing on your computer to access additional FINDS: detail in the EDR Site Report.

ECHO:

Envid:	1000842112
Registry ID:	110009460314
DFR URL:	http://echo.epa.gov/detailed-facility-report?fid=110009460314
Name:	WASTE MANAGEMENT OF NEVADA INC (FORMERLY DISPOSAL SERVICES MEDICAL WASTE)
Address:	1390 E COMMERCIAL ROW
City,State,Zip:	RENO, NV 89512

M67
SSW
1/8-1/4
0.218 mi.
1152 ft.

DISPOSAL SERVICES
1390 E COMMERCIAL ROW
RENO, NV 89512

NV UST **U000375878**
N/A

Site 3 of 3 in cluster M

Relative:
Lower

UST:
Facility ID: 4-000306

Actual:
4455 ft.

Owner:
ASSOCIATED FACILITY: Disposal Services
OWNER/OPERATOR NAME: Disposal Services
Owner Address, City, State, Zip: 1390 E Commercial Row Reno, NV 89512-3629

Tank ID: 1
Tank Status: PERMANENTLY CLOSED

Map ID
Direction
Distance
Elevation

MAP FINDINGS

Site

Database(s)

EDR ID Number
EPA ID Number

DISPOSAL SERVICES (Continued)

U000375878

Tank Capacity:	8000
Tank Substance:	GASOLINE (CONTAINING <= 10% ETHANOL)
Install Date:	01/01/1971
Tank Material:	ASPHALT COATED OR BARE STEEL, NONE
FEDERALLY REGULATED UST:	TRUE
Pipe Material:	GALVANIZED STEEL, NONE
Tank ID:	10
Tank Status:	PERMANENTLY CLOSED
Tank Capacity:	4000
Tank Substance:	GASOLINE (CONTAINING <= 10% ETHANOL)
Install Date:	01/01/1999
Tank Material:	COMPOSITE (STEEL W/ FIBERGLASS), DOUBLE-WALLED
FEDERALLY REGULATED UST:	TRUE
Pipe Material:	DOUBLE WALLED, FLEXIBLE PLASTIC
Tank ID:	11
Tank Status:	CURRENTLY IN USE
Tank Capacity:	1000
Tank Substance:	NEW OIL
Install Date:	03/01/1999
Tank Material:	COMPOSITE (STEEL W/ FIBERGLASS), DOUBLE-WALLED
FEDERALLY REGULATED UST:	TRUE
Pipe Material:	DOUBLE WALLED, FLEXIBLE PLASTIC
Tank ID:	2
Tank Status:	PERMANENTLY CLOSED
Tank Capacity:	10000
Tank Substance:	DIESEL
Install Date:	01/31/1975
Tank Material:	ASPHALT COATED OR BARE STEEL, NONE
FEDERALLY REGULATED UST:	TRUE
Pipe Material:	GALVANIZED STEEL, NONE
Tank ID:	3
Tank Status:	PERMANENTLY CLOSED
Tank Capacity:	2000
Tank Substance:	DIESEL
Install Date:	01/31/1975
Tank Material:	ASPHALT COATED OR BARE STEEL, NONE
FEDERALLY REGULATED UST:	TRUE
Pipe Material:	GALVANIZED STEEL, NONE
Tank ID:	4
Tank Status:	PERMANENTLY CLOSED
Tank Capacity:	2000
Tank Substance:	GASOLINE (CONTAINING <= 10% ETHANOL)
Install Date:	01/30/1982
Tank Material:	ASPHALT COATED OR BARE STEEL, NONE
FEDERALLY REGULATED UST:	TRUE
Pipe Material:	GALVANIZED STEEL, NONE
Tank ID:	5
Tank Status:	PERMANENTLY CLOSED
Tank Capacity:	10000
Tank Substance:	DIESEL
Install Date:	01/31/1975

Map ID
 Direction
 Distance
 Elevation

MAP FINDINGS

Site

Database(s)

EDR ID Number
 EPA ID Number

DISPOSAL SERVICES (Continued)

U000375878

Tank Material: FEDERALLY REGULATED UST: Pipe Material:	ASPHALT COATED OR BARE STEEL, NONE TRUE GALVANIZED STEEL, NONE
Tank ID: Tank Status: Tank Capacity: Tank Substance: Install Date: Tank Material: FEDERALLY REGULATED UST: Pipe Material:	6 PERMANENTLY CLOSED 2000 NEW OIL 01/01/1975 ASPHALT COATED OR BARE STEEL, NONE TRUE GALVANIZED STEEL, NONE
Tank ID: Tank Status: Tank Capacity: Tank Substance: Install Date: Tank Material: FEDERALLY REGULATED UST: Pipe Material:	7 PERMANENTLY CLOSED 1000 USED OIL 01/01/1971 ASPHALT COATED OR BARE STEEL, NONE TRUE GALVANIZED STEEL, NONE
Tank ID: Tank Status: Tank Capacity: Tank Substance: Install Date: Tank Material: FEDERALLY REGULATED UST: Pipe Material:	8 CURRENTLY IN USE 2000 USED OIL 05/01/1993 COMPOSITE (STEEL W/ FIBERGLASS), DOUBLE-WALLED TRUE CATHODICALLY PROTECTED (GALVANIC), GALVANIZED STEEL
Tank ID: Tank Status: Tank Capacity: Tank Substance: Install Date: Tank Material: FEDERALLY REGULATED UST: Pipe Material:	9 PERMANENTLY CLOSED 12000 DIESEL 01/01/1999 COMPOSITE (STEEL W/ FIBERGLASS), DOUBLE-WALLED TRUE DOUBLE WALLED, FLEXIBLE PLASTIC

K68
East
1/8-1/4
0.219 mi.
1154 ft.

NORTHERN NV MEDICAL CTR
2375 E PRATER WAY
, NV
Site 4 of 4 in cluster K

NV UST U003870464
N/A

Relative:
Lower

NV UST Washoe County:
 State ID: 4-000413
 Name: NORTHERN NV MEDICAL CTR
 Address: 2375 E PRATER WAY
 UST Number: 822
 Facility Status: Open
 Number of Tanks: 1
 Number of Closed Tanks: 0
 Number of Confirmed Releases: 0
 Emergency Action: 0
 Cleanup Complete: 0
 Under Control: 0

Actual:
4471 ft.

Map ID
 Direction
 Distance
 Elevation

MAP FINDINGS

Site

Database(s)

EDR ID Number
 EPA ID Number

NORTHERN NV MEDICAL CTR (Continued)

U003870464

Initiated Cleanup: 0
 Remediation Ordered: 0

N69
East
 1/8-1/4
 0.221 mi.
 1166 ft.

MESTRI PROPERTY
2400 EAST FIFTH STREET
RENO, NV

NV SHWS S106870747
N/A

Site 1 of 4 in cluster N

Relative:
Lower

SHWS:
 Name: MESTRI PROPERTY
 Address: 2400 EAST FIFTH STREET
 City,State,Zip: RENO, NV
 Facility ID: D-000371
 Date Release Reported to NDEP: 2/12/1997
 Program: Not reported
 NDEP Case Officer: Not reported
 Location of Paper File: NDEP: CC-Storage
 Type of Media Impacted: Soil
 Event: Not reported
Date of Closure: 4/18/1997
 Regulatory Type of Closure: NAC 459 A-K
 Contaminant: Heating Oil

Actual:
4471 ft.

N70
East
 1/8-1/4
 0.221 mi.
 1166 ft.

STEVE MESTRI
2400 E 5TH ST
RENO, NV 89512

NV UST U004220206
N/A

Site 2 of 4 in cluster N

Relative:
Lower

UST:
 Facility ID: D-000371
 Tank ID: 1
 Tank Status: PERMANENTLY CLOSED
 Tank Capacity: Not reported
 Tank Substance: HEATING OIL
 Install Date: 01/01/2000
 Tank Material: NONE, UNKNOWN
 FEDERALLY REGULATED UST: TRUE
 Pipe Material: NONE, UNKNOWN

Actual:
4471 ft.

O71
ENE
 1/8-1/4
 0.230 mi.
 1213 ft.

PRIMOS SERVICE
545 DEPAOLI
RENO, NV 89512

RCRA NonGen / NLR 1000638509
FINDS NVD982439473
ECHO

Site 1 of 3 in cluster O

Relative:
Lower

RCRA Listings:
 Date Form Received by Agency: 1991-03-20 00:00:00.0
 Handler Name: PRIMOS SERVICE
 Handler Address: 545 DEPAOLI
 Handler City,State,Zip: RENO, NV 89512
 EPA ID: NVD982439473
 Contact Name: TOM CETOVICK
 Contact Address: 545 DEPAOLI

Actual:
4470 ft.

Map ID
 Direction
 Distance
 Elevation

MAP FINDINGS

Site

Database(s)

EDR ID Number
 EPA ID Number

PRIMOS SERVICE (Continued)

1000638509

Contact City,State,Zip:	RENO, NV 89512
Contact Telephone:	702-322-2472
Contact Fax:	Not reported
Contact Email:	Not reported
Contact Title:	Not reported
EPA Region:	09
Land Type:	Private
Federal Waste Generator Description:	Not a generator, verified
Non-Notifier:	Not reported
Biennial Report Cycle:	Not reported
Accessibility:	Not reported
Active Site Indicator:	Not reported
State District Owner:	Not reported
State District:	Not reported
Mailing Address:	545 DEPAOLI
Mailing City,State,Zip:	RENO, NV 89512
Owner Name:	TOM CETOVICK
Owner Type:	Private
Operator Name:	Not reported
Operator Type:	Not reported
Short-Term Generator Activity:	No
Importer Activity:	No
Mixed Waste Generator:	No
Transporter Activity:	No
Transfer Facility Activity:	No
Recycler Activity with Storage:	No
Small Quantity On-Site Burner Exemption:	No
Smelting Melting and Refining Furnace Exemption:	No
Underground Injection Control:	No
Off-Site Waste Receipt:	No
Universal Waste Indicator:	No
Universal Waste Destination Facility:	No
Federal Universal Waste:	No
Active Site Fed-Reg Treatment Storage and Disposal Facility:	Not reported
Active Site Converter Treatment storage and Disposal Facility:	Not reported
Active Site State-Reg Treatment Storage and Disposal Facility:	Not reported
Active Site State-Reg Handler:	---
Federal Facility Indicator:	Not reported
Hazardous Secondary Material Indicator:	NN
Sub-Part K Indicator:	Not reported
Commercial TSD Indicator:	No
Treatment Storage and Disposal Type:	Not reported
2018 GPRA Permit Baseline:	Not on the Baseline
2018 GPRA Renewals Baseline:	Not on the Baseline
Permit Renewals Workload Universe:	Not reported
Permit Workload Universe:	Not reported
Permit Progress Universe:	Not reported
Post-Closure Workload Universe:	Not reported
Closure Workload Universe:	Not reported
202 GPRA Corrective Action Baseline:	No
Corrective Action Workload Universe:	No
Subject to Corrective Action Universe:	No
Non-TSDs Where RCRA CA has Been Imposed Universe:	No
TSDs Potentially Subject to CA Under 3004 (u)/(v) Universe:	No
TSDs Only Subject to CA under Discretionary Auth Universe:	No
Corrective Action Priority Ranking:	No NCAPS ranking
Environmental Control Indicator:	No

Map ID
 Direction
 Distance
 Elevation

MAP FINDINGS

Site

Database(s)

EDR ID Number
 EPA ID Number

PRIMOS SERVICE (Continued)

1000638509

Institutional Control Indicator:	No
Human Exposure Controls Indicator:	N/A
Groundwater Controls Indicator:	N/A
Operating TSDF Universe:	Not reported
Full Enforcement Universe:	Not reported
Significant Non-Complier Universe:	No
Unaddressed Significant Non-Complier Universe:	No
Addressed Significant Non-Complier Universe:	No
Significant Non-Complier With a Compliance Schedule Universe:	No
Financial Assurance Required:	Not reported
Handler Date of Last Change:	2004-10-15 11:34:56.0
Recognized Trader-Importer:	No
Recognized Trader-Exporter:	No
Importer of Spent Lead Acid Batteries:	No
Exporter of Spent Lead Acid Batteries:	No
Recycler Activity Without Storage:	Not reported
Manifest Broker:	Not reported
Sub-Part P Indicator:	Not reported

Handler - Owner Operator:

Owner/Operator Indicator:	Owner
Owner/Operator Name:	TOM GETOVICK
Legal Status:	Private
Date Became Current:	Not reported
Date Ended Current:	Not reported
Owner/Operator Address:	545 DEPAOLI
Owner/Operator City,State,Zip:	RENO, NV 89512
Owner/Operator Telephone:	702-322-2472
Owner/Operator Telephone Ext:	Not reported
Owner/Operator Fax:	Not reported
Owner/Operator Email:	Not reported

Historic Generators:

Receive Date:	1991-03-20 00:00:00.0
Handler Name:	PRIMOS SERVICE
Federal Waste Generator Description:	Not a generator, verified
State District Owner:	Not reported
Large Quantity Handler of Universal Waste:	No
Recognized Trader Importer:	No
Recognized Trader Exporter:	No
Spent Lead Acid Battery Importer:	No
Spent Lead Acid Battery Exporter:	No
Current Record:	Yes
Non Storage Recycler Activity:	Not reported
Electronic Manifest Broker:	Not reported

Facility Has Received Notices of Violation:

Found Violation:	No
Agency Which Determined Violation:	Not reported
Violation Short Description:	Not reported
Date Violation was Determined:	Not reported
Actual Return to Compliance Date:	Not reported
Return to Compliance Qualifier:	Not reported
Violation Responsible Agency:	Not reported
Scheduled Compliance Date:	Not reported

Map ID
Direction
Distance
Elevation

MAP FINDINGS

Site

Database(s)

EDR ID Number
EPA ID Number

PRIMOS SERVICE (Continued)

1000638509

Enforcement Identifier: Not reported
Date of Enforcement Action: Not reported
Enforcement Responsible Agency: Not reported
Enforcement Docket Number: Not reported
Enforcement Attorney: Not reported
Corrective Action Component: Not reported
Appeal Initiated Date: Not reported
Appeal Resolution Date: Not reported
Disposition Status Date: Not reported
Disposition Status: Not reported
Disposition Status Description: Not reported
Consent/Final Order Sequence Number: Not reported
Consent/Final Order Respondent Name: Not reported
Consent/Final Order Lead Agency: Not reported
Enforcement Type: Not reported
Enforcement Responsible Person: Not reported
Enforcement Responsible Sub-Organization: Not reported
SEP Sequence Number: Not reported
SEP Expenditure Amount: Not reported
SEP Scheduled Completion Date: Not reported
SEP Actual Date: Not reported
SEP Defaulted Date: Not reported
SEP Type: Not reported
SEP Type Description: Not reported
Proposed Amount: Not reported
Final Monetary Amount: Not reported
Paid Amount: Not reported
Final Count: Not reported
Final Amount: Not reported

Evaluation Action Summary:

Evaluation Date: 1992-11-09 00:00:00.0
Evaluation Responsible Agency: State Contractor/Grantee
Found Violation: No
Evaluation Type Description: COMPLIANCE EVALUATION INSPECTION ON-SITE
Evaluation Responsible Person Identifier: R9
Evaluation Responsible Sub-Organization: Not reported
Actual Return to Compliance Date: Not reported
Scheduled Compliance Date: Not reported
Date of Request: Not reported
Date Response Received: Not reported
Request Agency: Not reported
Former Citation: Not reported

FINDS:

Registry ID: 110004293942

[Click Here:](#)

Environmental Interest/Information System:

RCRAInfo is a national information system that supports the Resource Conservation and Recovery Act (RCRA) program through the tracking of events and activities related to facilities that generate, transport, and treat, store, or dispose of hazardous waste. RCRAInfo allows RCRA program staff to track the notification, permit, compliance, and corrective action activities required under RCRA.

Map ID
 Direction
 Distance
 Elevation

MAP FINDINGS

Site

Database(s)

EDR ID Number
 EPA ID Number

PRIMOS SERVICE (Continued)

1000638509

[Click this hyperlink](#) while viewing on your computer to access additional FINDS: detail in the EDR Site Report.

ECHO:

Envid: 1000638509
 Registry ID: 110004293942
 DFR URL: <http://echo.epa.gov/detailed-facility-report?fid=110004293942>
 Name: PRIMOS SERVICE
 Address: 545 DEPAOLI
 City,State,Zip: RENO, NV 89512

O72
ENE
1/8-1/4
0.241 mi.
1270 ft.

CRESCENT TRUCK LINES
585 DEPAOLI ST
RENO, NV 89512
Site 2 of 3 in cluster O

NV UST U001110522
N/A

Relative:
Lower

UST:
 Facility ID: 4-000290

Actual:
4469 ft.

Owner:
 ASSOCIATED FACILITY: Crescent Truck Lines
 OWNER/OPERATOR NAME: Andrea Tacchino Company
 Owner Address, City, State, Zip: 2215 Pioneer Drive Reno, NV 89509

Tank ID: 1
 Tank Status: TEMPORARILY CLOSED
 Tank Capacity: 4000
 Tank Substance: DIESEL
 Install Date: 02/01/1956
 Tank Material: ASPHALT COATED OR BARE STEEL, CATHODICALLY PROTECTED (NOT SPECIFIED)
 FEDERALLY REGULATED UST: TRUE
 Pipe Material: CATHODICALLY PROTECTED (NOT SPECIFIED), GALVANIZED STEEL

Tank ID: 2
 Tank Status: TEMPORARILY CLOSED
 Tank Capacity: 6000
 Tank Substance: DIESEL
 Install Date: 02/01/1956
 Tank Material: ASPHALT COATED OR BARE STEEL, CATHODICALLY PROTECTED (NOT SPECIFIED)
 FEDERALLY REGULATED UST: TRUE
 Pipe Material: CATHODICALLY PROTECTED (NOT SPECIFIED), GALVANIZED STEEL

Tank ID: 3
 Tank Status: TEMPORARILY CLOSED
 Tank Capacity: 5000
 Tank Substance: GASOLINE (CONTAINING <= 10% ETHANOL)
 Install Date: 02/01/1982
 Tank Material: FIBERGLASS REINFORCED PLASTIC, NONE
 FEDERALLY REGULATED UST: TRUE
 Pipe Material: CATHODICALLY PROTECTED (NOT SPECIFIED), GALVANIZED STEEL

Tank ID: 4
 Tank Status: PERMANENTLY CLOSED
 Tank Capacity: 500
 Tank Substance: USED OIL
 Install Date: 02/28/1956
 Tank Material: ASPHALT COATED OR BARE STEEL, NONE

Map ID
 Direction
 Distance
 Elevation

MAP FINDINGS

Site

Database(s)

EDR ID Number
 EPA ID Number

CRESCENT TRUCK LINES (Continued)

U001110522

FEDERALLY REGULATED UST:	TRUE
Pipe Material:	GALVANIZED STEEL, NONE
Tank ID:	5
Tank Status:	CURRENTLY IN USE
Tank Capacity:	250
Tank Substance:	HEATING OIL
Install Date:	02/27/1972
Tank Material:	ASPHALT COATED OR BARE STEEL, NONE
FEDERALLY REGULATED UST:	TRUE
Pipe Material:	COPPER, NONE

O73
ENE
 1/8-1/4
 0.241 mi.
 1270 ft.

BOWEN TRUCKING
585 DEPAOLI ST.
 , NV
Site 3 of 3 in cluster O

NV UST U004274601
N/A

Relative:
Lower
Actual:
4469 ft.

NV UST Washoe County:
 State ID: 4-000290
 Name: BOWEN TRUCKING
 Address: 585 DEPAOLI ST.
 UST Number: 272
 Facility Status: Temporarily Closed
 Number of Tanks: 4
 Number of Closed Tanks: 1
 Number of Confirmed Releases: 0
 Emergency Action: 0
 Cleanup Complete: 0
 Under Control: 0
 Initiated Cleanup: 0
 Remediation Ordered: 0

N74
East
 1/8-1/4
 0.244 mi.
 1286 ft.

ANDERSON & SONS TRUCKING - CLOSED
2401 E 5TH ST
RENO, NV 89512
Site 3 of 4 in cluster N

NV UST U002252839
N/A

Relative:
Lower
Actual:
4471 ft.

UST:
 Facility ID: 4-000816
 Tank ID: Not reported
 Tank Status: PERMANENTLY CLOSED
 Tank Capacity: 10000
 Tank Substance: DIESEL
 Install Date: 01/01/2000
 Tank Material: ASPHALT COATED OR BARE STEEL, NONE
 FEDERALLY REGULATED UST: TRUE
 Pipe Material: GALVANIZED STEEL, NONE

 Tank ID: Not reported
 Tank Status: PERMANENTLY CLOSED
 Tank Capacity: 1000
 Tank Substance: GASOLINE (CONTAINING <= 10% ETHANOL)
 Install Date: 01/01/2000
 Tank Material: ASPHALT COATED OR BARE STEEL, NONE

Map ID
Direction
Distance
Elevation

MAP FINDINGS

Site

Database(s)

EDR ID Number
EPA ID Number

ANDERSON & SONS TRUCKING - CLOSED (Continued)

U002252839

FEDERALLY REGULATED UST: TRUE
Pipe Material: GALVANIZED STEEL, NONE

Tank ID: Not reported
Tank Status: PERMANENTLY CLOSED
Tank Capacity: 10000
Tank Substance: GASOLINE (CONTAINING <= 10% ETHANOL)
Install Date: 01/01/2000
Tank Material: ASPHALT COATED OR BARE STEEL, NONE
FEDERALLY REGULATED UST: TRUE
Pipe Material: GALVANIZED STEEL, NONE

NV UST Washoe County:

State ID: Not reported
Name: ANDERSON & SONS TRUCKING
Address: 2401 E 5TH ST.
UST Number: 393
Facility Status: Closed
Number of Tanks: 6
Number of Closed Tanks: 6
Number of Confirmed Releases: 1
Emergency Action: 0
Cleanup Complete: 1
Under Control: 1
Initiated Cleanup: 1
Remediation Ordered: 1

N75
East
1/8-1/4
0.244 mi.
1286 ft.

ANDERSON & SONS TRUCKING CO
2401 E FIFTH STREET
RENO, NV 89512

RCRA NonGen / NLR 1000218777
NVD982473282

Site 4 of 4 in cluster N

Relative:
Lower
Actual:
4471 ft.

RCRA Listings:
Date Form Received by Agency: 1992-05-13 00:00:00.0
Handler Name: ANDERSON & SONS TRUCKING CO
Handler Address: 2401 E FIFTH STREET
Handler City,State,Zip: RENO, NV 89512
EPA ID: NVD982473282
Contact Name: JAMES C ORTON
Contact Address: 2401 E FIFTH STREET
Contact City,State,Zip: RENO, NV 89512
Contact Telephone: 702-785-7581
Contact Fax: Not reported
Contact Email: Not reported
Contact Title: Not reported
EPA Region: 09
Land Type: Other
Federal Waste Generator Description: Not a generator, verified
Non-Notifier: Not reported
Biennial Report Cycle: Not reported
Accessibility: Not reported
Active Site Indicator: Not reported
State District Owner: Not reported
State District: Not reported
Mailing Address: 575 E PLUMB LN
Mailing City,State,Zip: RENO, NV 89502

Map ID
 Direction
 Distance
 Elevation

MAP FINDINGS

Site

Database(s)

EDR ID Number
 EPA ID Number

ANDERSON & SONS TRUCKING CO (Continued)

1000218777

Owner Name:	JAMES R ANDERSON JR
Owner Type:	Private
Operator Name:	NOT REQUIRED
Operator Type:	Private
Short-Term Generator Activity:	No
Importer Activity:	No
Mixed Waste Generator:	No
Transporter Activity:	No
Transfer Facility Activity:	No
Recycler Activity with Storage:	No
Small Quantity On-Site Burner Exemption:	No
Smelting Melting and Refining Furnace Exemption:	No
Underground Injection Control:	No
Off-Site Waste Receipt:	No
Universal Waste Indicator:	No
Universal Waste Destination Facility:	No
Federal Universal Waste:	No
Active Site Fed-Reg Treatment Storage and Disposal Facility:	Not reported
Active Site Converter Treatment storage and Disposal Facility:	Not reported
Active Site State-Reg Treatment Storage and Disposal Facility:	Not reported
Active Site State-Reg Handler:	---
Federal Facility Indicator:	Not reported
Hazardous Secondary Material Indicator:	NN
Sub-Part K Indicator:	Not reported
Commercial TSD Indicator:	No
Treatment Storage and Disposal Type:	Not reported
2018 GPRA Permit Baseline:	Not on the Baseline
2018 GPRA Renewals Baseline:	Not on the Baseline
Permit Renewals Workload Universe:	Not reported
Permit Workload Universe:	Not reported
Permit Progress Universe:	Not reported
Post-Closure Workload Universe:	Not reported
Closure Workload Universe:	Not reported
202 GPRA Corrective Action Baseline:	No
Corrective Action Workload Universe:	No
Subject to Corrective Action Universe:	No
Non-TSDFs Where RCRA CA has Been Imposed Universe:	No
TSDFs Potentially Subject to CA Under 3004 (u)/(v) Universe:	No
TSDFs Only Subject to CA under Discretionary Auth Universe:	No
Corrective Action Priority Ranking:	No NCAPS ranking
Environmental Control Indicator:	No
Institutional Control Indicator:	No
Human Exposure Controls Indicator:	N/A
Groundwater Controls Indicator:	N/A
Operating TSDF Universe:	Not reported
Full Enforcement Universe:	Not reported
Significant Non-Complier Universe:	No
Unaddressed Significant Non-Complier Universe:	No
Addressed Significant Non-Complier Universe:	No
Significant Non-Complier With a Compliance Schedule Universe:	No
Financial Assurance Required:	Not reported
Handler Date of Last Change:	2002-07-29 18:40:55.0
Recognized Trader-Importer:	No
Recognized Trader-Exporter:	No
Importer of Spent Lead Acid Batteries:	No
Exporter of Spent Lead Acid Batteries:	No
Recycler Activity Without Storage:	Not reported

Map ID
Direction
Distance
Elevation

MAP FINDINGS

Site

Database(s)

EDR ID Number
EPA ID Number

ANDERSON & SONS TRUCKING CO (Continued)

1000218777

Manifest Broker: Not reported
Sub-Part P Indicator: Not reported

Handler - Owner Operator:

Owner/Operator Indicator: Operator
Owner/Operator Name: NOT REQUIRED
Legal Status: Private
Date Became Current: Not reported
Date Ended Current: Not reported
Owner/Operator Address: NOT REQUIRED
Owner/Operator City,State,Zip: NOT REQUIRED, ME 99999
Owner/Operator Telephone: 415-555-1212
Owner/Operator Telephone Ext: Not reported
Owner/Operator Fax: Not reported
Owner/Operator Email: Not reported

Owner/Operator Indicator: Owner
Owner/Operator Name: JAMES R ANDERSON JR
Legal Status: Private
Date Became Current: Not reported
Date Ended Current: Not reported
Owner/Operator Address: NOT REQUIRED
Owner/Operator City,State,Zip: NOT REQUIRED, ME 99999
Owner/Operator Telephone: 415-555-1212
Owner/Operator Telephone Ext: Not reported
Owner/Operator Fax: Not reported
Owner/Operator Email: Not reported

Historic Generators:

Receive Date: 1992-05-13 00:00:00.0
Handler Name: ANDERSON & SONS TRUCKING CO
Federal Waste Generator Description: Not a generator, verified
State District Owner: Not reported
Large Quantity Handler of Universal Waste: No
Recognized Trader Importer: No
Recognized Trader Exporter: No
Spent Lead Acid Battery Importer: No
Spent Lead Acid Battery Exporter: No
Current Record: Yes
Non Storage Recycler Activity: Not reported
Electronic Manifest Broker: Not reported

Receive Date: 1996-02-28 00:00:00.0
Handler Name: ANDERSON & SONS TRUCKING COMPANY
Federal Waste Generator Description: Conditionally Exempt Small Quantity Generator
State District Owner: Not reported
Large Quantity Handler of Universal Waste: No
Recognized Trader Importer: No
Recognized Trader Exporter: No
Spent Lead Acid Battery Importer: No
Spent Lead Acid Battery Exporter: No
Current Record: No
Non Storage Recycler Activity: Not reported
Electronic Manifest Broker: Not reported

Map ID
Direction
Distance
Elevation

MAP FINDINGS

Site

Database(s)

EDR ID Number
EPA ID Number

ANDERSON & SONS TRUCKING CO (Continued)

1000218777

Facility Has Received Notices of Violation:

Found Violation:	No
Agency Which Determined Violation:	Not reported
Violation Short Description:	Not reported
Date Violation was Determined:	Not reported
Actual Return to Compliance Date:	Not reported
Return to Compliance Qualifier:	Not reported
Violation Responsible Agency:	Not reported
Scheduled Compliance Date:	Not reported
Enforcement Identifier:	Not reported
Date of Enforcement Action:	Not reported
Enforcement Responsible Agency:	Not reported
Enforcement Docket Number:	Not reported
Enforcement Attorney:	Not reported
Corrective Action Component:	Not reported
Appeal Initiated Date:	Not reported
Appeal Resolution Date:	Not reported
Disposition Status Date:	Not reported
Disposition Status:	Not reported
Disposition Status Description:	Not reported
Consent/Final Order Sequence Number:	Not reported
Consent/Final Order Respondent Name:	Not reported
Consent/Final Order Lead Agency:	Not reported
Enforcement Type:	Not reported
Enforcement Responsible Person:	Not reported
Enforcement Responsible Sub-Organization:	Not reported
SEP Sequence Number:	Not reported
SEP Expenditure Amount:	Not reported
SEP Scheduled Completion Date:	Not reported
SEP Actual Date:	Not reported
SEP Defaulted Date:	Not reported
SEP Type:	Not reported
SEP Type Description:	Not reported
Proposed Amount:	Not reported
Final Monetary Amount:	Not reported
Paid Amount:	Not reported
Final Count:	Not reported
Final Amount:	Not reported

Found Violation:	No
Agency Which Determined Violation:	Not reported
Violation Short Description:	Not reported
Date Violation was Determined:	Not reported
Actual Return to Compliance Date:	Not reported
Return to Compliance Qualifier:	Not reported
Violation Responsible Agency:	Not reported
Scheduled Compliance Date:	Not reported
Enforcement Identifier:	Not reported
Date of Enforcement Action:	Not reported
Enforcement Responsible Agency:	Not reported
Enforcement Docket Number:	Not reported
Enforcement Attorney:	Not reported
Corrective Action Component:	Not reported
Appeal Initiated Date:	Not reported
Appeal Resolution Date:	Not reported
Disposition Status Date:	Not reported
Disposition Status:	Not reported

Map ID
Direction
Distance
Elevation

MAP FINDINGS

Site

Database(s)

EDR ID Number
EPA ID Number

ANDERSON & SONS TRUCKING CO (Continued)

1000218777

Disposition Status Description:	Not reported
Consent/Final Order Sequence Number:	Not reported
Consent/Final Order Respondent Name:	Not reported
Consent/Final Order Lead Agency:	Not reported
Enforcement Type:	Not reported
Enforcement Responsible Person:	Not reported
Enforcement Responsible Sub-Organization:	Not reported
SEP Sequence Number:	Not reported
SEP Expenditure Amount:	Not reported
SEP Scheduled Completion Date:	Not reported
SEP Actual Date:	Not reported
SEP Defaulted Date:	Not reported
SEP Type:	Not reported
SEP Type Description:	Not reported
Proposed Amount:	Not reported
Final Monetary Amount:	Not reported
Paid Amount:	Not reported
Final Count:	Not reported
Final Amount:	Not reported
Found Violation:	No
Agency Which Determined Violation:	Not reported
Violation Short Description:	Not reported
Date Violation was Determined:	Not reported
Actual Return to Compliance Date:	Not reported
Return to Compliance Qualifier:	Not reported
Violation Responsible Agency:	Not reported
Scheduled Compliance Date:	Not reported
Enforcement Identifier:	Not reported
Date of Enforcement Action:	Not reported
Enforcement Responsible Agency:	Not reported
Enforcement Docket Number:	Not reported
Enforcement Attorney:	Not reported
Corrective Action Component:	Not reported
Appeal Initiated Date:	Not reported
Appeal Resolution Date:	Not reported
Disposition Status Date:	Not reported
Disposition Status:	Not reported
Disposition Status Description:	Not reported
Consent/Final Order Sequence Number:	Not reported
Consent/Final Order Respondent Name:	Not reported
Consent/Final Order Lead Agency:	Not reported
Enforcement Type:	Not reported
Enforcement Responsible Person:	Not reported
Enforcement Responsible Sub-Organization:	Not reported
SEP Sequence Number:	Not reported
SEP Expenditure Amount:	Not reported
SEP Scheduled Completion Date:	Not reported
SEP Actual Date:	Not reported
SEP Defaulted Date:	Not reported
SEP Type:	Not reported
SEP Type Description:	Not reported
Proposed Amount:	Not reported
Final Monetary Amount:	Not reported
Paid Amount:	Not reported
Final Count:	Not reported
Final Amount:	Not reported

Map ID
Direction
Distance
Elevation

MAP FINDINGS

Site

Database(s)

EDR ID Number
EPA ID Number

ANDERSON & SONS TRUCKING CO (Continued)

1000218777

Evaluation Action Summary:

Evaluation Date: 1994-11-21 00:00:00.0
Evaluation Responsible Agency: State
Found Violation: No
Evaluation Type Description: COMPLIANCE EVALUATION INSPECTION ON-SITE
Evaluation Responsible Person Identifier: R9
Evaluation Responsible Sub-Organization: Not reported
Actual Return to Compliance Date: Not reported
Scheduled Compliance Date: Not reported
Date of Request: Not reported
Date Response Received: Not reported
Request Agency: Not reported
Former Citation: Not reported

Evaluation Date: 1992-06-02 00:00:00.0
Evaluation Responsible Agency: State Contractor/Grantee
Found Violation: No
Evaluation Type Description: COMPLIANCE EVALUATION INSPECTION ON-SITE
Evaluation Responsible Person Identifier: R9
Evaluation Responsible Sub-Organization: Not reported
Actual Return to Compliance Date: Not reported
Scheduled Compliance Date: Not reported
Date of Request: Not reported
Date Response Received: Not reported
Request Agency: Not reported
Former Citation: Not reported

Evaluation Date: 1993-02-23 00:00:00.0
Evaluation Responsible Agency: State Contractor/Grantee
Found Violation: No
Evaluation Type Description: COMPLIANCE EVALUATION INSPECTION ON-SITE
Evaluation Responsible Person Identifier: R9
Evaluation Responsible Sub-Organization: Not reported
Actual Return to Compliance Date: Not reported
Scheduled Compliance Date: Not reported
Date of Request: Not reported
Date Response Received: Not reported
Request Agency: Not reported
Former Citation: Not reported

P76
East
1/8-1/4
0.248 mi.
1311 ft.

FLYERS 3004
2500 E 4TH STREET
RENO, NV 89512
Site 1 of 4 in cluster P

RCRA-VSQG 1001493525
FINDS NVR000055525

Relative:
Lower
Actual:
4471 ft.

RCRA Listings:
Date Form Received by Agency: 2014-11-17 00:00:00.0
Handler Name: FLYERS 78/780/3004
Handler Address: 2500 E 4TH ST
Handler City,State,Zip: RENO, NV 89512
EPA ID: NVR000055525
Contact Name: AMANDA APPELT
Contact Address: 2360 LINDBERGH ST
Contact City,State,Zip: AUBURN, CA 95602
Contact Telephone: 530-885-0401

Map ID
 Direction
 Distance
 Elevation

MAP FINDINGS

Site

Database(s)

EDR ID Number
 EPA ID Number

FLYERS 3004 (Continued)

1001493525

Contact Fax:	Not reported
Contact Email:	AMANDA@4FLYERS.COM
Contact Title:	ENV MANAGER
EPA Region:	09
Land Type:	Private
Federal Waste Generator Description:	Conditionally Exempt Small Quantity Generator
Non-Notifier:	Not reported
Biennial Report Cycle:	Not reported
Accessibility:	Not reported
Active Site Indicator:	Handler Activities
State District Owner:	Not reported
State District:	Not reported
Mailing Address:	2360 LINDBERGH ST
Mailing City,State,Zip:	AUBURN, CA 95602
Owner Name:	FLYERS ENERGY LLC
Owner Type:	Private
Operator Name:	FLYERS ENERGY LLC
Operator Type:	Private
Short-Term Generator Activity:	No
Importer Activity:	No
Mixed Waste Generator:	No
Transporter Activity:	No
Transfer Facility Activity:	No
Recycler Activity with Storage:	No
Small Quantity On-Site Burner Exemption:	No
Smelting Melting and Refining Furnace Exemption:	No
Underground Injection Control:	No
Off-Site Waste Receipt:	No
Universal Waste Indicator:	No
Universal Waste Destination Facility:	No
Federal Universal Waste:	No
Active Site Fed-Reg Treatment Storage and Disposal Facility:	Not reported
Active Site Converter Treatment storage and Disposal Facility:	Not reported
Active Site State-Reg Treatment Storage and Disposal Facility:	Not reported
Active Site State-Reg Handler:	---
Federal Facility Indicator:	Not reported
Hazardous Secondary Material Indicator:	NN
Sub-Part K Indicator:	Not reported
Commercial TSD Indicator:	No
Treatment Storage and Disposal Type:	Not reported
2018 GPRA Permit Baseline:	Not on the Baseline
2018 GPRA Renewals Baseline:	Not on the Baseline
Permit Renewals Workload Universe:	Not reported
Permit Workload Universe:	Not reported
Permit Progress Universe:	Not reported
Post-Closure Workload Universe:	Not reported
Closure Workload Universe:	Not reported
202 GPRA Corrective Action Baseline:	No
Corrective Action Workload Universe:	No
Subject to Corrective Action Universe:	No
Non-TSDFs Where RCRA CA has Been Imposed Universe:	No
TSDFs Potentially Subject to CA Under 3004 (u)/(v) Universe:	No
TSDFs Only Subject to CA under Discretionary Auth Universe:	No
Corrective Action Priority Ranking:	No NCAPS ranking
Environmental Control Indicator:	No
Institutional Control Indicator:	No
Human Exposure Controls Indicator:	N/A

Map ID
Direction
Distance
Elevation

MAP FINDINGS

Site

Database(s)

EDR ID Number
EPA ID Number

FLYERS 3004 (Continued)

1001493525

Groundwater Controls Indicator:	N/A
Operating TSD Universe:	Not reported
Full Enforcement Universe:	Not reported
Significant Non-Complier Universe:	No
Unaddressed Significant Non-Complier Universe:	No
Addressed Significant Non-Complier Universe:	No
Significant Non-Complier With a Compliance Schedule Universe:	No
Financial Assurance Required:	Not reported
Handler Date of Last Change:	2014-11-21 18:26:25.0
Recognized Trader-Importer:	No
Recognized Trader-Exporter:	No
Importer of Spent Lead Acid Batteries:	No
Exporter of Spent Lead Acid Batteries:	No
Recycler Activity Without Storage:	Not reported
Manifest Broker:	Not reported
Sub-Part P Indicator:	Not reported

Hazardous Waste Summary:

Waste Code:	D001
Waste Description:	IGNITABLE WASTE

Handler - Owner Operator:

Owner/Operator Indicator:	Owner
Owner/Operator Name:	FLYERS ENERGY LLC
Legal Status:	Private
Date Became Current:	2014-01-02 00:00:00.
Date Ended Current:	Not reported
Owner/Operator Address:	2360 LINDBERGH ST
Owner/Operator City,State,Zip:	AUBURN, CA 95602
Owner/Operator Telephone:	530-885-0401
Owner/Operator Telephone Ext:	Not reported
Owner/Operator Fax:	Not reported
Owner/Operator Email:	Not reported

Owner/Operator Indicator:	Operator
Owner/Operator Name:	FLYERS ENERGY LLC
Legal Status:	Private
Date Became Current:	2014-01-02 00:00:00.
Date Ended Current:	Not reported
Owner/Operator Address:	2360 LINDBERGH ST
Owner/Operator City,State,Zip:	AUBURN, CA 95602
Owner/Operator Telephone:	530-885-0401
Owner/Operator Telephone Ext:	Not reported
Owner/Operator Fax:	Not reported
Owner/Operator Email:	Not reported

Owner/Operator Indicator:	Owner
Owner/Operator Name:	ALLIED WASHOE
Legal Status:	Private
Date Became Current:	Not reported
Date Ended Current:	Not reported
Owner/Operator Address:	2500 E 4TH ST
Owner/Operator City,State,Zip:	RENO, NV 89512
Owner/Operator Telephone:	775-323-3146
Owner/Operator Telephone Ext:	Not reported

Map ID
Direction
Distance
Elevation

MAP FINDINGS

Site

Database(s)

EDR ID Number
EPA ID Number

FLYERS 3004 (Continued)

1001493525

Owner/Operator Fax: Not reported
Owner/Operator Email: Not reported

Owner/Operator Indicator: Owner
Owner/Operator Name: ALLIED WASHOE
Legal Status: Private
Date Became Current: 1985-06-01 00:00:00.
Date Ended Current: 2003-10-21 00:00:00.
Owner/Operator Address: 2500 E 4TH ST
Owner/Operator City,State,Zip: RENO, NV 89512
Owner/Operator Telephone: 775-323-3146
Owner/Operator Telephone Ext: Not reported
Owner/Operator Fax: Not reported
Owner/Operator Email: Not reported

Owner/Operator Indicator: Operator
Owner/Operator Name: ALLIED WASHOE
Legal Status: Private
Date Became Current: 1985-06-01 00:00:00.
Date Ended Current: 2003-10-21 00:00:00.
Owner/Operator Address: Not reported
Owner/Operator City,State,Zip: Not reported
Owner/Operator Telephone: Not reported
Owner/Operator Telephone Ext: Not reported
Owner/Operator Fax: Not reported
Owner/Operator Email: Not reported

Historic Generators:

Receive Date: 1999-08-13 00:00:00.0
Handler Name: ALLIED WASHOE
Federal Waste Generator Description: Large Quantity Generator
State District Owner: Not reported
Large Quantity Handler of Universal Waste: No
Recognized Trader Importer: No
Recognized Trader Exporter: No
Spent Lead Acid Battery Importer: No
Spent Lead Acid Battery Exporter: No
Current Record: No
Non Storage Recycler Activity: Not reported
Electronic Manifest Broker: Not reported

Receive Date: 2003-10-21 00:00:00.0
Handler Name: ALLIED WASHOE
Federal Waste Generator Description: Not a generator, verified
State District Owner: Not reported
Large Quantity Handler of Universal Waste: No
Recognized Trader Importer: No
Recognized Trader Exporter: No
Spent Lead Acid Battery Importer: No
Spent Lead Acid Battery Exporter: No
Current Record: No
Non Storage Recycler Activity: Not reported
Electronic Manifest Broker: Not reported

Receive Date: 2014-11-17 00:00:00.0
Handler Name: FLYERS 78/780/3004
Federal Waste Generator Description: Conditionally Exempt Small Quantity Generator

Map ID
Direction
Distance
Elevation

MAP FINDINGS

Site

Database(s)

EDR ID Number
EPA ID Number

FLYERS 3004 (Continued)

1001493525

State District Owner:	Not reported
Large Quantity Handler of Universal Waste:	No
Recognized Trader Importer:	No
Recognized Trader Exporter:	No
Spent Lead Acid Battery Importer:	No
Spent Lead Acid Battery Exporter:	No
Current Record:	Yes
Non Storage Recycler Activity:	Not reported
Electronic Manifest Broker:	Not reported
Receive Date:	2001-03-14 00:00:00.0
Handler Name:	ALLIED WASHOE
Federal Waste Generator Description:	Large Quantity Generator
State District Owner:	Not reported
Large Quantity Handler of Universal Waste:	No
Recognized Trader Importer:	No
Recognized Trader Exporter:	No
Spent Lead Acid Battery Importer:	No
Spent Lead Acid Battery Exporter:	No
Current Record:	No
Non Storage Recycler Activity:	Not reported
Electronic Manifest Broker:	Not reported

Facility Has Received Notices of Violation:

Found Violation:	No
Agency Which Determined Violation:	Not reported
Violation Short Description:	Not reported
Date Violation was Determined:	Not reported
Actual Return to Compliance Date:	Not reported
Return to Compliance Qualifier:	Not reported
Violation Responsible Agency:	Not reported
Scheduled Compliance Date:	Not reported
Enforcement Identifier:	Not reported
Date of Enforcement Action:	Not reported
Enforcement Responsible Agency:	Not reported
Enforcement Docket Number:	Not reported
Enforcement Attorney:	Not reported
Corrective Action Component:	Not reported
Appeal Initiated Date:	Not reported
Appeal Resolution Date:	Not reported
Disposition Status Date:	Not reported
Disposition Status:	Not reported
Disposition Status Description:	Not reported
Consent/Final Order Sequence Number:	Not reported
Consent/Final Order Respondent Name:	Not reported
Consent/Final Order Lead Agency:	Not reported
Enforcement Type:	Not reported
Enforcement Responsible Person:	Not reported
Enforcement Responsible Sub-Organization:	Not reported
SEP Sequence Number:	Not reported
SEP Expenditure Amount:	Not reported
SEP Scheduled Completion Date:	Not reported
SEP Actual Date:	Not reported

Map ID
Direction
Distance
Elevation

MAP FINDINGS

Site

Database(s)

EDR ID Number
EPA ID Number

FLYERS 3004 (Continued)

1001493525

SEP Defaulted Date: Not reported
SEP Type: Not reported
SEP Type Description: Not reported
Proposed Amount: Not reported
Final Monetary Amount: Not reported
Paid Amount: Not reported
Final Count: Not reported
Final Amount: Not reported

Found Violation: No
Agency Which Determined Violation: Not reported
Violation Short Description: Not reported
Date Violation was Determined: Not reported
Actual Return to Compliance Date: Not reported
Return to Compliance Qualifier: Not reported
Violation Responsible Agency: Not reported
Scheduled Compliance Date: Not reported
Enforcement Identifier: Not reported
Date of Enforcement Action: Not reported
Enforcement Responsible Agency: Not reported
Enforcement Docket Number: Not reported
Enforcement Attorney: Not reported
Corrective Action Component: Not reported
Appeal Initiated Date: Not reported
Appeal Resolution Date: Not reported
Disposition Status Date: Not reported
Disposition Status: Not reported
Disposition Status Description: Not reported
Consent/Final Order Sequence Number: Not reported
Consent/Final Order Respondent Name: Not reported
Consent/Final Order Lead Agency: Not reported
Enforcement Type: Not reported
Enforcement Responsible Person: Not reported
Enforcement Responsible Sub-Organization: Not reported
SEP Sequence Number: Not reported
SEP Expenditure Amount: Not reported
SEP Scheduled Completion Date: Not reported
SEP Actual Date: Not reported
SEP Defaulted Date: Not reported
SEP Type: Not reported
SEP Type Description: Not reported
Proposed Amount: Not reported
Final Monetary Amount: Not reported
Paid Amount: Not reported
Final Count: Not reported
Final Amount: Not reported

Evaluation Action Summary:
Evaluation Date: 2003-10-22 00:00:00.0
Evaluation Responsible Agency: State
Found Violation: No
Evaluation Type Description: COMPLIANCE EVALUATION INSPECTION ON-SITE
Evaluation Responsible Person Identifier: EMATU
Evaluation Responsible Sub-Organization: NV
Actual Return to Compliance Date: Not reported
Scheduled Compliance Date: Not reported
Date of Request: Not reported

Map ID
 Direction
 Distance
 Elevation

MAP FINDINGS

Site

Database(s)

EDR ID Number
 EPA ID Number

FLYERS 3004 (Continued)

1001493525

Date Response Received:	Not reported
Request Agency:	Not reported
Former Citation:	Not reported
Evaluation Date:	2001-02-28 00:00:00.0
Evaluation Responsible Agency:	EPA
Found Violation:	No
Evaluation Type Description:	COMPLIANCE EVALUATION INSPECTION ON-SITE
Evaluation Responsible Person Identifier:	RRODR
Evaluation Responsible Sub-Organization:	Not reported
Actual Return to Compliance Date:	Not reported
Scheduled Compliance Date:	Not reported
Date of Request:	Not reported
Date Response Received:	Not reported
Request Agency:	Not reported
Former Citation:	Not reported

FINDS:

Registry ID: 110059858667

Click Here:

Environmental Interest/Information System:

Nevada Facility Profile (NV-FP) system contains facility based, integrated environmental information for the State of Nevada. US National Pollutant Discharge Elimination System (NPDES) module of the Compliance Information System (ICIS) tracks surface water permits issued under the Clean Water Act. Under NPDES, all facilities that discharge pollutants from any point source into waters of the United States are required to obtain a permit. The permit will likely contain limits on what can be discharged, impose monitoring and reporting requirements, and include other provisions to ensure that the discharge does not adversely affect water quality.

[Click this hyperlink](#) while viewing on your computer to access additional FINDS: detail in the EDR Site Report.

P77
East
1/8-1/4
0.248 mi.
1311 ft.

FLYERS ENERGY
2500 E 4TH ST.
, NV
Site 2 of 4 in cluster P

NV UST U004250955
N/A

Relative:	NV UST Washoe County:
Lower	State ID: 4-000003
Actual:	Name: FLYERS ENERGY
4471 ft.	Address: 2500 E 4TH ST.
	UST Number: 672
	Facility Status: Open
	Number of Tanks: 11
	Number of Closed Tanks: 2
	Number of Confirmed Releases: 1
	Emergency Action: 0
	Cleanup Complete: 0
	Under Control: 1
	Initiated Cleanup: 1
	Remediation Ordered: 1

Map ID
Direction
Distance
Elevation

MAP FINDINGS

Site

Database(s)

EDR ID Number
EPA ID Number

P78
East
1/8-1/4
0.248 mi.
1311 ft.

ALLIED WASHOE
2500 EAST 4TH STREET
RENO, NV

NV LUST **S107601654**
NV HMRI **N/A**

Site 3 of 4 in cluster P

Relative:
Lower

LUST:

Actual:
4471 ft.

Name: ALLIED PETROLEUM COMPANY
Address: 2500 EAST 4TH STREET
City,State,Zip: RENO, NV
Facility ID: 4-000003
Program: LUST
Type of Media Impacted: Soil
Event: Not reported
Contaminant: Diesel
Closure Date: 5/27/2015
Closure Type: NAC 445A.22725 (2)
Date Reported to NDEP: 1/26/1993
Flag: CLOSED
NDEP Case Officer: Not reported
Location of Paper File: WCDHD: Reno

Name: ALLIED PETROLEUM COMPANY
Address: 2500 EAST 4TH STREET
City,State,Zip: RENO, NV
Facility ID: 4-000003
Program: LUST
Type of Media Impacted: Ground Water
Event: Not reported
Contaminant: Diesel
Closure Date: 5/27/2015
Closure Type: NAC 445A.22725 (2)
Date Reported to NDEP: 1/26/1993
Flag: CLOSED
NDEP Case Officer: Not reported
Location of Paper File: WCDHD: Reno

HMRI:

Facility Id: 7875
Case Number: 74-98-6
Quantity: 5000 GAL
Chemical Name: PROPANE
Contact Name: GONZALES,GONZALO
Facility Contact2: GONZALES,GONZALO
Facility Contact3: Not reported
Phone Number 1: (775)323-3146
Phone Type 1: W
Phone Number 2: (775)972-8223
Phone Type 2: H
Phone Number 3: Not reported
Phone Type 3: Not reported

Facility Id: 7875
Case Number: 64742-48-9
Quantity: 5000 LBS
Chemical Name: MINERAL SPIRITS
Contact Name: GONZALES,GONZALO
Facility Contact2: GONZALES,GONZALO
Facility Contact3: Not reported

Map ID
Direction
Distance
Elevation

MAP FINDINGS

Site

Database(s)

EDR ID Number
EPA ID Number

ALLIED WASHOE (Continued)

S107601654

Phone Number 1: (775)323-3146
Phone Type 1: W
Phone Number 2: (775)972-8223
Phone Type 2: H
Phone Number 3: Not reported
Phone Type 3: Not reported

Facility Id: 7875
Case Number: 68476-34-6
Quantity: 60000 GAL
Chemical Name: DIESEL
Contact Name: GONZALES,GONZALO
Facility Contact2: GONZALES,GONZALO
Facility Contact3: Not reported
Phone Number 1: (775)323-3146
Phone Type 1: W
Phone Number 2: (775)972-8223
Phone Type 2: H
Phone Number 3: Not reported
Phone Type 3: Not reported

Facility Id: 7875
Case Number: 8006-61-9
Quantity: 39000 GAL
Chemical Name: GASOLINE
Contact Name: GONZALES,GONZALO
Facility Contact2: GONZALES,GONZALO
Facility Contact3: Not reported
Phone Number 1: (775)323-3146
Phone Type 1: W
Phone Number 2: (775)972-8223
Phone Type 2: H
Phone Number 3: Not reported
Phone Type 3: Not reported

Facility Id: 7875
Case Number: 74-98-6
Quantity: 5000 GAL
Chemical Name: PROPANE
Contact Name: GONZALES,GONZALO
Facility Contact2: GONZALES,GONZALO
Facility Contact3: Not reported
Phone Number 1: (775)323-3146
Phone Type 1: W
Phone Number 2: (775)972-8223
Phone Type 2: H
Phone Number 3: Not reported
Phone Type 3: Not reported

Facility Id: 7875
Case Number: 68476-34-6
Quantity: 60000 GAL
Chemical Name: DIESEL
Contact Name: GONZALES,GONZALO
Facility Contact2: GONZALES,GONZALO
Facility Contact3: Not reported
Phone Number 1: (775)323-3146

Map ID
Direction
Distance
Elevation

MAP FINDINGS

Site

Database(s)

EDR ID Number
EPA ID Number

ALLIED WASHOE (Continued)

S107601654

Phone Type 1: W
Phone Number 2: (775)972-8223
Phone Type 2: H
Phone Number 3: Not reported
Phone Type 3: Not reported

Facility Id: 7875
Case Number: 64742-48-9
Quantity: 5000 LBS
Chemical Name: MINERAL SPIRITS
Contact Name: GONZALES,GONZALO
Facility Contact2: GONZALES,GONZALO
Facility Contact3: Not reported
Phone Number 1: (775)323-3146
Phone Type 1: W
Phone Number 2: (775)972-8223
Phone Type 2: H
Phone Number 3: Not reported
Phone Type 3: Not reported

Facility Id: 7875
Case Number: 8006-61-9
Quantity: 39000 GAL
Chemical Name: GASOLINE
Contact Name: GONZALES,GONZALO
Facility Contact2: GONZALES,GONZALO
Facility Contact3: Not reported
Phone Number 1: (775)323-3146
Phone Type 1: W
Phone Number 2: (775)972-8223
Phone Type 2: H
Phone Number 3: Not reported
Phone Type 3: Not reported

P79
East
1/8-1/4
0.248 mi.
1311 ft.

FLYERS #78 & #780 (USTS)
2500 E 4TH ST
RENO, NV 89512
Site 4 of 4 in cluster P

NV UST U003297996
NV AST N/A

Relative:
Lower
Actual:
4471 ft.

UST:
Facility ID: 4-000003
Owner:
ASSOCIATED FACILITY: Flyers #78 & #780 (USTs)
OWNER/OPERATOR NAME: Flyers Energy LLC
Owner Address, City, State, Zip: 2360 Lindbergh St. Auburn, CA 95602
Tank ID: 1
Tank Status: CURRENTLY IN USE
Tank Capacity: 12000
Tank Substance: KEROSENE
Install Date: 05/08/1986
Tank Material: ASPHALT COATED OR BARE STEEL, CATHODICALLY PROTECTED (NOT SPECIFIED)
FEDERALLY REGULATED UST: TRUE
Pipe Material: CATHODICALLY PROTECTED (NOT SPECIFIED), GALVANIZED STEEL
Tank ID: 10

Map ID
Direction
Distance
Elevation

MAP FINDINGS

Site

Database(s)

EDR ID Number
EPA ID Number

FLYERS #78 & #780 (USTS) (Continued)

U003297996

Tank Status:	PERMANENTLY CLOSED
Tank Capacity:	5000
Tank Substance:	KEROSENE
Install Date:	01/01/1992
Tank Material:	ASPHALT COATED OR BARE STEEL, NONE
FEDERALLY REGULATED UST:	TRUE
Pipe Material:	BARE STEEL, NONE
Tank ID:	11
Tank Status:	PERMANENTLY CLOSED
Tank Capacity:	3000
Tank Substance:	DIESEL
Install Date:	01/01/1992
Tank Material:	ASPHALT COATED OR BARE STEEL, NONE
FEDERALLY REGULATED UST:	TRUE
Pipe Material:	BARE STEEL, NONE
Tank ID:	2
Tank Status:	CURRENTLY IN USE
Tank Capacity:	12000
Tank Substance:	DIESEL
Install Date:	05/08/1986
Tank Material:	ASPHALT COATED OR BARE STEEL, CATHODICALLY PROTECTED (NOT SPECIFIED)
FEDERALLY REGULATED UST:	TRUE
Pipe Material:	CATHODICALLY PROTECTED (NOT SPECIFIED), GALVANIZED STEEL
Tank ID:	3
Tank Status:	CURRENTLY IN USE
Tank Capacity:	12000
Tank Substance:	DIESEL
Install Date:	05/08/1986
Tank Material:	ASPHALT COATED OR BARE STEEL, CATHODICALLY PROTECTED (NOT SPECIFIED)
FEDERALLY REGULATED UST:	TRUE
Pipe Material:	CATHODICALLY PROTECTED (NOT SPECIFIED), GALVANIZED STEEL
Tank ID:	4
Tank Status:	CURRENTLY IN USE
Tank Capacity:	12000
Tank Substance:	DIESEL
Install Date:	08/05/1986
Tank Material:	ASPHALT COATED OR BARE STEEL, CATHODICALLY PROTECTED (NOT SPECIFIED)
FEDERALLY REGULATED UST:	TRUE
Pipe Material:	CATHODICALLY PROTECTED (NOT SPECIFIED), GALVANIZED STEEL
Tank ID:	5
Tank Status:	CURRENTLY IN USE
Tank Capacity:	10000
Tank Substance:	USED OIL
Install Date:	05/08/1986
Tank Material:	ASPHALT COATED OR BARE STEEL, CATHODICALLY PROTECTED (NOT SPECIFIED)
FEDERALLY REGULATED UST:	TRUE
Pipe Material:	CATHODICALLY PROTECTED (NOT SPECIFIED), GALVANIZED STEEL
Tank ID:	6
Tank Status:	CURRENTLY IN USE
Tank Capacity:	12000
Tank Substance:	GASOLINE (CONTAINING <= 10% ETHANOL)

Map ID
Direction
Distance
Elevation

MAP FINDINGS

Site

Database(s)

EDR ID Number
EPA ID Number

FLYERS #78 & #780 (USTS) (Continued)

U003297996

Install Date: 05/08/1986
Tank Material: ASPHALT COATED OR BARE STEEL, CATHODICALLY PROTECTED (NOT SPECIFIED)
FEDERALLY REGULATED UST: TRUE
Pipe Material: DOUBLE WALLED, FLEXIBLE PLASTIC

Tank ID: 7
Tank Status: CURRENTLY IN USE
Tank Capacity: 12000
Tank Substance: GASOLINE (CONTAINING <= 10% ETHANOL)
Install Date: 05/08/1986
Tank Material: ASPHALT COATED OR BARE STEEL, CATHODICALLY PROTECTED (NOT SPECIFIED)
FEDERALLY REGULATED UST: TRUE
Pipe Material: DOUBLE WALLED, FLEXIBLE PLASTIC

Tank ID: 8
Tank Status: CURRENTLY IN USE
Tank Capacity: 12000
Tank Substance: GASOLINE (CONTAINING <= 10% ETHANOL)
Install Date: 05/08/1986
Tank Material: ASPHALT COATED OR BARE STEEL, CATHODICALLY PROTECTED (NOT SPECIFIED)
FEDERALLY REGULATED UST: TRUE
Pipe Material: DOUBLE WALLED, FLEXIBLE PLASTIC

Tank ID: 9
Tank Status: CURRENTLY IN USE
Tank Capacity: 12000
Tank Substance: DIESEL
Install Date: 05/08/1986
Tank Material: ASPHALT COATED OR BARE STEEL, CATHODICALLY PROTECTED (NOT SPECIFIED)
FEDERALLY REGULATED UST: TRUE
Pipe Material: DOUBLE WALLED, FLEXIBLE PLASTIC

AST:

Facility ID: 4-001123

Tank ID: 1
Tank Status: CURRENTLY IN USE
Capacity: 15000
Substance: OTHER (PETROLEUM PRODUCTS)
Install Date: 04/01/1999
Tank Material: ASPHALT COATED OR BARE STEEL
Tank Secondary Containment/CP: NONE
Federally Regulated AST: FALSE
Pipe Secondary Containment/CP: NONE
Pipe Material: GALVANIZED STEEL

Tank ID: 10
Tank Status: CURRENTLY IN USE
Capacity: 10000
Substance: OTHER (PETROLEUM PRODUCTS)
Install Date: 06/01/1984
Tank Material: ASPHALT COATED OR BARE STEEL
Tank Secondary Containment/CP: NONE
Federally Regulated AST: FALSE
Pipe Secondary Containment/CP: NONE
Pipe Material: GALVANIZED STEEL

Map ID
Direction
Distance
Elevation

MAP FINDINGS

Site

Database(s)

EDR ID Number
EPA ID Number

FLYERS #78 & #780 (USTS) (Continued)

U003297996

Tank ID: 11
Tank Status: CURRENTLY IN USE
Capacity: 2500
Substance: NEW OIL
Install Date: 07/01/2000
Tank Material: ASPHALT COATED OR BARE STEEL
Tank Secondary Containment/CP: NONE
Federally Regulated AST: FALSE
Pipe Secondary Containment/CP: NONE
Pipe Material: GALVANIZED STEEL

Tank ID: 12
Tank Status: CURRENTLY IN USE
Capacity: 1000
Substance: DIESEL
Install Date: 07/01/2000
Tank Material: ASPHALT COATED OR BARE STEEL
Tank Secondary Containment/CP: NONE
Federally Regulated AST: FALSE
Pipe Secondary Containment/CP: NONE
Pipe Material: GALVANIZED STEEL

Tank ID: 13
Tank Status: CURRENTLY IN USE
Capacity: 1100
Substance: DIESEL
Install Date: 08/01/2005
Tank Material: ASPHALT COATED OR BARE STEEL
Tank Secondary Containment/CP: NONE
Federally Regulated AST: FALSE
Pipe Secondary Containment/CP: NONE
Pipe Material: GALVANIZED STEEL

Tank ID: 14
Tank Status: CURRENTLY IN USE
Capacity: 522
Substance: DIESEL
Install Date: 10/01/2006
Tank Material: ASPHALT COATED OR BARE STEEL
Tank Secondary Containment/CP: NONE
Federally Regulated AST: FALSE
Pipe Secondary Containment/CP: NONE
Pipe Material: GALVANIZED STEEL

Tank ID: 15
Tank Status: CURRENTLY IN USE
Capacity: 3000
Substance: GASOLINE
Install Date: 07/01/2000
Tank Material: ASPHALT COATED OR BARE STEEL
Tank Secondary Containment/CP: NONE
Federally Regulated AST: FALSE
Pipe Secondary Containment/CP: NONE

Map ID
Direction
Distance
Elevation

MAP FINDINGS

Site

Database(s)

EDR ID Number
EPA ID Number

FLYERS #78 & #780 (USTS) (Continued)

U003297996

Pipe Material:	GALVANIZED STEEL
Tank ID:	16
Tank Status:	CURRENTLY IN USE
Capacity:	2500
Substance:	NEW OIL
Install Date:	07/01/2000
Tank Material:	ASPHALT COATED OR BARE STEEL
Tank Secondary Containment/CP:	NONE
Federally Regulated AST:	FALSE
Pipe Secondary Containment/CP:	NONE
Pipe Material:	GALVANIZED STEEL
Tank ID:	17
Tank Status:	CURRENTLY IN USE
Capacity:	2500
Substance:	NEW OIL
Install Date:	07/01/2000
Tank Material:	ASPHALT COATED OR BARE STEEL
Tank Secondary Containment/CP:	NONE
Federally Regulated AST:	FALSE
Pipe Secondary Containment/CP:	NONE
Pipe Material:	GALVANIZED STEEL
Tank ID:	18
Tank Status:	CURRENTLY IN USE
Capacity:	2500
Substance:	NEW OIL
Install Date:	07/01/2000
Tank Material:	ASPHALT COATED OR BARE STEEL
Tank Secondary Containment/CP:	NONE
Federally Regulated AST:	FALSE
Pipe Secondary Containment/CP:	NONE
Pipe Material:	GALVANIZED STEEL
Tank ID:	19
Tank Status:	CURRENTLY IN USE
Capacity:	2500
Substance:	NEW OIL
Install Date:	07/01/2000
Tank Material:	ASPHALT COATED OR BARE STEEL
Tank Secondary Containment/CP:	NONE
Federally Regulated AST:	FALSE
Pipe Secondary Containment/CP:	NONE
Pipe Material:	GALVANIZED STEEL
Tank ID:	2
Tank Status:	CURRENTLY IN USE
Capacity:	15000
Substance:	OTHER (PETROLEUM PRODUCTS)
Install Date:	04/01/1999
Tank Material:	ASPHALT COATED OR BARE STEEL

Map ID
Direction
Distance
Elevation

MAP FINDINGS

Site

Database(s)

EDR ID Number
EPA ID Number

FLYERS #78 & #780 (USTS) (Continued)

U003297996

Tank Secondary Containment/CP: NONE
Federally Regulated AST: FALSE
Pipe Secondary Containment/CP: NONE
Pipe Material: GALVANIZED STEEL

Tank ID: 20
Tank Status: CURRENTLY IN USE
Capacity: 2500
Substance: NEW OIL
Install Date: 07/01/2000
Tank Material: ASPHALT COATED OR BARE STEEL
Tank Secondary Containment/CP: NONE
Federally Regulated AST: FALSE
Pipe Secondary Containment/CP: NONE
Pipe Material: GALVANIZED STEEL

Tank ID: 3
Tank Status: CURRENTLY IN USE
Capacity: 15000
Substance: DIESEL
Install Date: 04/01/1999
Tank Material: ASPHALT COATED OR BARE STEEL
Tank Secondary Containment/CP: NONE
Federally Regulated AST: FALSE
Pipe Secondary Containment/CP: NONE
Pipe Material: GALVANIZED STEEL

Tank ID: 4
Tank Status: CURRENTLY IN USE
Capacity: 15000
Substance: OTHER (PETROLEUM PRODUCTS)
Install Date: 04/01/1999
Tank Material: ASPHALT COATED OR BARE STEEL
Tank Secondary Containment/CP: NONE
Federally Regulated AST: FALSE
Pipe Secondary Containment/CP: NONE
Pipe Material: GALVANIZED STEEL

Tank ID: 5
Tank Status: CURRENTLY IN USE
Capacity: 15000
Substance: OTHER (PETROLEUM PRODUCTS)
Install Date: 04/01/1999
Tank Material: ASPHALT COATED OR BARE STEEL
Tank Secondary Containment/CP: NONE
Federally Regulated AST: FALSE
Pipe Secondary Containment/CP: NONE
Pipe Material: GALVANIZED STEEL

Tank ID: 6
Tank Status: CURRENTLY IN USE
Capacity: 7500

Map ID
Direction
Distance
Elevation

MAP FINDINGS

Site

Database(s)

EDR ID Number
EPA ID Number

FLYERS #78 & #780 (USTS) (Continued)

U003297996

Substance: NEW OIL
Install Date: 04/01/1988
Tank Material: ASPHALT COATED OR BARE STEEL
Tank Secondary Containment/CP: NONE
Federally Regulated AST: FALSE
Pipe Secondary Containment/CP: NONE
Pipe Material: GALVANIZED STEEL

Tank ID: 7
Tank Status: CURRENTLY IN USE
Capacity: 10000
Substance: NEW OIL
Install Date: 06/01/1984
Tank Material: ASPHALT COATED OR BARE STEEL
Tank Secondary Containment/CP: NONE
Federally Regulated AST: FALSE
Pipe Secondary Containment/CP: NONE
Pipe Material: GALVANIZED STEEL

Tank ID: 8
Tank Status: CURRENTLY IN USE
Capacity: 10000
Substance: OTHER (PETROLEUM PRODUCTS)
Install Date: 06/01/1984
Tank Material: ASPHALT COATED OR BARE STEEL
Tank Secondary Containment/CP: NONE
Federally Regulated AST: FALSE
Pipe Secondary Containment/CP: NONE
Pipe Material: GALVANIZED STEEL

Tank ID: 9
Tank Status: CURRENTLY IN USE
Capacity: 10000
Substance: NEW OIL
Install Date: 06/01/1984
Tank Material: ASPHALT COATED OR BARE STEEL
Tank Secondary Containment/CP: NONE
Federally Regulated AST: FALSE
Pipe Secondary Containment/CP: NONE
Pipe Material: GALVANIZED STEEL

80
South
1/4-1/2
0.274 mi.
1448 ft.

KUENZLI PROPERTY
10 GIROUX STREET
RENO, NV

NV SHWS S105114686
N/A

Relative:
Lower
Actual:
4452 ft.

SHWS:
Name: KUENZLI PROPERTY
Address: 10 GIROUX STREET
City,State,Zip: RENO, NV
Facility ID: D-000052
Date Release Reported to NDEP: 8/21/2001
Program: Not reported
NDEP Case Officer: Not reported

Map ID
Direction
Distance
Elevation

MAP FINDINGS

Site

Database(s)

EDR ID Number
EPA ID Number

KUENZLI PROPERTY (Continued)

S105114686

Location of Paper File: NDEP: CC-Storage
Type of Media Impacted: Soil
Event: Not reported
Date of Closure: 9/11/2001
Regulatory Type of Closure: Clean w/ Remed
Contaminant: Heating Oil

81
West
1/4-1/2
0.292 mi.
1540 ft.

REGIONAL TRANSPORTATION COMMISSION WASHOE COUNTY
630 SUTRO STREET
RENO, NV

NV SHWS S107524067
N/A

Relative:
Higher
Actual:
4486 ft.

SHWS:
Name: REGIONAL TRANSPORTATION COMMISSION WASHOE COUNTY
Address: 630 SUTRO STREET
City,State,Zip: RENO, NV
Facility ID: D-000427
Date Release Reported to NDEP: 12/6/1991
Program: non-LUST Corrective Action
NDEP Case Officer: Not reported
Location of Paper File: NDEP: CC-Storage
Type of Media Impacted: Soil
Event: Not reported
Date of Closure: 1/29/1992
Regulatory Type of Closure: Clean w/ Remed
Contaminant: Heating Oil

82
SSE
1/4-1/2
0.301 mi.
1589 ft.

HABITAT FOR HUMANITY RESTORE
1775 KUENZLI ST
RENO, NV 89502

NV SHWS S114020330
NV SWRCY N/A

Relative:
Lower
Actual:
4454 ft.

SHWS:
Name: KENNETH LOUIS BOGART PROPERTY
Address: 1775 KUENZLI STREET
City,State,Zip: RENO, NV
Facility ID: D-001311
Date Release Reported to NDEP: 5/25/1999
Program: non-LUST Corrective Action
NDEP Case Officer: Archive
Location of Paper File: WCDHD: Reno
Type of Media Impacted: Soil
Event: Confirmed Release
Date of Closure: Not reported
Regulatory Type of Closure: Not reported
Contaminant: Motor Oil

NV SWRCY:
Name: HABITAT FOR HUMANITY RESTORE
Address: 1775 KUENZLI ST
City,State,Zip: RENO, NV 89502
Facility Type: Appliances
Phone: (775)323-5511

Map ID
 Direction
 Distance
 Elevation

MAP FINDINGS

Site

Database(s)

EDR ID Number
 EPA ID Number

HABITAT FOR HUMANITY RESTORE (Continued)

S114020330

Name: HABITAT FOR HUMANITY RESTORE
 Address: 1775 KUENZLI ST
 City,State,Zip: RENO, NV 89502
 Facility Type: Carpet
 Phone: (775)323-5511

Name: HABITAT FOR HUMANITY RESTORE
 Address: 1775 KUENZLI ST
 City,State,Zip: RENO, NV 89502
 Facility Type: Construction Material
 Phone: (775)323-5511

Name: HABITAT FOR HUMANITY RESTORE
 Address: 1775 KUENZLI ST
 City,State,Zip: RENO, NV 89502
 Facility Type: Fluorescent Lamps - Long
 Phone: (775)323-5511

Name: HABITAT FOR HUMANITY RESTORE
 Address: 1775 KUENZLI ST
 City,State,Zip: RENO, NV 89502
 Facility Type: Scrap Metal
 Phone: (775)323-5511

Name: HABITAT FOR HUMANITY RESTORE
 Address: 1775 KUENZLI ST
 City,State,Zip: RENO, NV 89502
 Facility Type: Tools
 Phone: (775)323-5511

Name: HABITAT FOR HUMANITY RESTORE
 Address: 1775 KUENZLI ST
 City,State,Zip: RENO, NV 89502
 Facility Type: Wood and Lumber
 Phone: (775)323-5511

83
SW
1/4-1/2
0.306 mi.
1618 ft.

0 E. COMMERCIAL ROW 011-450-24
0 E. COMMERCIAL ROW
RENO, NV 89512

US BROWNFIELDS **1025816523**
FINDS **N/A**

Relative:
Higher
Actual:
4481 ft.

US BROWNFIELDS:
 Name: 0 E. COMMERCIAL ROW 011-450-24
 Address: 0 E. COMMERCIAL ROW
 City,State,Zip: RENO, NV 89512
 Recipient Name: Nevada Department of Conservation and Natural Resources
 Grant Type: Section 128(a) State/Tribal
 Property Number: 011-450-24
 Parcel size: 3.16
 Latitude: 39.530131
 Longitude: -119.803664
 HCM Label: -
 Map Scale: -
 Point of Reference: -
 Highlights: Vacant commercial/industrial site.
 Datum: -
 Acres Property ID: 239890

Map ID
Direction
Distance
Elevation

MAP FINDINGS

Site

Database(s)

EDR ID Number
EPA ID Number

0 E. COMMERCIAL ROW 011-450-24 (Continued)

1025816523

IC Data Access:	-
Start Date:	-
Redev Completion Date:	-
Completed Date:	-
Acres Cleaned Up:	-
Cleanup Funding:	-
Cleanup Funding Source:	-
Assessment Funding:	3000
Assessment Funding Source:	EPA
Redevelopment Funding:	-
Redev. Funding Source:	-
Redev. Funding Entity Name:	-
Redevelopment Start Date:	-
Assessment Funding Entity:	US EPA - State & Tribal Section 128(a) Funding
Cleanup Funding Entity:	-
Grant Type:	Hazardous
Accomplishment Type:	Phase I Environmental Assessment
Accomplishment Count:	Y
Cooperative Agreement Number:	99T41601
Start Date:	12/12/2018
Ownership Entity:	Government
Completion Date:	3/22/2019
Current Owner:	-
Did Owner Change:	-
Cleanup Required:	U
Video Available:	N
Photo Available:	N
Institutional Controls Required:	U
IC Category Proprietary Controls:	-
IC Cat. Info. Devices:	-
IC Cat. Gov. Controls:	-
IC Cat. Enforcement Permit Tools:	-
IC in place date:	-
IC in place:	-
State/tribal program date:	12/12/2018
State/tribal program ID:	-
State/tribal NFA date:	-
Air cleaned:	-
Asbestos found:	-
Asbestos cleaned:	-
Controlled substance found:	-
Controlled substance cleaned:	-
Drinking water affected:	-
Drinking water cleaned:	-
Groundwater affected:	Y
Groundwater cleaned:	-
Lead contaminant found:	-
Lead cleaned up:	-
No media affected:	-
Unknown media affected:	-
Other cleaned up:	-
Other metals found:	-
Other metals cleaned:	-
Other contaminants found:	-
Other contams found description:	-
PAHs found:	-
PAHs cleaned up:	-

Map ID
 Direction
 Distance
 Elevation

MAP FINDINGS

Site

Database(s)

EDR ID Number
 EPA ID Number

0 E. COMMERCIAL ROW 011-450-24 (Continued)

1025816523

PCBs found: -
 PCBs cleaned up: -
 Petro products found: -
 Petro products cleaned: -
 Sediments found: -
 Sediments cleaned: -
 Soil affected: Y
 Soil cleaned up: -
 Surface water cleaned: -
 VOCs found: -
 VOCs cleaned: -
 Cleanup other description: -
 Num. of cleanup and re-dev. jobs: -
 Past use greenspace acreage: -
 Past use residential acreage: -
 Surface Water: -
 Past use commercial acreage: 3.16
 Past use industrial acreage: -
 Future use greenspace acreage: -
 Future use residential acreage: -
 Future use commercial acreage: 3.16
 Future use industrial acreage: -
 Superfund Fed. landowner flag: -
 Arsenic cleaned up: -
 Cadmium cleaned up: -
 Chromium cleaned up: -
 Copper cleaned up: -
 Iron cleaned up: -
 mercury cleaned up: -
 Nickel Cleaned Up: -
 No clean up: -
 Pesticides cleaned up: -
 Selenium cleaned up: -
 SVOCs cleaned up: -
 Unknown clean up: -
 Arsenic contaminant found: -
 Cadmium contaminant found: -
 Chromium contaminant found: -
 Copper contaminant found: -
 Iron contaminant found: -
 Mercury contaminant found: -
 Nickel contaminant found: -
 No contaminant found: -
 Pesticides contaminant found: -
 Selenium contaminant found: -
 SVOCs contaminant found: -
 Unknown contaminant found: -
 Future Use: Multistory -
 Media affected Bluiding Material: -
 Media affected indoor air: -
 Building material media cleaned up: -
 Indoor air media cleaned up: -
 Unknown media cleaned up: -
 Past Use: Multistory -
 Property Description:

Vacant industrial parcel. The Property overlies a regional plume of PCE in groundwater. Adjacent facilities located in proximity of the Property have created PCE impacts to groundwater underlying the

Map ID
Direction
Distance
Elevation

MAP FINDINGS

Site

Database(s)

EDR ID Number
EPA ID Number

0 E. COMMERCIAL ROW 011-450-24 (Continued)

1025816523

Property. The impacted groundwater is within the containment boundary monitored by the Central Truckee Meadows Remediation District. Following remedial actions, residual TPH in soil above Nevada State Reportable concentrations was noted in multiple locations and at various depths on the Property.

Below Poverty Number: 1848
Below Poverty Percent: 46.8
Median Income: 2738
Median Income Number: 2832
Median Income Percent: 71.71
Vacant Housing Number: 633
Vacant Housing Percent: 22.29
Unemployed Number: 286
Unemployed Percent: 7.24

Name: 0 E. COMMERCIAL ROW
Address: 0 E. COMMERCIAL ROW
City, State, Zip: RENO, NV 89512
Recipient Name: Nevada Department of Conservation and Natural Resources
Grant Type: Section 128(a) State/Tribal
Property Number: 008-370-33
Parcel size: 0.6
Latitude: 39.530532
Longitude: -119.801559
HCM Label: -
Map Scale: -
Point of Reference: -
Highlights: -
Datum: -
Acres Property ID: 239880
IC Data Access: -
Start Date: -
Redev Completion Date: -
Completed Date: -
Acres Cleaned Up: -
Cleanup Funding: -
Cleanup Funding Source: -
Assessment Funding: 3000
Assessment Funding Source: EPA
Redevelopment Funding: -
Redev. Funding Source: -
Redev. Funding Entity Name: -
Redevelopment Start Date: -
Assessment Funding Entity: US EPA - State & Tribal Section 128(a) Funding
Cleanup Funding Entity: -
Grant Type: Hazardous
Accomplishment Type: Phase I Environmental Assessment
Accomplishment Count: Y
Cooperative Agreement Number: 99T41601
Start Date: 12/12/2018
Ownership Entity: Government
Completion Date: 3/21/2019
Current Owner: City of Reno
Did Owner Change: N
Cleanup Required: U
Video Available: -
Photo Available: -

Map ID
 Direction
 Distance
 Elevation

MAP FINDINGS

Site

Database(s)

EDR ID Number
 EPA ID Number

0 E. COMMERCIAL ROW 011-450-24 (Continued)

1025816523

Institutional Controls Required:	U
IC Category Proprietary Controls:	-
IC Cat. Info. Devices:	-
IC Cat. Gov. Controls:	-
IC Cat. Enforcement Permit Tools:	-
IC in place date:	-
IC in place:	-
State/tribal program date:	12/12/2018
State/tribal program ID:	-
State/tribal NFA date:	-
Air cleaned:	-
Asbestos found:	-
Asbestos cleaned:	-
Controlled substance found:	-
Controlled substance cleaned:	-
Drinking water affected:	-
Drinking water cleaned:	-
Groundwater affected:	Y
Groundwater cleaned:	-
Lead contaminant found:	-
Lead cleaned up:	-
No media affected:	-
Unknown media affected:	-
Other cleaned up:	-
Other metals found:	-
Other metals cleaned:	-
Other contaminants found:	-
Other contaminants found description:	-
PAHs found:	-
PAHs cleaned up:	-
PCBs found:	-
PCBs cleaned up:	-
Petro products found:	-
Petro products cleaned:	-
Sediments found:	-
Sediments cleaned:	-
Soil affected:	Y
Soil cleaned up:	-
Surface water cleaned:	-
VOCs found:	-
VOCs cleaned:	-
Cleanup other description:	-
Num. of cleanup and re-dev. jobs:	-
Past use greenspace acreage:	-
Past use residential acreage:	-
Surface Water:	-
Past use commercial acreage:	-
Past use industrial acreage:	0.6
Future use greenspace acreage:	-
Future use residential acreage:	-
Future use commercial acreage:	0.6
Future use industrial acreage:	-
Superfund Fed. landowner flag:	-
Arsenic cleaned up:	-
Cadmium cleaned up:	-
Chromium cleaned up:	-
Copper cleaned up:	-

Map ID
 Direction
 Distance
 Elevation

MAP FINDINGS

Site

Database(s)

EDR ID Number
 EPA ID Number

0 E. COMMERCIAL ROW 011-450-24 (Continued)

1025816523

Iron cleaned up: -
 mercury cleaned up: -
 Nickel Cleaned Up: -
 No clean up: -
 Pesticides cleaned up: -
 Selenium cleaned up: -
 SVOCs cleaned up: -
 Unknown clean up: -
 Arsenic contaminant found: -
 Cadmium contaminant found: -
 Chromium contaminant found: -
 Copper contaminant found: -
 Iron contaminant found: -
 Mercury contaminant found: -
 Nickel contaminant found: -
 No contaminant found: -
 Pesticides contaminant found: -
 Selenium contaminant found: -
 SVOCs contaminant found: -
 Unknown contaminant found: -
 Future Use: Multistory -
 Media affected Bluiding Material: -
 Media affected indoor air: -
 Building material media cleaned up: -
 Indoor air media cleaned up: -
 Unknown media cleaned up: -
 Past Use: Multistory -
 Property Description:

The Property is currently a vacant industrial lot owned by the City of Reno. The Property overlies a regional plume of PCE in groundwater. Adjacent facilities located in proximity of the Property have created PCE impacts to groundwater underlying the Property. The impacted groundwater is within the containment boundary monitored by the Central Truckee Meadows Remediation District. As of the date of the Phase I report, remedial action and/or monitoring are being conducted by applicable responsible party(s) and all indications are that this will continue until case closure is granted.

Below Poverty Number: 1449
 Below Poverty Percent: 48.76
 Meidan Income: 2296
 Meidan Income Number: 2178
 Meidan Income Percent: 73.28
 Vacant Housing Number: 428
 Vacant Housing Percent: 21.2
 Unemployed Number: 194
 Unemployed Percent: 6.53

Name: 0 E. COMMERCIAL ROW
 Address: 0 E. COMMERCIAL ROW
 City,State,Zip: RENO, NV 89512
 Recipient Name: Nevada Department of Conservation and Natural Resources
 Grant Type: Section 128(a) State/Tribal
 Property Number: 008-370-33
 Parcel size: 0.6
 Latitude: 39.530532
 Longitude: -119.801559
 HCM Label: -
 Map Scale: -

Map ID
Direction
Distance
Elevation

MAP FINDINGS

Site

Database(s)

EDR ID Number
EPA ID Number

0 E. COMMERCIAL ROW 011-450-24 (Continued)

1025816523

Point of Reference: -
Highlights: -
Datum: -
Acres Property ID: 239880
IC Data Access: -
Start Date: -
Redev Completion Date: -
Completed Date: -
Acres Cleaned Up: -
Cleanup Funding: -
Cleanup Funding Source: -
Assessment Funding: 57071
Assessment Funding Source: EPA
Redevelopment Funding: -
Redev. Funding Source: -
Redev. Funding Entity Name: -
Redevelopment Start Date: -
Assessment Funding Entity: US EPA - State & Tribal Section 128(a) Funding
Cleanup Funding Entity: -
Grant Type: Hazardous
Accomplishment Type: Phase II Environmental Assessment
Accomplishment Count: N
Cooperative Agreement Number: 99T41601
Start Date: 11/7/2019
Ownership Entity: Government
Completion Date: -
Current Owner: City of Reno
Did Owner Change: N
Cleanup Required: U
Video Available: -
Photo Available: -
Institutional Controls Required: U
IC Category Proprietary Controls: -
IC Cat. Info. Devices: -
IC Cat. Gov. Controls: -
IC Cat. Enforcement Permit Tools: -
IC in place date: -
IC in place: -
State/tribal program date: 12/12/2018
State/tribal program ID: -
State/tribal NFA date: -
Air cleaned: -
Asbestos found: -
Asbestos cleaned: -
Controlled substance found: -
Controlled substance cleaned: -
Drinking water affected: -
Drinking water cleaned: -
Groundwater affected: Y
Groundwater cleaned: -
Lead contaminant found: -
Lead cleaned up: -
No media affected: -
Unknown media affected: -
Other cleaned up: -
Other metals found: -
Other metals cleaned: -

Map ID
Direction
Distance
Elevation

MAP FINDINGS

Site

Database(s)

EDR ID Number
EPA ID Number

0 E. COMMERCIAL ROW 011-450-24 (Continued)

1025816523

Other contaminants found:	-
Other contams found description:	-
PAHs found:	-
PAHs cleaned up:	-
PCBs found:	-
PCBs cleaned up:	-
Petro products found:	-
Petro products cleaned:	-
Sediments found:	-
Sediments cleaned:	-
Soil affected:	Y
Soil cleaned up:	-
Surface water cleaned:	-
VOCs found:	-
VOCs cleaned:	-
Cleanup other description:	-
Num. of cleanup and re-dev. jobs:	-
Past use greenspace acreage:	-
Past use residential acreage:	-
Surface Water:	-
Past use commercial acreage:	-
Past use industrial acreage:	0.6
Future use greenspace acreage:	-
Future use residential acreage:	-
Future use commercial acreage:	0.6
Future use industrial acreage:	-
Superfund Fed. landowner flag:	-
Arsenic cleaned up:	-
Cadmium cleaned up:	-
Chromium cleaned up:	-
Copper cleaned up:	-
Iron cleaned up:	-
mercury cleaned up:	-
Nickel Cleaned Up:	-
No clean up:	-
Pesticides cleaned up:	-
Selenium cleaned up:	-
SVOCs cleaned up:	-
Unknown clean up:	-
Arsenic contaminant found:	-
Cadmium contaminant found:	-
Chromium contaminant found:	-
Copper contaminant found:	-
Iron contaminant found:	-
Mercury contaminant found:	-
Nickel contaminant found:	-
No contaminant found:	-
Pesticides contaminant found:	-
Selenium contaminant found:	-
SVOCs contaminant found:	-
Unknown contaminant found:	-
Future Use: Multistory	-
Media affected Bluiding Material:	-
Media affected indoor air:	-
Building material media cleaned up:	-
Indoor air media cleaned up:	-
Unknown media cleaned up:	-

Map ID
 Direction
 Distance
 Elevation

MAP FINDINGS

Site

Database(s)

EDR ID Number
 EPA ID Number

0 E. COMMERCIAL ROW 011-450-24 (Continued)

1025816523

Past Use: Multistory -
 Property Description: The Property is currently a vacant industrial lot owned by the City of Reno. The Property overlies a regional plume of PCE in groundwater. Adjacent facilities located in proximity of the Property have created PCE impacts to groundwater underlying the Property. The impacted groundwater is within the containment boundary monitored by the Central Truckee Meadows Remediation District. As of the date of the Phase I report, remedial action and/or monitoring are being conducted by applicable responsible party(s) and all indications are that this will continue until case closure is granted.

Below Poverty Number: 1449
 Below Poverty Percent: 48.76
 Median Income: 2296
 Median Income Number: 2178
 Median Income Percent: 73.28
 Vacant Housing Number: 428
 Vacant Housing Percent: 21.2
 Unemployed Number: 194
 Unemployed Percent: 6.53

FINDS:

Registry ID: 110070560310

Click Here:

Environmental Interest/Information System:

US EPA Assessment, Cleanup and Redevelopment Exchange System (ACRES) is an federal online database for Brownfields Grantees to electronically submit data directly to EPA.

[Click this hyperlink](#) while viewing on your computer to access additional FINDS: detail in the EDR Site Report.

84
SSE
1/4-1/2
0.327 mi.
1725 ft.

AMERICAN SALVAGE
1915 KUENZLI ST
RENO, NV 89502

NV SWRCY S111243284
N/A

Relative:
Lower
Actual:
4457 ft.

NV SWRCY:
 Name: AMERICAN SALVAGE
 Address: 1915 KUENZLI ST
 City,State,Zip: RENO, NV 89502
 Facility Type: Radiators
 Phone: (775)323-2017

Name: AMERICAN SALVAGE
 Address: 1915 KUENZLI ST
 City,State,Zip: RENO, NV 89502
 Facility Type: Scrap Metal
 Phone: (775)323-2017

MAP FINDINGS

Map ID			EDR ID Number
Direction			EPA ID Number
Distance			
Elevation	Site	Database(s)	

85 East 1/4-1/2 0.328 mi. 1730 ft.	RMC NEVADA PLANT 2200 BARNETT WAY RENO, NV	NV SHWS	S106870838 N/A
---	---	----------------	--------------------------

Relative: Lower Actual: 4470 ft.	SHWS: Name: Address: City,State,Zip: Facility ID: Date Release Reported to NDEP: Program: NDEP Case Officer: Location of Paper File: Type of Media Impacted: Event: Date of Closure: Regulatory Type of Closure: Contaminant:	RMC NEVADA PLANT 2200 BARNETT WAY RENO, NV 4-000917 10/13/2004 non-LUST Corrective Action Archive WCDHD: Reno Soil Confirmed Release Not reported Not reported Diesel
---	---	--

86 East 1/4-1/2 0.338 mi. 1784 ft.	MARTY S. KAYE COMMERCIAL PROPERTY 2560 EAST 4TH STREET RENO, NV	NV SHWS	S118153818 N/A
---	--	----------------	--------------------------

Relative: Lower Actual: 4470 ft.	SHWS: Name: Address: City,State,Zip: Facility ID: Date Release Reported to NDEP: Program: NDEP Case Officer: Location of Paper File: Type of Media Impacted: Event: Date of Closure: Regulatory Type of Closure: Contaminant:	MARTY S. KAYE COMMERCIAL PROPERTY 2560 EAST 4TH STREET RENO, NV D-000905 5/6/2015 non-LUST Corrective Action Archive WCDHD: Reno Soil Confirmed Release Not reported Not reported TPH
---	---	--

87 SW 1/4-1/2 0.392 mi. 2072 ft.	RSW - AMERICA RECYCLES (WM INC.) 1100 E COMMERCIAL ROW RENO, NV 89512	NV SWRCY	S107152658 N/A
---	--	-----------------	--------------------------

Relative: Lower Actual: 4471 ft.	NV SWRCY: Name: Address: City,State,Zip: Facility Type: Phone: Name: Address: City,State,Zip:	RSW - AMERICA RECYCLES (WM INC.) 1100 E COMMERCIAL ROW RENO, NV 89512 Aluminum (775)329-8822 RSW - AMERICA RECYCLES (WM INC.) 1100 E COMMERCIAL ROW RENO, NV 89512
---	---	---

Map ID
Direction
Distance
Elevation

MAP FINDINGS

Site

Database(s)

EDR ID Number
EPA ID Number

RSW - AMERICA RECYCLES (WM INC.) (Continued)

S107152658

Facility Type: Batteries - Household
Phone: (775)329-8822

Name: RSW - AMERICA RECYCLES (WM INC.)
Address: 1100 E COMMERCIAL ROW
City,State,Zip: RENO, NV 89512
Facility Type: Cardboard
Phone: (775)329-8822

Name: RSW - AMERICA RECYCLES (WM INC.)
Address: 1100 E COMMERCIAL ROW
City,State,Zip: RENO, NV 89512
Facility Type: Compact Fluorescent Lamps
Phone: (775)329-8822

Name: RSW - AMERICA RECYCLES (WM INC.)
Address: 1100 E COMMERCIAL ROW
City,State,Zip: RENO, NV 89512
Facility Type: Glass
Phone: (775)329-8822

Name: RSW - AMERICA RECYCLES (WM INC.)
Address: 1100 E COMMERCIAL ROW
City,State,Zip: RENO, NV 89512
Facility Type: Magazines
Phone: (775)329-8822

Name: RSW - AMERICA RECYCLES (WM INC.)
Address: 1100 E COMMERCIAL ROW
City,State,Zip: RENO, NV 89512
Facility Type: Newspapers
Phone: (775)329-8822

Name: RSW - AMERICA RECYCLES (WM INC.)
Address: 1100 E COMMERCIAL ROW
City,State,Zip: RENO, NV 89512
Facility Type: Paper
Phone: (775)329-8822

Name: RSW - AMERICA RECYCLES (WM INC.)
Address: 1100 E COMMERCIAL ROW
City,State,Zip: RENO, NV 89512
Facility Type: Plastics
Phone: (775)329-8822

Name: RSW - AMERICA RECYCLES (WM INC.)
Address: 1100 E COMMERCIAL ROW
City,State,Zip: RENO, NV 89512
Facility Type: Steel and Tin
Phone: (775)329-8822

Map ID
Direction
Distance
Elevation

MAP FINDINGS

Site

Database(s)

EDR ID Number
EPA ID Number

88
SSE
1/4-1/2
0.393 mi.
2076 ft.

WHITTLESEA CHECKER TAXI INC
100 SUNSHINE LANE
RENO, NV

NV SHWS S107600653
NV HMRI N/A
NV NPDES

Relative:
Lower

SHWS:

Actual:
4458 ft.

Name: WHITTLESEA CHECKER TAXI, INC.
Address: 100 SUNSHINE LANE
City,State,Zip: RENO, NV
Facility ID: 4-000114
Date Release Reported to NDEP: 2/11/2009
Program: non-LUST Corrective Action
NDEP Case Officer: Not reported
Location of Paper File: NDEP: CC-Storage
Type of Media Impacted: Soil
Event: Not reported
Date of Closure: 6/2/2009
Regulatory Type of Closure: Clean w/ Remed
Contaminant: TPH

HMRI:

Facility Id: 2934
Case Number: 811-97-2
Quantity: 600 LBS
Chemical Name: A/C REFRIGERANT 134A
Contact Name: BRENTON,JON
Facility Contact2: BRENTON,JON
Facility Contact3: Not reported
Phone Number 1: (775)323-0503
Phone Type 1: W
Phone Number 2: (775)691-3690
Phone Type 2: C
Phone Number 3: Not reported
Phone Type 3: Not reported

Facility Id: 2934
Case Number: 8006-61-9
Quantity: 10600 GAL
Chemical Name: GASOLINE
Contact Name: BRENTON,JON
Facility Contact2: BRENTON,JON
Facility Contact3: Not reported
Phone Number 1: (775)323-0503
Phone Type 1: W
Phone Number 2: (775)691-3690
Phone Type 2: C
Phone Number 3: Not reported
Phone Type 3: Not reported

Facility Id: 2934
Case Number: 107-21-1
Quantity: 110 GAL
Chemical Name: ANTIFREEZE
Contact Name: BRENTON,JON
Facility Contact2: BRENTON,JON
Facility Contact3: Not reported
Phone Number 1: (775)323-0503
Phone Type 1: W

Map ID
Direction
Distance
Elevation

MAP FINDINGS

Site

Database(s)

EDR ID Number
EPA ID Number

WHITTLESEA CHECKER TAXI INC (Continued)

S107600653

Phone Number 2: (775)691-3690
Phone Type 2: C
Phone Number 3: Not reported
Phone Type 3: Not reported

Facility Id: 2934
Case Number: 303-00-0
Quantity: 250 GAL
Chemical Name: WASTE OIL
Contact Name: BRENTON,JON
Facility Contact2: BRENTON,JON
Facility Contact3: Not reported
Phone Number 1: (775)323-0503
Phone Type 1: W
Phone Number 2: (775)691-3690
Phone Type 2: C
Phone Number 3: Not reported
Phone Type 3: Not reported

NPDES:

Name: WHITTLESEA CHECKER TAXI
Address: 100 SUNSHINE LANE
City,State,Zip: RENO, NV
Facility Type: Not reported
Facility Status: Approved
Permit Number: ISW-168
Expiration Date: Not reported
Contact Name: Not reported
Contact Phone: Not reported
Latitude: 999.99000
Longitude: 999.99000
Approved Date: 08/04/1993
Permit ID: Not reported
Major Minor: Not reported
Permit Type: Not reported
Disc Fee Type: Not reported
Fee Amount: Not reported

89
NNW
1/4-1/2
0.424 mi.
2240 ft.

DUNCAN GLENN ELEMENTARY SCHOOL
1200 MONTELLO STREET
RENO, NV

NV SHWS S103876466
N/A

Relative:
Lower
Actual:
4474 ft.

SHWS:
Name: DUNCAN GLENN ELEMENTARY SCHOOL
Address: 1200 MONTELLO STREET
City,State,Zip: RENO, NV
Facility ID: D-000323
Date Release Reported to NDEP: 1/1/1990
Program: Not reported
NDEP Case Officer: Not reported
Location of Paper File: NDEP: CC-Storage
Type of Media Impacted: Soil
Event: Not reported
Date of Closure: 9/12/1996
Regulatory Type of Closure: Not reported

Map ID
Direction
Distance
Elevation

MAP FINDINGS

Site

Database(s)

EDR ID Number
EPA ID Number

DUNCAN GLENN ELEMENTARY SCHOOL (Continued)

S103876466

Contaminant: Not reported

Q90
East
1/4-1/2
0.437 mi.
2308 ft.

CONEY ISLAND UNION (# 5642)
2790 EAST 4TH STREET
RENO, NV 89502

NV SHWS S110169764
N/A

Site 1 of 2 in cluster Q

Relative:
Lower
Actual:
4467 ft.

SHWS:
Name: CONEY ISLAND UNION (# 5642)
Address: 2790 EAST 4TH STREET
City,State,Zip: RENO, NV
Facility ID: 4-000420
Date Release Reported to NDEP: 1/1/1990
Program: Not reported
NDEP Case Officer: Not reported
Location of Paper File: NDEP: CC-Storage
Type of Media Impacted: No Impact
Event: Not reported
Date of Closure: 6/1/1988
Regulatory Type of Closure: UST Clean Closure
Contaminant: Not reported

Name: CONEY ISLAND UNION (# 5642)
Address: 2790 EAST 4TH STREET
City,State,Zip: RENO, NV 89502
Facility ID: 4-000420
Date Release Reported to NDEP: Not reported
Program: -
NDEP Case Officer: mgrebeck
Location of Paper File: Not reported
Type of Media Impacted: No Impact/Clean Close
Event: Not reported
Date of Closure: 06/01/1988
Regulatory Type of Closure: Clean Close
Contaminant: Not reported

91
North
1/4-1/2
0.438 mi.
2311 ft.

TRANER MIDDLE SCHOOL
1700 CARVILLE DRIVE
RENO, NV

NV SHWS S107524138
N/A

Relative:
Lower
Actual:
4469 ft.

SHWS:
Name: TRANER MIDDLE SCHOOL
Address: 1700 CARVILLE DRIVE
City,State,Zip: RENO, NV
Facility ID: D-000184
Date Release Reported to NDEP: 7/9/2001
Program: non-LUST Corrective Action
NDEP Case Officer: Not reported
Location of Paper File: NDEP: CC-Storage
Type of Media Impacted: Soil
Event: Not reported
Date of Closure: 11/8/2001
Regulatory Type of Closure: NAC 445A A-K

Map ID
Direction
Distance
Elevation

MAP FINDINGS

Site

Database(s)

EDR ID Number
EPA ID Number

TRANER MIDDLE SCHOOL (Continued)

S107524138

Contaminant: Heating Oil

Q92
East
1/4-1/2
0.443 mi.
2340 ft.

HOWARD'S CHEVRON INC
2799 EAST 4TH STREET
RENO, NV 89512

NV SWRCY **S125395304**
N/A

Site 2 of 2 in cluster Q

Relative:
Lower
Actual:
4467 ft.

NV SWRCY:
Name: HOWARD'S CHEVRON INC
Address: 2799 EAST 4TH STREET
City,State,Zip: RENO, NV 89512
Facility Type: Antifreeze
Phone: (775)786-2159

Name: HOWARD'S CHEVRON INC
Address: 2799 EAST 4TH STREET
City,State,Zip: RENO, NV 89512
Facility Type: Oil & Transmission Fluid
Phone: (775)786-2159

Name: HOWARD'S CHEVRON INC
Address: 2799 EAST 4TH STREET
City,State,Zip: RENO, NV 89512
Facility Type: Oil Filters
Phone: (775)786-2159

Name: HOWARD'S CHEVRON INC
Address: 2799 EAST 4TH STREET
City,State,Zip: RENO, NV 89512
Facility Type: Tires
Phone: (775)786-2159

93
SSW
1/4-1/2
0.457 mi.
2411 ft.

NEVADA PALLET CO
1503 E. 2ND
RENO, NV 89502

NV SWRCY **S107152632**
N/A

Relative:
Lower
Actual:
4467 ft.

NV SWRCY:
Name: NEVADA PALLET CO
Address: 1503 E. 2ND
City,State,Zip: RENO, NV 89502
Facility Type: Pallets
Phone: (775)323-4200

MAP FINDINGS

Map ID
Direction
Distance
Elevation

Site

Database(s)

EDR ID Number
EPA ID Number

94
East
1/4-1/2
0.467 mi.
2465 ft.

KINDER MORGAN ENERGY PARTNERS
PRIMARY STREET: GALLETTI CROSS STREET: BARNETT WAY
RENO, NV

NV SHWS S108855786
N/A

Relative:
Lower
Actual:
4467 ft.

SHWS:
Name: KINDER MORGAN ENERGY PARTNERS
Address: PRIMARY STREET: GALLETTI CROSS STREET: BARNETT WAY
City,State,Zip: RENO, NV
Facility ID: D-000762
Date Release Reported to NDEP: 10/2/2007
Program: non-LUST Corrective Action
NDEP Case Officer: bdiezel
Location of Paper File: NDEP: Carson City
Type of Media Impacted: Ground Water
Event: Confirmed Release
Date of Closure: Not reported
Regulatory Type of Closure: Not reported
Contaminant: Jet Fuel/ Av Gas

95
WNW
1/4-1/2
0.469 mi.
2478 ft.

WASHOE COUNTY PUBLIC WORKS DEPARTMENT
842 SPOKANE STREET
RENO, NV

NV SHWS S113711040
N/A

Relative:
Higher
Actual:
4480 ft.

SHWS:
Name: WASHOE COUNTY PUBLIC WORKS DEPARTMENT
Address: 842 SPOKANE STREET
City,State,Zip: RENO, NV
Facility ID: D-000856
Date Release Reported to NDEP: 1/16/2013
Program: non-LUST Corrective Action
NDEP Case Officer: Not reported
Location of Paper File: NDEP: Carson City
Type of Media Impacted: Soil
Event: Not reported
Date of Closure: 4/29/2013
Regulatory Type of Closure: Clean w/ Remed
Contaminant: Heating Oil

96
West
1/4-1/2
0.477 mi.
2520 ft.

RSD
510 MORRILL
RENO, NV 89512

NV SWRCY S109844464
N/A

Relative:
Higher
Actual:
4488 ft.

NV SWRCY:
Name: RSD
Address: 510 MORRILL
City,State,Zip: RENO, NV 89512
Facility Type: Thermostats
Phone: (775)329-1067

MAP FINDINGS

Map ID
Direction
Distance
Elevation

Site

Database(s)

EDR ID Number
EPA ID Number

97
ESE
1/4-1/2
0.486 mi.
2567 ft.

NEVADA DEPARTMENT OF TRANSPORTATION
310 GALLETTI WAY
SPARKS, NV

NV SHWS S103875503
N/A

Relative:
Lower

SHWS:

Actual:
4466 ft.

Name: NEVADA DEPARTMENT OF TRANSPORTATION
Address: 310 GALLETTI WAY
City,State,Zip: SPARKS, NV
Facility ID: 4-000564
Date Release Reported to NDEP: 1/1/1990
Program: Not reported
NDEP Case Officer: Not reported
Location of Paper File: NDEP: CC-Storage
Type of Media Impacted: Soil
Event: Not reported
Date of Closure: 3/29/1993
Regulatory Type of Closure: Not reported
Contaminant: Not reported

Name: NEVADA DEPARTMENT OF TRANSPORTATION
Address: 310 GALLETTI WAY
City,State,Zip: SPARKS, NV
Facility ID: 4-000564
Date Release Reported to NDEP: 1/1/1990
Program: Not reported
NDEP Case Officer: Not reported
Location of Paper File: NDEP: CC-Storage
Type of Media Impacted: Ground Water
Event: Not reported
Date of Closure: 3/29/1993
Regulatory Type of Closure: Not reported
Contaminant: Not reported

98
WSW
1/4-1/2
0.490 mi.
2589 ft.

BASTA INVESTMENT COMPANY, LLC
1010 EAST COMMERCIAL ROW
RENO, NV

NV SHWS S120860195
N/A

Relative:
Lower

SHWS:

Actual:
4467 ft.

Name: BASTA INVESTMENT COMPANY, LLC
Address: 1010 EAST COMMERCIAL ROW
City,State,Zip: RENO, NV
Facility ID: 4-000262
Date Release Reported to NDEP: 3/30/2017
Program: non-LUST Corrective Action
NDEP Case Officer: Not reported
Location of Paper File: WCDHD: Reno
Type of Media Impacted: Soil
Event: Not reported
Date of Closure: 3/7/2018
Regulatory Type of Closure: Clean w/ Remed
Contaminant: Diesel

MAP FINDINGS

Map ID
Direction
Distance
Elevation

Site

Database(s)

EDR ID Number
EPA ID Number

99
SW
1/4-1/2
0.498 mi.
2631 ft.

RIVER SENIOR PARTNERS
PRIMARY STREET: KUENZLI STREET CROSS STREET: SUTRO STREET
RENO, NV

NV SHWS S110768026
N/A

Relative:
Lower

SHWS:

Actual:
4471 ft.

Name: RIVER SENIOR PARTNERS
Address: PRIMARY STREET: KUENZLI STREET CROSS STREET: SUTRO STREET
City,State,Zip: RENO, NV
Facility ID: D-000815
Date Release Reported to NDEP: 7/6/2010
Program: non-LUST Corrective Action
NDEP Case Officer: Not reported
Location of Paper File: NDEP: CC-Storage
Type of Media Impacted: Soil
Event: Not reported
Date of Closure: 10/21/2010
Regulatory Type of Closure: Clean w/ Remed
Contaminant: Heating Oil

R100
SW
1/2-1
0.528 mi.
2787 ft.

CENTER FOR ADVANCED MEDICINE
901 EAST 2ND STREET
RENO, NV

NV SHWS S116161982
N/A

Site 1 of 2 in cluster R

Relative:
Lower

SHWS:

Actual:
4476 ft.

Name: CENTER FOR ADVANCED MEDICINE
Address: 901 EAST 2ND STREET
City,State,Zip: RENO, NV
Facility ID: D-000872
Date Release Reported to NDEP: 10/26/2013
Program: non-LUST Corrective Action
NDEP Case Officer: Not reported
Location of Paper File: WCDHD: Reno
Type of Media Impacted: Soil
Event: Not reported
Date of Closure: 12/13/2013
Regulatory Type of Closure: Clean w/ Remed
Contaminant: TPH

101
WSW
1/2-1
0.536 mi.
2832 ft.

CITY OF RENO REDEVELOPMENT AGENCY
111 MORRILL AVENUE
RENO, NV

NV SHWS S106514284
NV VCP N/A

Relative:
Lower

SHWS:

Actual:
4474 ft.

Name: CITY OF RENO REDEVELOPMENT AGENCY
Address: 111 MORRILL AVENUE
City,State,Zip: RENO, NV
Facility ID: D-000100
Date Release Reported to NDEP: 4/23/2008
Program: non-LUST Corrective Action
NDEP Case Officer: Archive
Location of Paper File: NDEP: Carson City
Type of Media Impacted: Soil

Map ID
Direction
Distance
Elevation

MAP FINDINGS

Site

Database(s)

EDR ID Number
EPA ID Number

CITY OF RENO REDEVELOPMENT AGENCY (Continued)

S106514284

Event: Confirmed Release
Date of Closure: **Not reported**
Regulatory Type of Closure: Not reported
Contaminant: TPH

Name: CITY OF RENO REDEVELOPMENT AGENCY
Address: 111 MORRILL AVENUE
City,State,Zip: RENO, NV
Facility ID: D-000100
Date Release Reported to NDEP: 4/23/2008
Program: non-LUST Corrective Action
NDEP Case Officer: Archive
Location of Paper File: NDEP: Carson City
Type of Media Impacted: Ground Water
Event: Confirmed Release
Date of Closure: **Not reported**
Regulatory Type of Closure: Not reported
Contaminant: TPH

Name: CITY OF RENO REDEVELOPMENT AGENCY
Address: 111 MORRILL AVENUE
City,State,Zip: RENO, NV
Facility ID: D-000100
Date Release Reported to NDEP: 7/9/2003
Program: non-LUST Corrective Action
NDEP Case Officer: Not reported
Location of Paper File: NDEP: CC-Storage
Type of Media Impacted: Soil
Event: Not reported
Date of Closure: **10/17/2006**
Regulatory Type of Closure: NAC 445A A-K
Contaminant: TPH

VCP:

Name: CITY OF RENO REDEVELOPMENT
Address: 111 MORRILL ST.
City,State,Zip: RENO, NV
Facility Status: Active

S102
WNW
1/2-1
0.538 mi.
2840 ft.

WASHOE COUNTY PUBLIC WORKS DEPARTMENT
854 MORRILL AVENUE
RENO, NV

NV SHWS S111027628
N/A

Site 1 of 2 in cluster S

Relative:
Higher
Actual:
4482 ft.

SHWS:
Name: WASHOE COUNTY PUBLIC WORKS DEPARTMENT
Address: 854 MORRILL AVENUE
City,State,Zip: RENO, NV
Facility ID: D-000197
Date Release Reported to NDEP: 9/14/1995
Program: non-LUST Corrective Action
NDEP Case Officer: Not reported
Location of Paper File: NDEP: CC-Storage
Type of Media Impacted: Soil
Event: Not reported
Date of Closure: **5/1/1996**

Map ID
Direction
Distance
Elevation

MAP FINDINGS

Site

Database(s)

EDR ID Number
EPA ID Number

WASHOE COUNTY PUBLIC WORKS DEPARTMENT (Continued)

S111027628

Regulatory Type of Closure: NAC 445A A-K
Contaminant: Heating Oil

S103
WNW
1/2-1
0.549 mi.
2897 ft.

WASHOE COUNTY PUBLIC WORKS DEPARTMENT
829 MORRILL AVENUE
RENO, NV

NV SHWS S104235259
N/A

Site 2 of 2 in cluster S

Relative:
Higher
Actual:
4484 ft.

SHWS:
Name: WASHOE COUNTY PUBLIC WORKS DEPARTMENT
Address: 829 MORRILL AVENUE
City,State,Zip: RENO, NV
Facility ID: D-000019
Date Release Reported to NDEP: 12/30/1999
Program: non-LUST Corrective Action
NDEP Case Officer: Not reported
Location of Paper File: WCDHD: Reno
Type of Media Impacted: Soil
Event: Not reported
Date of Closure: 2/28/2000
Regulatory Type of Closure: NAC 445A A-K
Contaminant: Heating Oil

R104
SW
1/2-1
0.555 mi.
2929 ft.

A-1 RADIATOR
875 EAST SECOND STREET
RENO, NV

NV SHWS S103876482
N/A

Site 2 of 2 in cluster R

Relative:
Higher
Actual:
4478 ft.

SHWS:
Name: A-1 RADIATOR
Address: 875 EAST SECOND STREET
City,State,Zip: RENO, NV
Facility ID: D-000829
Date Release Reported to NDEP: 1/12/1994
Program: Not reported
NDEP Case Officer: Not reported
Location of Paper File: NDEP: CC-Storage
Type of Media Impacted: Soil
Event: Not reported
Date of Closure: 5/9/1994
Regulatory Type of Closure: Not reported
Contaminant: Other

MAP FINDINGS

Map ID			EDR ID Number
Direction			EPA ID Number
Distance			
Elevation	Site	Database(s)	

T105 West 1/2-1 0.595 mi. 3142 ft.	RENO POWER LIGHT AND WATER CO 500-510 EUREKA AVE RENO, NV 89512 Site 1 of 2 in cluster T	EDR MGP	1008408997 N/A
Relative: Higher	Manufactured Gas Plants: Alternate Name: SIERRA PACIFIC POWER CO. No additional information available		
Actual: 4491 ft.			
<i>Client Plot</i>			

106 SE 1/2-1 0.596 mi. 3145 ft.	MAACO AUTO PAINTING & BODY SHOP 2445 EAST 2ND STREET RENO, NV	NV SHWS	S123189974 N/A
Relative: Lower	SHWS:		
Actual: 4447 ft.	Name: MAACO AUTO PAINTING & BODY SHOP Address: 2445 EAST 2ND STREET City,State,Zip: RENO, NV Facility ID: 4-000830 Date Release Reported to NDEP: 4/29/1999 Program: non-LUST Corrective Action NDEP Case Officer: Archive Location of Paper File: WCDHD: Reno Type of Media Impacted: Soil Event: Confirmed Release Date of Closure: Not reported Regulatory Type of Closure: Not reported Contaminant: Other		

107 SW 1/2-1 0.609 mi. 3214 ft.	JOYCE LENZORA PROPERTY 826 EAST 2ND STREET RENO, NV	NV SHWS	S107523989 N/A
Relative: Higher	SHWS:		
Actual: 4484 ft.	Name: JOYCE LENZORA PROPERTY Address: 826 EAST 2ND STREET City,State,Zip: RENO, NV Facility ID: D-000177 Date Release Reported to NDEP: 4/24/1996 Program: non-LUST Corrective Action NDEP Case Officer: Not reported Location of Paper File: NDEP: CC-Storage Type of Media Impacted: Soil Event: Not reported Date of Closure: 5/7/1996 Regulatory Type of Closure: NAC 445A A-K Contaminant: Heating Oil		

Map ID
Direction
Distance
Elevation

MAP FINDINGS

Site

Database(s)

EDR ID Number
EPA ID Number

108
South
1/2-1
0.609 mi.
3215 ft.

JACK J. AND DELIA M. GREENHALGH PROPERTY
388 GOULD STREET
RENO, NV

NV SHWS S108437349
N/A

Relative:
Lower
Actual:
4463 ft.

SHWS:
Name: JACK J. AND DELIA M. GREENHALGH PROPERTY
Address: 388 GOULD STREET
City,State,Zip: RENO, NV
Facility ID: D-000747
Date Release Reported to NDEP: 1/10/2007
Program: non-LUST Corrective Action
NDEP Case Officer: Not reported
Location of Paper File: NDEP: CC-Storage
Type of Media Impacted: Soil
Event: Not reported
Date of Closure: 1/29/2007
Regulatory Type of Closure: NAC 445A A-K
Contaminant: Heating Oil

109
SSW
1/2-1
0.619 mi.
3266 ft.

WASHOE MEDICAL CENTER, INC.
77 PRINGLE WAY
RENO, NV

NV SHWS S103875493
N/A

Relative:
Lower
Actual:
4470 ft.

SHWS:
Name: WASHOE MEDICAL CENTER, INC.
Address: 77 PRINGLE WAY
City,State,Zip: RENO, NV
Facility ID: 4-000153
Date Release Reported to NDEP: 1/1/1990
Program: Not reported
NDEP Case Officer: Not reported
Location of Paper File: NDEP: CC-Storage
Type of Media Impacted: Soil
Event: Not reported
Date of Closure: 4/15/1991
Regulatory Type of Closure: Not reported
Contaminant: Not reported

110
ESE
1/2-1
0.621 mi.
3277 ft.

RENO-SPARKS READY MIX PLANT
333 GALETTI WAY
SPARKS, NV

NV SHWS S105805089
N/A

Relative:
Lower
Actual:
4442 ft.

SHWS:
Name: RENO-SPARKS READY MIX PLANT
Address: 333 GALETTI WAY
City,State,Zip: SPARKS, NV
Facility ID: 4-000547
Date Release Reported to NDEP: 3/31/2003
Program: Not reported
NDEP Case Officer: Not reported
Location of Paper File: WCDHD: Reno
Type of Media Impacted: Soil

Map ID
Direction
Distance
Elevation

MAP FINDINGS

Site

Database(s)

EDR ID Number
EPA ID Number

RENO-SPARKS READY MIX PLANT (Continued)

S105805089

Event: Not reported
Date of Closure: **4/10/2003**
Regulatory Type of Closure: NAC 459 A-K
Contaminant: Diesel

111
SW
1/2-1
0.624 mi.
3294 ft.

FETTIG CONSTRUCTION
789 EAST SECOND STREET
RENO, NV

NV SHWS S107523913
N/A

Relative:
Higher

Actual:
4482 ft.

SHWS:
Name: FETTIG CONSTRUCTION
Address: 789 EAST SECOND STREET
City,State,Zip: RENO, NV
Facility ID: D-000225
Date Release Reported to NDEP: 8/18/1992
Program: non-LUST Corrective Action
NDEP Case Officer: Not reported
Location of Paper File: NDEP: CC-Storage
Type of Media Impacted: Soil
Event: Not reported
Date of Closure: **8/21/1992**
Regulatory Type of Closure: Other
Contaminant: Heating Oil

112
SSW
1/2-1
0.634 mi.
3347 ft.

CRYSTAL MOUNTAIN PROPERTIES
86 KIRMAN AVENUE
RENO, NV 89502

NV SHWS S110169775
N/A

Relative:
Higher

Actual:
4477 ft.

SHWS:
Name: CRYSTAL MOUNTAIN PROPERTIES
Address: 86 KIRMAN AVENUE
City,State,Zip: RENO, NV
Facility ID: D-000542
Date Release Reported to NDEP: 8/7/1989
Program: non-LUST Corrective Action
NDEP Case Officer: Not reported
Location of Paper File: NDEP: CC-Storage
Type of Media Impacted: Soil
Event: Not reported
Date of Closure: **9/26/1989**
Regulatory Type of Closure: Other
Contaminant: Heating Oil

Name: CRYSTAL MOUNTAIN PROPERTIES
Address: 86 KIRMAN AVENUE
City,State,Zip: RENO, NV 89502
Facility ID: D-000542
Date Release Reported to NDEP: 08/07/1989
Program: non-LUST
NDEP Case Officer: WCDHD
Location of Paper File: Not reported
Type of Media Impacted: Soil

Map ID
Direction
Distance
Elevation

MAP FINDINGS

Site

Database(s)

EDR ID Number
EPA ID Number

CRYSTAL MOUNTAIN PROPERTIES (Continued)

S110169775

Event: Not reported
Date of Closure: 09/26/1989
Regulatory Type of Closure: Other
Contaminant: Heating Oil

T113
West
1/2-1
0.634 mi.
3348 ft.

SIERRA PACIFIC POWER COMPANY
590 EUREKA AVENUE
RENO, NV
Site 2 of 2 in cluster T

NV SHWS S109521954
N/A

Relative:
Higher

Actual:
4492 ft.

SHWS:
Name: SIERRA PACIFIC POWER COMPANY
Address: 590 EUREKA AVENUE
City,State,Zip: RENO, NV
Facility ID: D-000836
Date Release Reported to NDEP: 3/8/1994
Program: Not reported
NDEP Case Officer: Not reported
Location of Paper File: NDEP: CC-Storage
Type of Media Impacted: Soil
Event: Not reported
Date of Closure: 10/10/1997
Regulatory Type of Closure: Not reported
Contaminant: TPH

114
WSW
1/2-1
0.645 mi.
3404 ft.

DESERT GLASS / NEVADA FORKLIFT (RETRAC PROJECT)
310 NORTH PARK STREET
RENO, NV

NV SHWS S107523890
N/A

Relative:
Higher

Actual:
4487 ft.

SHWS:
Name: DESERT GLASS / NEVADA FORKLIFT (RETRAC PROJECT)
Address: 310 NORTH PARK STREET
City,State,Zip: RENO, NV
Facility ID: D-000722
Date Release Reported to NDEP: 11/7/2005
Program: non-LUST Corrective Action
NDEP Case Officer: Not reported
Location of Paper File: NDEP: CC-Storage
Type of Media Impacted: Soil
Event: Not reported
Date of Closure: 3/9/2006
Regulatory Type of Closure: Other
Contaminant: TPH

MAP FINDINGS

Map ID
Direction
Distance
Elevation

Site

Database(s)

EDR ID Number
EPA ID Number

115
WNW
1/2-1
0.651 mi.
3437 ft.

RENO ARMORY
1000 N WELLS AVE
RENO, NV 89512

NV SHWS **U001110581**
NV UST **N/A**

Relative:
Higher
Actual:
4489 ft.

SHWS:
Name: RENO ARMORY
Address: 1000 NORTH WELLS AVENUE
City,State,Zip: RENO, NV
Facility ID: 4-000464
Date Release Reported to NDEP: 1/3/1990
Program: Not reported
NDEP Case Officer: Not reported
Location of Paper File: NDEP: CC-Storage
Type of Media Impacted: Soil
Event: Not reported
Date of Closure: 1/18/1991
Regulatory Type of Closure: Other
Contaminant: Gasoline

UST:
Facility ID: 4-000464
Tank ID: 1
Tank Status: PERMANENTLY CLOSED
Tank Capacity: 500
Tank Substance: GASOLINE (CONTAINING <= 10% ETHANOL)
Install Date: 05/06/1960
Tank Material: ASPHALT COATED OR BARE STEEL, NONE
FEDERALLY REGULATED UST: TRUE
Pipe Material: BARE STEEL, NONE

U116
South
1/2-1
0.688 mi.
3631 ft.

CONSTRUCTION COMPANY, INC
555 GOULD STREET
RENO, NV
Site 1 of 2 in cluster U

NV SHWS **S107523870**
N/A

Relative:
Lower
Actual:
4463 ft.

SHWS:
Name: CONSTRUCTION COMPANY, INC
Address: 555 GOULD STREET
City,State,Zip: RENO, NV
Facility ID: D-000430
Date Release Reported to NDEP: 7/24/1992
Program: non-LUST Corrective Action
NDEP Case Officer: Not reported
Location of Paper File: NDEP: CC-Storage
Type of Media Impacted: Soil
Event: Not reported
Date of Closure: 7/28/1992
Regulatory Type of Closure: Other
Contaminant: Heating Oil

Name: CONSTRUCTION COMPANY, INC
Address: 555 GOULD STREET
City,State,Zip: RENO, NV
Facility ID: D-000430
Date Release Reported to NDEP: 7/29/1992
Program: non-LUST Corrective Action

Map ID
Direction
Distance
Elevation

MAP FINDINGS

Site

Database(s)

EDR ID Number
EPA ID Number

CONSTRUCTION COMPANY, INC (Continued)

S107523870

NDEP Case Officer: Not reported
Location of Paper File: NDEP: CC-Storage
Type of Media Impacted: Soil
Event: Not reported
Date of Closure: 7/31/1992
Regulatory Type of Closure: Clean w/ Remed
Contaminant: Heating Oil

U117
South
1/2-1
0.703 mi.
3713 ft.

MODEL DAIRY
500 GOULD ST
RENO, NV 89502
Site 2 of 2 in cluster U

NV SHWS S107600725
NV HMRI N/A
NV NPDES

Relative:
Lower
Actual:
4462 ft.

SHWS:
Name: DEAN FOODS COMPANY
Address: 500 GOULD STREET AND 435-525 KIETZKE LANE
City,State,Zip: RENO, NV
Facility ID: D-000774
Date Release Reported to NDEP: 4/29/2016
Program: non-LUST Corrective Action
NDEP Case Officer: ssmale
Location of Paper File: NDEP: Carson City
Type of Media Impacted: Ground Water
Event: Confirmed Release
Date of Closure: Not reported
Regulatory Type of Closure: Not reported
Contaminant: Solvents

HMRI:

Facility Id: 3490
Case Number: 1310-73-2
Quantity: 165 GAL
Chemical Name: ENFORCE LP
Contact Name: SCHERMERHORN,ART
Facility Contact2: SCHERMERHORN,ART
Facility Contact3: Not reported
Phone Number 1: (775)788-7900
Phone Type 1: W
Phone Number 2: (775)857-3253
Phone Type 2: H
Phone Number 3: Not reported
Phone Type 3: Not reported

Facility Id: 3490
Case Number: 497-19-8
Quantity: 900 LBS
Chemical Name: HC-10 KLEER-MOR
Contact Name: SCHERMERHORN,ART
Facility Contact2: SCHERMERHORN,ART
Facility Contact3: Not reported
Phone Number 1: (775)788-7900
Phone Type 1: W
Phone Number 2: (775)857-3253
Phone Type 2: H
Phone Number 3: Not reported
Phone Type 3: Not reported

Map ID
Direction
Distance
Elevation

MAP FINDINGS

Site

Database(s)

EDR ID Number
EPA ID Number

MODEL DAIRY (Continued)

S107600725

Facility Id: 3490
Case Number: 1310-73-2
Quantity: 1500 GAL
Chemical Name: EXXELERATE CIP
Contact Name: SCHERMERHORN,ART
Facility Contact2: SCHERMERHORN,ART
Facility Contact3: Not reported
Phone Number 1: (775)788-7900
Phone Type 1: W
Phone Number 2: (775)857-3253
Phone Type 2: H
Phone Number 3: Not reported
Phone Type 3: Not reported

Facility Id: 3490
Case Number: 107-98-2
Quantity: 110 GAL
Chemical Name: LIFT II
Contact Name: SCHERMERHORN,ART
Facility Contact2: SCHERMERHORN,ART
Facility Contact3: Not reported
Phone Number 1: (775)788-7900
Phone Type 1: W
Phone Number 2: (775)857-3253
Phone Type 2: H
Phone Number 3: Not reported
Phone Type 3: Not reported

Facility Id: 3490
Case Number: 64742-47-8
Quantity: 55 GAL
Chemical Name: STODDARD CLEANING SOLVENT
Contact Name: SCHERMERHORN,ART
Facility Contact2: SCHERMERHORN,ART
Facility Contact3: Not reported
Phone Number 1: (775)788-7900
Phone Type 1: W
Phone Number 2: (775)857-3253
Phone Type 2: H
Phone Number 3: Not reported
Phone Type 3: Not reported

Facility Id: 3490
Case Number: 7631-90-5
Quantity: 90 GAL
Chemical Name: ENEREZ 205 L
Contact Name: SCHERMERHORN,ART
Facility Contact2: SCHERMERHORN,ART
Facility Contact3: Not reported
Phone Number 1: (775)788-7900
Phone Type 1: W
Phone Number 2: (775)857-3253
Phone Type 2: H
Phone Number 3: Not reported
Phone Type 3: Not reported

Facility Id: 3490

Map ID
Direction
Distance
Elevation

MAP FINDINGS

Site

Database(s)

EDR ID Number
EPA ID Number

MODEL DAIRY (Continued)

S107600725

Case Number: 1310-58-3
Quantity: 55 GAL
Chemical Name: CHEMGUARD 5675
Contact Name: SCHERMERHORN,ART
Facility Contact2: SCHERMERHORN,ART
Facility Contact3: Not reported
Phone Number 1: (775)788-7900
Phone Type 1: W
Phone Number 2: (775)857-3253
Phone Type 2: H
Phone Number 3: Not reported
Phone Type 3: Not reported

Facility Id: 3490
Case Number: 1310-73-2
Quantity: 1500 GAL
Chemical Name: AC 103
Contact Name: SCHERMERHORN,ART
Facility Contact2: SCHERMERHORN,ART
Facility Contact3: Not reported
Phone Number 1: (775)788-7900
Phone Type 1: W
Phone Number 2: (775)857-3253
Phone Type 2: H
Phone Number 3: Not reported
Phone Type 3: Not reported

Facility Id: 3490
Case Number: 74-86-2
Quantity: 800 CFT
Chemical Name: ACETYLENE
Contact Name: SCHERMERHORN,ART
Facility Contact2: SCHERMERHORN,ART
Facility Contact3: Not reported
Phone Number 1: (775)788-7900
Phone Type 1: W
Phone Number 2: (775)857-3253
Phone Type 2: H
Phone Number 3: Not reported
Phone Type 3: Not reported

Facility Id: 3490
Case Number: 7664-41-7
Quantity: 4500 LBS
Chemical Name: ANHYDROUS AMMONIA
Contact Name: SCHERMERHORN,ART
Facility Contact2: SCHERMERHORN,ART
Facility Contact3: Not reported
Phone Number 1: (775)788-7900
Phone Type 1: W
Phone Number 2: (775)857-3253
Phone Type 2: H
Phone Number 3: Not reported
Phone Type 3: Not reported

Facility Id: 3490
Case Number: 7697-37-2

Map ID
Direction
Distance
Elevation

MAP FINDINGS

Site

Database(s)

EDR ID Number
EPA ID Number

MODEL DAIRY (Continued)

S107600725

Quantity: 8256 LBS
Chemical Name: EVAP-O-KLEEN
Contact Name: SCHERMERHORN,ART
Facility Contact2: SCHERMERHORN,ART
Facility Contact3: Not reported
Phone Number 1: (775)788-7900
Phone Type 1: W
Phone Number 2: (775)857-3253
Phone Type 2: H
Phone Number 3: Not reported
Phone Type 3: Not reported

Facility Id: 3490
Case Number: 68476-34-6
Quantity: 12000 GAL
Chemical Name: REGULAR DIESEL #2
Contact Name: SCHERMERHORN,ART
Facility Contact2: SCHERMERHORN,ART
Facility Contact3: Not reported
Phone Number 1: (775)788-7900
Phone Type 1: W
Phone Number 2: (775)857-3253
Phone Type 2: H
Phone Number 3: Not reported
Phone Type 3: Not reported

Facility Id: 3490
Case Number: 68424-85-1
Quantity: 110 GAL
Chemical Name: CHLORIDE - STER-BAC
Contact Name: SCHERMERHORN,ART
Facility Contact2: SCHERMERHORN,ART
Facility Contact3: Not reported
Phone Number 1: (775)788-7900
Phone Type 1: W
Phone Number 2: (775)857-3253
Phone Type 2: H
Phone Number 3: Not reported
Phone Type 3: Not reported

Facility Id: 3490
Case Number: 7664-38-2
Quantity: 120 GAL
Chemical Name: BAC-FLUSH
Contact Name: SCHERMERHORN,ART
Facility Contact2: SCHERMERHORN,ART
Facility Contact3: Not reported
Phone Number 1: (775)788-7900
Phone Type 1: W
Phone Number 2: (775)857-3253
Phone Type 2: H
Phone Number 3: Not reported
Phone Type 3: Not reported

Facility Id: 3490
Case Number: 7782-44-7
Quantity: 800 CFT

Map ID
Direction
Distance
Elevation

MAP FINDINGS

Site

Database(s)

EDR ID Number
EPA ID Number

MODEL DAIRY (Continued)

S107600725

Chemical Name: OXYGEN
Contact Name: SCHERMERHORN,ART
Facility Contact2: SCHERMERHORN,ART
Facility Contact3: Not reported
Phone Number 1: (775)788-7900
Phone Type 1: W
Phone Number 2: (775)857-3253
Phone Type 2: H
Phone Number 3: Not reported
Phone Type 3: Not reported

Facility Id: 3490
Case Number: 26172-55-4
Quantity: 25 GAL
Chemical Name: CHEMQUEST 211
Contact Name: SCHERMERHORN,ART
Facility Contact2: SCHERMERHORN,ART
Facility Contact3: Not reported
Phone Number 1: (775)788-7900
Phone Type 1: W
Phone Number 2: (775)857-3253
Phone Type 2: H
Phone Number 3: Not reported
Phone Type 3: Not reported

Facility Id: 3490
Case Number: 7664-41-7
Quantity: 110 GAL
Chemical Name: CHEMEEN 300
Contact Name: SCHERMERHORN,ART
Facility Contact2: SCHERMERHORN,ART
Facility Contact3: Not reported
Phone Number 1: (775)788-7900
Phone Type 1: W
Phone Number 2: (775)857-3253
Phone Type 2: H
Phone Number 3: Not reported
Phone Type 3: Not reported

Facility Id: 3490
Case Number: 126-06-7
Quantity: 250 LBS
Chemical Name: CHEMQUEST 212
Contact Name: SCHERMERHORN,ART
Facility Contact2: SCHERMERHORN,ART
Facility Contact3: Not reported
Phone Number 1: (775)788-7900
Phone Type 1: W
Phone Number 2: (775)857-3253
Phone Type 2: H
Phone Number 3: Not reported
Phone Type 3: Not reported

Facility Id: 3490
Case Number: 1310-58-3
Quantity: 90 GAL
Chemical Name: ENEREX 300

Map ID
Direction
Distance
Elevation

MAP FINDINGS

Site

Database(s)

EDR ID Number
EPA ID Number

MODEL DAIRY (Continued)

S107600725

Contact Name: SCHERMERHORN,ART
Facility Contact2: SCHERMERHORN,ART
Facility Contact3: Not reported
Phone Number 1: (775)788-7900
Phone Type 1: W
Phone Number 2: (775)857-3253
Phone Type 2: H
Phone Number 3: Not reported
Phone Type 3: Not reported

Facility Id: 3490
Case Number: 68424-85-1
Quantity: 800 GAL
Chemical Name: MIKRON
Contact Name: SCHERMERHORN,ART
Facility Contact2: SCHERMERHORN,ART
Facility Contact3: Not reported
Phone Number 1: (775)788-7900
Phone Type 1: W
Phone Number 2: (775)857-3253
Phone Type 2: H
Phone Number 3: Not reported
Phone Type 3: Not reported

Facility Id: 3490
Case Number: 64-19-7
Quantity: 200 GAL
Chemical Name: MATRIX
Contact Name: SCHERMERHORN,ART
Facility Contact2: SCHERMERHORN,ART
Facility Contact3: Not reported
Phone Number 1: (775)788-7900
Phone Type 1: W
Phone Number 2: (775)857-3253
Phone Type 2: H
Phone Number 3: Not reported
Phone Type 3: Not reported

Facility Id: 3490
Case Number: 64-19-7
Quantity: 800 GAL
Chemical Name: MANDATE PLUS
Contact Name: SCHERMERHORN,ART
Facility Contact2: SCHERMERHORN,ART
Facility Contact3: Not reported
Phone Number 1: (775)788-7900
Phone Type 1: W
Phone Number 2: (775)857-3253
Phone Type 2: H
Phone Number 3: Not reported
Phone Type 3: Not reported

Facility Id: 3490
Case Number: 34-00-0
Quantity: 330 GAL
Chemical Name: WASTE OIL
Contact Name: SCHERMERHORN,ART

Map ID
Direction
Distance
Elevation

MAP FINDINGS

Site

Database(s)

EDR ID Number
EPA ID Number

MODEL DAIRY (Continued)

S107600725

Facility Contact2: SCHERMERHORN,ART
Facility Contact3: Not reported
Phone Number 1: (775)788-7900
Phone Type 1: W
Phone Number 2: (775)857-3253
Phone Type 2: H
Phone Number 3: Not reported
Phone Type 3: Not reported

Facility Id: 3490
Case Number: 6834-92-0
Quantity: 320 LBS
Chemical Name: SOLID METAL PRO
Contact Name: SCHERMERHORN,ART
Facility Contact2: SCHERMERHORN,ART
Facility Contact3: Not reported
Phone Number 1: (775)788-7900
Phone Type 1: W
Phone Number 2: (775)857-3253
Phone Type 2: H
Phone Number 3: Not reported
Phone Type 3: Not reported

Facility Id: 3490
Case Number: 107-21-1
Quantity: 110 GAL
Chemical Name: ANTIFREEZE
Contact Name: SCHERMERHORN,ART
Facility Contact2: SCHERMERHORN,ART
Facility Contact3: Not reported
Phone Number 1: (775)788-7900
Phone Type 1: W
Phone Number 2: (775)857-3253
Phone Type 2: H
Phone Number 3: Not reported
Phone Type 3: Not reported

Facility Id: 3490
Case Number: 51580-86-0
Quantity: 850 LBS
Chemical Name: TRICHLOR-O-CIDE
Contact Name: SCHERMERHORN,ART
Facility Contact2: SCHERMERHORN,ART
Facility Contact3: Not reported
Phone Number 1: (775)788-7900
Phone Type 1: W
Phone Number 2: (775)857-3253
Phone Type 2: H
Phone Number 3: Not reported
Phone Type 3: Not reported

NPDES:

Name: MODEL DAIRY
Address: 500 GOULD ST
City,State,Zip: RENO, NV 89502
Facility Type: Not reported
Facility Status: Approved

Map ID
Direction
Distance
Elevation

MAP FINDINGS

Site

Database(s)

EDR ID Number
EPA ID Number

MODEL DAIRY (Continued)

S107600725

Permit Number: ISW-266
Expiration Date: Not reported
Contact Name: Not reported
Contact Phone: Not reported
Latitude: 39.52403
Longitude: -119.79084
Approved Date: 09/25/2001
Permit ID: Not reported
Major Minor: Not reported
Permit Type: Not reported
Disc Fee Type: Not reported
Fee Amount: Not reported

V118 WASHOE COUNTY DEPARTMENT OF FACILITIES MANAGEMENT
SSW 1205 MILL STREET
1/2-1 RENO, NV
0.704 mi.
3718 ft. Site 1 of 2 in cluster V

NV SHWS S105805063
N/A

Relative: SHWS:
Lower Name: WASHOE COUNTY DEPARTMENT OF FACILITIES MANAGEMENT
Actual: Address: 1205 MILL STREET
4467 ft. City,State,Zip: RENO, NV
Facility ID: 4-000730
Date Release Reported to NDEP: 10/10/2002
Program: Not reported
NDEP Case Officer: Not reported
Location of Paper File: NDEP: CC-Storage
Type of Media Impacted: Soil
Event: Not reported
Date of Closure: 12/5/2002
Regulatory Type of Closure: NAC 445A A-K
Contaminant: Diesel

119 ELKO AVENUE PROPERTIES
West 550 ELKO STREET
1/2-1 RENO, NV
0.709 mi.
3745 ft.

NV SHWS S104535005
N/A

Relative: SHWS:
Higher Name: ELKO AVENUE PROPERTIES
Actual: Address: 550 ELKO STREET
4493 ft. City,State,Zip: RENO, NV
Facility ID: 4-000922
Date Release Reported to NDEP: 4/3/2000
Program: non-LUST Corrective Action
NDEP Case Officer: Not reported
Location of Paper File: NDEP: CC-Storage
Type of Media Impacted: Soil
Event: Not reported
Date of Closure: 7/19/2000
Regulatory Type of Closure: NAC 445A A-K
Contaminant: Heating Oil

Name: ELKO AVENUE PROPERTIES

Map ID
Direction
Distance
Elevation

MAP FINDINGS

Site

Database(s)

EDR ID Number
EPA ID Number

ELKO AVENUE PROPERTIES (Continued)

S104535005

Address: 550 ELKO STREET
City,State,Zip: RENO, NV
Facility ID: 4-000922
Date Release Reported to NDEP: 8/30/2004
Program: non-LUST Corrective Action
NDEP Case Officer: Not reported
Location of Paper File: NDEP: CC-Storage
Type of Media Impacted: Soil
Event: Not reported
Date of Closure: 1/24/2006
Regulatory Type of Closure: NAC 445A A-K
Contaminant: TPH

V120
SSW
1/2-1
0.712 mi.
3758 ft.

WASHOE COUNTY DEPARTMENT OF FACILITIES MANAGEMENT
1255 MILL STREET
RENO, NV

NV SHWS S106870724
N/A

Site 2 of 2 in cluster V

Relative:
Lower
Actual:
4466 ft.

SHWS:
Name: WASHOE COUNTY DEPARTMENT OF FACILITIES MANAGEMENT
Address: 1255 MILL STREET
City,State,Zip: RENO, NV
Facility ID: 4-000728
Date Release Reported to NDEP: 8/3/2004
Program: non-LUST Corrective Action
NDEP Case Officer: Not reported
Location of Paper File: NDEP: Carson City
Type of Media Impacted: Soil
Event: Not reported
Date of Closure: 9/1/2004
Regulatory Type of Closure: Not reported
Contaminant: Heating Oil

121
West
1/2-1
0.733 mi.
3868 ft.

WARNER GRISWOLD PROPERTY
643 ELKO AVENUE
RENO, NV

NV SHWS S107524166
N/A

Relative:
Higher
Actual:
4495 ft.

SHWS:
Name: WARNER GRISWOLD PROPERTY
Address: 643 ELKO AVENUE
City,State,Zip: RENO, NV
Facility ID: D-000458
Date Release Reported to NDEP: 3/23/1993
Program: non-LUST Corrective Action
NDEP Case Officer: Not reported
Location of Paper File: NDEP: CC-Storage
Type of Media Impacted: Soil
Event: Not reported
Date of Closure: 8/4/1993
Regulatory Type of Closure: Other
Contaminant: Heating Oil

MAP FINDINGS

Map ID			EDR ID Number
Direction			EPA ID Number
Distance			
Elevation	Site	Database(s)	

122 SSW 1/2-1 0.740 mi. 3906 ft.	SHERETZ PROPERTY 225 KIRMAN STREET RENO, NV	NV SHWS	S103877786 N/A
---	--	----------------	---------------------------------

Relative: Lower	SHWS:	
Actual: 4475 ft.	Name:	SHERETZ PROPERTY
	Address:	225 KIRMAN STREET
	City,State,Zip:	RENO, NV
	Facility ID:	D-000338
	Date Release Reported to NDEP:	8/19/1996
	Program:	Not reported
	NDEP Case Officer:	Not reported
	Location of Paper File:	NDEP: CC-Storage
	Type of Media Impacted:	Soil
	Event:	Not reported
	Date of Closure:	11/22/1996
	Regulatory Type of Closure:	NAC 459 A-K
	Contaminant:	Heating Oil

123 SSW 1/2-1 0.746 mi. 3939 ft.	RENOWN HEALTH 1150 RYLAND STREET RENO, NV	NV SHWS	S111705150 N/A
---	--	----------------	---------------------------------

Relative: Lower	SHWS:	
Actual: 4469 ft.	Name:	RENOWN HEALTH
	Address:	1150 RYLAND STREET
	City,State,Zip:	RENO, NV
	Facility ID:	D-000839
	Date Release Reported to NDEP:	11/30/2011
	Program:	non-LUST Corrective Action
	NDEP Case Officer:	Not reported
	Location of Paper File:	NDEP: Carson City
	Type of Media Impacted:	Soil
	Event:	Not reported
	Date of Closure:	11/14/2011
	Regulatory Type of Closure:	Clean w/ Remed
	Contaminant:	Heating Oil

124 South 1/2-1 0.757 mi. 3997 ft.	KIETZKE PROPERTIES 525 KIETZKE LANE RENO, NV	NV SHWS	S107524000 N/A
---	---	----------------	---------------------------------

Relative: Lower	SHWS:	
Actual: 4456 ft.	Name:	KIETZKE PROPERTIES
	Address:	525 KIETZKE LANE
	City,State,Zip:	RENO, NV
	Facility ID:	D-000388
	Date Release Reported to NDEP:	10/24/1991
	Program:	non-LUST Corrective Action
	NDEP Case Officer:	Not reported
	Location of Paper File:	NDEP: CC-Storage
	Type of Media Impacted:	Soil

Map ID
Direction
Distance
Elevation

MAP FINDINGS

Site

Database(s)

EDR ID Number
EPA ID Number

KIETZKE PROPERTIES (Continued)

S107524000

Event: Not reported
Date of Closure: 12/26/1991
Regulatory Type of Closure: Other
Contaminant: Heating Oil

125
WSW
1/2-1
0.760 mi.
4015 ft.

RENO ORDNANCE SC SHOP
RENO, NV

FUDS 1024904204
N/A

Relative:
Higher

FUDS:

Actual:
4493 ft.

EPA Region: 09
Installation ID: NV99799FA36200
Congressional District Number: 02
Facility Name: RENO ORDNANCE SC SHOP
FUDS Number: J09NV1133
City: RENO
State: NV
County: WASHOE
Object ID: 6763
USACE District: Sacramento District (SPK)
Status: Properties without projects
Current Owner: Not reported
EMS Map Link: <https://fudsportal.usace.army.mil/ems/ems/inventory/map/map?id=63777>
Eligibility: Not reported
Has Projects: No
NPL Status: Not Listed
Latitude: 39.53083333
Longitude: -119.806388889999

126
SSW
1/2-1
0.763 mi.
4027 ft.

WASHOE HEALTH SYSTEMS PROPERTY
920 & 924 WILLOW STREET
RENO, NV

NV SHWS S105805052
N/A

Relative:
Lower

SHWS:

Actual:
4476 ft.

Name: WASHOE HEALTH SYSTEMS PROPERTY
Address: 920 & 924 WILLOW STREET
City,State,Zip: RENO, NV
Facility ID: D-000075
Date Release Reported to NDEP: 9/9/2002
Program: Not reported
NDEP Case Officer: Not reported
Location of Paper File: NDEP: CC-Storage
Type of Media Impacted: Soil
Event: Not reported
Date of Closure: 10/9/2002
Regulatory Type of Closure: NAC 445A A-K
Contaminant: Heating Oil

MAP FINDINGS

Map ID			EDR ID Number
Direction			EPA ID Number
Distance			
Elevation	Site	Database(s)	

127 SW 1/2-1 0.769 mi. 4059 ft.	ANDREW PAUL SAMUELSEN PROPERTY 40 PARK STREET RENO, NV	NV SHWS	S125967308 N/A
--	---	----------------	---------------------------------

Relative: Higher Actual: 4487 ft.	SHWS: Name: Address: City,State,Zip: Facility ID: Date Release Reported to NDEP: Program: NDEP Case Officer: Location of Paper File: Type of Media Impacted: Event: Date of Closure: Regulatory Type of Closure: Contaminant:	ANDREW PAUL SAMUELSEN PROPERTY 40 PARK STREET RENO, NV D-001119 12/18/2019 non-LUST Corrective Action Not reported NDEP: Carson City Soil Not reported 2/3/2020 Clean w/ Remed Heating Oil
--	--	---

128 NNW 1/2-1 0.798 mi. 4212 ft.	CHARLES T. MAZZA PROPERTY 1240 OLIVER AVENUE RENO, NV	NV SHWS	S117667147 N/A
---	--	----------------	---------------------------------

Relative: Higher Actual: 4493 ft.	SHWS: Name: Address: City,State,Zip: Facility ID: Date Release Reported to NDEP: Program: NDEP Case Officer: Location of Paper File: Type of Media Impacted: Event: Date of Closure: Regulatory Type of Closure: Contaminant:	CHARLES T. MAZZA PROPERTY 1240 OLIVER AVENUE RENO, NV D-000894 11/13/2014 non-LUST Corrective Action Not reported NDEP: Carson City Soil Not reported 12/2/2014 Clean w/ Remed Heating Oil
--	--	---

129 SW 1/2-1 0.834 mi. 4406 ft.	CATHAY INC. 610 MILL STREET RENO, NV	NV SHWS	S103877790 N/A
--	---	----------------	---------------------------------

Relative: Higher Actual: 4487 ft.	SHWS: Name: Address: City,State,Zip: Facility ID: Date Release Reported to NDEP: Program: NDEP Case Officer: Location of Paper File: Type of Media Impacted:	CATHAY INC. 610 MILL STREET RENO, NV D-000347 10/4/1996 Not reported Not reported NDEP: CC-Storage Soil
--	--	---

Map ID
Direction
Distance
Elevation

MAP FINDINGS

Site

Database(s)

EDR ID Number
EPA ID Number

CATHAY INC. (Continued)

S103877790

Event: Not reported
Date of Closure: **10/17/1996**
Regulatory Type of Closure: NAC 445A A-K
Contaminant: Heating Oil

130
ESE
1/2-1
0.844 mi.
4454 ft.

MARY MACALUSO PROPERTY
2345 GLENDALE AVENUE
SPARKS, NV

NV SHWS S106870725
N/A

Relative:
Lower
Actual:
4438 ft.

SHWS:
Name: MARY MACALUSO PROPERTY
Address: 2345 GLENDALE AVENUE
City,State,Zip: SPARKS, NV
Facility ID: D-000048
Date Release Reported to NDEP: 5/21/2001
Program: non-LUST Corrective Action
NDEP Case Officer: Not reported
Location of Paper File: NDEP: CC-Storage
Type of Media Impacted: Soil
Event: Not reported
Date of Closure: **7/31/2001**
Regulatory Type of Closure: NAC 445A A-K
Contaminant: Heating Oil

W131
SSW
1/2-1
0.859 mi.
4538 ft.

LEN CROCKER PROPERTY
420 BALLENTYNE WAY
RENO, NV

NV SHWS S107524012
N/A

Site 1 of 2 in cluster W

Relative:
Lower
Actual:
4464 ft.

SHWS:
Name: LEN CROCKER PROPERTY
Address: 420 BALLENTYNE WAY
City,State,Zip: RENO, NV
Facility ID: D-000394
Date Release Reported to NDEP: 4/23/1992
Program: non-LUST Corrective Action
NDEP Case Officer: Not reported
Location of Paper File: NDEP: CC-Storage
Type of Media Impacted: Soil
Event: Not reported
Date of Closure: **7/26/1993**
Regulatory Type of Closure: Other
Contaminant: Heating Oil

MAP FINDINGS

Map ID			EDR ID Number
Direction			EPA ID Number
Distance			
Elevation	Site	Database(s)	

X132 WNW 1/2-1 0.862 mi. 4553 ft.	WASHOE COUNTY SCHOOL DISTRICT 467 LAUREL STREET RENO, NV Site 1 of 2 in cluster X	NV SHWS	S108250387 N/A
--	--	----------------	---------------------------------

Relative: Higher Actual: 4504 ft. Client Plot	SHWS: Name: WASHOE COUNTY SCHOOL DISTRICT Address: 467 LAUREL STREET City,State,Zip: RENO, NV Facility ID: D-000743 Date Release Reported to NDEP: 9/29/2006 Program: non-LUST Corrective Action NDEP Case Officer: Not reported Location of Paper File: NDEP: CC-Storage Type of Media Impacted: Soil Event: Not reported Date of Closure: 1/30/2007 Regulatory Type of Closure: NAC 445A A-K Contaminant: Heating Oil	
--	--	--

133 SW 1/2-1 0.876 mi. 4626 ft.	MARDIAN DEVELOPMENT COMPANY 560 MILL STREET RENO, NV	NV SHWS	S125967320 N/A
--	---	----------------	---------------------------------

Relative: Higher Actual: 4488 ft.	SHWS: Name: MARDIAN DEVELOPMENT COMPANY Address: 560 MILL STREET City,State,Zip: RENO, NV Facility ID: D-001134 Date Release Reported to NDEP: 3/12/2020 Program: non-LUST Corrective Action NDEP Case Officer: Not reported Location of Paper File: NDEP: Carson City Type of Media Impacted: Soil Event: Not reported Date of Closure: 4/1/2020 Regulatory Type of Closure: Petro Constituents Contaminant: Heating Oil, TPH	
--	---	--

Y134 WSW 1/2-1 0.884 mi. 4665 ft.	4TH STREET AND RECORD ABANDONED TANK PRIMARY STREET: 4TH STREET CROSS STREET: RECORD STREET DISTA RENO, NV Site 1 of 2 in cluster Y	NV SHWS	S122364039 N/A
--	--	----------------	---------------------------------

Relative: Higher Actual: 4497 ft.	SHWS: Name: 4TH STREET AND RECORD ABANDONED TANK Address: PRIMARY STREET: 4TH STREET CROSS STREET: RECORD STREET DISTANCE: AT DIRECTION: NORTHEAST City,State,Zip: RENO, NV Facility ID: D-001014 Date Release Reported to NDEP: 4/12/2018 Program: non-LUST Corrective Action NDEP Case Officer: Not reported Location of Paper File: NDEP: Carson City	
--	--	--

Map ID
Direction
Distance
Elevation

MAP FINDINGS

Site

Database(s)

EDR ID Number
EPA ID Number

4TH STREET AND RECORD ABANDONED TANK (Continued)

S122364039

Type of Media Impacted: Soil
Event: Not reported
Date of Closure: 6/6/2018
Regulatory Type of Closure: Clean w/ Remed
Contaminant: Diesel

W135
SSW
1/2-1
0.890 mi.
4699 ft.

HUMBERTO A. CHAVEZ PROPERTY
470 BALLENTYNE WAY
RENO, NV

NV SHWS S123190001
N/A

Site 2 of 2 in cluster W

Relative:
Lower

SHWS:

Actual:
4466 ft.

Name: HUMBERTO A. CHAVEZ PROPERTY
Address: 470 BALLENTYNE WAY
City,State,Zip: RENO, NV
Facility ID: D-001040
Date Release Reported to NDEP: 10/5/2018
Program: non-LUST Corrective Action
NDEP Case Officer: Not reported
Location of Paper File: NDEP: Carson City
Type of Media Impacted: Soil
Event: Not reported
Date of Closure: 11/5/2018
Regulatory Type of Closure: Petro Constituents
Contaminant: Heating Oil

136
SSW
1/2-1
0.891 mi.
4704 ft.

LEAH C. SILVERMAN PROPERTY
759 STEWART STREET
RENO, NV

NV SHWS S110776973
N/A

Relative:
Higher

SHWS:

Actual:
4495 ft.

Name: LEAH C. SILVERMAN PROPERTY
Address: 759 STEWART STREET
City,State,Zip: RENO, NV
Facility ID: D-000822
Date Release Reported to NDEP: 12/16/2010
Program: non-LUST Corrective Action
NDEP Case Officer: Not reported
Location of Paper File: NDEP: CC-Storage
Type of Media Impacted: Soil
Event: Not reported
Date of Closure: 2/14/2011
Regulatory Type of Closure: NAC 445A A-K
Contaminant: Heating Oil

MAP FINDINGS

Map ID
 Direction
 Distance
 Elevation

Site

Database(s)

EDR ID Number
 EPA ID Number

137
South
1/2-1
0.898 mi.
4744 ft.

ED GRIMSHAW PROPERTY
1710 STEWART STREET
RENO, NV

NV SHWS S107523900
N/A

Relative: SHWS:
Lower

Actual:
4455 ft.

Name: ED GRIMSHAW PROPERTY
 Address: 1710 STEWART STREET
 City,State,Zip: RENO, NV
 Facility ID: D-000201
 Date Release Reported to NDEP: 9/21/1995
 Program: non-LUST Corrective Action
 NDEP Case Officer: Not reported
 Location of Paper File: NDEP: CC-Storage
 Type of Media Impacted: Soil
 Event: Not reported
Date of Closure: 11/7/1995
 Regulatory Type of Closure: Clean w/ Remed
 Contaminant: Diesel

138
East
1/2-1
0.900 mi.
4753 ft.

RAIL CITY CASINO
2111 VICTORIAN AVENUE
SPARKS, NV

NV SHWS S106514565
N/A

Relative: SHWS:
Lower

Actual:
4437 ft.

Name: RAIL CITY CASINO
 Address: 2111 VICTORIAN AVENUE
 City,State,Zip: SPARKS, NV
 Facility ID: D-000128
 Date Release Reported to NDEP: 3/2/2004
 Program: non-LUST Corrective Action
 NDEP Case Officer: Not reported
 Location of Paper File: WCDHD: Reno
 Type of Media Impacted: Soil
 Event: Not reported
Date of Closure: 4/13/2004
 Regulatory Type of Closure: Clean w/ Remed
 Contaminant: Gasoline

139
WSW
1/2-1
0.903 mi.
4770 ft.

RIVERFRONT VILLAGE, LLC
0 WILD WAVES WAY
RENO, NV

NV SHWS S110776972
N/A

Relative: SHWS:
Higher

Actual:
4477 ft.

Name: RIVERFRONT VILLAGE, LLC
 Address: 0 WILD WAVES WAY
 City,State,Zip: RENO, NV
 Facility ID: D-000821
 Date Release Reported to NDEP: 12/2/2010
 Program: non-LUST Corrective Action
 NDEP Case Officer: dfriedman
 Location of Paper File: NDEP: Carson City
 Type of Media Impacted: Soil

Map ID
Direction
Distance
Elevation

MAP FINDINGS

Site

Database(s)

EDR ID Number
EPA ID Number

RIVERFRONT VILLAGE, LLC (Continued)

S110776972

Event: Confirmed Release
Date of Closure: **Not reported**
Regulatory Type of Closure: Not reported
Contaminant: TPH

Name: RIVERFRONT VILLAGE, LLC
Address: 0 WILD WAVES WAY
City,State,Zip: RENO, NV
Facility ID: D-000821
Date Release Reported to NDEP: 12/2/2010
Program: non-LUST Corrective Action
NDEP Case Officer: dfriedman
Location of Paper File: NDEP: Carson City
Type of Media Impacted: Ground Water
Event: Confirmed Release
Date of Closure: **Not reported**
Regulatory Type of Closure: Not reported
Contaminant: TPH

Name: RIVERFRONT VILLAGE, LLC
Address: 0 WILD WAVES WAY
City,State,Zip: RENO, NV
Facility ID: D-000821
Date Release Reported to NDEP: 11/29/1995
Program: non-LUST Corrective Action
NDEP Case Officer: Not reported
Location of Paper File: NDEP: CC-Storage
Type of Media Impacted: Soil
Event: Not reported
Date of Closure: **2/22/1996**
Regulatory Type of Closure: NAC 445A A-K
Contaminant: Heating Oil

140
SW
1/2-1
0.906 mi.
4785 ft.

PEAVINE POST OFFICE BUILDING
290 SOUTH WELLS AVENUE
RENO, NV

NV SHWS S103877841
N/A

Relative:
Higher
Actual:
4484 ft.

SHWS:
Name: PEAVINE POST OFFICE BUILDING
Address: 290 SOUTH WELLS AVENUE
City,State,Zip: RENO, NV
Facility ID: D-001252
Date Release Reported to NDEP: 1/1/1990
Program: Not reported
NDEP Case Officer: Not reported
Location of Paper File: NDEP: CC-Storage
Type of Media Impacted: Soil
Event: Not reported
Date of Closure: **10/30/1997**
Regulatory Type of Closure: NAC 445A A-K
Contaminant: Heating Oil

MAP FINDINGS

Map ID			EDR ID Number
Direction			EPA ID Number
Distance			
Elevation	Site	Database(s)	

X141 WNW 1/2-1 0.909 mi. 4798 ft.	WASHOE COUNTY SCHOOL DISTRICT 490 POPLAR STREET RENO, NV Site 2 of 2 in cluster X	NV SHWS	S107524169 N/A
--	--	----------------	---------------------------------

Relative: Higher Actual: 4512 ft. Client Plot	SHWS: Name: WASHOE COUNTY SCHOOL DISTRICT Address: 490 POPLAR STREET City,State,Zip: RENO, NV Facility ID: D-000457 Date Release Reported to NDEP: 11/17/1994 Program: non-LUST Corrective Action NDEP Case Officer: Not reported Location of Paper File: NDEP: CC-Storage Type of Media Impacted: Soil Event: Not reported Date of Closure: 3/5/1996 Regulatory Type of Closure: NAC 445A A-K Contaminant: Heating Oil	
--	--	--

Y142 WSW 1/2-1 0.914 mi. 4825 ft.	324 E 4TH STREET LLC 324 EAST 4TH STREET RENO, NV Site 2 of 2 in cluster Y	NV SHWS	S123653081 N/A
--	---	----------------	---------------------------------

Relative: Higher Actual: 4498 ft.	SHWS: Name: 324 E 4TH STREET LLC Address: 324 EAST 4TH STREET City,State,Zip: RENO, NV Facility ID: D-001057 Date Release Reported to NDEP: 2/1/2019 Program: non-LUST Corrective Action NDEP Case Officer: Not reported Location of Paper File: NDEP: Carson City Type of Media Impacted: Soil Event: Not reported Date of Closure: 3/6/2019 Regulatory Type of Closure: Clean w/ Remed Contaminant: Heating Oil	
--	--	--

143 West 1/2-1 0.939 mi. 4958 ft.	NORTHWEST LIQUIDATORS MOBILE SOURCE EAST 5TH STREET WASHOE (County), NV	NV SHWS	S110768030 N/A
--	--	----------------	---------------------------------

Relative: Higher Actual: 4500 ft.	SHWS: Name: NORTHWEST LIQUIDATORS MOBILE SOURCE Address: EAST 5TH STREET City,State,Zip: NV Facility ID: D-000819 Date Release Reported to NDEP: 8/30/2010 Program: non-LUST Corrective Action NDEP Case Officer: Not reported Location of Paper File: NDEP: CC-Storage Type of Media Impacted: Soil	
--	--	--

Map ID
Direction
Distance
Elevation

MAP FINDINGS

Site

Database(s)

EDR ID Number
EPA ID Number

NORTHWEST LIQUIDATORS MOBILE SOURCE (Continued)

S110768030

Event: Not reported
Date of Closure: 2/8/2011
Regulatory Type of Closure: UST Clean Closure
Contaminant: Diesel

144
WSW
1/2-1
0.946 mi.
4995 ft.

JUNIPER COURT HOTEL
320 EVANS AVENUE
RENO, NV

NV SHWS S114374345
N/A

Relative:
Higher

SHWS:
Name: JUNIPER COURT HOTEL
Address: 320 EVANS AVENUE
City,State,Zip: RENO, NV
Facility ID: D-001295
Date Release Reported to NDEP: 11/6/1998
Program: non-LUST Corrective Action
NDEP Case Officer: Not reported
Location of Paper File: WCDHD: Reno
Type of Media Impacted: Soil
Event: Not reported
Date of Closure: 11/17/1998
Regulatory Type of Closure: Not reported
Contaminant: Motor Oil

Actual:
4498 ft.

Z145
WNW
1/2-1
0.951 mi.
5021 ft.

STANLEY M. KANAROWSKI PROPERTY
456 HIGHLAND AVENUE
RENO, NV

NV SHWS S121604153
N/A

Site 1 of 2 in cluster Z

Relative:
Higher

SHWS:
Name: STANLEY M. KANAROWSKI PROPERTY
Address: 456 HIGHLAND AVENUE
City,State,Zip: RENO, NV
Facility ID: D-001006
Date Release Reported to NDEP: 2/27/2018
Program: non-LUST Corrective Action
NDEP Case Officer: Not reported
Location of Paper File: NDEP: Carson City
Type of Media Impacted: Soil
Event: Not reported
Date of Closure: 4/9/2018
Regulatory Type of Closure: Clean w/ Remed
Contaminant: Heating Oil

Actual:
4527 ft.

MAP FINDINGS

Map ID
Direction
Distance
Elevation

Site

Database(s)

EDR ID Number
EPA ID Number

146
SW
1/2-1
0.954 mi.
5037 ft.

REGAL HOLDINGS OF NEVADA, LLC
620 RYLAND STREET
RENO, NV

NV SHWS S122364035
N/A

Relative:
Higher

SHWS:

Actual:
4486 ft.

Name: REGAL HOLDINGS OF NEVADA, LLC
Address: 620 RYLAND STREET
City,State,Zip: RENO, NV
Facility ID: D-001010
Date Release Reported to NDEP: 5/19/2017
Program: non-LUST Corrective Action
NDEP Case Officer: lpeterso
Location of Paper File: NDEP: Carson City
Type of Media Impacted: Soil
Event: Confirmed Release
Date of Closure: Not reported
Regulatory Type of Closure: Not reported
Contaminant: Heating Oil

147
SE
1/2-1
0.959 mi.
5066 ft.

KNAUSS INVESTMENTS, LP
2255 BYARS LANE
SPARKS, NV

NV SHWS S107600744
NV HMRI N/A

Relative:
Lower

SHWS:

Actual:
4434 ft.

Name: KNAUSS INVESTMENTS, LP
Address: 2255 BYARS LANE
City,State,Zip: SPARKS, NV
Facility ID: 4-000639
Date Release Reported to NDEP: 7/27/2015
Program: non-LUST Corrective Action
NDEP Case Officer: Not reported
Location of Paper File: NDEP: Carson City
Type of Media Impacted: Soil
Event: Not reported
Date of Closure: 10/19/2015
Regulatory Type of Closure: Clean w/ Remed
Contaminant: Heating Oil

HMRI:

Facility Id: 3624
Case Number: 303-00-0
Quantity: 250 GAL
Chemical Name: WASTE OIL
Contact Name: CUNNINGHAM,JAMES
Facility Contact2: CUNNINGHAM,JAMES
Facility Contact3: Not reported
Phone Number 1: (775)771-6372
Phone Type 1: W
Phone Number 2: (775)771-6372
Phone Type 2: C
Phone Number 3: Not reported
Phone Type 3: Not reported

Facility Id: 3624
Case Number: 74-86-2

Map ID
Direction
Distance
Elevation

MAP FINDINGS

Site

Database(s)

EDR ID Number
EPA ID Number

KNAUSS INVESTMENTS, LP (Continued)

S107600744

Quantity: 375 LBS
Chemical Name: ACETYLENE
Contact Name: CUNNINGHAM,JAMES
Facility Contact2: CUNNINGHAM,JAMES
Facility Contact3: Not reported
Phone Number 1: (775)771-6372
Phone Type 1: W
Phone Number 2: (775)771-6372
Phone Type 2: C
Phone Number 3: Not reported
Phone Type 3: Not reported

Facility Id: 3624
Case Number: 7647-01-0
Quantity: 50 LBS
Chemical Name: HYDROCHLORIC ACID
Contact Name: CUNNINGHAM,JAMES
Facility Contact2: CUNNINGHAM,JAMES
Facility Contact3: Not reported
Phone Number 1: (775)771-6372
Phone Type 1: W
Phone Number 2: (775)771-6372
Phone Type 2: C
Phone Number 3: Not reported
Phone Type 3: Not reported

Facility Id: 3624
Case Number: 8052-41-3
Quantity: 160 LBS
Chemical Name: 325 THINNER
Contact Name: CUNNINGHAM,JAMES
Facility Contact2: CUNNINGHAM,JAMES
Facility Contact3: Not reported
Phone Number 1: (775)771-6372
Phone Type 1: W
Phone Number 2: (775)771-6372
Phone Type 2: C
Phone Number 3: Not reported
Phone Type 3: Not reported

Facility Id: 3624
Case Number: 1330-20-7
Quantity: 40 LBS
Chemical Name: XYLENE
Contact Name: CUNNINGHAM,JAMES
Facility Contact2: CUNNINGHAM,JAMES
Facility Contact3: Not reported
Phone Number 1: (775)771-6372
Phone Type 1: W
Phone Number 2: (775)771-6372
Phone Type 2: C
Phone Number 3: Not reported
Phone Type 3: Not reported

Facility Id: 3624
Case Number: 7782-44-7
Quantity: 875 LBS

Map ID
Direction
Distance
Elevation

MAP FINDINGS

Site

Database(s)

EDR ID Number
EPA ID Number

KNAUSS INVESTMENTS, LP (Continued)

S107600744

Chemical Name: OXYGEN
Contact Name: CUNNINGHAM,JAMES
Facility Contact2: CUNNINGHAM,JAMES
Facility Contact3: Not reported
Phone Number 1: (775)771-6372
Phone Type 1: W
Phone Number 2: (775)771-6372
Phone Type 2: C
Phone Number 3: Not reported
Phone Type 3: Not reported

Facility Id: 3624
Case Number: 107-21-1
Quantity: 960 LBS
Chemical Name: ANTIFREEZE
Contact Name: CUNNINGHAM,JAMES
Facility Contact2: CUNNINGHAM,JAMES
Facility Contact3: Not reported
Phone Number 1: (775)771-6372
Phone Type 1: W
Phone Number 2: (775)771-6372
Phone Type 2: C
Phone Number 3: Not reported
Phone Type 3: Not reported

Facility Id: 3624
Case Number: 8006-61-9
Quantity: 61700 LBS
Chemical Name: GASOLINE
Contact Name: CUNNINGHAM,JAMES
Facility Contact2: CUNNINGHAM,JAMES
Facility Contact3: Not reported
Phone Number 1: (775)771-6372
Phone Type 1: W
Phone Number 2: (775)771-6372
Phone Type 2: C
Phone Number 3: Not reported
Phone Type 3: Not reported

Facility Id: 3624
Case Number: 68476-34-6
Quantity: 70800 LBS
Chemical Name: DIESEL
Contact Name: CUNNINGHAM,JAMES
Facility Contact2: CUNNINGHAM,JAMES
Facility Contact3: Not reported
Phone Number 1: (775)771-6372
Phone Type 1: W
Phone Number 2: (775)771-6372
Phone Type 2: C
Phone Number 3: Not reported
Phone Type 3: Not reported

Map ID
Direction
Distance
Elevation

MAP FINDINGS

Site

Database(s)

EDR ID Number
EPA ID Number

148
WSW
1/2-1
0.976 mi.
5153 ft.

RETRAC PROJECT
EVANS AVENUE (CRUCIBLES)
WASHOE (County), NV

NV SHWS S109521931
N/A

Relative:
Higher
Actual:
4496 ft.
Client Plot

SHWS:
Name: RETRAC PROJECT
Address: EVANS AVENUE (CRUCIBLES)
City,State,Zip: NV
Facility ID: D-000723
Date Release Reported to NDEP: 11/7/2005
Program: non-LUST Corrective Action
NDEP Case Officer: Not reported
Location of Paper File: NDEP: CC-Storage
Type of Media Impacted: Soil
Event: Not reported
Date of Closure: 3/10/2006
Regulatory Type of Closure: Other
Contaminant: TPH

149
SSW
1/2-1
0.976 mi.
5154 ft.

SECO PROPERTIES, LLC
885 ROBERTS STREET
RENO, NV

NV SHWS S122364033
N/A

Relative:
Lower
Actual:
4474 ft.

SHWS:
Name: SECO PROPERTIES, LLC
Address: 885 ROBERTS STREET
City,State,Zip: RENO, NV
Facility ID: D-001008
Date Release Reported to NDEP: 3/7/2018
Program: non-LUST Corrective Action
NDEP Case Officer: Not reported
Location of Paper File: NDEP: Carson City
Type of Media Impacted: Soil
Event: Not reported
Date of Closure: 3/28/2018
Regulatory Type of Closure: Clean w/ Remed
Contaminant: Heating Oil

150
WSW
1/2-1
0.982 mi.
5186 ft.

RENO ACES BASEBALL STADIUM
200 EVANS AVENUE
RENO, NV

NV SHWS S109521922
N/A

Relative:
Higher
Actual:
4489 ft.

SHWS:
Name: RENO ACES BASEBALL STADIUM
Address: 200 EVANS AVENUE
City,State,Zip: RENO, NV
Facility ID: D-000790
Date Release Reported to NDEP: 12/23/2008
Program: non-LUST Corrective Action
NDEP Case Officer: Not reported
Location of Paper File: NDEP: CC-Storage
Type of Media Impacted: Soil

Map ID
Direction
Distance
Elevation

MAP FINDINGS

Site

Database(s)

EDR ID Number
EPA ID Number

RENO ACES BASEBALL STADIUM (Continued)

S109521922

Event: Not reported
Date of Closure: **4/1/2009**
Regulatory Type of Closure: UST Clean Closure
Contaminant: TPH

151
SW
1/2-1
0.984 mi.
5193 ft.

DANIELLE KRISTINE DEWEY RESIDENCE
520 STEWART STREET
RENO, NV

NV SHWS S125372603
N/A

Relative:
Higher
Actual:
4495 ft.

SHWS:
Name: DANIELLE KRISTINE DEWEY RESIDENCE
Address: 520 STEWART STREET
City,State,Zip: RENO, NV
Facility ID: D-001073
Date Release Reported to NDEP: 6/6/2019
Program: non-LUST Corrective Action
NDEP Case Officer: Not reported
Location of Paper File: NDEP: Carson City
Type of Media Impacted: Soil
Event: Not reported
Date of Closure: **7/17/2019**
Regulatory Type of Closure: Petro Constituents
Contaminant: Heating Oil

Z152
WNW
1/2-1
0.984 mi.
5196 ft.

BRAD PREITAUER PROPERTY
420 HIGHLAND AVENUE
RENO, NV

NV SHWS S107523825
N/A

Site 2 of 2 in cluster Z

Relative:
Higher
Actual:
4532 ft.

SHWS:
Name: BRAD PREITAUER PROPERTY
Address: 420 HIGHLAND AVENUE
City,State,Zip: RENO, NV
Facility ID: D-000296
Date Release Reported to NDEP: 3/21/1994
Program: non-LUST Corrective Action
NDEP Case Officer: Not reported
Location of Paper File: NDEP: CC-Storage
Type of Media Impacted: Soil
Event: Not reported
Date of Closure: **4/5/1994**
Regulatory Type of Closure: Other
Contaminant: Heating Oil

MAP FINDINGS

Map ID
Direction
Distance
Elevation

Site

Database(s)

EDR ID Number
EPA ID Number

153
WSW
1/2-1
0.989 mi.
5220 ft.

**ORPHANED UST DISCOVERED DURING 4TH STREET UPGRADE
LOCATED ON THE RIGHT AWAY ON EAST 4TH STREET BENEATH THE SIDEWALK IN
WASHOE (County), NV**

NV SHWS S122364040
N/A

Relative:
Higher
Actual:
4500 ft.

SHWS:
Name: ORPHANED UST DISCOVERED DURING 4TH STREET UPGRADE
Address: LOCATED ON THE RIGHT AWAY ON EAST 4TH STREET BENEATH THE SIDEWALK IN FRONT OF 275 EAST 4TH STREET NEAR THE CORNER OF EAST 4TH STREET AND EVANS AVENUE
City,State,Zip: NV
Facility ID: D-001015
Date Release Reported to NDEP: 5/10/2018
Program: non-LUST Corrective Action
NDEP Case Officer: Not reported
Location of Paper File: NDEP: Carson City
Type of Media Impacted: Soil
Event: Not reported
Date of Closure: 8/27/2018
Regulatory Type of Closure: Clean w/ Remed
Contaminant: Heating Oil

154
NNW
1/2-1
0.989 mi.
5223 ft.

**RALPH WAGGONER PROPERTY
1951 WILDER STREET
RENO, NV**

NV SHWS S107524064
N/A

Relative:
Higher
Actual:
4487 ft.

SHWS:
Name: RALPH WAGGONER PROPERTY
Address: 1951 WILDER STREET
City,State,Zip: RENO, NV
Facility ID: D-000263
Date Release Reported to NDEP: 12/7/1994
Program: non-LUST Corrective Action
NDEP Case Officer: Not reported
Location of Paper File: NDEP: CC-Storage
Type of Media Impacted: Soil
Event: Not reported
Date of Closure: 1/9/1995
Regulatory Type of Closure: Other
Contaminant: Heating Oil

Count: 19 records.

ORPHAN SUMMARY

City	EDR ID	Site Name	Site Address	Zip	Database(s)
RENO	S125967309	KEYSTONE RETAIL, ORPHANED TANK ON	W 6TH STREET NEAR KEYSTONE AVE		NV SHWS
RENO	S125967303	STONEFIELD SUBDIVISION EAST END OF	EAST END OF LEAR BLVD.		NV SHWS
RENO	S110169766	UNION 76 STATION #6978	KIETZKE AND MOANA LANES	89502	NV SHWS
RENO	S109521936	RETRAC PROJECT	PRIMARY STREET: UPRR TRACKS CR		NV SHWS
SPARKS	S120860223	WASHOE COUNTY JUSTICE COURT	814 "B" STREET		NV SHWS
WASHOE COUNTY	S109521941	RETRAC PROJECT	CENTER STREET TO RECORD STREET		NV SHWS
WASHOE COUNTY	S109521935	RETRAC PROJECT	COMMERCIAL ROW EAST OF MORRILL		NV SHWS
WASHOE COUNTY	S107523849	CITY OF RENO	NW CORNER WEST 1ST STREET AND		NV SHWS
WASHOE COUNTY	S107524146	UNION PACIFIC RAILROAD COMPANY	NORTHEAST CORNER EAST 4TH STRE		NV SHWS
WASHOE COUNTY	S118871716	T.K.E. TRUCKING	KUENZLI STREET		NV SHWS
WASHOE COUNTY	S103876478	NEVADA DEPARTMENT OF TRANSPORTATIO	MAINTENANCE STATION ON STATE R		NV SHWS
WASHOE COUNTY	S126281898	FORMER PARK LANE MALL	NORTH OF E. GROVE ST. AND WEST		NV SHWS
WASHOE COUNTY	S109521924	RETRAC PROJECT	EAST OF SAGE STREET		NV SHWS
WASHOE COUNTY	S125967307	KANGAROO FREIGHT LINES, MOBILE SOU	PRIMARY STREET: I-80 BOUND: EA		NV SHWS
WASHOE COUNTY	S106514280	TORRES BROTHERS TRUCKING MOBILE SO	PRIMARY STREET: STATE ROUTE 44		NV SHWS
WASHOE COUNTY	S109521938	RETRAC PROJECT	RAIL CORRIDOR EAST OF LAKE ST		NV SHWS
WASHOE COUNTY	S109015106	SHOPPERS SQUARE INVESTMENT HOLDING	SHOPPERS SQUARE EAST		NV SHWS
WASHOE COUNTY	S106870749	PETRO SOURCE	STATE ROUTE 447		NV SHWS
WASHOE COUNTY	S109521934	RETRAC PROJECT	UPRR TRACKS EAST OF LAKE STREE		NV SHWS

GOVERNMENT RECORDS SEARCHED / DATA CURRENCY TRACKING

To maintain currency of the following federal and state databases, EDR contacts the appropriate governmental agency on a monthly or quarterly basis, as required.

Number of Days to Update: Provides confirmation that EDR is reporting records that have been updated within 90 days from the date the government agency made the information available to the public.

STANDARD ENVIRONMENTAL RECORDS

Federal NPL site list

NPL: National Priority List

National Priorities List (Superfund). The NPL is a subset of CERCLIS and identifies over 1,200 sites for priority cleanup under the Superfund Program. NPL sites may encompass relatively large areas. As such, EDR provides polygon coverage for over 1,000 NPL site boundaries produced by EPA's Environmental Photographic Interpretation Center (EPIC) and regional EPA offices.

Date of Government Version: 07/29/2020	Source: EPA
Date Data Arrived at EDR: 08/03/2020	Telephone: N/A
Date Made Active in Reports: 08/25/2020	Last EDR Contact: 09/03/2020
Number of Days to Update: 22	Next Scheduled EDR Contact: 10/12/2020
	Data Release Frequency: Quarterly

NPL Site Boundaries

Sources:

EPA's Environmental Photographic Interpretation Center (EPIC)
Telephone: 202-564-7333

EPA Region 1
Telephone 617-918-1143

EPA Region 6
Telephone: 214-655-6659

EPA Region 3
Telephone 215-814-5418

EPA Region 7
Telephone: 913-551-7247

EPA Region 4
Telephone 404-562-8033

EPA Region 8
Telephone: 303-312-6774

EPA Region 5
Telephone 312-886-6686

EPA Region 9
Telephone: 415-947-4246

EPA Region 10
Telephone 206-553-8665

Proposed NPL: Proposed National Priority List Sites

A site that has been proposed for listing on the National Priorities List through the issuance of a proposed rule in the Federal Register. EPA then accepts public comments on the site, responds to the comments, and places on the NPL those sites that continue to meet the requirements for listing.

Date of Government Version: 07/29/2020	Source: EPA
Date Data Arrived at EDR: 08/03/2020	Telephone: N/A
Date Made Active in Reports: 08/25/2020	Last EDR Contact: 09/03/2020
Number of Days to Update: 22	Next Scheduled EDR Contact: 10/12/2020
	Data Release Frequency: Quarterly

NPL LIENS: Federal Superfund Liens

Federal Superfund Liens. Under the authority granted the USEPA by CERCLA of 1980, the USEPA has the authority to file liens against real property in order to recover remedial action expenditures or when the property owner received notification of potential liability. USEPA compiles a listing of filed notices of Superfund Liens.

GOVERNMENT RECORDS SEARCHED / DATA CURRENCY TRACKING

Date of Government Version: 10/15/1991
Date Data Arrived at EDR: 02/02/1994
Date Made Active in Reports: 03/30/1994
Number of Days to Update: 56

Source: EPA
Telephone: 202-564-4267
Last EDR Contact: 08/15/2011
Next Scheduled EDR Contact: 11/28/2011
Data Release Frequency: No Update Planned

Federal Delisted NPL site list

Delisted NPL: National Priority List Deletions

The National Oil and Hazardous Substances Pollution Contingency Plan (NCP) establishes the criteria that the EPA uses to delete sites from the NPL. In accordance with 40 CFR 300.425.(e), sites may be deleted from the NPL where no further response is appropriate.

Date of Government Version: 07/29/2020
Date Data Arrived at EDR: 08/03/2020
Date Made Active in Reports: 08/25/2020
Number of Days to Update: 22

Source: EPA
Telephone: N/A
Last EDR Contact: 09/03/2020
Next Scheduled EDR Contact: 10/12/2020
Data Release Frequency: Quarterly

Federal CERCLIS list

FEDERAL FACILITY: Federal Facility Site Information listing

A listing of National Priority List (NPL) and Base Realignment and Closure (BRAC) sites found in the Comprehensive Environmental Response, Compensation and Liability Information System (CERCLIS) Database where EPA Federal Facilities Restoration and Reuse Office is involved in cleanup activities.

Date of Government Version: 04/03/2019
Date Data Arrived at EDR: 04/05/2019
Date Made Active in Reports: 05/14/2019
Number of Days to Update: 39

Source: Environmental Protection Agency
Telephone: 703-603-8704
Last EDR Contact: 07/02/2020
Next Scheduled EDR Contact: 10/12/2020
Data Release Frequency: Varies

SEMS: Superfund Enterprise Management System

SEMS (Superfund Enterprise Management System) tracks hazardous waste sites, potentially hazardous waste sites, and remedial activities performed in support of EPA's Superfund Program across the United States. The list was formerly known as CERCLIS, renamed to SEMS by the EPA in 2015. The list contains data on potentially hazardous waste sites that have been reported to the USEPA by states, municipalities, private companies and private persons, pursuant to Section 103 of the Comprehensive Environmental Response, Compensation, and Liability Act (CERCLA). This dataset also contains sites which are either proposed to or on the National Priorities List (NPL) and the sites which are in the screening and assessment phase for possible inclusion on the NPL.

Date of Government Version: 07/29/2020
Date Data Arrived at EDR: 08/03/2020
Date Made Active in Reports: 08/25/2020
Number of Days to Update: 22

Source: EPA
Telephone: 800-424-9346
Last EDR Contact: 09/03/2020
Next Scheduled EDR Contact: 10/26/2020
Data Release Frequency: Quarterly

Federal CERCLIS NFRAP site list

SEMS-ARCHIVE: Superfund Enterprise Management System Archive

GOVERNMENT RECORDS SEARCHED / DATA CURRENCY TRACKING

SEMS-ARCHIVE (Superfund Enterprise Management System Archive) tracks sites that have no further interest under the Federal Superfund Program based on available information. The list was formerly known as the CERCLIS-NFRAP, renamed to SEMS ARCHIVE by the EPA in 2015. EPA may perform a minimal level of assessment work at a site while it is archived if site conditions change and/or new information becomes available. Archived sites have been removed and archived from the inventory of SEMS sites. Archived status indicates that, to the best of EPA's knowledge, assessment at a site has been completed and that EPA has determined no further steps will be taken to list the site on the National Priorities List (NPL), unless information indicates this decision was not appropriate or other considerations require a recommendation for listing at a later time. The decision does not necessarily mean that there is no hazard associated with a given site; it only means that, based upon available information, the location is not judged to be potential NPL site.

Date of Government Version: 07/29/2020	Source: EPA
Date Data Arrived at EDR: 08/03/2020	Telephone: 800-424-9346
Date Made Active in Reports: 08/25/2020	Last EDR Contact: 09/03/2020
Number of Days to Update: 22	Next Scheduled EDR Contact: 10/26/2020
	Data Release Frequency: Quarterly

Federal RCRA CORRACTS facilities list

CORRACTS: Corrective Action Report

CORRACTS identifies hazardous waste handlers with RCRA corrective action activity.

Date of Government Version: 06/15/2020	Source: EPA
Date Data Arrived at EDR: 06/22/2020	Telephone: 800-424-9346
Date Made Active in Reports: 09/17/2020	Last EDR Contact: 09/22/2020
Number of Days to Update: 87	Next Scheduled EDR Contact: 01/04/2021
	Data Release Frequency: Quarterly

Federal RCRA non-CORRACTS TSD facilities list

RCRA-TSDF: RCRA - Treatment, Storage and Disposal

RCRAInfo is EPA's comprehensive information system, providing access to data supporting the Resource Conservation and Recovery Act (RCRA) of 1976 and the Hazardous and Solid Waste Amendments (HSWA) of 1984. The database includes selective information on sites which generate, transport, store, treat and/or dispose of hazardous waste as defined by the Resource Conservation and Recovery Act (RCRA). Transporters are individuals or entities that move hazardous waste from the generator offsite to a facility that can recycle, treat, store, or dispose of the waste. TSDFs treat, store, or dispose of the waste.

Date of Government Version: 06/15/2020	Source: Environmental Protection Agency
Date Data Arrived at EDR: 06/22/2020	Telephone: (415) 495-8895
Date Made Active in Reports: 09/18/2020	Last EDR Contact: 09/22/2020
Number of Days to Update: 88	Next Scheduled EDR Contact: 01/04/2021
	Data Release Frequency: Quarterly

Federal RCRA generators list

RCRA-LQG: RCRA - Large Quantity Generators

RCRAInfo is EPA's comprehensive information system, providing access to data supporting the Resource Conservation and Recovery Act (RCRA) of 1976 and the Hazardous and Solid Waste Amendments (HSWA) of 1984. The database includes selective information on sites which generate, transport, store, treat and/or dispose of hazardous waste as defined by the Resource Conservation and Recovery Act (RCRA). Large quantity generators (LQGs) generate over 1,000 kilograms (kg) of hazardous waste, or over 1 kg of acutely hazardous waste per month.

Date of Government Version: 06/15/2020	Source: Environmental Protection Agency
Date Data Arrived at EDR: 06/22/2020	Telephone: (415) 495-8895
Date Made Active in Reports: 09/18/2020	Last EDR Contact: 09/22/2020
Number of Days to Update: 88	Next Scheduled EDR Contact: 01/04/2021
	Data Release Frequency: Quarterly

GOVERNMENT RECORDS SEARCHED / DATA CURRENCY TRACKING

RCRA-SQG: RCRA - Small Quantity Generators

RCRAInfo is EPA's comprehensive information system, providing access to data supporting the Resource Conservation and Recovery Act (RCRA) of 1976 and the Hazardous and Solid Waste Amendments (HSWA) of 1984. The database includes selective information on sites which generate, transport, store, treat and/or dispose of hazardous waste as defined by the Resource Conservation and Recovery Act (RCRA). Small quantity generators (SQGs) generate between 100 kg and 1,000 kg of hazardous waste per month.

Date of Government Version: 06/15/2020	Source: Environmental Protection Agency
Date Data Arrived at EDR: 06/22/2020	Telephone: (415) 495-8895
Date Made Active in Reports: 09/18/2020	Last EDR Contact: 09/22/2020
Number of Days to Update: 88	Next Scheduled EDR Contact: 01/04/2021
	Data Release Frequency: Quarterly

RCRA-VSQG: RCRA - Very Small Quantity Generators (Formerly Conditionally Exempt Small Quantity Generators)

RCRAInfo is EPA's comprehensive information system, providing access to data supporting the Resource Conservation and Recovery Act (RCRA) of 1976 and the Hazardous and Solid Waste Amendments (HSWA) of 1984. The database includes selective information on sites which generate, transport, store, treat and/or dispose of hazardous waste as defined by the Resource Conservation and Recovery Act (RCRA). Very small quantity generators (VSQGs) generate less than 100 kg of hazardous waste, or less than 1 kg of acutely hazardous waste per month.

Date of Government Version: 06/15/2020	Source: Environmental Protection Agency
Date Data Arrived at EDR: 06/22/2020	Telephone: (415) 495-8895
Date Made Active in Reports: 09/18/2020	Last EDR Contact: 09/22/2020
Number of Days to Update: 88	Next Scheduled EDR Contact: 01/04/2021
	Data Release Frequency: Quarterly

Federal institutional controls / engineering controls registries

LUCIS: Land Use Control Information System

LUCIS contains records of land use control information pertaining to the former Navy Base Realignment and Closure properties.

Date of Government Version: 05/15/2020	Source: Department of the Navy
Date Data Arrived at EDR: 05/19/2020	Telephone: 843-820-7326
Date Made Active in Reports: 06/18/2020	Last EDR Contact: 08/04/2020
Number of Days to Update: 30	Next Scheduled EDR Contact: 11/23/2020
	Data Release Frequency: Varies

US ENG CONTROLS: Engineering Controls Sites List

A listing of sites with engineering controls in place. Engineering controls include various forms of caps, building foundations, liners, and treatment methods to create pathway elimination for regulated substances to enter environmental media or effect human health.

Date of Government Version: 02/13/2020	Source: Environmental Protection Agency
Date Data Arrived at EDR: 02/20/2020	Telephone: 703-603-0695
Date Made Active in Reports: 05/15/2020	Last EDR Contact: 08/24/2020
Number of Days to Update: 85	Next Scheduled EDR Contact: 12/07/2020
	Data Release Frequency: Varies

US INST CONTROLS: Institutional Controls Sites List

A listing of sites with institutional controls in place. Institutional controls include administrative measures, such as groundwater use restrictions, construction restrictions, property use restrictions, and post remediation care requirements intended to prevent exposure to contaminants remaining on site. Deed restrictions are generally required as part of the institutional controls.

Date of Government Version: 02/13/2020	Source: Environmental Protection Agency
Date Data Arrived at EDR: 02/20/2020	Telephone: 703-603-0695
Date Made Active in Reports: 05/15/2020	Last EDR Contact: 08/24/2020
Number of Days to Update: 85	Next Scheduled EDR Contact: 12/07/2020
	Data Release Frequency: Varies

GOVERNMENT RECORDS SEARCHED / DATA CURRENCY TRACKING

Federal ERNS list

ERNS: Emergency Response Notification System

Emergency Response Notification System. ERNS records and stores information on reported releases of oil and hazardous substances.

Date of Government Version: 06/15/2020
Date Data Arrived at EDR: 06/22/2020
Date Made Active in Reports: 09/17/2020
Number of Days to Update: 87

Source: National Response Center, United States Coast Guard
Telephone: 202-267-2180
Last EDR Contact: 09/22/2020
Next Scheduled EDR Contact: 01/04/2021
Data Release Frequency: Quarterly

State- and tribal - equivalent CERCLIS

SHWS: Sites Database

A listing of correction action sites.

Date of Government Version: 06/15/2020
Date Data Arrived at EDR: 06/16/2020
Date Made Active in Reports: 09/02/2020
Number of Days to Update: 78

Source: Department of Conservation and Natural Resources
Telephone: 775-687-5872
Last EDR Contact: 09/16/2020
Next Scheduled EDR Contact: 12/28/2020
Data Release Frequency: Semi-Annually

State and tribal landfill and/or solid waste disposal site lists

SWF/LF: Landfill List

Solid Waste Facilities/Landfill Sites. SWF/LF type records typically contain an inventory of solid waste disposal facilities or landfills in a particular state. Depending on the state, these may be active or inactive facilities or open dumps that failed to meet RCRA Subtitle D Section 4004 criteria for solid waste landfills or disposal sites.

Date of Government Version: 05/26/2020
Date Data Arrived at EDR: 05/27/2020
Date Made Active in Reports: 08/11/2020
Number of Days to Update: 76

Source: Department of Conservation and Natural Resources
Telephone: 775-687-5872
Last EDR Contact: 08/25/2020
Next Scheduled EDR Contact: 12/07/2020
Data Release Frequency: Quarterly

State and tribal leaking storage tank lists

LUST: Sites Database

Leaking Underground Storage Tank Incident Reports. LUST records contain an inventory of reported leaking underground storage tank incidents. Not all states maintain these records, and the information stored varies by state.

Date of Government Version: 06/15/2020
Date Data Arrived at EDR: 06/16/2020
Date Made Active in Reports: 09/02/2020
Number of Days to Update: 78

Source: Department of Conservation and Natural Resources
Telephone: 775-687-5872
Last EDR Contact: 09/16/2020
Next Scheduled EDR Contact: 12/28/2020
Data Release Frequency: Semi-Annually

INDIAN LUST R8: Leaking Underground Storage Tanks on Indian Land

LUSTs on Indian land in Colorado, Montana, North Dakota, South Dakota, Utah and Wyoming.

Date of Government Version: 04/14/2020
Date Data Arrived at EDR: 05/20/2020
Date Made Active in Reports: 08/12/2020
Number of Days to Update: 84

Source: EPA Region 8
Telephone: 303-312-6271
Last EDR Contact: 07/24/2020
Next Scheduled EDR Contact: 11/02/2020
Data Release Frequency: Varies

INDIAN LUST R10: Leaking Underground Storage Tanks on Indian Land

LUSTs on Indian land in Alaska, Idaho, Oregon and Washington.

GOVERNMENT RECORDS SEARCHED / DATA CURRENCY TRACKING

Date of Government Version: 04/14/2020	Source: EPA Region 10
Date Data Arrived at EDR: 05/20/2020	Telephone: 206-553-2857
Date Made Active in Reports: 08/12/2020	Last EDR Contact: 07/24/2020
Number of Days to Update: 84	Next Scheduled EDR Contact: 11/02/2020
	Data Release Frequency: Varies

INDIAN LUST R1: Leaking Underground Storage Tanks on Indian Land
A listing of leaking underground storage tank locations on Indian Land.

Date of Government Version: 04/29/2020	Source: EPA Region 1
Date Data Arrived at EDR: 05/20/2020	Telephone: 617-918-1313
Date Made Active in Reports: 08/12/2020	Last EDR Contact: 07/24/2020
Number of Days to Update: 84	Next Scheduled EDR Contact: 11/02/2020
	Data Release Frequency: Varies

INDIAN LUST R9: Leaking Underground Storage Tanks on Indian Land
LUSTs on Indian land in Arizona, California, New Mexico and Nevada

Date of Government Version: 04/08/2020	Source: Environmental Protection Agency
Date Data Arrived at EDR: 05/20/2020	Telephone: 415-972-3372
Date Made Active in Reports: 08/12/2020	Last EDR Contact: 07/24/2020
Number of Days to Update: 84	Next Scheduled EDR Contact: 11/02/2020
	Data Release Frequency: Varies

INDIAN LUST R6: Leaking Underground Storage Tanks on Indian Land
LUSTs on Indian land in New Mexico and Oklahoma.

Date of Government Version: 04/08/2020	Source: EPA Region 6
Date Data Arrived at EDR: 05/20/2020	Telephone: 214-665-6597
Date Made Active in Reports: 08/12/2020	Last EDR Contact: 07/24/2020
Number of Days to Update: 84	Next Scheduled EDR Contact: 11/02/2020
	Data Release Frequency: Varies

INDIAN LUST R5: Leaking Underground Storage Tanks on Indian Land
Leaking underground storage tanks located on Indian Land in Michigan, Minnesota and Wisconsin.

Date of Government Version: 04/14/2020	Source: EPA, Region 5
Date Data Arrived at EDR: 05/20/2020	Telephone: 312-886-7439
Date Made Active in Reports: 08/12/2020	Last EDR Contact: 07/24/2020
Number of Days to Update: 84	Next Scheduled EDR Contact: 11/02/2020
	Data Release Frequency: Varies

INDIAN LUST R4: Leaking Underground Storage Tanks on Indian Land
LUSTs on Indian land in Florida, Mississippi and North Carolina.

Date of Government Version: 04/14/2020	Source: EPA Region 4
Date Data Arrived at EDR: 05/26/2020	Telephone: 404-562-8677
Date Made Active in Reports: 08/12/2020	Last EDR Contact: 07/24/2020
Number of Days to Update: 78	Next Scheduled EDR Contact: 11/02/2020
	Data Release Frequency: Varies

INDIAN LUST R7: Leaking Underground Storage Tanks on Indian Land
LUSTs on Indian land in Iowa, Kansas, and Nebraska

Date of Government Version: 04/15/2020	Source: EPA Region 7
Date Data Arrived at EDR: 05/20/2020	Telephone: 913-551-7003
Date Made Active in Reports: 08/12/2020	Last EDR Contact: 07/24/2020
Number of Days to Update: 84	Next Scheduled EDR Contact: 11/02/2020
	Data Release Frequency: Varies

State and tribal registered storage tank lists

GOVERNMENT RECORDS SEARCHED / DATA CURRENCY TRACKING

FEMA UST: Underground Storage Tank Listing

A listing of all FEMA owned underground storage tanks.

Date of Government Version: 02/01/2020	Source: FEMA
Date Data Arrived at EDR: 03/19/2020	Telephone: 202-646-5797
Date Made Active in Reports: 06/09/2020	Last EDR Contact: 07/06/2020
Number of Days to Update: 82	Next Scheduled EDR Contact: 10/19/2020
	Data Release Frequency: Varies

UST: Underground Storage Tank List

Registered Underground Storage Tanks. UST's are regulated under Subtitle I of the Resource Conservation and Recovery Act (RCRA) and must be registered with the state department responsible for administering the UST program. Available information varies by state program.

Date of Government Version: 06/15/2020	Source: Department of Conservation and Natural Resources
Date Data Arrived at EDR: 06/17/2020	Telephone: 775-687-5872
Date Made Active in Reports: 08/31/2020	Last EDR Contact: 09/16/2020
Number of Days to Update: 75	Next Scheduled EDR Contact: 12/28/2020
	Data Release Frequency: Semi-Annually

AST: Aboveground Storage Tank List

Registered Aboveground Storage Tanks.

Date of Government Version: 01/25/2018	Source: Department of Conservation and Natural Resources
Date Data Arrived at EDR: 03/21/2018	Telephone: 775-687-5872
Date Made Active in Reports: 04/23/2018	Last EDR Contact: 09/16/2020
Number of Days to Update: 33	Next Scheduled EDR Contact: 12/28/2020
	Data Release Frequency: Semi-Annually

INDIAN UST R6: Underground Storage Tanks on Indian Land

The Indian Underground Storage Tank (UST) database provides information about underground storage tanks on Indian land in EPA Region 6 (Louisiana, Arkansas, Oklahoma, New Mexico, Texas and 65 Tribes).

Date of Government Version: 04/08/2020	Source: EPA Region 6
Date Data Arrived at EDR: 05/20/2020	Telephone: 214-665-7591
Date Made Active in Reports: 08/12/2020	Last EDR Contact: 07/24/2020
Number of Days to Update: 84	Next Scheduled EDR Contact: 11/02/2020
	Data Release Frequency: Varies

INDIAN UST R7: Underground Storage Tanks on Indian Land

The Indian Underground Storage Tank (UST) database provides information about underground storage tanks on Indian land in EPA Region 7 (Iowa, Kansas, Missouri, Nebraska, and 9 Tribal Nations).

Date of Government Version: 04/03/2020	Source: EPA Region 7
Date Data Arrived at EDR: 05/20/2020	Telephone: 913-551-7003
Date Made Active in Reports: 08/12/2020	Last EDR Contact: 07/24/2020
Number of Days to Update: 84	Next Scheduled EDR Contact: 11/02/2020
	Data Release Frequency: Varies

INDIAN UST R9: Underground Storage Tanks on Indian Land

The Indian Underground Storage Tank (UST) database provides information about underground storage tanks on Indian land in EPA Region 9 (Arizona, California, Hawaii, Nevada, the Pacific Islands, and Tribal Nations).

Date of Government Version: 04/08/2020	Source: EPA Region 9
Date Data Arrived at EDR: 05/20/2020	Telephone: 415-972-3368
Date Made Active in Reports: 08/12/2020	Last EDR Contact: 07/23/2020
Number of Days to Update: 84	Next Scheduled EDR Contact: 11/01/2020
	Data Release Frequency: Varies

GOVERNMENT RECORDS SEARCHED / DATA CURRENCY TRACKING

INDIAN UST R10: Underground Storage Tanks on Indian Land

The Indian Underground Storage Tank (UST) database provides information about underground storage tanks on Indian land in EPA Region 10 (Alaska, Idaho, Oregon, Washington, and Tribal Nations).

Date of Government Version: 04/14/2020	Source: EPA Region 10
Date Data Arrived at EDR: 05/20/2020	Telephone: 206-553-2857
Date Made Active in Reports: 08/12/2020	Last EDR Contact: 07/24/2020
Number of Days to Update: 84	Next Scheduled EDR Contact: 11/02/2020
	Data Release Frequency: Varies

INDIAN UST R5: Underground Storage Tanks on Indian Land

The Indian Underground Storage Tank (UST) database provides information about underground storage tanks on Indian land in EPA Region 5 (Michigan, Minnesota and Wisconsin and Tribal Nations).

Date of Government Version: 04/14/2020	Source: EPA Region 5
Date Data Arrived at EDR: 05/20/2020	Telephone: 312-886-6136
Date Made Active in Reports: 08/12/2020	Last EDR Contact: 07/24/2020
Number of Days to Update: 84	Next Scheduled EDR Contact: 11/02/2020
	Data Release Frequency: Varies

INDIAN UST R4: Underground Storage Tanks on Indian Land

The Indian Underground Storage Tank (UST) database provides information about underground storage tanks on Indian land in EPA Region 4 (Alabama, Florida, Georgia, Kentucky, Mississippi, North Carolina, South Carolina, Tennessee and Tribal Nations)

Date of Government Version: 04/14/2020	Source: EPA Region 4
Date Data Arrived at EDR: 05/26/2020	Telephone: 404-562-9424
Date Made Active in Reports: 08/12/2020	Last EDR Contact: 07/24/2020
Number of Days to Update: 78	Next Scheduled EDR Contact: 11/02/2020
	Data Release Frequency: Varies

INDIAN UST R8: Underground Storage Tanks on Indian Land

The Indian Underground Storage Tank (UST) database provides information about underground storage tanks on Indian land in EPA Region 8 (Colorado, Montana, North Dakota, South Dakota, Utah, Wyoming and 27 Tribal Nations).

Date of Government Version: 04/14/2020	Source: EPA Region 8
Date Data Arrived at EDR: 05/20/2020	Telephone: 303-312-6137
Date Made Active in Reports: 08/13/2020	Last EDR Contact: 07/24/2020
Number of Days to Update: 85	Next Scheduled EDR Contact: 11/02/2020
	Data Release Frequency: Varies

INDIAN UST R1: Underground Storage Tanks on Indian Land

The Indian Underground Storage Tank (UST) database provides information about underground storage tanks on Indian land in EPA Region 1 (Connecticut, Maine, Massachusetts, New Hampshire, Rhode Island, Vermont and ten Tribal Nations).

Date of Government Version: 04/29/2020	Source: EPA, Region 1
Date Data Arrived at EDR: 05/20/2020	Telephone: 617-918-1313
Date Made Active in Reports: 08/12/2020	Last EDR Contact: 07/24/2020
Number of Days to Update: 84	Next Scheduled EDR Contact: 11/02/2020
	Data Release Frequency: Varies

State and tribal voluntary cleanup sites

VCP: Voluntary Cleanup Program Sites

The Voluntary Cleanup Program provides relief from liability to owners who undertake cleanups of contaminated properties under the oversight of the Nevada Division of Environmental Protection.

Date of Government Version: 06/15/2020	Source: Department of Conservation & Natural Resources
Date Data Arrived at EDR: 06/17/2020	Telephone: 775-687-9381
Date Made Active in Reports: 08/31/2020	Last EDR Contact: 09/16/2020
Number of Days to Update: 75	Next Scheduled EDR Contact: 12/28/2020
	Data Release Frequency: Semi-Annually

GOVERNMENT RECORDS SEARCHED / DATA CURRENCY TRACKING

INDIAN VCP R7: Voluntary Cleanup Priority Listing

A listing of voluntary cleanup priority sites located on Indian Land located in Region 7.

Date of Government Version: 03/20/2008	Source: EPA, Region 7
Date Data Arrived at EDR: 04/22/2008	Telephone: 913-551-7365
Date Made Active in Reports: 05/19/2008	Last EDR Contact: 04/20/2009
Number of Days to Update: 27	Next Scheduled EDR Contact: 07/20/2009
	Data Release Frequency: Varies

INDIAN VCP R1: Voluntary Cleanup Priority Listing

A listing of voluntary cleanup priority sites located on Indian Land located in Region 1.

Date of Government Version: 07/27/2015	Source: EPA, Region 1
Date Data Arrived at EDR: 09/29/2015	Telephone: 617-918-1102
Date Made Active in Reports: 02/18/2016	Last EDR Contact: 09/16/2020
Number of Days to Update: 142	Next Scheduled EDR Contact: 01/04/2021
	Data Release Frequency: Varies

State and tribal Brownfields sites

BROWNFIELDS: Project Tracking Database

Brownfields sites included in the Project Tracking Database. The term "brownfields" is used to describe abandoned, idled, or underused industrial or commercial properties taken out of productive use because of real or perceived risks from environmental contamination. The State of Nevada has initiated Brownfields, a land-recycling program, to provide an opportunity to redevelop these undesirable properties and revitalize communities.

Date of Government Version: 06/15/2020	Source: Division of Environmental Protection
Date Data Arrived at EDR: 06/16/2020	Telephone: 775-687-9384
Date Made Active in Reports: 09/02/2020	Last EDR Contact: 09/16/2020
Number of Days to Update: 78	Next Scheduled EDR Contact: 12/28/2020
	Data Release Frequency: Semi-Annually

ADDITIONAL ENVIRONMENTAL RECORDS

Local Brownfield lists

US BROWNFIELDS: A Listing of Brownfields Sites

Brownfields are real property, the expansion, redevelopment, or reuse of which may be complicated by the presence or potential presence of a hazardous substance, pollutant, or contaminant. Cleaning up and reinvesting in these properties takes development pressures off of undeveloped, open land, and both improves and protects the environment. Assessment, Cleanup and Redevelopment Exchange System (ACRES) stores information reported by EPA Brownfields grant recipients on brownfields properties assessed or cleaned up with grant funding as well as information on Targeted Brownfields Assessments performed by EPA Regions. A listing of ACRES Brownfield sites is obtained from Cleanups in My Community. Cleanups in My Community provides information on Brownfields properties for which information is reported back to EPA, as well as areas served by Brownfields grant programs.

Date of Government Version: 06/01/2020	Source: Environmental Protection Agency
Date Data Arrived at EDR: 06/02/2020	Telephone: 202-566-2777
Date Made Active in Reports: 06/09/2020	Last EDR Contact: 09/15/2020
Number of Days to Update: 7	Next Scheduled EDR Contact: 12/28/2020
	Data Release Frequency: Semi-Annually

Local Lists of Landfill / Solid Waste Disposal Sites

SWRCY: Recycling Information Listing

A listing of recycling facilities in Nevada.

Date of Government Version: 06/05/2020	Source: Department of Environmental Protection
Date Data Arrived at EDR: 06/05/2020	Telephone: 775-687-9463
Date Made Active in Reports: 08/19/2020	Last EDR Contact: 08/05/2020
Number of Days to Update: 75	Next Scheduled EDR Contact: 11/23/2020
	Data Release Frequency: Varies

GOVERNMENT RECORDS SEARCHED / DATA CURRENCY TRACKING

INDIAN ODI: Report on the Status of Open Dumps on Indian Lands

Location of open dumps on Indian land.

Date of Government Version: 12/31/1998

Date Data Arrived at EDR: 12/03/2007

Date Made Active in Reports: 01/24/2008

Number of Days to Update: 52

Source: Environmental Protection Agency

Telephone: 703-308-8245

Last EDR Contact: 07/21/2020

Next Scheduled EDR Contact: 11/09/2020

Data Release Frequency: Varies

DEBRIS REGION 9: Torres Martinez Reservation Illegal Dump Site Locations

A listing of illegal dump sites location on the Torres Martinez Indian Reservation located in eastern Riverside County and northern Imperial County, California.

Date of Government Version: 01/12/2009

Date Data Arrived at EDR: 05/07/2009

Date Made Active in Reports: 09/21/2009

Number of Days to Update: 137

Source: EPA, Region 9

Telephone: 415-947-4219

Last EDR Contact: 07/14/2020

Next Scheduled EDR Contact: 11/02/2020

Data Release Frequency: No Update Planned

ODI: Open Dump Inventory

An open dump is defined as a disposal facility that does not comply with one or more of the Part 257 or Part 258 Subtitle D Criteria.

Date of Government Version: 06/30/1985

Date Data Arrived at EDR: 08/09/2004

Date Made Active in Reports: 09/17/2004

Number of Days to Update: 39

Source: Environmental Protection Agency

Telephone: 800-424-9346

Last EDR Contact: 06/09/2004

Next Scheduled EDR Contact: N/A

Data Release Frequency: No Update Planned

IHS OPEN DUMPS: Open Dumps on Indian Land

A listing of all open dumps located on Indian Land in the United States.

Date of Government Version: 04/01/2014

Date Data Arrived at EDR: 08/06/2014

Date Made Active in Reports: 01/29/2015

Number of Days to Update: 176

Source: Department of Health & Human Services, Indian Health Service

Telephone: 301-443-1452

Last EDR Contact: 07/31/2020

Next Scheduled EDR Contact: 11/09/2020

Data Release Frequency: Varies

Local Lists of Hazardous waste / Contaminated Sites

US HIST CDL: National Clandestine Laboratory Register

A listing of clandestine drug lab locations that have been removed from the DEAs National Clandestine Laboratory Register.

Date of Government Version: 03/18/2020

Date Data Arrived at EDR: 03/19/2020

Date Made Active in Reports: 06/09/2020

Number of Days to Update: 82

Source: Drug Enforcement Administration

Telephone: 202-307-1000

Last EDR Contact: 08/19/2020

Next Scheduled EDR Contact: 12/07/2020

Data Release Frequency: No Update Planned

US CDL: Clandestine Drug Labs

A listing of clandestine drug lab locations. The U.S. Department of Justice ("the Department") provides this web site as a public service. It contains addresses of some locations where law enforcement agencies reported they found chemicals or other items that indicated the presence of either clandestine drug laboratories or dumpsites. In most cases, the source of the entries is not the Department, and the Department has not verified the entry and does not guarantee its accuracy. Members of the public must verify the accuracy of all entries by, for example, contacting local law enforcement and local health departments.

Date of Government Version: 03/18/2020

Date Data Arrived at EDR: 03/19/2020

Date Made Active in Reports: 06/09/2020

Number of Days to Update: 82

Source: Drug Enforcement Administration

Telephone: 202-307-1000

Last EDR Contact: 08/19/2020

Next Scheduled EDR Contact: 12/07/2020

Data Release Frequency: Quarterly

GOVERNMENT RECORDS SEARCHED / DATA CURRENCY TRACKING

Local Land Records

LIENS 2: CERCLA Lien Information

A Federal CERCLA ('Superfund') lien can exist by operation of law at any site or property at which EPA has spent Superfund monies. These monies are spent to investigate and address releases and threatened releases of contamination. CERCLIS provides information as to the identity of these sites and properties.

Date of Government Version: 07/29/2020	Source: Environmental Protection Agency
Date Data Arrived at EDR: 08/03/2020	Telephone: 202-564-6023
Date Made Active in Reports: 08/25/2020	Last EDR Contact: 09/03/2020
Number of Days to Update: 22	Next Scheduled EDR Contact: 10/12/2020
	Data Release Frequency: Semi-Annually

Records of Emergency Release Reports

HMIRS: Hazardous Materials Information Reporting System

Hazardous Materials Incident Report System. HMIRS contains hazardous material spill incidents reported to DOT.

Date of Government Version: 06/22/2020	Source: U.S. Department of Transportation
Date Data Arrived at EDR: 06/23/2020	Telephone: 202-366-4555
Date Made Active in Reports: 09/17/2020	Last EDR Contact: 09/22/2020
Number of Days to Update: 86	Next Scheduled EDR Contact: 01/04/2021
	Data Release Frequency: Quarterly

Other Ascertainable Records

RCRA NonGen / NLR: RCRA - Non Generators / No Longer Regulated

RCRAInfo is EPA's comprehensive information system, providing access to data supporting the Resource Conservation and Recovery Act (RCRA) of 1976 and the Hazardous and Solid Waste Amendments (HSWA) of 1984. The database includes selective information on sites which generate, transport, store, treat and/or dispose of hazardous waste as defined by the Resource Conservation and Recovery Act (RCRA). Non-Generators do not presently generate hazardous waste.

Date of Government Version: 06/15/2020	Source: Environmental Protection Agency
Date Data Arrived at EDR: 06/22/2020	Telephone: (415) 495-8895
Date Made Active in Reports: 09/18/2020	Last EDR Contact: 09/22/2020
Number of Days to Update: 88	Next Scheduled EDR Contact: 01/04/2021
	Data Release Frequency: Quarterly

FUDS: Formerly Used Defense Sites

The listing includes locations of Formerly Used Defense Sites properties where the US Army Corps of Engineers is actively working or will take necessary cleanup actions.

Date of Government Version: 05/13/2020	Source: U.S. Army Corps of Engineers
Date Data Arrived at EDR: 05/18/2020	Telephone: 202-528-4285
Date Made Active in Reports: 08/12/2020	Last EDR Contact: 08/13/2020
Number of Days to Update: 86	Next Scheduled EDR Contact: 11/30/2020
	Data Release Frequency: Varies

DOD: Department of Defense Sites

This data set consists of federally owned or administered lands, administered by the Department of Defense, that have any area equal to or greater than 640 acres of the United States, Puerto Rico, and the U.S. Virgin Islands.

Date of Government Version: 12/31/2005	Source: USGS
Date Data Arrived at EDR: 11/10/2006	Telephone: 888-275-8747
Date Made Active in Reports: 01/11/2007	Last EDR Contact: 07/09/2020
Number of Days to Update: 62	Next Scheduled EDR Contact: 10/19/2020
	Data Release Frequency: Semi-Annually

GOVERNMENT RECORDS SEARCHED / DATA CURRENCY TRACKING

FEDLAND: Federal and Indian Lands

Federally and Indian administrated lands of the United States. Lands included are administrated by: Army Corps of Engineers, Bureau of Reclamation, National Wild and Scenic River, National Wildlife Refuge, Public Domain Land, Wilderness, Wilderness Study Area, Wildlife Management Area, Bureau of Indian Affairs, Bureau of Land Management, Department of Justice, Forest Service, Fish and Wildlife Service, National Park Service.

Date of Government Version: 04/02/2018	Source: U.S. Geological Survey
Date Data Arrived at EDR: 04/11/2018	Telephone: 888-275-8747
Date Made Active in Reports: 11/06/2019	Last EDR Contact: 07/06/2020
Number of Days to Update: 574	Next Scheduled EDR Contact: 10/19/2020
	Data Release Frequency: N/A

SCRD DRYCLEANERS: State Coalition for Remediation of Drycleaners Listing

The State Coalition for Remediation of Drycleaners was established in 1998, with support from the U.S. EPA Office of Superfund Remediation and Technology Innovation. It is comprised of representatives of states with established drycleaner remediation programs. Currently the member states are Alabama, Connecticut, Florida, Illinois, Kansas, Minnesota, Missouri, North Carolina, Oregon, South Carolina, Tennessee, Texas, and Wisconsin.

Date of Government Version: 01/01/2017	Source: Environmental Protection Agency
Date Data Arrived at EDR: 02/03/2017	Telephone: 615-532-8599
Date Made Active in Reports: 04/07/2017	Last EDR Contact: 08/05/2020
Number of Days to Update: 63	Next Scheduled EDR Contact: 11/23/2020
	Data Release Frequency: Varies

US FIN ASSUR: Financial Assurance Information

All owners and operators of facilities that treat, store, or dispose of hazardous waste are required to provide proof that they will have sufficient funds to pay for the clean up, closure, and post-closure care of their facilities.

Date of Government Version: 06/15/2020	Source: Environmental Protection Agency
Date Data Arrived at EDR: 06/22/2020	Telephone: 202-566-1917
Date Made Active in Reports: 09/10/2020	Last EDR Contact: 09/22/2020
Number of Days to Update: 80	Next Scheduled EDR Contact: 01/04/2021
	Data Release Frequency: Quarterly

EPA WATCH LIST: EPA WATCH LIST

EPA maintains a "Watch List" to facilitate dialogue between EPA, state and local environmental agencies on enforcement matters relating to facilities with alleged violations identified as either significant or high priority. Being on the Watch List does not mean that the facility has actually violated the law only that an investigation by EPA or a state or local environmental agency has led those organizations to allege that an unproven violation has in fact occurred. Being on the Watch List does not represent a higher level of concern regarding the alleged violations that were detected, but instead indicates cases requiring additional dialogue between EPA, state and local agencies - primarily because of the length of time the alleged violation has gone unaddressed or unresolved.

Date of Government Version: 08/30/2013	Source: Environmental Protection Agency
Date Data Arrived at EDR: 03/21/2014	Telephone: 617-520-3000
Date Made Active in Reports: 06/17/2014	Last EDR Contact: 07/31/2020
Number of Days to Update: 88	Next Scheduled EDR Contact: 11/16/2020
	Data Release Frequency: Quarterly

2020 COR ACTION: 2020 Corrective Action Program List

The EPA has set ambitious goals for the RCRA Corrective Action program by creating the 2020 Corrective Action Universe. This RCRA cleanup baseline includes facilities expected to need corrective action. The 2020 universe contains a wide variety of sites. Some properties are heavily contaminated while others were contaminated but have since been cleaned up. Still others have not been fully investigated yet, and may require little or no remediation. Inclusion in the 2020 Universe does not necessarily imply failure on the part of a facility to meet its RCRA obligations.

Date of Government Version: 09/30/2017	Source: Environmental Protection Agency
Date Data Arrived at EDR: 05/08/2018	Telephone: 703-308-4044
Date Made Active in Reports: 07/20/2018	Last EDR Contact: 08/06/2020
Number of Days to Update: 73	Next Scheduled EDR Contact: 11/16/2020
	Data Release Frequency: Varies

GOVERNMENT RECORDS SEARCHED / DATA CURRENCY TRACKING

TSCA: Toxic Substances Control Act

Toxic Substances Control Act. TSCA identifies manufacturers and importers of chemical substances included on the TSCA Chemical Substance Inventory list. It includes data on the production volume of these substances by plant site.

Date of Government Version: 12/31/2016	Source: EPA
Date Data Arrived at EDR: 06/17/2020	Telephone: 202-260-5521
Date Made Active in Reports: 09/10/2020	Last EDR Contact: 09/18/2020
Number of Days to Update: 85	Next Scheduled EDR Contact: 12/28/2020
	Data Release Frequency: Every 4 Years

TRIS: Toxic Chemical Release Inventory System

Toxic Release Inventory System. TRIS identifies facilities which release toxic chemicals to the air, water and land in reportable quantities under SARA Title III Section 313.

Date of Government Version: 12/31/2018	Source: EPA
Date Data Arrived at EDR: 02/05/2020	Telephone: 202-566-0250
Date Made Active in Reports: 04/24/2020	Last EDR Contact: 08/14/2020
Number of Days to Update: 79	Next Scheduled EDR Contact: 11/30/2020
	Data Release Frequency: Annually

SSTS: Section 7 Tracking Systems

Section 7 of the Federal Insecticide, Fungicide and Rodenticide Act, as amended (92 Stat. 829) requires all registered pesticide-producing establishments to submit a report to the Environmental Protection Agency by March 1st each year. Each establishment must report the types and amounts of pesticides, active ingredients and devices being produced, and those having been produced and sold or distributed in the past year.

Date of Government Version: 03/01/2020	Source: EPA
Date Data Arrived at EDR: 04/21/2020	Telephone: 202-564-4203
Date Made Active in Reports: 07/15/2020	Last EDR Contact: 07/21/2020
Number of Days to Update: 85	Next Scheduled EDR Contact: 11/02/2020
	Data Release Frequency: Annually

ROD: Records Of Decision

Record of Decision. ROD documents mandate a permanent remedy at an NPL (Superfund) site containing technical and health information to aid in the cleanup.

Date of Government Version: 07/29/2020	Source: EPA
Date Data Arrived at EDR: 08/03/2020	Telephone: 703-416-0223
Date Made Active in Reports: 08/25/2020	Last EDR Contact: 09/03/2020
Number of Days to Update: 22	Next Scheduled EDR Contact: 12/14/2020
	Data Release Frequency: Annually

RMP: Risk Management Plans

GOVERNMENT RECORDS SEARCHED / DATA CURRENCY TRACKING

When Congress passed the Clean Air Act Amendments of 1990, it required EPA to publish regulations and guidance for chemical accident prevention at facilities using extremely hazardous substances. The Risk Management Program Rule (RMP Rule) was written to implement Section 112(r) of these amendments. The rule, which built upon existing industry codes and standards, requires companies of all sizes that use certain flammable and toxic substances to develop a Risk Management Program, which includes a(n): Hazard assessment that details the potential effects of an accidental release, an accident history of the last five years, and an evaluation of worst-case and alternative accidental releases; Prevention program that includes safety precautions and maintenance, monitoring, and employee training measures; and Emergency response program that spells out emergency health care, employee training measures and procedures for informing the public and response agencies (e.g the fire department) should an accident occur.

Date of Government Version: 01/31/2020	Source: Environmental Protection Agency
Date Data Arrived at EDR: 05/13/2020	Telephone: 202-564-8600
Date Made Active in Reports: 08/03/2020	Last EDR Contact: 07/15/2020
Number of Days to Update: 82	Next Scheduled EDR Contact: 11/02/2020
	Data Release Frequency: Varies

RAATS: RCRA Administrative Action Tracking System

RCRA Administration Action Tracking System. RAATS contains records based on enforcement actions issued under RCRA pertaining to major violators and includes administrative and civil actions brought by the EPA. For administration actions after September 30, 1995, data entry in the RAATS database was discontinued. EPA will retain a copy of the database for historical records. It was necessary to terminate RAATS because a decrease in agency resources made it impossible to continue to update the information contained in the database.

Date of Government Version: 04/17/1995	Source: EPA
Date Data Arrived at EDR: 07/03/1995	Telephone: 202-564-4104
Date Made Active in Reports: 08/07/1995	Last EDR Contact: 06/02/2008
Number of Days to Update: 35	Next Scheduled EDR Contact: 09/01/2008
	Data Release Frequency: No Update Planned

PRP: Potentially Responsible Parties

A listing of verified Potentially Responsible Parties

Date of Government Version: 04/27/2020	Source: EPA
Date Data Arrived at EDR: 05/06/2020	Telephone: 202-564-6023
Date Made Active in Reports: 06/09/2020	Last EDR Contact: 09/03/2020
Number of Days to Update: 34	Next Scheduled EDR Contact: 11/16/2020
	Data Release Frequency: Quarterly

PADS: PCB Activity Database System

PCB Activity Database. PADS Identifies generators, transporters, commercial storers and/or brokers and disposers of PCB's who are required to notify the EPA of such activities.

Date of Government Version: 10/09/2019	Source: EPA
Date Data Arrived at EDR: 10/11/2019	Telephone: 202-566-0500
Date Made Active in Reports: 12/20/2019	Last EDR Contact: 07/13/2020
Number of Days to Update: 70	Next Scheduled EDR Contact: 10/19/2020
	Data Release Frequency: Annually

ICIS: Integrated Compliance Information System

The Integrated Compliance Information System (ICIS) supports the information needs of the national enforcement and compliance program as well as the unique needs of the National Pollutant Discharge Elimination System (NPDES) program.

Date of Government Version: 11/18/2016	Source: Environmental Protection Agency
Date Data Arrived at EDR: 11/23/2016	Telephone: 202-564-2501
Date Made Active in Reports: 02/10/2017	Last EDR Contact: 06/30/2020
Number of Days to Update: 79	Next Scheduled EDR Contact: 10/19/2020
	Data Release Frequency: Quarterly

GOVERNMENT RECORDS SEARCHED / DATA CURRENCY TRACKING

FTTS: FIFRA/ TSCA Tracking System - FIFRA (Federal Insecticide, Fungicide, & Rodenticide Act)/TSCA (Toxic Substances Control Act)
FTTS tracks administrative cases and pesticide enforcement actions and compliance activities related to FIFRA, TSCA and EPCRA (Emergency Planning and Community Right-to-Know Act). To maintain currency, EDR contacts the Agency on a quarterly basis.

Date of Government Version: 04/09/2009	Source: EPA/Office of Prevention, Pesticides and Toxic Substances
Date Data Arrived at EDR: 04/16/2009	Telephone: 202-566-1667
Date Made Active in Reports: 05/11/2009	Last EDR Contact: 08/18/2017
Number of Days to Update: 25	Next Scheduled EDR Contact: 12/04/2017
	Data Release Frequency: No Update Planned

FTTS INSP: FIFRA/ TSCA Tracking System - FIFRA (Federal Insecticide, Fungicide, & Rodenticide Act)/TSCA (Toxic Substances Control Act)
A listing of FIFRA/TSCA Tracking System (FTTS) inspections and enforcements.

Date of Government Version: 04/09/2009	Source: EPA
Date Data Arrived at EDR: 04/16/2009	Telephone: 202-566-1667
Date Made Active in Reports: 05/11/2009	Last EDR Contact: 08/18/2017
Number of Days to Update: 25	Next Scheduled EDR Contact: 12/04/2017
	Data Release Frequency: No Update Planned

MLTS: Material Licensing Tracking System

MLTS is maintained by the Nuclear Regulatory Commission and contains a list of approximately 8,100 sites which possess or use radioactive materials and which are subject to NRC licensing requirements. To maintain currency, EDR contacts the Agency on a quarterly basis.

Date of Government Version: 10/25/2019	Source: Nuclear Regulatory Commission
Date Data Arrived at EDR: 10/25/2019	Telephone: 301-415-7169
Date Made Active in Reports: 01/15/2020	Last EDR Contact: 07/20/2020
Number of Days to Update: 82	Next Scheduled EDR Contact: 11/02/2020
	Data Release Frequency: Quarterly

COAL ASH DOE: Steam-Electric Plant Operation Data

A listing of power plants that store ash in surface ponds.

Date of Government Version: 12/31/2018	Source: Department of Energy
Date Data Arrived at EDR: 12/04/2019	Telephone: 202-586-8719
Date Made Active in Reports: 01/15/2020	Last EDR Contact: 09/04/2020
Number of Days to Update: 42	Next Scheduled EDR Contact: 12/14/2020
	Data Release Frequency: Varies

COAL ASH EPA: Coal Combustion Residues Surface Impoundments List

A listing of coal combustion residues surface impoundments with high hazard potential ratings.

Date of Government Version: 01/12/2017	Source: Environmental Protection Agency
Date Data Arrived at EDR: 03/05/2019	Telephone: N/A
Date Made Active in Reports: 11/11/2019	Last EDR Contact: 08/31/2020
Number of Days to Update: 251	Next Scheduled EDR Contact: 12/14/2020
	Data Release Frequency: Varies

PCB TRANSFORMER: PCB Transformer Registration Database

The database of PCB transformer registrations that includes all PCB registration submittals.

Date of Government Version: 09/13/2019	Source: Environmental Protection Agency
Date Data Arrived at EDR: 11/06/2019	Telephone: 202-566-0517
Date Made Active in Reports: 02/10/2020	Last EDR Contact: 08/06/2020
Number of Days to Update: 96	Next Scheduled EDR Contact: 11/16/2020
	Data Release Frequency: Varies

RADINFO: Radiation Information Database

The Radiation Information Database (RADINFO) contains information about facilities that are regulated by U.S. Environmental Protection Agency (EPA) regulations for radiation and radioactivity.

GOVERNMENT RECORDS SEARCHED / DATA CURRENCY TRACKING

Date of Government Version: 07/01/2019
Date Data Arrived at EDR: 07/01/2019
Date Made Active in Reports: 09/23/2019
Number of Days to Update: 84

Source: Environmental Protection Agency
Telephone: 202-343-9775
Last EDR Contact: 09/24/2020
Next Scheduled EDR Contact: 01/11/2021
Data Release Frequency: Quarterly

HIST FTTS: FIFRA/TSCA Tracking System Administrative Case Listing

A complete administrative case listing from the FIFRA/TSCA Tracking System (FTTS) for all ten EPA regions. The information was obtained from the National Compliance Database (NCDB). NCDB supports the implementation of FIFRA (Federal Insecticide, Fungicide, and Rodenticide Act) and TSCA (Toxic Substances Control Act). Some EPA regions are now closing out records. Because of that, and the fact that some EPA regions are not providing EPA Headquarters with updated records, it was decided to create a HIST FTTS database. It included records that may not be included in the newer FTTS database updates. This database is no longer updated.

Date of Government Version: 10/19/2006
Date Data Arrived at EDR: 03/01/2007
Date Made Active in Reports: 04/10/2007
Number of Days to Update: 40

Source: Environmental Protection Agency
Telephone: 202-564-2501
Last EDR Contact: 12/17/2007
Next Scheduled EDR Contact: 03/17/2008
Data Release Frequency: No Update Planned

HIST FTTS INSP: FIFRA/TSCA Tracking System Inspection & Enforcement Case Listing

A complete inspection and enforcement case listing from the FIFRA/TSCA Tracking System (FTTS) for all ten EPA regions. The information was obtained from the National Compliance Database (NCDB). NCDB supports the implementation of FIFRA (Federal Insecticide, Fungicide, and Rodenticide Act) and TSCA (Toxic Substances Control Act). Some EPA regions are now closing out records. Because of that, and the fact that some EPA regions are not providing EPA Headquarters with updated records, it was decided to create a HIST FTTS database. It included records that may not be included in the newer FTTS database updates. This database is no longer updated.

Date of Government Version: 10/19/2006
Date Data Arrived at EDR: 03/01/2007
Date Made Active in Reports: 04/10/2007
Number of Days to Update: 40

Source: Environmental Protection Agency
Telephone: 202-564-2501
Last EDR Contact: 12/17/2008
Next Scheduled EDR Contact: 03/17/2008
Data Release Frequency: No Update Planned

DOT OPS: Incident and Accident Data

Department of Transportation, Office of Pipeline Safety Incident and Accident data.

Date of Government Version: 01/02/2020
Date Data Arrived at EDR: 01/28/2020
Date Made Active in Reports: 04/17/2020
Number of Days to Update: 80

Source: Department of Transportation, Office of Pipeline Safety
Telephone: 202-366-4595
Last EDR Contact: 07/27/2020
Next Scheduled EDR Contact: 11/09/2020
Data Release Frequency: Quarterly

CONSENT: Superfund (CERCLA) Consent Decrees

Major legal settlements that establish responsibility and standards for cleanup at NPL (Superfund) sites. Released periodically by United States District Courts after settlement by parties to litigation matters.

Date of Government Version: 06/30/2020
Date Data Arrived at EDR: 07/15/2020
Date Made Active in Reports: 07/21/2020
Number of Days to Update: 6

Source: Department of Justice, Consent Decree Library
Telephone: Varies
Last EDR Contact: 07/06/2020
Next Scheduled EDR Contact: 10/19/2020
Data Release Frequency: Varies

BRS: Biennial Reporting System

The Biennial Reporting System is a national system administered by the EPA that collects data on the generation and management of hazardous waste. BRS captures detailed data from two groups: Large Quantity Generators (LQG) and Treatment, Storage, and Disposal Facilities.

Date of Government Version: 12/31/2015
Date Data Arrived at EDR: 02/22/2017
Date Made Active in Reports: 09/28/2017
Number of Days to Update: 218

Source: EPA/NTIS
Telephone: 800-424-9346
Last EDR Contact: 09/22/2020
Next Scheduled EDR Contact: 01/04/2021
Data Release Frequency: Biennially

GOVERNMENT RECORDS SEARCHED / DATA CURRENCY TRACKING

INDIAN RESERV: Indian Reservations

This map layer portrays Indian administered lands of the United States that have any area equal to or greater than 640 acres.

Date of Government Version: 12/31/2014	Source: USGS
Date Data Arrived at EDR: 07/14/2015	Telephone: 202-208-3710
Date Made Active in Reports: 01/10/2017	Last EDR Contact: 07/07/2020
Number of Days to Update: 546	Next Scheduled EDR Contact: 10/19/2020
	Data Release Frequency: Semi-Annually

FUSRAP: Formerly Utilized Sites Remedial Action Program

DOE established the Formerly Utilized Sites Remedial Action Program (FUSRAP) in 1974 to remediate sites where radioactive contamination remained from Manhattan Project and early U.S. Atomic Energy Commission (AEC) operations.

Date of Government Version: 08/08/2017	Source: Department of Energy
Date Data Arrived at EDR: 09/11/2018	Telephone: 202-586-3559
Date Made Active in Reports: 09/14/2018	Last EDR Contact: 07/28/2020
Number of Days to Update: 3	Next Scheduled EDR Contact: 11/16/2020
	Data Release Frequency: Varies

UMTRA: Uranium Mill Tailings Sites

Uranium ore was mined by private companies for federal government use in national defense programs. When the mills shut down, large piles of the sand-like material (mill tailings) remain after uranium has been extracted from the ore. Levels of human exposure to radioactive materials from the piles are low; however, in some cases tailings were used as construction materials before the potential health hazards of the tailings were recognized.

Date of Government Version: 08/30/2019	Source: Department of Energy
Date Data Arrived at EDR: 11/15/2019	Telephone: 505-845-0011
Date Made Active in Reports: 01/28/2020	Last EDR Contact: 08/21/2020
Number of Days to Update: 74	Next Scheduled EDR Contact: 11/30/2020
	Data Release Frequency: Varies

LEAD SMELTER 1: Lead Smelter Sites

A listing of former lead smelter site locations.

Date of Government Version: 07/29/2020	Source: Environmental Protection Agency
Date Data Arrived at EDR: 08/03/2020	Telephone: 703-603-8787
Date Made Active in Reports: 08/25/2020	Last EDR Contact: 09/03/2020
Number of Days to Update: 22	Next Scheduled EDR Contact: 10/12/2020
	Data Release Frequency: Varies

LEAD SMELTER 2: Lead Smelter Sites

A list of several hundred sites in the U.S. where secondary lead smelting was done from 1931 and 1964. These sites may pose a threat to public health through ingestion or inhalation of contaminated soil or dust

Date of Government Version: 04/05/2001	Source: American Journal of Public Health
Date Data Arrived at EDR: 10/27/2010	Telephone: 703-305-6451
Date Made Active in Reports: 12/02/2010	Last EDR Contact: 12/02/2009
Number of Days to Update: 36	Next Scheduled EDR Contact: N/A
	Data Release Frequency: No Update Planned

US AIRS (AFS): Aerometric Information Retrieval System Facility Subsystem (AFS)

The database is a sub-system of Aerometric Information Retrieval System (AIRS). AFS contains compliance data on air pollution point sources regulated by the U.S. EPA and/or state and local air regulatory agencies. This information comes from source reports by various stationary sources of air pollution, such as electric power plants, steel mills, factories, and universities, and provides information about the air pollutants they produce. Action, air program, air program pollutant, and general level plant data. It is used to track emissions and compliance data from industrial plants.

GOVERNMENT RECORDS SEARCHED / DATA CURRENCY TRACKING

Date of Government Version: 10/12/2016
Date Data Arrived at EDR: 10/26/2016
Date Made Active in Reports: 02/03/2017
Number of Days to Update: 100

Source: EPA
Telephone: 202-564-2496
Last EDR Contact: 09/26/2017
Next Scheduled EDR Contact: 01/08/2018
Data Release Frequency: Annually

US AIRS MINOR: Air Facility System Data

A listing of minor source facilities.

Date of Government Version: 10/12/2016
Date Data Arrived at EDR: 10/26/2016
Date Made Active in Reports: 02/03/2017
Number of Days to Update: 100

Source: EPA
Telephone: 202-564-2496
Last EDR Contact: 09/26/2017
Next Scheduled EDR Contact: 01/08/2018
Data Release Frequency: Annually

US MINES: Mines Master Index File

Contains all mine identification numbers issued for mines active or opened since 1971. The data also includes violation information.

Date of Government Version: 05/01/2020
Date Data Arrived at EDR: 05/21/2020
Date Made Active in Reports: 08/13/2020
Number of Days to Update: 84

Source: Department of Labor, Mine Safety and Health Administration
Telephone: 303-231-5959
Last EDR Contact: 08/25/2020
Next Scheduled EDR Contact: 12/07/2020
Data Release Frequency: Semi-Annually

MINES VIOLATIONS: MSHA Violation Assessment Data

Mines violation and assessment information. Department of Labor, Mine Safety & Health Administration.

Date of Government Version: 05/28/2020
Date Data Arrived at EDR: 05/28/2020
Date Made Active in Reports: 08/13/2020
Number of Days to Update: 77

Source: DOL, Mine Safety & Health Admi
Telephone: 202-693-9424
Last EDR Contact: 09/10/2020
Next Scheduled EDR Contact: 12/14/2020
Data Release Frequency: Quarterly

US MINES 2: Ferrous and Nonferrous Metal Mines Database Listing

This map layer includes ferrous (ferrous metal mines are facilities that extract ferrous metals, such as iron ore or molybdenum) and nonferrous (Nonferrous metal mines are facilities that extract nonferrous metals, such as gold, silver, copper, zinc, and lead) metal mines in the United States.

Date of Government Version: 05/06/2020
Date Data Arrived at EDR: 05/27/2020
Date Made Active in Reports: 08/13/2020
Number of Days to Update: 78

Source: USGS
Telephone: 703-648-7709
Last EDR Contact: 08/28/2020
Next Scheduled EDR Contact: 12/07/2020
Data Release Frequency: Varies

US MINES 3: Active Mines & Mineral Plants Database Listing

Active Mines and Mineral Processing Plant operations for commodities monitored by the Minerals Information Team of the USGS.

Date of Government Version: 04/14/2011
Date Data Arrived at EDR: 06/08/2011
Date Made Active in Reports: 09/13/2011
Number of Days to Update: 97

Source: USGS
Telephone: 703-648-7709
Last EDR Contact: 08/28/2020
Next Scheduled EDR Contact: 12/07/2020
Data Release Frequency: Varies

ABANDONED MINES: Abandoned Mines

An inventory of land and water impacted by past mining (primarily coal mining) is maintained by OSMRE to provide information needed to implement the Surface Mining Control and Reclamation Act of 1977 (SMCRA). The inventory contains information on the location, type, and extent of AML impacts, as well as, information on the cost associated with the reclamation of those problems. The inventory is based upon field surveys by State, Tribal, and OSMRE program officials. It is dynamic to the extent that it is modified as new problems are identified and existing problems are reclaimed.

GOVERNMENT RECORDS SEARCHED / DATA CURRENCY TRACKING

Date of Government Version: 06/22/2020
Date Data Arrived at EDR: 06/22/2020
Date Made Active in Reports: 09/10/2020
Number of Days to Update: 80

Source: Department of Interior
Telephone: 202-208-2609
Last EDR Contact: 09/16/2020
Next Scheduled EDR Contact: 12/21/2020
Data Release Frequency: Quarterly

FINDS: Facility Index System/Facility Registry System

Facility Index System. FINDS contains both facility information and 'pointers' to other sources that contain more detail. EDR includes the following FINDS databases in this report: PCS (Permit Compliance System), AIRS (Aerometric Information Retrieval System), DOCKET (Enforcement Docket used to manage and track information on civil judicial enforcement cases for all environmental statutes), FURS (Federal Underground Injection Control), C-DOCKET (Criminal Docket System used to track criminal enforcement actions for all environmental statutes), FFIS (Federal Facilities Information System), STATE (State Environmental Laws and Statutes), and PADS (PCB Activity Data System).

Date of Government Version: 02/03/2020
Date Data Arrived at EDR: 03/03/2020
Date Made Active in Reports: 05/28/2020
Number of Days to Update: 86

Source: EPA
Telephone: (415) 947-8000
Last EDR Contact: 09/15/2020
Next Scheduled EDR Contact: 12/14/2020
Data Release Frequency: Quarterly

UXO: Unexploded Ordnance Sites

A listing of unexploded ordnance site locations

Date of Government Version: 12/31/2018
Date Data Arrived at EDR: 07/02/2020
Date Made Active in Reports: 09/17/2020
Number of Days to Update: 77

Source: Department of Defense
Telephone: 703-704-1564
Last EDR Contact: 07/09/2020
Next Scheduled EDR Contact: 10/26/2020
Data Release Frequency: Varies

ECHO: Enforcement & Compliance History Information

ECHO provides integrated compliance and enforcement information for about 800,000 regulated facilities nationwide.

Date of Government Version: 06/27/2020
Date Data Arrived at EDR: 07/02/2020
Date Made Active in Reports: 09/28/2020
Number of Days to Update: 88

Source: Environmental Protection Agency
Telephone: 202-564-2280
Last EDR Contact: 07/02/2020
Next Scheduled EDR Contact: 10/19/2020
Data Release Frequency: Quarterly

DOCKET HWC: Hazardous Waste Compliance Docket Listing

A complete list of the Federal Agency Hazardous Waste Compliance Docket Facilities.

Date of Government Version: 05/31/2018
Date Data Arrived at EDR: 07/26/2018
Date Made Active in Reports: 10/05/2018
Number of Days to Update: 71

Source: Environmental Protection Agency
Telephone: 202-564-0527
Last EDR Contact: 08/19/2020
Next Scheduled EDR Contact: 12/07/2020
Data Release Frequency: Varies

FUELS PROGRAM: EPA Fuels Program Registered Listing

This listing includes facilities that are registered under the Part 80 (Code of Federal Regulations) EPA Fuels Programs. All companies now are required to submit new and updated registrations.

Date of Government Version: 05/18/2020
Date Data Arrived at EDR: 05/19/2020
Date Made Active in Reports: 08/03/2020
Number of Days to Update: 76

Source: EPA
Telephone: 800-385-6164
Last EDR Contact: 08/17/2020
Next Scheduled EDR Contact: 11/30/2020
Data Release Frequency: Quarterly

AIRS: Permitted Airs Facility Listing

A listing of permitted Airs facilities and their associated emissions information.

GOVERNMENT RECORDS SEARCHED / DATA CURRENCY TRACKING

Date of Government Version: 03/06/2019
Date Data Arrived at EDR: 03/22/2019
Date Made Active in Reports: 06/10/2019
Number of Days to Update: 80

Source: Division of Environmental Protection
Telephone: 775-687-9359
Last EDR Contact: 09/18/2020
Next Scheduled EDR Contact: 12/28/2020
Data Release Frequency: Semi-Annually

COAL ASH: Coal Ash Disposal Sites

A listing of coal ash plants.

Date of Government Version: 09/25/2018
Date Data Arrived at EDR: 09/28/2018
Date Made Active in Reports: 11/07/2018
Number of Days to Update: 40

Source: Division of Environmental Protection
Telephone: 775-687-9477
Last EDR Contact: 08/19/2020
Next Scheduled EDR Contact: 12/07/2020
Data Release Frequency: Varies

Financial Assurance 1: Financial Assurance Information Listing

Financial assurance is intended to ensure that resources are available to pay for the cost of closure, post-closure care, and corrective measures if the owner or operator of a regulated facility is unable or unwilling to pay.

Date of Government Version: 06/01/2017
Date Data Arrived at EDR: 06/19/2017
Date Made Active in Reports: 09/28/2017
Number of Days to Update: 101

Source: Department of Environmental Protection
Telephone: 775-687-9465
Last EDR Contact: 09/11/2020
Next Scheduled EDR Contact: 12/28/2020
Data Release Frequency: Varies

Financial Assurance 2: Financial Assurance Information

Solid waste facility financial assurance information.

Date of Government Version: 05/26/2020
Date Data Arrived at EDR: 05/27/2020
Date Made Active in Reports: 08/11/2020
Number of Days to Update: 76

Source: Division of Environmental Protection
Telephone: 775-687-9477
Last EDR Contact: 08/25/2020
Next Scheduled EDR Contact: 12/07/2020
Data Release Frequency: Quarterly

HMRI: Hazardous Materials Repository Information Data

Emergency Planning and Community Right-to-Know Act (EPCRA) required facilities which store or manufacture hazardous materials to prepare and submit a chemical inventory report by March 1st of each year to the State Emergency Response Commission (SERC), LEPC and the local fire department. The inventory form must include information on all hazardous chemicals present at the facility during the previous calendar year in amounts that meet or exceed thresholds.

Date of Government Version: 08/05/2008
Date Data Arrived at EDR: 08/05/2008
Date Made Active in Reports: 08/13/2008
Number of Days to Update: 8

Source: State Emergency Response Commission
Telephone: 775-687-6973
Last EDR Contact: 08/05/2020
Next Scheduled EDR Contact: 11/23/2020
Data Release Frequency: Semi-Annually

NPDES: Permitted Facility Listing

A listing of permitted wastewater facilities.

Date of Government Version: 04/03/2020
Date Data Arrived at EDR: 04/07/2020
Date Made Active in Reports: 06/24/2020
Number of Days to Update: 78

Source: Department of Environmental Protection
Telephone: 775-687-9414
Last EDR Contact: 09/11/2020
Next Scheduled EDR Contact: 12/28/2020
Data Release Frequency: Varies

MINES MRDS: Mineral Resources Data System

Mineral Resources Data System

Date of Government Version: 04/06/2018
Date Data Arrived at EDR: 10/21/2019
Date Made Active in Reports: 10/24/2019
Number of Days to Update: 3

Source: USGS
Telephone: 703-648-6533
Last EDR Contact: 08/28/2020
Next Scheduled EDR Contact: 12/07/2020
Data Release Frequency: Varies

GOVERNMENT RECORDS SEARCHED / DATA CURRENCY TRACKING

PCS ENF: Enforcement data

No description is available for this data

Date of Government Version: 12/31/2014
Date Data Arrived at EDR: 02/05/2015
Date Made Active in Reports: 03/06/2015
Number of Days to Update: 29

Source: EPA
Telephone: 202-564-2497
Last EDR Contact: 07/01/2020
Next Scheduled EDR Contact: 10/19/2020
Data Release Frequency: Varies

PCS INACTIVE: Listing of Inactive PCS Permits

An inactive permit is a facility that has shut down or is no longer discharging.

Date of Government Version: 11/05/2014
Date Data Arrived at EDR: 01/06/2015
Date Made Active in Reports: 05/06/2015
Number of Days to Update: 120

Source: EPA
Telephone: 202-564-2496
Last EDR Contact: 07/09/2020
Next Scheduled EDR Contact: 10/19/2020
Data Release Frequency: Semi-Annually

PCS: Permit Compliance System

PCS is a computerized management information system that contains data on National Pollutant Discharge Elimination System (NPDES) permit holding facilities. PCS tracks the permit, compliance, and enforcement status of NPDES facilities.

Date of Government Version: 07/14/2011
Date Data Arrived at EDR: 08/05/2011
Date Made Active in Reports: 09/29/2011
Number of Days to Update: 55

Source: EPA, Office of Water
Telephone: 202-564-2496
Last EDR Contact: 09/11/2020
Next Scheduled EDR Contact: 12/21/2020
Data Release Frequency: Semi-Annually

EDR HIGH RISK HISTORICAL RECORDS

EDR Exclusive Records

EDR MGP: EDR Proprietary Manufactured Gas Plants

The EDR Proprietary Manufactured Gas Plant Database includes records of coal gas plants (manufactured gas plants) compiled by EDR's researchers. Manufactured gas sites were used in the United States from the 1800's to 1950's to produce a gas that could be distributed and used as fuel. These plants used whale oil, rosin, coal, or a mixture of coal, oil, and water that also produced a significant amount of waste. Many of the byproducts of the gas production, such as coal tar (oily waste containing volatile and non-volatile chemicals), sludges, oils and other compounds are potentially hazardous to human health and the environment. The byproduct from this process was frequently disposed of directly at the plant site and can remain or spread slowly, serving as a continuous source of soil and groundwater contamination.

Date of Government Version: N/A
Date Data Arrived at EDR: N/A
Date Made Active in Reports: N/A
Number of Days to Update: N/A

Source: EDR, Inc.
Telephone: N/A
Last EDR Contact: N/A
Next Scheduled EDR Contact: N/A
Data Release Frequency: No Update Planned

EDR Hist Auto: EDR Exclusive Historical Auto Stations

EDR has searched selected national collections of business directories and has collected listings of potential gas station/filling station/service station sites that were available to EDR researchers. EDR's review was limited to those categories of sources that might, in EDR's opinion, include gas station/filling station/service station establishments. The categories reviewed included, but were not limited to gas, gas station, gasoline station, filling station, auto, automobile repair, auto service station, service station, etc. This database falls within a category of information EDR classifies as "High Risk Historical Records", or HRHR. EDR's HRHR effort presents unique and sometimes proprietary data about past sites and operations that typically create environmental concerns, but may not show up in current government records searches.

Date of Government Version: N/A
Date Data Arrived at EDR: N/A
Date Made Active in Reports: N/A
Number of Days to Update: N/A

Source: EDR, Inc.
Telephone: N/A
Last EDR Contact: N/A
Next Scheduled EDR Contact: N/A
Data Release Frequency: Varies

GOVERNMENT RECORDS SEARCHED / DATA CURRENCY TRACKING

EDR Hist Cleaner: EDR Exclusive Historical Cleaners

EDR has searched selected national collections of business directories and has collected listings of potential dry cleaner sites that were available to EDR researchers. EDR's review was limited to those categories of sources that might, in EDR's opinion, include dry cleaning establishments. The categories reviewed included, but were not limited to dry cleaners, cleaners, laundry, laundromat, cleaning/laundry, wash & dry etc. This database falls within a category of information EDR classifies as "High Risk Historical Records", or HRHR. EDR's HRHR effort presents unique and sometimes proprietary data about past sites and operations that typically create environmental concerns, but may not show up in current government records searches.

Date of Government Version: N/A	Source: EDR, Inc.
Date Data Arrived at EDR: N/A	Telephone: N/A
Date Made Active in Reports: N/A	Last EDR Contact: N/A
Number of Days to Update: N/A	Next Scheduled EDR Contact: N/A
	Data Release Frequency: Varies

EDR RECOVERED GOVERNMENT ARCHIVES

Exclusive Recovered Govt. Archives

RGA HWS: Recovered Government Archive State Hazardous Waste Facilities List

The EDR Recovered Government Archive State Hazardous Waste database provides a list of SHWS incidents derived from historical databases and includes many records that no longer appear in current government lists. Compiled from Records formerly available from the Department of Conservation and Natural Resources in Nevada.

Date of Government Version: N/A	Source: Department of Conservation and Natural Resources
Date Data Arrived at EDR: 07/01/2013	Telephone: N/A
Date Made Active in Reports: 12/26/2013	Last EDR Contact: 06/01/2012
Number of Days to Update: 178	Next Scheduled EDR Contact: N/A
	Data Release Frequency: Varies

RGA LF: Recovered Government Archive Solid Waste Facilities List

The EDR Recovered Government Archive Landfill database provides a list of landfills derived from historical databases and includes many records that no longer appear in current government lists. Compiled from Records formerly available from the Department of Conservation and Natural Resources in Nevada.

Date of Government Version: N/A	Source: Department of Conservation and Natural Resources
Date Data Arrived at EDR: 07/01/2013	Telephone: N/A
Date Made Active in Reports: 01/16/2014	Last EDR Contact: 06/01/2012
Number of Days to Update: 199	Next Scheduled EDR Contact: N/A
	Data Release Frequency: Varies

RGA LUST: Recovered Government Archive Leaking Underground Storage Tank

The EDR Recovered Government Archive Leaking Underground Storage Tank database provides a list of LUST incidents derived from historical databases and includes many records that no longer appear in current government lists. Compiled from Records formerly available from the Department of Conservation and Natural Resources in Nevada.

Date of Government Version: N/A	Source: Department of Conservation and Natural Resources
Date Data Arrived at EDR: 07/01/2013	Telephone: N/A
Date Made Active in Reports: 12/26/2013	Last EDR Contact: 06/01/2012
Number of Days to Update: 178	Next Scheduled EDR Contact: N/A
	Data Release Frequency: Varies

COUNTY RECORDS

WASHOE COUNTY:

UST - WASHOE: Underground Storage Tank in Washoe County

A listing of underground storage tank sites located in Washoe County.

Date of Government Version: 08/03/2020	Source: Washoe County Department of Environmental Health
Date Data Arrived at EDR: 08/05/2020	Telephone: 775-328-2493
Date Made Active in Reports: 08/11/2020	Last EDR Contact: 08/05/2020
Number of Days to Update: 6	Next Scheduled EDR Contact: 12/07/2020
	Data Release Frequency: Quarterly

GOVERNMENT RECORDS SEARCHED / DATA CURRENCY TRACKING

OTHER DATABASE(S)

Depending on the geographic area covered by this report, the data provided in these specialty databases may or may not be complete. For example, the existence of wetlands information data in a specific report does not mean that all wetlands in the area covered by the report are included. Moreover, the absence of any reported wetlands information does not necessarily mean that wetlands do not exist in the area covered by the report.

CT MANIFEST: Hazardous Waste Manifest Data

Facility and manifest data. Manifest is a document that lists and tracks hazardous waste from the generator through transporters to a tsd facility.

Date of Government Version: 05/12/2020	Source: Department of Energy & Environmental Protection
Date Data Arrived at EDR: 05/12/2020	Telephone: 860-424-3375
Date Made Active in Reports: 07/27/2020	Last EDR Contact: 08/10/2020
Number of Days to Update: 76	Next Scheduled EDR Contact: 11/23/2020
	Data Release Frequency: No Update Planned

NY MANIFEST: Facility and Manifest Data

Manifest is a document that lists and tracks hazardous waste from the generator through transporters to a TSD facility.

Date of Government Version: 01/01/2019	Source: Department of Environmental Conservation
Date Data Arrived at EDR: 04/29/2020	Telephone: 518-402-8651
Date Made Active in Reports: 07/10/2020	Last EDR Contact: 07/31/2020
Number of Days to Update: 72	Next Scheduled EDR Contact: 11/09/2020
	Data Release Frequency: Quarterly

Oil/Gas Pipelines

Source: Endeavor Business Media

Petroleum Bundle (Crude Oil, Refined Products, Petrochemicals, Gas Liquids (LPG/NGL), and Specialty Gases (Miscellaneous)) N = Natural Gas Bundle (Natural Gas, Gas Liquids (LPG/NGL), and Specialty Gases (Miscellaneous)). This map includes information copyrighted by Endeavor Business Media. This information is provided on a best effort basis and Endeavor Business Media does not guarantee its accuracy nor warrant its fitness for any particular purpose. Such information has been reprinted with the permission of Endeavor Business Media.

Electric Power Transmission Line Data

Source: Endeavor Business Media

This map includes information copyrighted by Endeavor Business Media. This information is provided on a best effort basis and Endeavor Business Media does not guarantee its accuracy nor warrant its fitness for any particular purpose. Such information has been reprinted with the permission of Endeavor Business Media.

Sensitive Receptors: There are individuals deemed sensitive receptors due to their fragile immune systems and special sensitivity to environmental discharges. These sensitive receptors typically include the elderly, the sick, and children. While the location of all sensitive receptors cannot be determined, EDR indicates those buildings and facilities - schools, daycares, hospitals, medical centers, and nursing homes - where individuals who are sensitive receptors are likely to be located.

AHA Hospitals:

Source: American Hospital Association, Inc.

Telephone: 312-280-5991

The database includes a listing of hospitals based on the American Hospital Association's annual survey of hospitals.

Medical Centers: Provider of Services Listing

Source: Centers for Medicare & Medicaid Services

Telephone: 410-786-3000

A listing of hospitals with Medicare provider number, produced by Centers of Medicare & Medicaid Services, a federal agency within the U.S. Department of Health and Human Services.

Nursing Homes

Source: National Institutes of Health

Telephone: 301-594-6248

Information on Medicare and Medicaid certified nursing homes in the United States.

Public Schools

Source: National Center for Education Statistics

Telephone: 202-502-7300

The National Center for Education Statistics' primary database on elementary and secondary public education in the United States. It is a comprehensive, annual, national statistical database of all public elementary and secondary schools and school districts, which contains data that are comparable across all states.

GOVERNMENT RECORDS SEARCHED / DATA CURRENCY TRACKING

Private Schools

Source: National Center for Education Statistics

Telephone: 202-502-7300

The National Center for Education Statistics' primary database on private school locations in the United States.

Daycare Centers: Child Care Facility List

Source: Department of Human Resources

Telephone: 775-684-1100

Flood Zone Data: This data was obtained from the Federal Emergency Management Agency (FEMA). It depicts 100-year and 500-year flood zones as defined by FEMA. It includes the National Flood Hazard Layer (NFHL) which incorporates Flood Insurance Rate Map (FIRM) data and Q3 data from FEMA in areas not covered by NFHL.

Source: FEMA

Telephone: 877-336-2627

Date of Government Version: 2003, 2015

NWI: National Wetlands Inventory. This data, available in select counties across the country, was obtained by EDR in 2002, 2005 and 2010 from the U.S. Fish and Wildlife Service.

State Wetlands Data: Wetland Inventory

Source: Natural Heritage Program

Telephone: 775-684-2900

Current USGS 7.5 Minute Topographic Map

Source: U.S. Geological Survey

STREET AND ADDRESS INFORMATION

© 2015 TomTom North America, Inc. All rights reserved. This material is proprietary and the subject of copyright protection and other intellectual property rights owned by or licensed to Tele Atlas North America, Inc. The use of this material is subject to the terms of a license agreement. You will be held liable for any unauthorized copying or disclosure of this material.

GEOCHECK[®] - PHYSICAL SETTING SOURCE ADDENDUM

TARGET PROPERTY ADDRESS

GGF006
1775 EAST 4TH STREET
RENO, NV 89512

TARGET PROPERTY COORDINATES

Latitude (North):	39.534764 - 39° 32' 5.15"
Longitude (West):	119.790939 - 119° 47' 27.38"
Universal Tranverse Mercator:	Zone 11
UTM X (Meters):	260133.0
UTM Y (Meters):	4379634.0
Elevation:	4477 ft. above sea level

USGS TOPOGRAPHIC MAP

Target Property Map:	6723545 RENO, NV
Version Date:	2015

EDR's GeoCheck Physical Setting Source Addendum is provided to assist the environmental professional in forming an opinion about the impact of potential contaminant migration.

Assessment of the impact of contaminant migration generally has two principle investigative components:

1. Groundwater flow direction, and
2. Groundwater flow velocity.

Groundwater flow direction may be impacted by surface topography, hydrology, hydrogeology, characteristics of the soil, and nearby wells. Groundwater flow velocity is generally impacted by the nature of the geologic strata.

GEOCHECK® - PHYSICAL SETTING SOURCE SUMMARY

GROUNDWATER FLOW DIRECTION INFORMATION

Groundwater flow direction for a particular site is best determined by a qualified environmental professional using site-specific well data. If such data is not reasonably ascertainable, it may be necessary to rely on other sources of information, such as surface topographic information, hydrologic information, hydrogeologic data collected on nearby properties, and regional groundwater flow information (from deep aquifers).

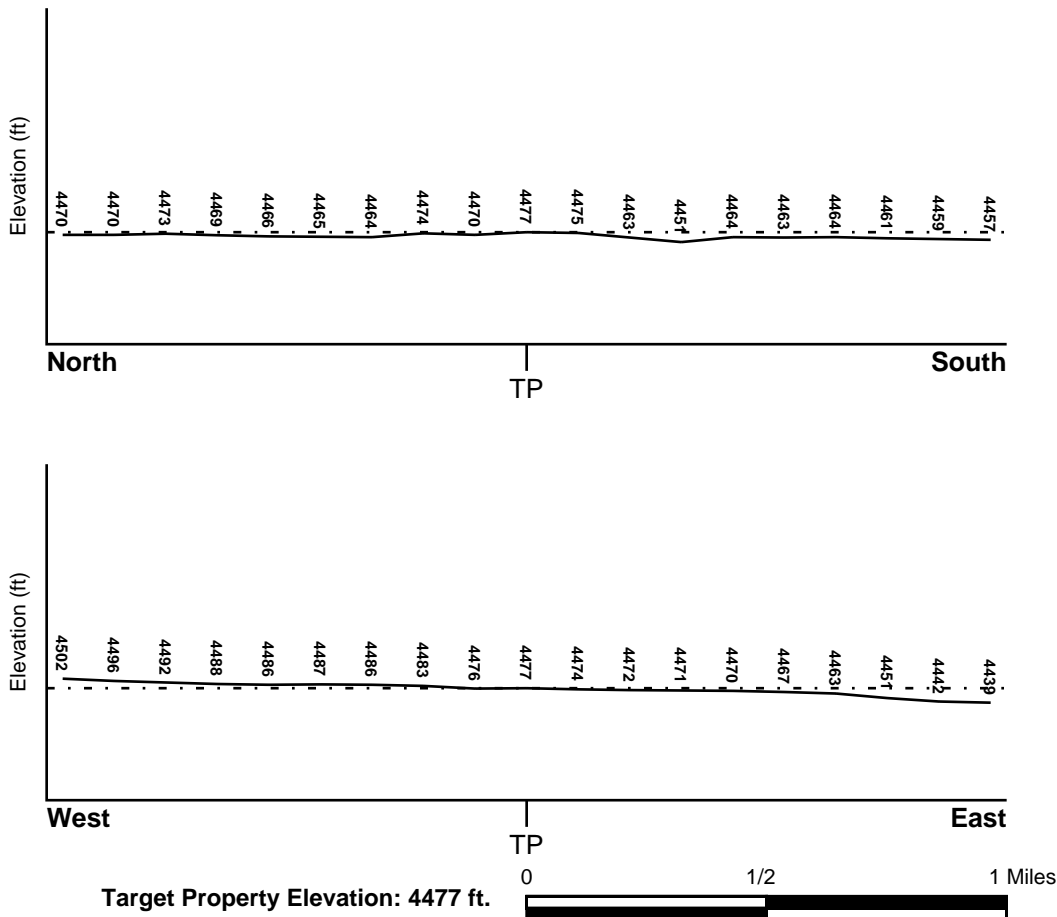
TOPOGRAPHIC INFORMATION

Surface topography may be indicative of the direction of surficial groundwater flow. This information can be used to assist the environmental professional in forming an opinion about the impact of nearby contaminated properties or, should contamination exist on the target property, what downgradient sites might be impacted.

TARGET PROPERTY TOPOGRAPHY

General Topographic Gradient: General SE

SURROUNDING TOPOGRAPHY: ELEVATION PROFILES



Source: Topography has been determined from the USGS 7.5' Digital Elevation Model and should be evaluated on a relative (not an absolute) basis. Relative elevation information between sites of close proximity should be field verified.

GEOCHECK® - PHYSICAL SETTING SOURCE SUMMARY

HYDROLOGIC INFORMATION

Surface water can act as a hydrologic barrier to groundwater flow. Such hydrologic information can be used to assist the environmental professional in forming an opinion about the impact of nearby contaminated properties or, should contamination exist on the target property, what downgradient sites might be impacted.

Refer to the Physical Setting Source Map following this summary for hydrologic information (major waterways and bodies of water).

FEMA FLOOD ZONE

<u>Flood Plain Panel at Target Property</u>	<u>FEMA Source Type</u>
32031C3045G	FEMA FIRM Flood data
<u>Additional Panels in search area:</u>	<u>FEMA Source Type</u>
32031C3043G	FEMA FIRM Flood data
32031C3044G	FEMA FIRM Flood data

NATIONAL WETLAND INVENTORY

<u>NWI Quad at Target Property</u>	<u>NWI Electronic Data Coverage</u>
RENO	YES - refer to the Overview Map and Detail Map

HYDROGEOLOGIC INFORMATION

Hydrogeologic information obtained by installation of wells on a specific site can often be an indicator of groundwater flow direction in the immediate area. Such hydrogeologic information can be used to assist the environmental professional in forming an opinion about the impact of nearby contaminated properties or, should contamination exist on the target property, what downgradient sites might be impacted.

Site-Specific Hydrogeological Data*:

Search Radius:	1.25 miles
Status:	Not found

AQUIFLOW®

Search Radius: 1.000 Mile.

EDR has developed the AQUIFLOW Information System to provide data on the general direction of groundwater flow at specific points. EDR has reviewed reports submitted by environmental professionals to regulatory authorities at select sites and has extracted the date of the report, groundwater flow direction as determined hydrogeologically, and the depth to water table.

<u>MAP ID</u>	<u>LOCATION FROM TP</u>	<u>GENERAL DIRECTION GROUNDWATER FLOW</u>
Not Reported		

GEOCHECK® - PHYSICAL SETTING SOURCE SUMMARY

GROUNDWATER FLOW VELOCITY INFORMATION

Groundwater flow velocity information for a particular site is best determined by a qualified environmental professional using site specific geologic and soil strata data. If such data are not reasonably ascertainable, it may be necessary to rely on other sources of information, including geologic age identification, rock stratigraphic unit and soil characteristics data collected on nearby properties and regional soil information. In general, contaminant plumes move more quickly through sandy-gravelly types of soils than silty-clayey types of soils.

GEOLOGIC INFORMATION IN GENERAL AREA OF TARGET PROPERTY

Geologic information can be used by the environmental professional in forming an opinion about the relative speed at which contaminant migration may be occurring.

ROCK STRATIGRAPHIC UNIT

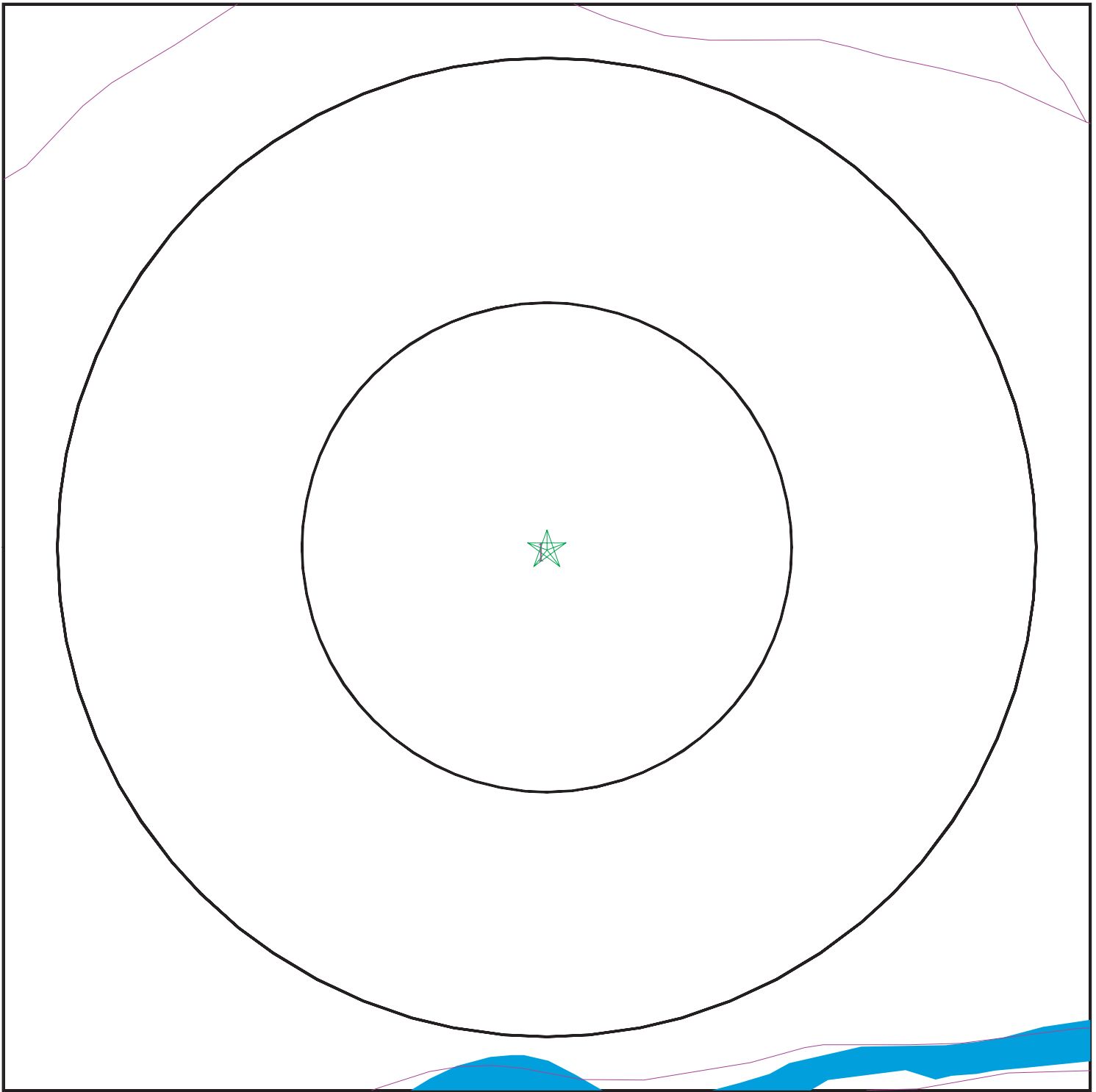
Era:	Cenozoic
System:	Quaternary
Series:	Quaternary
Code:	Q (<i>decoded above as Era, System & Series</i>)

GEOLOGIC AGE IDENTIFICATION

Category: Stratified Sequence

Geologic Age and Rock Stratigraphic Unit Source: P.G. Schruben, R.E. Arndt and W.J. Bawiec, Geology of the Conterminous U.S. at 1:2,500,000 Scale - a digital representation of the 1974 P.B. King and H.M. Beikman Map, USGS Digital Data Series DDS - 11 (1994).

SSURGO SOIL MAP - 6210740.2s



- ★ Target Property
- ∩ SSURGO Soil
- ∩ Water



SITE NAME: GGF006
ADDRESS: 1775 East 4th Street
Reno NV 89512
LAT/LONG: 39.534764 / 119.790939

CLIENT: McGinley Associates
CONTACT: Krista Wahnefried, C.E.M. #2474, Exp. Date 04/01/2
INQUIRY #: 6210740.2s
DATE: September 30, 2020 3:49 pm

GEOCHECK® - PHYSICAL SETTING SOURCE SUMMARY

DOMINANT SOIL COMPOSITION IN GENERAL AREA OF TARGET PROPERTY

The U.S. Department of Agriculture's (USDA) Soil Conservation Service (SCS) leads the National Cooperative Soil Survey (NCSS) and is responsible for collecting, storing, maintaining and distributing soil survey information for privately owned lands in the United States. A soil map in a soil survey is a representation of soil patterns in a landscape. The following information is based on Soil Conservation Service SSURGO data.

Soil Map ID: 1

Soil Component Name: Oest

Soil Surface Texture: gravelly sandy loam

Hydrologic Group: Class B - Moderate infiltration rates. Deep and moderately deep, moderately well and well drained soils with moderately coarse textures.

Soil Drainage Class: Well drained

Hydric Status: Not hydric

Corrosion Potential - Uncoated Steel: Moderate

Depth to Bedrock Min: > 0 inches

Depth to Watertable Min: > 0 inches

Soil Layer Information							
Layer	Boundary		Soil Texture Class	Classification		Saturated hydraulic conductivity micro m/sec	Soil Reaction (pH)
	Upper	Lower		AASHTO Group	Unified Soil		
1	0 inches	14 inches	gravelly sandy loam	Granular materials (35 pct. or less passing No. 200), Stone Fragments, Gravel and Sand.	COARSE-GRAINED SOILS, Gravels, Clean gravels, Poorly Graded Gravel. COARSE-GRAINED SOILS, Gravels, Gravels with fines, Silty Gravel.	Max: 141 Min: 42	Max: 7.3 Min: 6.1
2	14 inches	40 inches	very gravelly sandy clay loam	Granular materials (35 pct. or less passing No. 200), Stone Fragments, Gravel and Sand.	COARSE-GRAINED SOILS, Gravels, Clean gravels, Poorly Graded Gravel. COARSE-GRAINED SOILS, Gravels, Gravels with fines, Silty Gravel.	Max: 141 Min: 42	Max: 7.3 Min: 6.1

GEOCHECK® - PHYSICAL SETTING SOURCE SUMMARY

Soil Layer Information							
Layer	Boundary		Soil Texture Class	Classification		Saturated hydraulic conductivity micro m/sec	Soil Reaction (pH)
	Upper	Lower		AASHTO Group	Unified Soil		
3	40 inches	59 inches	extremely gravelly sand	Granular materials (35 pct. or less passing No. 200), Stone Fragments, Gravel and Sand.	COARSE-GRAINED SOILS, Gravels, Clean gravels, Poorly Graded Gravel. COARSE-GRAINED SOILS, Gravels, Gravels with fines, Silty Gravel.	Max: 141 Min: 42	Max: 7.3 Min: 6.1

LOCAL / REGIONAL WATER AGENCY RECORDS

EDR Local/Regional Water Agency records provide water well information to assist the environmental professional in assessing sources that may impact ground water flow direction, and in forming an opinion about the impact of contaminant migration on nearby drinking water wells.

WELL SEARCH DISTANCE INFORMATION

<u>DATABASE</u>	<u>SEARCH DISTANCE (miles)</u>
Federal USGS	1.000
Federal FRDS PWS	Nearest PWS within 1 mile
State Database	1.000

FEDERAL USGS WELL INFORMATION

<u>MAP ID</u>	<u>WELL ID</u>	<u>LOCATION FROM TP</u>
A1	USGS40000764986	0 - 1/8 Mile SSE
A2	USGS40000764966	0 - 1/8 Mile SSW
13	USGS40000764975	1/8 - 1/4 Mile NW
M130	USGS40000764972	1/2 - 1 Mile WSW
147	USGS40000764985	1/2 - 1 Mile East
330	USGS40000764994	1/2 - 1 Mile ENE

FEDERAL FRDS PUBLIC WATER SUPPLY SYSTEM INFORMATION

<u>MAP ID</u>	<u>WELL ID</u>	<u>LOCATION FROM TP</u>
No PWS System Found		

Note: PWS System location is not always the same as well location.

GEOCHECK® - PHYSICAL SETTING SOURCE SUMMARY

STATE DATABASE WELL INFORMATION

MAP ID	WELL ID	LOCATION FROM TP
3	NV6000000106353	0 - 1/8 Mile West
A4	NV6000000013153	0 - 1/8 Mile South
A5	NV6000000088545	0 - 1/8 Mile South
A6	NV6000000088855	0 - 1/8 Mile South
A7	NV6000000065748	0 - 1/8 Mile South
A8	NV6000000065747	0 - 1/8 Mile South
A9	NV6000000065744	0 - 1/8 Mile South
A10	NV6000000065915	0 - 1/8 Mile South
A11	NV6000000065914	0 - 1/8 Mile South
A12	NV6000000065913	0 - 1/8 Mile South
14	NV6000000031197	1/8 - 1/4 Mile SSW
B15	NV6000000042159	1/4 - 1/2 Mile ENE
B16	NV6000000036490	1/4 - 1/2 Mile ENE
B17	NV6000000042160	1/4 - 1/2 Mile ENE
B18	NV6000000047102	1/4 - 1/2 Mile ENE
B19	NV6000000047101	1/4 - 1/2 Mile ENE
C20	NV6000000120441	1/4 - 1/2 Mile East
C21	NV6000000120468	1/4 - 1/2 Mile East
C22	NV6000000120461	1/4 - 1/2 Mile East
C23	NV6000000120451	1/4 - 1/2 Mile East
C24	NV6000000111646	1/4 - 1/2 Mile East
25	NV6000000083223	1/4 - 1/2 Mile NNW
C26	NV6000000120455	1/4 - 1/2 Mile East
C27	NV6000000120449	1/4 - 1/2 Mile East
C28	NV6000000120472	1/4 - 1/2 Mile East
C29	NV6000000120473	1/4 - 1/2 Mile East
C30	NV6000000120450	1/4 - 1/2 Mile East
C31	NV6000000120445	1/4 - 1/2 Mile East
C32	NV6000000120475	1/4 - 1/2 Mile East
C33	NV6000000120460	1/4 - 1/2 Mile East
C34	NV6000000120458	1/4 - 1/2 Mile East
C35	NV6000000120474	1/4 - 1/2 Mile East
C36	NV6000000120447	1/4 - 1/2 Mile East
C37	NV6000000120471	1/4 - 1/2 Mile East
C38	NV6000000120469	1/4 - 1/2 Mile East
C39	NV6000000120476	1/4 - 1/2 Mile East
C40	NV6000000120454	1/4 - 1/2 Mile East
C41	NV6000000120470	1/4 - 1/2 Mile East
C42	NV6000000120477	1/4 - 1/2 Mile East
C43	NV6000000120464	1/4 - 1/2 Mile East
C44	NV6000000120463	1/4 - 1/2 Mile East
C45	NV6000000120456	1/4 - 1/2 Mile East
C46	NV6000000120466	1/4 - 1/2 Mile East
C47	NV6000000120465	1/4 - 1/2 Mile East
48	NV6000000120452	1/4 - 1/2 Mile East
D49	NV6000000110208	1/4 - 1/2 Mile SE
D50	NV6000000110209	1/4 - 1/2 Mile SE
D51	NV6000000110214	1/4 - 1/2 Mile SE
D52	NV6000000110215	1/4 - 1/2 Mile SE
D53	NV6000000110210	1/4 - 1/2 Mile SE
D54	NV6000000110211	1/4 - 1/2 Mile SE
D55	NV6000000110218	1/4 - 1/2 Mile SE

GEOCHECK® - PHYSICAL SETTING SOURCE SUMMARY

STATE DATABASE WELL INFORMATION

MAP ID	WELL ID	LOCATION FROM TP
D56	NV6000000110219	1/4 - 1/2 Mile SE
D57	NV6000000110212	1/4 - 1/2 Mile SE
D58	NV6000000110213	1/4 - 1/2 Mile SE
D59	NV6000000110216	1/4 - 1/2 Mile SE
D60	NV6000000110217	1/4 - 1/2 Mile SE
61	NV6000000038690	1/4 - 1/2 Mile NE
E62	NV6000000039421	1/4 - 1/2 Mile SW
E63	NV6000000039420	1/4 - 1/2 Mile SW
E64	NV6000000039419	1/4 - 1/2 Mile SW
E65	NV6000000039422	1/4 - 1/2 Mile SW
E66	NV6000000082022	1/4 - 1/2 Mile SW
E67	NV6000000081974	1/4 - 1/2 Mile SW
E68	NV6000000048310	1/4 - 1/2 Mile SW
F69	NV6000000038986	1/2 - 1 Mile WSW
F70	NV6000000046993	1/2 - 1 Mile WSW
F71	NV6000000110404	1/2 - 1 Mile WSW
72	NV6000000036491	1/2 - 1 Mile ENE
G73	NV6000000041552	1/2 - 1 Mile ESE
G74	NV6000000042507	1/2 - 1 Mile ESE
G75	NV6000000028326	1/2 - 1 Mile ESE
G76	NV6000000028327	1/2 - 1 Mile ESE
G77	NV6000000042508	1/2 - 1 Mile ESE
G78	NV6000000055387	1/2 - 1 Mile ESE
G79	NV6000000067058	1/2 - 1 Mile ESE
G80	NV6000000042509	1/2 - 1 Mile ESE
G81	NV6000000042510	1/2 - 1 Mile ESE
G82	NV6000000097403	1/2 - 1 Mile ESE
G83	NV6000000097404	1/2 - 1 Mile ESE
G84	NV6000000093682	1/2 - 1 Mile ESE
G85	NV6000000097402	1/2 - 1 Mile ESE
G86	NV6000000097423	1/2 - 1 Mile ESE
G87	NV6000000099413	1/2 - 1 Mile ESE
G88	NV6000000097405	1/2 - 1 Mile ESE
G89	NV6000000097406	1/2 - 1 Mile ESE
90	NV6000000081947	1/2 - 1 Mile WNW
G91	NV6000000105460	1/2 - 1 Mile East
H92	NV6000000105481	1/2 - 1 Mile East
H93	NV6000000105483	1/2 - 1 Mile East
G94	NV6000000106342	1/2 - 1 Mile East
G95	NV6000000106343	1/2 - 1 Mile East
I96	NV6000000039423	1/2 - 1 Mile SW
I97	NV6000000107833	1/2 - 1 Mile SW
H98	NV6000000105484	1/2 - 1 Mile East
H99	NV6000000105482	1/2 - 1 Mile East
G100	NV6000000105459	1/2 - 1 Mile East
H101	NV6000000105458	1/2 - 1 Mile East
H102	NV6000000114023	1/2 - 1 Mile East
103	NV6000000116416	1/2 - 1 Mile SSE
H104	NV6000000105457	1/2 - 1 Mile East
J105	NV6000000038183	1/2 - 1 Mile South
J106	NV6000000041355	1/2 - 1 Mile South
K107	NV6000000001454	1/2 - 1 Mile SW

GEOCHECK® - PHYSICAL SETTING SOURCE SUMMARY

STATE DATABASE WELL INFORMATION

MAP ID	WELL ID	LOCATION FROM TP
K108	NV6000000000712	1/2 - 1 Mile SW
K109	NV6000000000015	1/2 - 1 Mile SW
K110	NV60000000007650	1/2 - 1 Mile SW
K111	NV60000000005947	1/2 - 1 Mile SW
K112	NV60000000003776	1/2 - 1 Mile SW
I113	NV60000000044554	1/2 - 1 Mile SW
I114	NV60000000044555	1/2 - 1 Mile SW
I115	NV60000000044556	1/2 - 1 Mile SW
I116	NV60000000044551	1/2 - 1 Mile SW
I117	NV60000000044552	1/2 - 1 Mile SW
I118	NV60000000044553	1/2 - 1 Mile SW
I119	NV60000000044560	1/2 - 1 Mile SW
I120	NV60000000044561	1/2 - 1 Mile SW
I121	NV60000000082060	1/2 - 1 Mile SW
I122	NV60000000044557	1/2 - 1 Mile SW
I123	NV60000000044558	1/2 - 1 Mile SW
I124	NV60000000044559	1/2 - 1 Mile SW
L125	NV60000000091704	1/2 - 1 Mile SE
L126	NV60000000091705	1/2 - 1 Mile SE
L127	NV60000000091706	1/2 - 1 Mile SE
L128	NV60000000091703	1/2 - 1 Mile SE
129	NV60000000030254	1/2 - 1 Mile NW
N131	NV6000000102119	1/2 - 1 Mile SE
N132	NV6000000107114	1/2 - 1 Mile SE
O133	NV60000000084834	1/2 - 1 Mile SSW
O134	NV60000000000825	1/2 - 1 Mile SSW
O135	NV60000000085777	1/2 - 1 Mile SSW
O136	NV60000000084835	1/2 - 1 Mile SSW
P137	NV60000000000153	1/2 - 1 Mile NW
P138	NV60000000000359	1/2 - 1 Mile NW
P139	NV60000000009656	1/2 - 1 Mile NW
N140	NV6000000106356	1/2 - 1 Mile SE
N141	NV6000000106355	1/2 - 1 Mile SE
N142	NV6000000106354	1/2 - 1 Mile SE
143	NV6000000120444	1/2 - 1 Mile NNE
M144	NV6000000113233	1/2 - 1 Mile WSW
M145	NV6000000099502	1/2 - 1 Mile WSW
M146	NV6000000099503	1/2 - 1 Mile WSW
Q148	NV6000000116242	1/2 - 1 Mile South
Q149	NV6000000117520	1/2 - 1 Mile South
Q150	NV6000000117519	1/2 - 1 Mile South
Q151	NV6000000116243	1/2 - 1 Mile South
R152	NV6000000045688	1/2 - 1 Mile West
R153	NV6000000045687	1/2 - 1 Mile West
R154	NV6000000045686	1/2 - 1 Mile West
R155	NV6000000065907	1/2 - 1 Mile West
R156	NV6000000065910	1/2 - 1 Mile West
R157	NV6000000065909	1/2 - 1 Mile West
R158	NV6000000065908	1/2 - 1 Mile West
S159	NV6000000107325	1/2 - 1 Mile NE
S160	NV6000000107330	1/2 - 1 Mile NE
T161	NV6000000009437	1/2 - 1 Mile ENE

GEOCHECK® - PHYSICAL SETTING SOURCE SUMMARY

STATE DATABASE WELL INFORMATION

MAP ID	WELL ID	LOCATION FROM TP
T162	NV6000000088450	1/2 - 1 Mile ENE
T163	NV6000000088480	1/2 - 1 Mile ENE
R164	NV6000000081956	1/2 - 1 Mile West
U165	NV6000000117525	1/2 - 1 Mile South
166	NV6000000042158	1/2 - 1 Mile SW
U167	NV6000000116411	1/2 - 1 Mile South
V168	NV6000000116417	1/2 - 1 Mile SSE
V169	NV6000000116418	1/2 - 1 Mile SSE
V170	NV6000000116419	1/2 - 1 Mile SSE
U171	NV6000000117757	1/2 - 1 Mile South
U172	NV6000000117521	1/2 - 1 Mile South
U173	NV6000000117522	1/2 - 1 Mile South
W174	NV6000000001942	1/2 - 1 Mile SE
W175	NV6000000013812	1/2 - 1 Mile SE
W176	NV6000000046893	1/2 - 1 Mile SE
W177	NV6000000046894	1/2 - 1 Mile SE
W178	NV6000000046895	1/2 - 1 Mile SE
W179	NV6000000046890	1/2 - 1 Mile SE
W180	NV6000000046891	1/2 - 1 Mile SE
W181	NV6000000046892	1/2 - 1 Mile SE
W182	NV6000000046896	1/2 - 1 Mile SE
W183	NV6000000047107	1/2 - 1 Mile SE
W184	NV6000000047108	1/2 - 1 Mile SE
W185	NV6000000047109	1/2 - 1 Mile SE
W186	NV6000000047104	1/2 - 1 Mile SE
W187	NV6000000047105	1/2 - 1 Mile SE
W188	NV6000000047106	1/2 - 1 Mile SE
X189	NV6000000106376	1/2 - 1 Mile South
U190	NV6000000116420	1/2 - 1 Mile SSE
X191	NV6000000106375	1/2 - 1 Mile South
U192	NV6000000115664	1/2 - 1 Mile South
V193	NV6000000117524	1/2 - 1 Mile SSE
Y194	NV6000000115858	1/2 - 1 Mile NNE
S195	NV6000000005583	1/2 - 1 Mile NE
S196	NV6000000001453	1/2 - 1 Mile NE
S197	NV6000000019888	1/2 - 1 Mile NE
S198	NV6000000014576	1/2 - 1 Mile NE
Y199	NV6000000115857	1/2 - 1 Mile NNE
Y200	NV6000000115855	1/2 - 1 Mile NE
Z201	NV6000000072944	1/2 - 1 Mile WSW
Z202	NV6000000072945	1/2 - 1 Mile WSW
Z203	NV6000000072949	1/2 - 1 Mile WSW
Y204	NV6000000112255	1/2 - 1 Mile NNE
Y205	NV6000000112254	1/2 - 1 Mile NNE
Y206	NV6000000112260	1/2 - 1 Mile NNE
Y207	NV6000000112263	1/2 - 1 Mile NNE
Y208	NV6000000112262	1/2 - 1 Mile NNE
209	NV6000000038689	1/2 - 1 Mile NE
AA210	NV6000000106373	1/2 - 1 Mile SSW
AA211	NV6000000106372	1/2 - 1 Mile SSW
AA212	NV6000000106374	1/2 - 1 Mile SSW
Y213	NV6000000115856	1/2 - 1 Mile NE

GEOCHECK® - PHYSICAL SETTING SOURCE SUMMARY

STATE DATABASE WELL INFORMATION

MAP ID	WELL ID	LOCATION FROM TP
U214	NV6000000117758	1/2 - 1 Mile South
Z215	NV6000000117846	1/2 - 1 Mile WSW
Z216	NV6000000005365	1/2 - 1 Mile WSW
Z217	NV6000000081965	1/2 - 1 Mile WSW
Z218	NV6000000090287	1/2 - 1 Mile WSW
V219	NV6000000116426	1/2 - 1 Mile SSE
V220	NV6000000116427	1/2 - 1 Mile SSE
V221	NV6000000116422	1/2 - 1 Mile SSE
V222	NV6000000116423	1/2 - 1 Mile SSE
223	NV6000000001181	1/2 - 1 Mile ENE
AB224	NV6000000116421	1/2 - 1 Mile SSE
Y225	NV6000000119591	1/2 - 1 Mile NNE
Y226	NV6000000119590	1/2 - 1 Mile NNE
Y227	NV6000000119592	1/2 - 1 Mile NNE
Y228	NV6000000119594	1/2 - 1 Mile NNE
Y229	NV6000000119593	1/2 - 1 Mile NNE
AB230	NV6000000117523	1/2 - 1 Mile South
AB231	NV6000000117759	1/2 - 1 Mile South
AC232	NV6000000116413	1/2 - 1 Mile South
AC233	NV6000000116414	1/2 - 1 Mile South
AD234	NV6000000086817	1/2 - 1 Mile South
AD235	NV6000000086818	1/2 - 1 Mile South
AD236	NV6000000070498	1/2 - 1 Mile South
AD237	NV6000000081976	1/2 - 1 Mile South
AD238	NV6000000090853	1/2 - 1 Mile South
AD239	NV6000000090854	1/2 - 1 Mile South
AD240	NV6000000086820	1/2 - 1 Mile South
AD241	NV6000000090852	1/2 - 1 Mile South
AB242	NV6000000116424	1/2 - 1 Mile SSE
AE243	NV6000000114818	1/2 - 1 Mile East
AE244	NV6000000114817	1/2 - 1 Mile East
AE245	NV6000000114816	1/2 - 1 Mile East
AF246	NV6000000106351	1/2 - 1 Mile West
AG247	NV6000000069318	1/2 - 1 Mile SSE
AG248	NV6000000069316	1/2 - 1 Mile SSE
AG249	NV6000000069312	1/2 - 1 Mile SSE
AG250	NV6000000070420	1/2 - 1 Mile SSE
AG251	NV6000000070419	1/2 - 1 Mile SSE
AG252	NV6000000069319	1/2 - 1 Mile SSE
AG253	NV6000000038691	1/2 - 1 Mile SSE
AG254	NV6000000037080	1/2 - 1 Mile SSE
AG255	NV6000000010500	1/2 - 1 Mile SSE
AG256	NV6000000069302	1/2 - 1 Mile SSE
AG257	NV6000000069298	1/2 - 1 Mile SSE
AG258	NV6000000040176	1/2 - 1 Mile SSE
AG259	NV6000000086917	1/2 - 1 Mile SSE
AG260	NV6000000081975	1/2 - 1 Mile SSE
AG261	NV6000000081942	1/2 - 1 Mile SSE
AG262	NV6000000086936	1/2 - 1 Mile SSE
AG263	NV6000000086935	1/2 - 1 Mile SSE
AG264	NV6000000086918	1/2 - 1 Mile SSE
AG265	NV6000000070424	1/2 - 1 Mile SSE

GEOCHECK® - PHYSICAL SETTING SOURCE SUMMARY

STATE DATABASE WELL INFORMATION

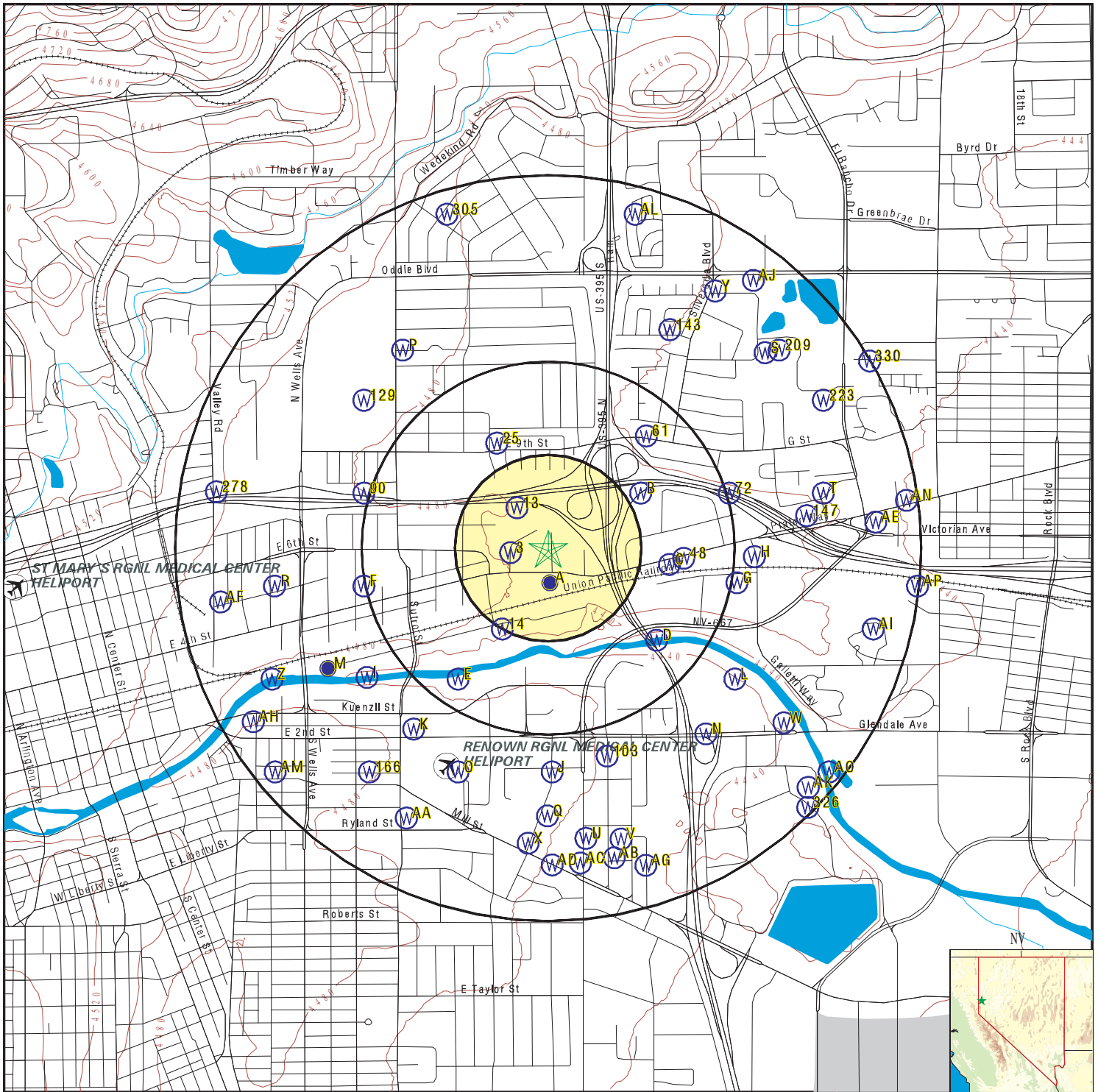
MAP ID	WELL ID	LOCATION FROM TP
AG266	NV600000070423	1/2 - 1 Mile SSE
AG267	NV600000070421	1/2 - 1 Mile SSE
AG268	NV600000070499	1/2 - 1 Mile SSE
AG269	NV600000070497	1/2 - 1 Mile SSE
AG270	NV600000070496	1/2 - 1 Mile SSE
AH271	NV6000000117847	1/2 - 1 Mile WSW
AF272	NV6000000106352	1/2 - 1 Mile West
AH273	NV6000000117844	1/2 - 1 Mile WSW
AH274	NV6000000117845	1/2 - 1 Mile WSW
AI275	NV6000000002968	1/2 - 1 Mile ESE
AI276	NV6000000009806	1/2 - 1 Mile ESE
AJ277	NV6000000107334	1/2 - 1 Mile NE
278	NV6000000113234	1/2 - 1 Mile West
AJ279	NV6000000107335	1/2 - 1 Mile NE
AJ280	NV6000000107331	1/2 - 1 Mile NE
AJ281	NV6000000114685	1/2 - 1 Mile NE
AJ282	NV6000000107307	1/2 - 1 Mile NE
AG283	NV6000000116425	1/2 - 1 Mile SSE
AJ284	NV6000000114687	1/2 - 1 Mile NE
AH285	NV6000000117852	1/2 - 1 Mile WSW
AH286	NV6000000117853	1/2 - 1 Mile WSW
AH287	NV6000000117850	1/2 - 1 Mile WSW
AH288	NV6000000117851	1/2 - 1 Mile WSW
AH289	NV6000000117856	1/2 - 1 Mile WSW
AH290	NV6000000117857	1/2 - 1 Mile WSW
AH291	NV6000000117854	1/2 - 1 Mile WSW
AH292	NV6000000117855	1/2 - 1 Mile WSW
AK293	NV6000000105063	1/2 - 1 Mile SE
AL294	NV6000000098601	1/2 - 1 Mile NNE
AL295	NV6000000098602	1/2 - 1 Mile NNE
AL296	NV6000000098603	1/2 - 1 Mile NNE
AL297	NV6000000000151	1/2 - 1 Mile NNE
AL298	NV60000000000801	1/2 - 1 Mile NNE
AL299	NV6000000001953	1/2 - 1 Mile NNE
AH300	NV6000000117849	1/2 - 1 Mile WSW
AH301	NV6000000117848	1/2 - 1 Mile WSW
AH302	NV6000000117842	1/2 - 1 Mile WSW
AH303	NV6000000117843	1/2 - 1 Mile WSW
AH304	NV6000000117858	1/2 - 1 Mile WSW
305	NV6000000000472	1/2 - 1 Mile NNW
AM306	NV6000000045684	1/2 - 1 Mile SW
AM307	NV6000000045685	1/2 - 1 Mile SW
AM308	NV6000000045683	1/2 - 1 Mile SW
AM309	NV6000000045681	1/2 - 1 Mile SW
AM310	NV6000000045682	1/2 - 1 Mile SW
AM311	NV6000000048464	1/2 - 1 Mile SW
AM312	NV6000000048466	1/2 - 1 Mile SW
AM313	NV6000000048463	1/2 - 1 Mile SW
AM314	NV6000000048461	1/2 - 1 Mile SW
AM315	NV6000000048462	1/2 - 1 Mile SW
AN316	NV6000000116930	1/2 - 1 Mile East
AK317	NV6000000105061	1/2 - 1 Mile SE

GEOCHECK® - PHYSICAL SETTING SOURCE SUMMARY

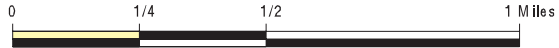
STATE DATABASE WELL INFORMATION

<u>MAP ID</u>	<u>WELL ID</u>	<u>LOCATION FROM TP</u>
AK318	NV6000000105065	1/2 - 1 Mile SE
AO319	NV6000000045748	1/2 - 1 Mile SE
AO320	NV6000000024658	1/2 - 1 Mile SE
AO321	NV6000000008036	1/2 - 1 Mile SE
AO322	NV6000000045749	1/2 - 1 Mile SE
AO323	NV6000000077196	1/2 - 1 Mile SE
AO324	NV6000000076748	1/2 - 1 Mile SE
AO325	NV6000000045750	1/2 - 1 Mile SE
326	NV6000000105062	1/2 - 1 Mile SE
AN327	NV6000000118899	1/2 - 1 Mile East
AP328	NV6000000067818	1/2 - 1 Mile East
AP329	NV6000000069520	1/2 - 1 Mile East

PHYSICAL SETTING SOURCE MAP - 6210740.2s



- County Boundary
- Major Roads
- Contour Lines
- Airports
- Earthquake epicenter, Richter 5 or greater
- Water Wells
- Public Water Supply Wells
- Cluster of Multiple Icons



- Groundwater Flow Direction
- Indeterminate Groundwater Flow at Location
- Groundwater Flow Varies at Location
- Closest Hydrogeological Data
- Oil, gas or related wells



SITE NAME: GGF006
 ADDRESS: 1775 East 4th Street
 Reno NV 89512
 LAT/LONG: 39.534764 / 119.790939

CLIENT: McGinley Associates
 CONTACT: Krista Wahnefried, C.E.M. #2474, Exp. Date 04/01/20
 INQUIRY #: 6210740.2s
 DATE: September 30, 2020 3:49 pm

GEOCHECK® - PHYSICAL SETTING SOURCE MAP FINDINGS

Map ID
Direction
Distance
Elevation

Database EDR ID Number

A1
SSE
0 - 1/8 Mile
Higher

FED USGS USGS40000764986

Organization ID:	USGS-NV	Organization Name:	USGS Nevada Water Science Center
Monitor Location:	087 N19 E19 12AAAB1	Sierra Pacific Power Co	
Type:	Well	Description:	Not Reported
HUC:	16050102	Drainage Area:	Not Reported
Drainage Area Units:	Not Reported	Contrib Drainage Area:	Not Reported
Contrib Drainage Area Units:	Not Reported	Aquifer:	Not Reported
Formation Type:	Not Reported	Aquifer Type:	Not Reported
Construction Date:	19580605	Well Depth:	583
Well Depth Units:	ft	Well Hole Depth:	Not Reported
Well Hole Depth Units:	Not Reported		

Ground water levels,Number of Measurements:	2	Level reading date:	1968-06-01
Feet below surface:	37.00	Feet to sea level:	Not Reported
Note:	Not Reported		

Level reading date:	1958-06-05	Feet below surface:	40.00
Feet to sea level:	Not Reported	Note:	Not Reported

A2
SSW
0 - 1/8 Mile
Higher

FED USGS USGS40000764966

Organization ID:	USGS-NV	Organization Name:	USGS Nevada Water Science Center
Monitor Location:	087 N19 E19 12AABA1	SPPC - Fourth Street Well	
Type:	Well	Description:	UPDATE COMPLETED, ML 12/5/01
HUC:	16050102	Drainage Area:	Not Reported
Drainage Area Units:	Not Reported	Contrib Drainage Area:	Not Reported
Contrib Drainage Area Units:	Not Reported	Aquifer:	Basin and Range basin-fill aquifers
Formation Type:	Valley Fill	Aquifer Type:	Unconfined multiple aquifers
Construction Date:	Not Reported	Well Depth:	583
Well Depth Units:	ft	Well Hole Depth:	583
Well Hole Depth Units:	ft		

Ground water levels,Number of Measurements:	2	Level reading date:	1968-06-01
Feet below surface:	37	Feet to sea level:	Not Reported
Note:	Not Reported		

Level reading date:	1958-06-05	Feet below surface:	40
Feet to sea level:	Not Reported	Note:	Not Reported

3
West
0 - 1/8 Mile
Higher

NV WELLS NV6000000106353

Log #:	108324	Notice of Intent:	63483
Waiver #:	MO-1517	Site Type:	N
Work Type:	N	Drill Method:	Z
Current Owner:	WASHOE COUNTY	Completion Date:	2009 125
Gravel Packed:	Y	Seal Depth:	173

GEOCHECK® - PHYSICAL SETTING SOURCE MAP FINDINGS

Depth Drilled:	205	Depth to Bedrock:	0
Aquifer:	Not Reported	Casing Depth:	196
Casing Diameter:	2.375	Casing Reduction:	0
Perforation From (ft):	176	Perforation To (ft):	196
Perforation Interval:	1	Static Water Level:	66.55
Temperature:	60	Yield:	2
Hours Pumped:	2	Test Method:	P
Remarks:	NAD 27. WELL TYPE IS SONIC,		
Drilling Contractor:	12852	License #:	2371

A4
South
0 - 1/8 Mile
Lower

NV WELLS NV6000000013153

Log #:	14245	Notice of Intent:	0
Waiver #:	Not Reported	Site Type:	N
Work Type:	N	Drill Method:	H
Current Owner:	S P P C	Completion Date:	0
Gravel Packed:	Not Reported	Seal Depth:	0
Depth Drilled:	490	Depth to Bedrock:	0
Aquifer:	Not Reported	Casing Depth:	0
Casing Diameter:	12.75	Casing Reduction:	0
Perforation From (ft):	0	Perforation To (ft):	0
Perforation Interval:	1	Static Water Level:	0
Temperature:	0	Yield:	0
Hours Pumped:	0	Test Method:	Not Reported
Remarks:	LOG AND TEST DATA IN WASHOE CO FILES		
Drilling Contractor:	5573	License #:	557

A5
South
0 - 1/8 Mile
Lower

NV WELLS NV6000000088545

Log #:	90448	Notice of Intent:	51517
Waiver #:	R-16	Site Type:	N
Work Type:	N	Drill Method:	H
Current Owner:	TRUCKEE MEADOWS WATER AUTHORITY		
Completion Date:	2003 9 5	Gravel Packed:	Y
Seal Depth:	100	Depth Drilled:	310
Depth to Bedrock:	0	Aquifer:	Not Reported
Casing Depth:	300	Casing Diameter:	2.5
Casing Reduction:	0	Perforation From (ft):	180
Perforation To (ft):	300	Perforation Interval:	1
Static Water Level:	105.9	Temperature:	0
Yield:	2.5	Hours Pumped:	10
Test Method:	U	Remarks:	DRAW DOWN = NOT MEASURED
Drilling Contractor:	21976	License #:	1995

GEOCHECK® - PHYSICAL SETTING SOURCE MAP FINDINGS

Map ID
Direction
Distance
Elevation

Database EDR ID Number

A6
South
0 - 1/8 Mile
Lower

NV WELLS NV6000000088855

Log #:	90758	Notice of Intent:	51517
Waiver #:	R-16	Site Type:	N
Work Type:	N	Drill Method:	R
Current Owner:	TRUCKEE MEADOWS WATER AUTHORITY		
Completion Date:	2003 915	Gravel Packed:	Y
Seal Depth:	100	Depth Drilled:	500
Depth to Bedrock:	0	Aquifer:	Not Reported
Casing Depth:	480	Casing Diameter:	2.5
Casing Reduction:	0	Perforation From (ft):	330
Perforation To (ft):	480	Perforation Interval:	1
Static Water Level:	106.7	Temperature:	0
Yield:	50	Hours Pumped:	1
Test Method:	A	Remarks:	Not Reported
Drilling Contractor:	21976	License #:	1995

A7
South
0 - 1/8 Mile
Lower

NV WELLS NV6000000065748

Log #:	67511	Notice of Intent:	33536
Waiver #:	MO-1104	Site Type:	N
Work Type:	N	Drill Method:	A
Current Owner:	UNOCAL CORP	Completion Date:	19961213
Gravel Packed:	Y	Seal Depth:	54
Depth Drilled:	75	Depth to Bedrock:	0
Aquifer:	Not Reported	Casing Depth:	75
Casing Diameter:	2	Casing Reduction:	0
Perforation From (ft):	55	Perforation To (ft):	75
Perforation Interval:	1	Static Water Level:	60
Temperature:	0	Yield:	0
Hours Pumped:	0	Test Method:	Not Reported
Remarks:	Not Reported	Drilling Contractor:	34236A
License #:	1937		

A8
South
0 - 1/8 Mile
Lower

NV WELLS NV6000000065747

Log #:	67510	Notice of Intent:	33536
Waiver #:	MO-1104	Site Type:	N
Work Type:	N	Drill Method:	A
Current Owner:	UNOCAL CORP	Completion Date:	19961211
Gravel Packed:	Y	Seal Depth:	56
Depth Drilled:	77	Depth to Bedrock:	0
Aquifer:	Not Reported	Casing Depth:	77
Casing Diameter:	2	Casing Reduction:	0
Perforation From (ft):	57	Perforation To (ft):	77
Perforation Interval:	1	Static Water Level:	64
Temperature:	0	Yield:	0

GEOCHECK® - PHYSICAL SETTING SOURCE MAP FINDINGS

Hours Pumped:	0	Test Method:	Not Reported
Remarks:	Not Reported	Drilling Contractor:	34236A
License #:	1937		

A9
South
0 - 1/8 Mile
Lower

NV WELLS NV6000000065744

Log #:	67507	Notice of Intent:	33536
Waiver #:	MO-1104	Site Type:	N
Work Type:	N	Drill Method:	A
Current Owner:	UNOCAL CORP	Completion Date:	199612 5
Gravel Packed:	Y	Seal Depth:	44
Depth Drilled:	75	Depth to Bedrock:	0
Aquifer:	Not Reported	Casing Depth:	75
Casing Diameter:	2	Casing Reduction:	0
Perforation From (ft):	45	Perforation To (ft):	75
Perforation Interval:	1	Static Water Level:	61
Temperature:	0	Yield:	0
Hours Pumped:	0	Test Method:	Not Reported
Remarks:	Not Reported	Drilling Contractor:	34236A
License #:	1937		

A10
South
0 - 1/8 Mile
Lower

NV WELLS NV6000000065915

Log #:	67680	Notice of Intent:	27466
Waiver #:	MO-1104	Site Type:	E
Work Type:	P	Drill Method:	A
Current Owner:	UNOCAL BULK PLANT	Completion Date:	1997 522
Gravel Packed:	N	Seal Depth:	75
Depth Drilled:	0	Depth to Bedrock:	0
Aquifer:	Not Reported	Casing Depth:	75
Casing Diameter:	2	Casing Reduction:	0
Perforation From (ft):	55	Perforation To (ft):	75
Perforation Interval:	1	Static Water Level:	60
Temperature:	0	Yield:	0
Hours Pumped:	0	Test Method:	Not Reported
Remarks:	Not Reported	Drilling Contractor:	34525
License #:	1028		

A11
South
0 - 1/8 Mile
Lower

NV WELLS NV6000000065914

Log #:	67679	Notice of Intent:	27466
Waiver #:	MO-1104	Site Type:	E
Work Type:	P	Drill Method:	A
Current Owner:	UNOCAL BULK PLANT	Completion Date:	1997 522
Gravel Packed:	N	Seal Depth:	75
Depth Drilled:	75	Depth to Bedrock:	0
Aquifer:	Not Reported	Casing Depth:	75

GEOCHECK® - PHYSICAL SETTING SOURCE MAP FINDINGS

Casing Diameter:	2	Casing Reduction:	0
Perforation From (ft):	55	Perforation To (ft):	75
Perforation Interval:	1	Static Water Level:	60
Temperature:	0	Yield:	0
Hours Pumped:	0	Test Method:	Not Reported
Remarks:	Not Reported	Drilling Contractor:	34525
License #:	1028		

A12
South
0 - 1/8 Mile
Lower

NV WELLS NV6000000065913

Log #:	67678	Notice of Intent:	27466
Waiver #:	MO-1104	Site Type:	E
Work Type:	P	Drill Method:	A
Current Owner:	UNOCAL BULK PLANT	Completion Date:	1997 522
Gravel Packed:	N	Seal Depth:	75
Depth Drilled:	75	Depth to Bedrock:	0
Aquifer:	Not Reported	Casing Depth:	75
Casing Diameter:	2	Casing Reduction:	0
Perforation From (ft):	45	Perforation To (ft):	75
Perforation Interval:	1	Static Water Level:	60
Temperature:	0	Yield:	0
Hours Pumped:	0	Test Method:	Not Reported
Remarks:	Not Reported	Drilling Contractor:	34525
License #:	1028		

13
NW
1/8 - 1/4 Mile
Lower

FED USGS USGS40000764975

Organization ID:	USGS-NV	Organization Name:	USGS Nevada Water Science Center
Monitor Location:	087 N19 E19 01DDCA1	USGS - Governors Bowl 1	
Type:	Well	Description:	UPDATE COMPLETED, ML 11/16/01
HUC:	16050102	Drainage Area:	Not Reported
Drainage Area Units:	Not Reported	Contrib Drainage Area:	Not Reported
Contrib Drainage Area Units:	Not Reported	Aquifer:	Basin and Range basin-fill aquifers
Formation Type:	Valley Fill	Aquifer Type:	Not Reported
Construction Date:	19940706	Well Depth:	34
Well Depth Units:	ft	Well Hole Depth:	35
Well Hole Depth Units:	ft		

Ground water levels,Number of Measurements:	2	Level reading date:	2001-10-11
Feet below surface:	24.0	Feet to sea level:	Not Reported
Note:	Not Reported		
Level reading date:	1994-07-06	Feet below surface:	18
Feet to sea level:	Not Reported	Note:	Not Reported

GEOCHECK® - PHYSICAL SETTING SOURCE MAP FINDINGS

Map ID
Direction
Distance
Elevation

Database EDR ID Number

14
SSW
1/8 - 1/4 Mile
Lower

NV WELLS NV6000000031197

Log #:	32733	Notice of Intent:	13941
Waiver #:	Not Reported	Site Type:	E
Work Type:	R	Drill Method:	A
Current Owner:	COLLUP, ROBERT	Completion Date:	19891221
Gravel Packed:	N	Seal Depth:	0
Depth Drilled:	235	Depth to Bedrock:	0
Aquifer:	Not Reported	Casing Depth:	0
Casing Diameter:	0	Casing Reduction:	0
Perforation From (ft):	160	Perforation To (ft):	235
Perforation Interval:	1	Static Water Level:	0
Temperature:	0	Yield:	0
Hours Pumped:	0	Test Method:	C
Remarks:	Not Reported	Drilling Contractor:	15291
License #:	1511		

B15
ENE
1/4 - 1/2 Mile
Lower

NV WELLS NV6000000042159

Log #:	43746	Notice of Intent:	0
Waiver #:	Not Reported	Site Type:	E
Work Type:	P	Drill Method:	U
Current Owner:	SIERRA STAGE LINES	Completion Date:	1993 9 1
Gravel Packed:	Not Reported	Seal Depth:	0
Depth Drilled:	0	Depth to Bedrock:	0
Aquifer:	Not Reported	Casing Depth:	0
Casing Diameter:	0	Casing Reduction:	0
Perforation From (ft):	0	Perforation To (ft):	0
Perforation Interval:	0	Static Water Level:	0
Temperature:	0	Yield:	0
Hours Pumped:	0	Test Method:	Not Reported
Remarks:	Not Reported	Drilling Contractor:	34525
License #:	0		

B16
ENE
1/4 - 1/2 Mile
Lower

NV WELLS NV6000000036490

Log #:	38063	Notice of Intent:	16681
Waiver #:	Not Reported	Site Type:	N
Work Type:	N	Drill Method:	A
Current Owner:	FAIR, RODNEY	Completion Date:	1992 123
Gravel Packed:	Y	Seal Depth:	40
Depth Drilled:	54	Depth to Bedrock:	0
Aquifer:	Not Reported	Casing Depth:	54
Casing Diameter:	2	Casing Reduction:	0
Perforation From (ft):	44	Perforation To (ft):	54
Perforation Interval:	1	Static Water Level:	0
Temperature:	0	Yield:	0

GEOCHECK® - PHYSICAL SETTING SOURCE MAP FINDINGS

Hours Pumped:	0	Test Method:	Not Reported
Remarks:	WAIVER NO=MO493 PROP USE=MONITOR		
Drilling Contractor:	Not Reported	License #:	1028

B17
ENE
1/4 - 1/2 Mile
Lower

NV WELLS NV6000000042160

Log #:	43747	Notice of Intent:	0
Waiver #:	Not Reported	Site Type:	E
Work Type:	P	Drill Method:	Z
Current Owner:	SIERRA STAGE LINES	Completion Date:	1993 9 1
Gravel Packed:	Not Reported	Seal Depth:	0
Depth Drilled:	0	Depth to Bedrock:	0
Aquifer:	Not Reported	Casing Depth:	0
Casing Diameter:	0	Casing Reduction:	0
Perforation From (ft):	0	Perforation To (ft):	0
Perforation Interval:	0	Static Water Level:	0
Temperature:	0	Yield:	0
Hours Pumped:	0	Test Method:	Not Reported
Remarks:	Not Reported	Drilling Contractor:	34525
License #:	0		

B18
ENE
1/4 - 1/2 Mile
Lower

NV WELLS NV6000000047102

Log #:	48716	Notice of Intent:	21157
Waiver #:	MO-493	Site Type:	E
Work Type:	P	Drill Method:	H
Current Owner:	FAIR, RODNEY	Completion Date:	1993 826
Gravel Packed:	Y	Seal Depth:	42
Depth Drilled:	54	Depth to Bedrock:	0
Aquifer:	Not Reported	Casing Depth:	54
Casing Diameter:	2	Casing Reduction:	0
Perforation From (ft):	44	Perforation To (ft):	54
Perforation Interval:	1	Static Water Level:	0
Temperature:	0	Yield:	0
Hours Pumped:	0	Test Method:	Not Reported
Remarks:	Not Reported	Drilling Contractor:	34525
License #:	1667		

B19
ENE
1/4 - 1/2 Mile
Lower

NV WELLS NV6000000047101

Log #:	48715	Notice of Intent:	21157
Waiver #:	MO-495	Site Type:	E
Work Type:	P	Drill Method:	A
Current Owner:	FAIR, RODNEY	Completion Date:	1993 826
Gravel Packed:	Y	Seal Depth:	40
Depth Drilled:	52	Depth to Bedrock:	0
Aquifer:	Not Reported	Casing Depth:	52

GEOCHECK® - PHYSICAL SETTING SOURCE MAP FINDINGS

Casing Diameter:	2	Casing Reduction:	0
Perforation From (ft):	42	Perforation To (ft):	52
Perforation Interval:	1	Static Water Level:	48
Temperature:	0	Yield:	0
Hours Pumped:	0	Test Method:	Not Reported
Remarks:	Not Reported	Drilling Contractor:	34525
License #:	1667		

C20
East
1/4 - 1/2 Mile
Lower

NV WELLS NV6000000120441

Log #:	122432	Notice of Intent:	72254
Waiver #:	Not Reported	Site Type:	E
Work Type:	P	Drill Method:	Z
Current Owner:	ALLIED WASHOE	Completion Date:	2015 428
Gravel Packed:	N	Seal Depth:	60
Depth Drilled:	60	Depth to Bedrock:	0
Aquifer:	Not Reported	Casing Depth:	60
Casing Diameter:	4	Casing Reduction:	0
Perforation From (ft):	40	Perforation To (ft):	60
Perforation Interval:	1	Static Water Level:	55
Temperature:	0	Yield:	0
Hours Pumped:	0	Test Method:	Not Reported
Remarks:	Not Reported	Drilling Contractor:	38018
License #:	2412		

C21
East
1/4 - 1/2 Mile
Lower

NV WELLS NV6000000120468

Log #:	122459	Notice of Intent:	72253
Waiver #:	Not Reported	Site Type:	E
Work Type:	P	Drill Method:	Z
Current Owner:	ALLIED WASHOE	Completion Date:	2015 429
Gravel Packed:	N	Seal Depth:	80
Depth Drilled:	80	Depth to Bedrock:	0
Aquifer:	Not Reported	Casing Depth:	80
Casing Diameter:	2	Casing Reduction:	0
Perforation From (ft):	75	Perforation To (ft):	80
Perforation Interval:	1	Static Water Level:	55
Temperature:	0	Yield:	0
Hours Pumped:	0	Test Method:	Not Reported
Remarks:	Not Reported	Drilling Contractor:	38018
License #:	2412		

C22
East
1/4 - 1/2 Mile
Lower

NV WELLS NV6000000120461

Log #:	122452	Notice of Intent:	72253
Waiver #:	Not Reported	Site Type:	E
Work Type:	P	Drill Method:	Z

GEOCHECK® - PHYSICAL SETTING SOURCE MAP FINDINGS

Current Owner:	ALLIED WASHOE	Completion Date:	2015 428
Gravel Packed:	N	Seal Depth:	77
Depth Drilled:	77	Depth to Bedrock:	0
Aquifer:	Not Reported	Casing Depth:	77
Casing Diameter:	4	Casing Reduction:	0
Perforation From (ft):	27	Perforation To (ft):	77
Perforation Interval:	1	Static Water Level:	55
Temperature:	0	Yield:	0
Hours Pumped:	0	Test Method:	Not Reported
Remarks:	Not Reported	Drilling Contractor:	38018
License #:	2412		

C23
East
1/4 - 1/2 Mile
Lower

NV WELLS NV6000000120451

Log #:	122442	Notice of Intent:	72253
Waiver #:	Not Reported	Site Type:	E
Work Type:	P	Drill Method:	Z
Current Owner:	ALLIED WASHOE	Completion Date:	2015 428
Gravel Packed:	N	Seal Depth:	70
Depth Drilled:	70	Depth to Bedrock:	0
Aquifer:	Not Reported	Casing Depth:	70
Casing Diameter:	2	Casing Reduction:	0
Perforation From (ft):	65	Perforation To (ft):	70
Perforation Interval:	1	Static Water Level:	55
Temperature:	0	Yield:	0
Hours Pumped:	0	Test Method:	Not Reported
Remarks:	Not Reported	Drilling Contractor:	38018
License #:	2412		

C24
East
1/4 - 1/2 Mile
Lower

NV WELLS NV6000000111646

Log #:	113626	Notice of Intent:	64998
Waiver #:	Not Reported	Site Type:	N
Work Type:	N	Drill Method:	A
Current Owner:	COVRPRO	Completion Date:	2011 316
Gravel Packed:	N	Seal Depth:	0
Depth Drilled:	30	Depth to Bedrock:	0
Aquifer:	Not Reported	Casing Depth:	30
Casing Diameter:	8	Casing Reduction:	0
Perforation From (ft):	0	Perforation To (ft):	0
Perforation Interval:	1	Static Water Level:	0
Temperature:	0	Yield:	0
Hours Pumped:	0	Test Method:	Not Reported
Remarks:	Not Reported	Drilling Contractor:	14170
License #:	2121		

GEOCHECK® - PHYSICAL SETTING SOURCE MAP FINDINGS

Map ID
Direction
Distance
Elevation

Database EDR ID Number

25
NNW
1/4 - 1/2 Mile
Lower

NV WELLS NV600000083223

Log #:	85069	Notice of Intent:	48052
Waiver #:	Not Reported	Site Type:	E
Work Type:	P	Drill Method:	U
Current Owner:	WASHOE COUNTY SCHOOL DISTRICT-TRANER MID SCHOOL		
Completion Date:	20011214	Gravel Packed:	N
Seal Depth:	41	Depth Drilled:	60
Depth to Bedrock:	0	Aquifer:	Not Reported
Casing Depth:	60	Casing Diameter:	2
Casing Reduction:	0	Perforation From (ft):	46
Perforation To (ft):	60	Perforation Interval:	1
Static Water Level:	0	Temperature:	0
Yield:	0	Hours Pumped:	0
Test Method:	Not Reported	Remarks:	Not Reported
Drilling Contractor:	23096	License #:	1719

C26
East
1/4 - 1/2 Mile
Lower

NV WELLS NV6000000120455

Log #:	122446	Notice of Intent:	72253
Waiver #:	Not Reported	Site Type:	E
Work Type:	P	Drill Method:	Z
Current Owner:	ALLIED WASHOE		
Gravel Packed:	N	Completion Date:	2015 428
Depth Drilled:	85	Seal Depth:	85
Aquifer:	Not Reported	Depth to Bedrock:	0
Casing Diameter:	2	Casing Depth:	85
Perforation From (ft):	45	Casing Reduction:	0
Perforation Interval:	1	Perforation To (ft):	85
Temperature:	0	Static Water Level:	55
Hours Pumped:	0	Yield:	0
Remarks:	Not Reported	Test Method:	Not Reported
License #:	2412	Drilling Contractor:	38018

C27
East
1/4 - 1/2 Mile
Lower

NV WELLS NV6000000120449

Log #:	122440	Notice of Intent:	72253
Waiver #:	Not Reported	Site Type:	E
Work Type:	P	Drill Method:	Z
Current Owner:	ALLIED WASHOE		
Gravel Packed:	N	Completion Date:	2015 428
Depth Drilled:	70	Seal Depth:	70
Aquifer:	Not Reported	Depth to Bedrock:	0
Casing Diameter:	2	Casing Depth:	70
Perforation From (ft):	65	Casing Reduction:	0
Perforation Interval:	1	Perforation To (ft):	70
Temperature:	0	Static Water Level:	55
		Yield:	0

GEOCHECK® - PHYSICAL SETTING SOURCE MAP FINDINGS

Hours Pumped:	0	Test Method:	Not Reported
Remarks:	Not Reported	Drilling Contractor:	38018
License #:	2412		

C28
East
1/4 - 1/2 Mile
Lower

NV WELLS NV6000000120472

Log #:	122463	Notice of Intent:	72253
Waiver #:	Not Reported	Site Type:	E
Work Type:	P	Drill Method:	Z
Current Owner:	ALLIED WASHOE	Completion Date:	2015 429
Gravel Packed:	N	Seal Depth:	60
Depth Drilled:	60	Depth to Bedrock:	0
Aquifer:	Not Reported	Casing Depth:	60
Casing Diameter:	4	Casing Reduction:	0
Perforation From (ft):	39	Perforation To (ft):	58
Perforation Interval:	1	Static Water Level:	55
Temperature:	0	Yield:	0
Hours Pumped:	0	Test Method:	Not Reported
Remarks:	Not Reported	Drilling Contractor:	38018
License #:	2412		

C29
East
1/4 - 1/2 Mile
Lower

NV WELLS NV6000000120473

Log #:	122464	Notice of Intent:	72253
Waiver #:	Not Reported	Site Type:	E
Work Type:	P	Drill Method:	Z
Current Owner:	ALLIED WASHOE	Completion Date:	2015 429
Gravel Packed:	N	Seal Depth:	60
Depth Drilled:	60	Depth to Bedrock:	0
Aquifer:	Not Reported	Casing Depth:	60
Casing Diameter:	4	Casing Reduction:	0
Perforation From (ft):	10	Perforation To (ft):	58
Perforation Interval:	1	Static Water Level:	55
Temperature:	0	Yield:	0
Hours Pumped:	0	Test Method:	Not Reported
Remarks:	Not Reported	Drilling Contractor:	38018
License #:	2412		

C30
East
1/4 - 1/2 Mile
Lower

NV WELLS NV6000000120450

Log #:	122441	Notice of Intent:	72253
Waiver #:	Not Reported	Site Type:	E
Work Type:	P	Drill Method:	Z
Current Owner:	ALLIED WASHOE	Completion Date:	2015 428
Gravel Packed:	N	Seal Depth:	70
Depth Drilled:	70	Depth to Bedrock:	0
Aquifer:	Not Reported	Casing Depth:	70

GEOCHECK® - PHYSICAL SETTING SOURCE MAP FINDINGS

Casing Diameter:	2	Casing Reduction:	0
Perforation From (ft):	65	Perforation To (ft):	70
Perforation Interval:	1	Static Water Level:	55
Temperature:	0	Yield:	0
Hours Pumped:	0	Test Method:	Not Reported
Remarks:	Not Reported	Drilling Contractor:	38018
License #:	2412		

C31
East
1/4 - 1/2 Mile
Lower

NV WELLS NV6000000120445

Log #:	122436	Notice of Intent:	72253
Waiver #:	Not Reported	Site Type:	E
Work Type:	P	Drill Method:	Z
Current Owner:	ALLIED WASHOE	Completion Date:	2015 428
Gravel Packed:	N	Seal Depth:	70
Depth Drilled:	70	Depth to Bedrock:	0
Aquifer:	Not Reported	Casing Depth:	70
Casing Diameter:	2	Casing Reduction:	0
Perforation From (ft):	65	Perforation To (ft):	70
Perforation Interval:	1	Static Water Level:	55
Temperature:	0	Yield:	0
Hours Pumped:	0	Test Method:	Not Reported
Remarks:	Not Reported	Drilling Contractor:	38018
License #:	2412		

C32
East
1/4 - 1/2 Mile
Lower

NV WELLS NV6000000120475

Log #:	122466	Notice of Intent:	72253
Waiver #:	Not Reported	Site Type:	E
Work Type:	P	Drill Method:	Z
Current Owner:	ALLIED WASHOE	Completion Date:	2015 429
Gravel Packed:	N	Seal Depth:	70
Depth Drilled:	70	Depth to Bedrock:	0
Aquifer:	Not Reported	Casing Depth:	70
Casing Diameter:	4	Casing Reduction:	0
Perforation From (ft):	45	Perforation To (ft):	70
Perforation Interval:	1	Static Water Level:	55
Temperature:	0	Yield:	0
Hours Pumped:	0	Test Method:	Not Reported
Remarks:	Not Reported	Drilling Contractor:	38018
License #:	2412		

C33
East
1/4 - 1/2 Mile
Lower

NV WELLS NV6000000120460

Log #:	122451	Notice of Intent:	72253
Waiver #:	Not Reported	Site Type:	E
Work Type:	P	Drill Method:	Z

GEOCHECK® - PHYSICAL SETTING SOURCE MAP FINDINGS

Current Owner:	ALLIED WASHOE	Completion Date:	2015 428
Gravel Packed:	N	Seal Depth:	78
Depth Drilled:	78	Depth to Bedrock:	0
Aquifer:	Not Reported	Casing Depth:	78
Casing Diameter:	4	Casing Reduction:	0
Perforation From (ft):	28	Perforation To (ft):	78
Perforation Interval:	1	Static Water Level:	55
Temperature:	0	Yield:	0
Hours Pumped:	0	Test Method:	Not Reported
Remarks:	Not Reported	Drilling Contractor:	38018
License #:	2412		

C34
East
1/4 - 1/2 Mile
Lower

NV WELLS NV6000000120458

Log #:	122449	Notice of Intent:	72253
Waiver #:	Not Reported	Site Type:	E
Work Type:	P	Drill Method:	Z
Current Owner:	ALLIED WASHOE	Completion Date:	2015 428
Gravel Packed:	N	Seal Depth:	80
Depth Drilled:	80	Depth to Bedrock:	0
Aquifer:	Not Reported	Casing Depth:	80
Casing Diameter:	4	Casing Reduction:	0
Perforation From (ft):	45	Perforation To (ft):	80
Perforation Interval:	1	Static Water Level:	55
Temperature:	0	Yield:	0
Hours Pumped:	0	Test Method:	Not Reported
Remarks:	Not Reported	Drilling Contractor:	38018
License #:	2412		

C35
East
1/4 - 1/2 Mile
Lower

NV WELLS NV6000000120474

Log #:	122465	Notice of Intent:	72253
Waiver #:	Not Reported	Site Type:	E
Work Type:	P	Drill Method:	Z
Current Owner:	ALLIED WASHOE	Completion Date:	2015 429
Gravel Packed:	N	Seal Depth:	70
Depth Drilled:	70	Depth to Bedrock:	0
Aquifer:	Not Reported	Casing Depth:	70
Casing Diameter:	4	Casing Reduction:	0
Perforation From (ft):	45	Perforation To (ft):	70
Perforation Interval:	1	Static Water Level:	55
Temperature:	0	Yield:	0
Hours Pumped:	0	Test Method:	Not Reported
Remarks:	Not Reported	Drilling Contractor:	38018
License #:	2412		

GEOCHECK® - PHYSICAL SETTING SOURCE MAP FINDINGS

Map ID
 Direction
 Distance
 Elevation

Database EDR ID Number

C36
East
1/4 - 1/2 Mile
Lower

NV WELLS NV6000000120447

Log #:	122438	Notice of Intent:	72253
Waiver #:	Not Reported	Site Type:	E
Work Type:	P	Drill Method:	Z
Current Owner:	ALLIED WASHOE	Completion Date:	2015 428
Gravel Packed:	N	Seal Depth:	70
Depth Drilled:	70	Depth to Bedrock:	0
Aquifer:	Not Reported	Casing Depth:	70
Casing Diameter:	2	Casing Reduction:	0
Perforation From (ft):	65	Perforation To (ft):	70
Perforation Interval:	1	Static Water Level:	55
Temperature:	0	Yield:	0
Hours Pumped:	0	Test Method:	Not Reported
Remarks:	Not Reported	Drilling Contractor:	38018
License #:	2412		

C37
East
1/4 - 1/2 Mile
Lower

NV WELLS NV6000000120471

Log #:	122462	Notice of Intent:	72253
Waiver #:	Not Reported	Site Type:	E
Work Type:	P	Drill Method:	Z
Current Owner:	ALLIED WASHOE	Completion Date:	2015 429
Gravel Packed:	N	Seal Depth:	60
Depth Drilled:	60	Depth to Bedrock:	0
Aquifer:	Not Reported	Casing Depth:	60
Casing Diameter:	4	Casing Reduction:	0
Perforation From (ft):	38	Perforation To (ft):	58
Perforation Interval:	1	Static Water Level:	55
Temperature:	0	Yield:	0
Hours Pumped:	0	Test Method:	Not Reported
Remarks:	Not Reported	Drilling Contractor:	38018
License #:	2412		

C38
East
1/4 - 1/2 Mile
Lower

NV WELLS NV6000000120469

Log #:	122460	Notice of Intent:	72253
Waiver #:	Not Reported	Site Type:	E
Work Type:	P	Drill Method:	Z
Current Owner:	ALLIED WASHOE	Completion Date:	2015 429
Gravel Packed:	N	Seal Depth:	80
Depth Drilled:	80	Depth to Bedrock:	0
Aquifer:	Not Reported	Casing Depth:	80
Casing Diameter:	2	Casing Reduction:	0
Perforation From (ft):	75	Perforation To (ft):	80
Perforation Interval:	1	Static Water Level:	55
Temperature:	0	Yield:	0

GEOCHECK® - PHYSICAL SETTING SOURCE MAP FINDINGS

Hours Pumped:	0	Test Method:	Not Reported
Remarks:	Not Reported	Drilling Contractor:	38018
License #:	2412		

C39
East
1/4 - 1/2 Mile
Lower

NV WELLS NV6000000120476

Log #:	122467	Notice of Intent:	72253
Waiver #:	Not Reported	Site Type:	E
Work Type:	P	Drill Method:	Z
Current Owner:	ALLIED WASHOE	Completion Date:	2015 429
Gravel Packed:	N	Seal Depth:	70
Depth Drilled:	70	Depth to Bedrock:	0
Aquifer:	Not Reported	Casing Depth:	70
Casing Diameter:	4	Casing Reduction:	0
Perforation From (ft):	45	Perforation To (ft):	70
Perforation Interval:	1	Static Water Level:	55
Temperature:	0	Yield:	0
Hours Pumped:	0	Test Method:	Not Reported
Remarks:	Not Reported	Drilling Contractor:	38018
License #:	2412		

C40
East
1/4 - 1/2 Mile
Lower

NV WELLS NV6000000120454

Log #:	122445	Notice of Intent:	72253
Waiver #:	Not Reported	Site Type:	E
Work Type:	P	Drill Method:	Z
Current Owner:	ALLIED WASHOE	Completion Date:	2015 428
Gravel Packed:	N	Seal Depth:	77
Depth Drilled:	77	Depth to Bedrock:	0
Aquifer:	Not Reported	Casing Depth:	77
Casing Diameter:	2	Casing Reduction:	0
Perforation From (ft):	32	Perforation To (ft):	77
Perforation Interval:	1	Static Water Level:	55
Temperature:	0	Yield:	0
Hours Pumped:	0	Test Method:	Not Reported
Remarks:	Not Reported	Drilling Contractor:	38018
License #:	2412		

C41
East
1/4 - 1/2 Mile
Lower

NV WELLS NV6000000120470

Log #:	122461	Notice of Intent:	72253
Waiver #:	Not Reported	Site Type:	E
Work Type:	P	Drill Method:	Z
Current Owner:	ALLIED WASHOE	Completion Date:	2015 429
Gravel Packed:	N	Seal Depth:	80
Depth Drilled:	80	Depth to Bedrock:	0
Aquifer:	Not Reported	Casing Depth:	80

GEOCHECK® - PHYSICAL SETTING SOURCE MAP FINDINGS

Casing Diameter:	2	Casing Reduction:	0
Perforation From (ft):	75	Perforation To (ft):	80
Perforation Interval:	1	Static Water Level:	55
Temperature:	0	Yield:	0
Hours Pumped:	0	Test Method:	Not Reported
Remarks:	Not Reported	Drilling Contractor:	38018
License #:	2412		

C42
East
1/4 - 1/2 Mile
Lower

NV WELLS NV6000000120477

Log #:	122468	Notice of Intent:	72253
Waiver #:	Not Reported	Site Type:	E
Work Type:	P	Drill Method:	Z
Current Owner:	ALLIED WASHOE	Completion Date:	2015 429
Gravel Packed:	N	Seal Depth:	70
Depth Drilled:	70	Depth to Bedrock:	0
Aquifer:	Not Reported	Casing Depth:	70
Casing Diameter:	4	Casing Reduction:	0
Perforation From (ft):	45	Perforation To (ft):	70
Perforation Interval:	1	Static Water Level:	55
Temperature:	0	Yield:	0
Hours Pumped:	0	Test Method:	Not Reported
Remarks:	Not Reported	Drilling Contractor:	38018
License #:	2412		

C43
East
1/4 - 1/2 Mile
Lower

NV WELLS NV6000000120464

Log #:	122455	Notice of Intent:	72253
Waiver #:	Not Reported	Site Type:	E
Work Type:	P	Drill Method:	Z
Current Owner:	ALLIED WASHOE	Completion Date:	2015 428
Gravel Packed:	N	Seal Depth:	85
Depth Drilled:	85	Depth to Bedrock:	0
Aquifer:	Not Reported	Casing Depth:	85
Casing Diameter:	4	Casing Reduction:	0
Perforation From (ft):	44	Perforation To (ft):	85
Perforation Interval:	1	Static Water Level:	55
Temperature:	0	Yield:	0
Hours Pumped:	0	Test Method:	Not Reported
Remarks:	Not Reported	Drilling Contractor:	38018
License #:	2412		

C44
East
1/4 - 1/2 Mile
Lower

NV WELLS NV6000000120463

Log #:	122454	Notice of Intent:	72253
Waiver #:	Not Reported	Site Type:	E
Work Type:	P	Drill Method:	Z

GEOCHECK® - PHYSICAL SETTING SOURCE MAP FINDINGS

Current Owner:	ALLIED WASHOE	Completion Date:	2015 428
Gravel Packed:	N	Seal Depth:	85
Depth Drilled:	85	Depth to Bedrock:	0
Aquifer:	Not Reported	Casing Depth:	85
Casing Diameter:	4	Casing Reduction:	0
Perforation From (ft):	45	Perforation To (ft):	85
Perforation Interval:	1	Static Water Level:	55
Temperature:	0	Yield:	0
Hours Pumped:	0	Test Method:	Not Reported
Remarks:	Not Reported	Drilling Contractor:	38018
License #:	2412		

C45
East
1/4 - 1/2 Mile
Lower

NV WELLS NV6000000120456

Log #:	122447	Notice of Intent:	72253
Waiver #:	Not Reported	Site Type:	E
Work Type:	P	Drill Method:	Z
Current Owner:	ALLIED WASHOE	Completion Date:	2015 428
Gravel Packed:	N	Seal Depth:	85
Depth Drilled:	85	Depth to Bedrock:	0
Aquifer:	Not Reported	Casing Depth:	85
Casing Diameter:	2	Casing Reduction:	0
Perforation From (ft):	40	Perforation To (ft):	85
Perforation Interval:	1	Static Water Level:	55
Temperature:	0	Yield:	0
Hours Pumped:	0	Test Method:	Not Reported
Remarks:	Not Reported	Drilling Contractor:	38018
License #:	2412		

C46
East
1/4 - 1/2 Mile
Lower

NV WELLS NV6000000120466

Log #:	122457	Notice of Intent:	72253
Waiver #:	Not Reported	Site Type:	E
Work Type:	P	Drill Method:	Z
Current Owner:	ALLIED WASHOE	Completion Date:	2015 429
Gravel Packed:	N	Seal Depth:	80
Depth Drilled:	80	Depth to Bedrock:	0
Aquifer:	Not Reported	Casing Depth:	80
Casing Diameter:	2	Casing Reduction:	0
Perforation From (ft):	75	Perforation To (ft):	80
Perforation Interval:	1	Static Water Level:	55
Temperature:	0	Yield:	0
Hours Pumped:	0	Test Method:	Not Reported
Remarks:	Not Reported	Drilling Contractor:	38018
License #:	2412		

GEOCHECK® - PHYSICAL SETTING SOURCE MAP FINDINGS

Map ID
Direction
Distance
Elevation

Database EDR ID Number

C47
East
1/4 - 1/2 Mile
Lower

NV WELLS NV6000000120465

Log #:	122456	Notice of Intent:	72253
Waiver #:	Not Reported	Site Type:	E
Work Type:	P	Drill Method:	Z
Current Owner:	ALLIED WASHOE	Completion Date:	2015 429
Gravel Packed:	N	Seal Depth:	80
Depth Drilled:	80	Depth to Bedrock:	0
Aquifer:	Not Reported	Casing Depth:	80
Casing Diameter:	2	Casing Reduction:	0
Perforation From (ft):	75	Perforation To (ft):	80
Perforation Interval:	1	Static Water Level:	55
Temperature:	0	Yield:	0
Hours Pumped:	0	Test Method:	Not Reported
Remarks:	Not Reported	Drilling Contractor:	38018
License #:	2412		

48
East
1/4 - 1/2 Mile
Lower

NV WELLS NV6000000120452

Log #:	122443	Notice of Intent:	72253
Waiver #:	Not Reported	Site Type:	E
Work Type:	P	Drill Method:	Z
Current Owner:	ALLIED WASHOE	Completion Date:	2015 428
Gravel Packed:	N	Seal Depth:	77
Depth Drilled:	77	Depth to Bedrock:	0
Aquifer:	Not Reported	Casing Depth:	77
Casing Diameter:	2	Casing Reduction:	0
Perforation From (ft):	32	Perforation To (ft):	77
Perforation Interval:	1	Static Water Level:	55
Temperature:	0	Yield:	0
Hours Pumped:	0	Test Method:	Not Reported
Remarks:	Not Reported	Drilling Contractor:	38018
License #:	2412		

D49
SE
1/4 - 1/2 Mile
Lower

NV WELLS NV6000000110208

Log #:	112188	Notice of Intent:	35547
Waiver #:	DEW-87	Site Type:	N
Work Type:	N	Drill Method:	B
Current Owner:	GRANITE CONSTRUCTION	Completion Date:	2010 818
Gravel Packed:	Y	Seal Depth:	0
Depth Drilled:	25	Depth to Bedrock:	0
Aquifer:	Not Reported	Casing Depth:	25
Casing Diameter:	12	Casing Reduction:	0
Perforation From (ft):	5	Perforation To (ft):	25
Perforation Interval:	1	Static Water Level:	0
Temperature:	0	Yield:	0

GEOCHECK® - PHYSICAL SETTING SOURCE MAP FINDINGS

Hours Pumped:	0	Test Method:	Not Reported
Remarks:	Not Reported	Drilling Contractor:	34680
License #:	2091		

D50
SE
1/4 - 1/2 Mile
Lower

NV WELLS NV6000000110209

Log #:	112189	Notice of Intent:	35547
Waiver #:	DEW-87	Site Type:	N
Work Type:	P	Drill Method:	B
Current Owner:	GRANITE CONSTRUCTION	Completion Date:	2010 818
Gravel Packed:	N	Seal Depth:	0
Depth Drilled:	0	Depth to Bedrock:	0
Aquifer:	Not Reported	Casing Depth:	0
Casing Diameter:	0	Casing Reduction:	0
Perforation From (ft):	0	Perforation To (ft):	0
Perforation Interval:	0	Static Water Level:	0
Temperature:	0	Yield:	0
Hours Pumped:	0	Test Method:	Not Reported
Remarks:	Not Reported	Drilling Contractor:	34680
License #:	2091		

D51
SE
1/4 - 1/2 Mile
Lower

NV WELLS NV6000000110214

Log #:	112194	Notice of Intent:	35547
Waiver #:	DEW-87	Site Type:	N
Work Type:	N	Drill Method:	B
Current Owner:	GRANITE CONSTRUCTION	Completion Date:	2010 820
Gravel Packed:	Y	Seal Depth:	0
Depth Drilled:	25	Depth to Bedrock:	0
Aquifer:	Not Reported	Casing Depth:	25
Casing Diameter:	12	Casing Reduction:	0
Perforation From (ft):	5	Perforation To (ft):	25
Perforation Interval:	0	Static Water Level:	0
Temperature:	0	Yield:	0
Hours Pumped:	0	Test Method:	Not Reported
Remarks:	Not Reported	Drilling Contractor:	34680
License #:	2091		

D52
SE
1/4 - 1/2 Mile
Lower

NV WELLS NV6000000110215

Log #:	112195	Notice of Intent:	35547
Waiver #:	DEW-87	Site Type:	N
Work Type:	P	Drill Method:	B
Current Owner:	GRANITE CONSTRUCTION	Completion Date:	2010 820
Gravel Packed:	N	Seal Depth:	0
Depth Drilled:	0	Depth to Bedrock:	0
Aquifer:	Not Reported	Casing Depth:	0

GEOCHECK® - PHYSICAL SETTING SOURCE MAP FINDINGS

Casing Diameter:	0	Casing Reduction:	0
Perforation From (ft):	0	Perforation To (ft):	0
Perforation Interval:	0	Static Water Level:	0
Temperature:	0	Yield:	0
Hours Pumped:	0	Test Method:	Not Reported
Remarks:	Not Reported	Drilling Contractor:	34680
License #:	2091		

D53
SE
1/4 - 1/2 Mile
Lower

NV WELLS NV6000000110210

Log #:	112190	Notice of Intent:	35547
Waiver #:	DEW-87	Site Type:	N
Work Type:	N	Drill Method:	B
Current Owner:	GRANITE CONSTRUCTION	Completion Date:	2010 819
Gravel Packed:	Y	Seal Depth:	0
Depth Drilled:	25	Depth to Bedrock:	0
Aquifer:	Not Reported	Casing Depth:	25
Casing Diameter:	12	Casing Reduction:	0
Perforation From (ft):	5	Perforation To (ft):	25
Perforation Interval:	0	Static Water Level:	0
Temperature:	0	Yield:	0
Hours Pumped:	0	Test Method:	Not Reported
Remarks:	Not Reported	Drilling Contractor:	34680
License #:	2091		

D54
SE
1/4 - 1/2 Mile
Lower

NV WELLS NV6000000110211

Log #:	112191	Notice of Intent:	35547
Waiver #:	DEW-87	Site Type:	N
Work Type:	P	Drill Method:	B
Current Owner:	GRANITE CONSTRUCTION	Completion Date:	2010 819
Gravel Packed:	Y	Seal Depth:	0
Depth Drilled:	0	Depth to Bedrock:	0
Aquifer:	Not Reported	Casing Depth:	0
Casing Diameter:	0	Casing Reduction:	0
Perforation From (ft):	0	Perforation To (ft):	0
Perforation Interval:	0	Static Water Level:	0
Temperature:	0	Yield:	0
Hours Pumped:	0	Test Method:	Not Reported
Remarks:	Not Reported	Drilling Contractor:	34680
License #:	2091		

D55
SE
1/4 - 1/2 Mile
Lower

NV WELLS NV6000000110218

Log #:	112198	Notice of Intent:	35547
Waiver #:	DEW-87	Site Type:	N
Work Type:	N	Drill Method:	B

GEOCHECK® - PHYSICAL SETTING SOURCE MAP FINDINGS

Current Owner:	GRANITE CONSTRUCTION	Completion Date:	2010 821
Gravel Packed:	Y	Seal Depth:	0
Depth Drilled:	25	Depth to Bedrock:	0
Aquifer:	Not Reported	Casing Depth:	25
Casing Diameter:	12	Casing Reduction:	0
Perforation From (ft):	5	Perforation To (ft):	25
Perforation Interval:	0	Static Water Level:	0
Temperature:	0	Yield:	0
Hours Pumped:	0	Test Method:	Not Reported
Remarks:	Not Reported	Drilling Contractor:	34680
License #:	2091		

D56
SE
1/4 - 1/2 Mile
Lower

NV WELLS NV6000000110219

Log #:	112199	Notice of Intent:	35547
Waiver #:	DEW-87	Site Type:	N
Work Type:	P	Drill Method:	B
Current Owner:	GRANITE CONSTRUCTION	Completion Date:	2010 821
Gravel Packed:	N	Seal Depth:	0
Depth Drilled:	0	Depth to Bedrock:	0
Aquifer:	Not Reported	Casing Depth:	0
Casing Diameter:	0	Casing Reduction:	0
Perforation From (ft):	0	Perforation To (ft):	0
Perforation Interval:	0	Static Water Level:	0
Temperature:	0	Yield:	0
Hours Pumped:	0	Test Method:	Not Reported
Remarks:	Not Reported	Drilling Contractor:	34680
License #:	2091		

D57
SE
1/4 - 1/2 Mile
Lower

NV WELLS NV6000000110212

Log #:	112192	Notice of Intent:	35547
Waiver #:	DEW-87	Site Type:	N
Work Type:	N	Drill Method:	B
Current Owner:	GRANITE CONSTRUCTION	Completion Date:	2010 819
Gravel Packed:	Y	Seal Depth:	0
Depth Drilled:	25	Depth to Bedrock:	0
Aquifer:	Not Reported	Casing Depth:	25
Casing Diameter:	12	Casing Reduction:	0
Perforation From (ft):	5	Perforation To (ft):	25
Perforation Interval:	0	Static Water Level:	0
Temperature:	0	Yield:	0
Hours Pumped:	0	Test Method:	Not Reported
Remarks:	Not Reported	Drilling Contractor:	34680
License #:	2091		

GEOCHECK® - PHYSICAL SETTING SOURCE MAP FINDINGS

Map ID
Direction
Distance
Elevation

Database EDR ID Number

D58
SE
1/4 - 1/2 Mile
Lower

NV WELLS NV6000000110213

Log #:	112193	Notice of Intent:	35547
Waiver #:	DEW-87	Site Type:	N
Work Type:	P	Drill Method:	B
Current Owner:	GRANITE CONSTRUCTION	Completion Date:	2010 819
Gravel Packed:	N	Seal Depth:	0
Depth Drilled:	0	Depth to Bedrock:	0
Aquifer:	Not Reported	Casing Depth:	0
Casing Diameter:	0	Casing Reduction:	0
Perforation From (ft):	0	Perforation To (ft):	0
Perforation Interval:	0	Static Water Level:	0
Temperature:	0	Yield:	0
Hours Pumped:	0	Test Method:	Not Reported
Remarks:	Not Reported	Drilling Contractor:	34680
License #:	2091		

D59
SE
1/4 - 1/2 Mile
Lower

NV WELLS NV6000000110216

Log #:	112196	Notice of Intent:	35547
Waiver #:	DEW-87	Site Type:	N
Work Type:	N	Drill Method:	B
Current Owner:	GRANITE CONSTRUCTION	Completion Date:	2010 820
Gravel Packed:	Y	Seal Depth:	0
Depth Drilled:	25	Depth to Bedrock:	0
Aquifer:	Not Reported	Casing Depth:	25
Casing Diameter:	12	Casing Reduction:	0
Perforation From (ft):	5	Perforation To (ft):	25
Perforation Interval:	0	Static Water Level:	0
Temperature:	0	Yield:	0
Hours Pumped:	0	Test Method:	Not Reported
Remarks:	Not Reported	Drilling Contractor:	34680
License #:	2091		

D60
SE
1/4 - 1/2 Mile
Lower

NV WELLS NV6000000110217

Log #:	112197	Notice of Intent:	35547
Waiver #:	DEW-87	Site Type:	N
Work Type:	P	Drill Method:	B
Current Owner:	GRANITE CONSTRUCTION	Completion Date:	2010 820
Gravel Packed:	N	Seal Depth:	0
Depth Drilled:	0	Depth to Bedrock:	0
Aquifer:	Not Reported	Casing Depth:	0
Casing Diameter:	0	Casing Reduction:	0
Perforation From (ft):	0	Perforation To (ft):	0
Perforation Interval:	0	Static Water Level:	0
Temperature:	0	Yield:	0

GEOCHECK® - PHYSICAL SETTING SOURCE MAP FINDINGS

Hours Pumped:	0	Test Method:	Not Reported
Remarks:	Not Reported	Drilling Contractor:	34680
License #:	2091		

61
NE
1/4 - 1/2 Mile
Lower

NV WELLS NV6000000038690

Log #:	40266	Notice of Intent:	21652
Waiver #:	Not Reported	Site Type:	E
Work Type:	P	Drill Method:	Z
Current Owner:	MODEL DAIRY	Completion Date:	199210 6
Gravel Packed:	Not Reported	Seal Depth:	0
Depth Drilled:	75	Depth to Bedrock:	0
Aquifer:	Not Reported	Casing Depth:	0
Casing Diameter:	0	Casing Reduction:	0
Perforation From (ft):	0	Perforation To (ft):	0
Perforation Interval:	0	Static Water Level:	65
Temperature:	0	Yield:	0
Hours Pumped:	0	Test Method:	Not Reported
Remarks:	WAIVER NO=MO492	Drilling Contractor:	22549
License #:	908		

E62
SW
1/4 - 1/2 Mile
Lower

NV WELLS NV6000000039421

Log #:	41000	Notice of Intent:	14408
Waiver #:	MO-242	Site Type:	N
Work Type:	N	Drill Method:	A
Current Owner:	REFUSE INC	Completion Date:	1990 512
Gravel Packed:	Y	Seal Depth:	52
Depth Drilled:	73	Depth to Bedrock:	0
Aquifer:	Not Reported	Casing Depth:	73
Casing Diameter:	4	Casing Reduction:	0
Perforation From (ft):	55	Perforation To (ft):	70
Perforation Interval:	1	Static Water Level:	64
Temperature:	0	Yield:	0
Hours Pumped:	0	Test Method:	Not Reported
Remarks:	PROP USE=MONITOR	Drilling Contractor:	22549
License #:	908		

E63
SW
1/4 - 1/2 Mile
Lower

NV WELLS NV6000000039420

Log #:	40999	Notice of Intent:	14408
Waiver #:	MO-242	Site Type:	N
Work Type:	N	Drill Method:	A
Current Owner:	REFUSE INC	Completion Date:	1990 522
Gravel Packed:	Y	Seal Depth:	26
Depth Drilled:	45	Depth to Bedrock:	0
Aquifer:	Not Reported	Casing Depth:	45

GEOCHECK® - PHYSICAL SETTING SOURCE MAP FINDINGS

Casing Diameter:	4	Casing Reduction:	0
Perforation From (ft):	29	Perforation To (ft):	44
Perforation Interval:	1	Static Water Level:	37
Temperature:	0	Yield:	0
Hours Pumped:	0	Test Method:	Not Reported
Remarks:	PROP USE=MONITOR	Drilling Contractor:	22549
License #:	908		

E64
SW
1/4 - 1/2 Mile
Lower

NV WELLS NV6000000039419

Log #:	40998	Notice of Intent:	14408
Waiver #:	Not Reported	Site Type:	N
Work Type:	N	Drill Method:	A
Current Owner:	REFUSE INC	Completion Date:	1990 5 8
Gravel Packed:	Y	Seal Depth:	63
Depth Drilled:	75	Depth to Bedrock:	0
Aquifer:	Not Reported	Casing Depth:	75
Casing Diameter:	4	Casing Reduction:	0
Perforation From (ft):	65	Perforation To (ft):	75
Perforation Interval:	1	Static Water Level:	71
Temperature:	0	Yield:	0
Hours Pumped:	0	Test Method:	Not Reported
Remarks:	PROP USE=MONITOR OWNR NO=MW1	License #:	908
Drilling Contractor:	22549		

E65
SW
1/4 - 1/2 Mile
Lower

NV WELLS NV6000000039422

Log #:	41001	Notice of Intent:	14408
Waiver #:	MO-242	Site Type:	N
Work Type:	N	Drill Method:	A
Current Owner:	REFUSE INC	Completion Date:	1990 5 10
Gravel Packed:	Y	Seal Depth:	61
Depth Drilled:	78	Depth to Bedrock:	0
Aquifer:	Not Reported	Casing Depth:	78
Casing Diameter:	4	Casing Reduction:	0
Perforation From (ft):	63	Perforation To (ft):	78
Perforation Interval:	1	Static Water Level:	70
Temperature:	0	Yield:	0
Hours Pumped:	0	Test Method:	Not Reported
Remarks:	PROP USE=MONITOR	Drilling Contractor:	22549
License #:	908		

E66
SW
1/4 - 1/2 Mile
Lower

NV WELLS NV6000000082022

Log #:	83816	Notice of Intent:	40584
Waiver #:	Not Reported	Site Type:	N
Work Type:	P	Drill Method:	Z

GEOCHECK® - PHYSICAL SETTING SOURCE MAP FINDINGS

Current Owner:	WASHOE COUNTY	Completion Date:	2001 316
Gravel Packed:	Y	Seal Depth:	9
Depth Drilled:	42	Depth to Bedrock:	0
Aquifer:	Not Reported	Casing Depth:	37
Casing Diameter:	2	Casing Reduction:	0
Perforation From (ft):	16	Perforation To (ft):	36
Perforation Interval:	1	Static Water Level:	23
Temperature:	0	Yield:	0
Hours Pumped:	0	Test Method:	Not Reported
Remarks:	Not Reported	Drilling Contractor:	21976
License #:	2168		

**E67
SW
1/4 - 1/2 Mile
Lower**

NV WELLS NV6000000081974

Log #:	83865	Notice of Intent:	40585
Waiver #:	Not Reported	Site Type:	N
Work Type:	N	Drill Method:	Z
Current Owner:	WASHOE COUNTY	Completion Date:	2001 420
Gravel Packed:	Y	Seal Depth:	223
Depth Drilled:	253	Depth to Bedrock:	0
Aquifer:	Not Reported	Casing Depth:	253
Casing Diameter:	2	Casing Reduction:	0
Perforation From (ft):	231	Perforation To (ft):	251
Perforation Interval:	1	Static Water Level:	22
Temperature:	0	Yield:	0
Hours Pumped:	0	Test Method:	Not Reported
Remarks:	Not Reported	Drilling Contractor:	21976
License #:	2148		

**E68
SW
1/4 - 1/2 Mile
Lower**

NV WELLS NV6000000048310

Log #:	49931	Notice of Intent:	14408
Waiver #:	MO242	Site Type:	N
Work Type:	N	Drill Method:	H
Current Owner:	REFUSE INC	Completion Date:	1990 5 8
Gravel Packed:	Y	Seal Depth:	63
Depth Drilled:	75	Depth to Bedrock:	0
Aquifer:	Not Reported	Casing Depth:	75
Casing Diameter:	4	Casing Reduction:	0
Perforation From (ft):	65	Perforation To (ft):	75
Perforation Interval:	1	Static Water Level:	71
Temperature:	0	Yield:	0
Hours Pumped:	0	Test Method:	Not Reported
Remarks:	PROP USE=MONITOR	Drilling Contractor:	22549
License #:	908		

GEOCHECK® - PHYSICAL SETTING SOURCE MAP FINDINGS

Map ID
Direction
Distance
Elevation

Database EDR ID Number

F69
WSW
1/2 - 1 Mile
Higher

NV WELLS NV6000000038986

Log #:	40563	Notice of Intent:	21196
Waiver #:	Not Reported	Site Type:	N
Work Type:	N	Drill Method:	A
Current Owner:	RAY HEATING	Completion Date:	199211 3
Gravel Packed:	Y	Seal Depth:	13
Depth Drilled:	35	Depth to Bedrock:	0
Aquifer:	Not Reported	Casing Depth:	35
Casing Diameter:	2	Casing Reduction:	0
Perforation From (ft):	15	Perforation To (ft):	35
Perforation Interval:	1	Static Water Level:	0
Temperature:	0	Yield:	0
Hours Pumped:	0	Test Method:	Not Reported
Remarks:	OWNR NO=MW1 WAIVER NO=MO608		
Drilling Contractor:	34525	License #:	1028

F70
WSW
1/2 - 1 Mile
Higher

NV WELLS NV6000000046993

Log #:	48606	Notice of Intent:	24708
Waiver #:	Not Reported	Site Type:	E
Work Type:	P	Drill Method:	A
Current Owner:	RAY HEATING	Completion Date:	1994 317
Gravel Packed:	Y	Seal Depth:	35
Depth Drilled:	35	Depth to Bedrock:	0
Aquifer:	Not Reported	Casing Depth:	35
Casing Diameter:	2	Casing Reduction:	0
Perforation From (ft):	15	Perforation To (ft):	35
Perforation Interval:	1	Static Water Level:	0
Temperature:	0	Yield:	0
Hours Pumped:	0	Test Method:	Not Reported
Remarks:	PROP USE=MONITOR OWNR NO=MW1		
Drilling Contractor:	34525	License #:	1667

F71
WSW
1/2 - 1 Mile
Higher

NV WELLS NV6000000110404

Log #:	112384	Notice of Intent:	59863
Waiver #:	Not Reported	Site Type:	E
Work Type:	P	Drill Method:	U
Current Owner:	CITY OF RENO	Completion Date:	2007 618
Gravel Packed:	Not Reported	Seal Depth:	0
Depth Drilled:	41	Depth to Bedrock:	0
Aquifer:	Not Reported	Casing Depth:	41
Casing Diameter:	2	Casing Reduction:	0
Perforation From (ft):	0	Perforation To (ft):	0
Perforation Interval:	1	Static Water Level:	0
Temperature:	0	Yield:	0

GEOCHECK® - PHYSICAL SETTING SOURCE MAP FINDINGS

Hours Pumped:	0	Test Method:	Not Reported
Remarks:	NO GPS, PLUGGING OF WELL WITH NO LOG ON FILE THAT COULD BE FOUND, SEE LOG FOR DETAILS		
Drilling Contractor:	23096	License #:	923

72
ENE
1/2 - 1 Mile
Lower

NV WELLS NV6000000036491

Log #:	38064	Notice of Intent:	16681
Waiver #:	Not Reported	Site Type:	N
Work Type:	N	Drill Method:	A
Current Owner:	FAIR, RODNEY	Completion Date:	1992 110
Gravel Packed:	Y	Seal Depth:	37
Depth Drilled:	52	Depth to Bedrock:	0
Aquifer:	Not Reported	Casing Depth:	52
Casing Diameter:	2	Casing Reduction:	0
Perforation From (ft):	42	Perforation To (ft):	52
Perforation Interval:	1	Static Water Level:	48
Temperature:	0	Yield:	0
Hours Pumped:	0	Test Method:	Not Reported
Remarks:	WAIVER NO=MO493	Drilling Contractor:	Not Reported
License #:	1028		

G73
ESE
1/2 - 1 Mile
Lower

NV WELLS NV6000000041552

Log #:	43139	Notice of Intent:	21158
Waiver #:	Not Reported	Site Type:	N
Work Type:	N	Drill Method:	A
Current Owner:	ALLIED PETROLEUM	Completion Date:	1993 824
Gravel Packed:	Y	Seal Depth:	4
Depth Drilled:	62	Depth to Bedrock:	0
Aquifer:	Not Reported	Casing Depth:	62
Casing Diameter:	2	Casing Reduction:	0
Perforation From (ft):	5	Perforation To (ft):	62
Perforation Interval:	1	Static Water Level:	0
Temperature:	0	Yield:	0
Hours Pumped:	0	Test Method:	Not Reported
Remarks:	PROP USE=MONITOR	Drilling Contractor:	34525
License #:	1028		

G74
ESE
1/2 - 1 Mile
Lower

NV WELLS NV6000000042507

Log #:	44095	Notice of Intent:	26657
Waiver #:	Not Reported	Site Type:	N
Work Type:	N	Drill Method:	A
Current Owner:	ALLIED PETROLEUM	Completion Date:	1994 317
Gravel Packed:	Y	Seal Depth:	12
Depth Drilled:	77	Depth to Bedrock:	0
Aquifer:	Not Reported	Casing Depth:	77

GEOCHECK® - PHYSICAL SETTING SOURCE MAP FINDINGS

Casing Diameter:	2	Casing Reduction:	0
Perforation From (ft):	32	Perforation To (ft):	77
Perforation Interval:	1	Static Water Level:	0
Temperature:	0	Yield:	0
Hours Pumped:	0	Test Method:	Not Reported
Remarks:	PROP USE=MONITOR	Drilling Contractor:	20582
License #:	1654		

G75
ESE
1/2 - 1 Mile
Lower

NV WELLS NV6000000028326

Log #:	29860	Notice of Intent:	9751
Waiver #:	Not Reported	Site Type:	N
Work Type:	N	Drill Method:	R
Current Owner:	UNOCAL CORP	Completion Date:	1988 330
Gravel Packed:	Y	Seal Depth:	47
Depth Drilled:	70	Depth to Bedrock:	0
Aquifer:	Not Reported	Casing Depth:	70
Casing Diameter:	2	Casing Reduction:	0
Perforation From (ft):	50	Perforation To (ft):	70
Perforation Interval:	1	Static Water Level:	52.5
Temperature:	0	Yield:	0
Hours Pumped:	0	Test Method:	Not Reported
Remarks:	UNOCAL STATION 5642	Drilling Contractor:	12852
License #:	793		

G76
ESE
1/2 - 1 Mile
Lower

NV WELLS NV6000000028327

Log #:	29861	Notice of Intent:	9751
Waiver #:	Not Reported	Site Type:	N
Work Type:	N	Drill Method:	R
Current Owner:	UNOCAL CORP	Completion Date:	1988 4 1
Gravel Packed:	Y	Seal Depth:	45
Depth Drilled:	71	Depth to Bedrock:	0
Aquifer:	Not Reported	Casing Depth:	71
Casing Diameter:	2	Casing Reduction:	0
Perforation From (ft):	46	Perforation To (ft):	71
Perforation Interval:	1	Static Water Level:	54.5
Temperature:	0	Yield:	0
Hours Pumped:	0	Test Method:	Not Reported
Remarks:	UNOCAL STATION 5642	Drilling Contractor:	12852
License #:	793		

G77
ESE
1/2 - 1 Mile
Lower

NV WELLS NV6000000042508

Log #:	44096	Notice of Intent:	26657
Waiver #:	Not Reported	Site Type:	N
Work Type:	N	Drill Method:	A

GEOCHECK® - PHYSICAL SETTING SOURCE MAP FINDINGS

Current Owner:	ALLIED PETROLEUM	Completion Date:	1994 316
Gravel Packed:	Y	Seal Depth:	7
Depth Drilled:	77	Depth to Bedrock:	0
Aquifer:	Not Reported	Casing Depth:	77
Casing Diameter:	2	Casing Reduction:	0
Perforation From (ft):	32	Perforation To (ft):	77
Perforation Interval:	1	Static Water Level:	0
Temperature:	0	Yield:	0
Hours Pumped:	0	Test Method:	Not Reported
Remarks:	PROP USE=MONITOR	Drilling Contractor:	20582
License #:	1654		

G78
ESE
1/2 - 1 Mile
Lower

NV WELLS NV6000000055387

Log #:	57051	Notice of Intent:	30907
Waiver #:	MO702	Site Type:	E
Work Type:	P	Drill Method:	B
Current Owner:	ALLIED PETROLEUM	Completion Date:	1996 826
Gravel Packed:	N	Seal Depth:	60
Depth Drilled:	60	Depth to Bedrock:	0
Aquifer:	Not Reported	Casing Depth:	60
Casing Diameter:	2	Casing Reduction:	0
Perforation From (ft):	0	Perforation To (ft):	0
Perforation Interval:	0	Static Water Level:	51
Temperature:	0	Yield:	0
Hours Pumped:	0	Test Method:	Not Reported
Remarks:	Not Reported	Drilling Contractor:	34525
License #:	1028		

G79
ESE
1/2 - 1 Mile
Lower

NV WELLS NV6000000067058

Log #:	68827	Notice of Intent:	38010
Waiver #:	MO-702A	Site Type:	E
Work Type:	P	Drill Method:	U
Current Owner:	ALLIED WASHOE	Completion Date:	1997 710
Gravel Packed:	N	Seal Depth:	0
Depth Drilled:	0	Depth to Bedrock:	0
Aquifer:	Not Reported	Casing Depth:	0
Casing Diameter:	4	Casing Reduction:	0
Perforation From (ft):	0	Perforation To (ft):	0
Perforation Interval:	0	Static Water Level:	42
Temperature:	0	Yield:	0
Hours Pumped:	0	Test Method:	U
Remarks:	Not Reported	Drilling Contractor:	23096
License #:	1719		

GEOCHECK® - PHYSICAL SETTING SOURCE MAP FINDINGS

Map ID
Direction
Distance
Elevation

Database EDR ID Number

G80
ESE
1/2 - 1 Mile
Lower

NV WELLS NV6000000042509

Log #:	44097	Notice of Intent:	26657
Waiver #:	Not Reported	Site Type:	N
Work Type:	N	Drill Method:	A
Current Owner:	ALLIED PETROLEUM	Completion Date:	1994 315
Gravel Packed:	Y	Seal Depth:	19
Depth Drilled:	85	Depth to Bedrock:	0
Aquifer:	Not Reported	Casing Depth:	85
Casing Diameter:	2	Casing Reduction:	0
Perforation From (ft):	40	Perforation To (ft):	85
Perforation Interval:	1	Static Water Level:	0
Temperature:	0	Yield:	0
Hours Pumped:	0	Test Method:	Not Reported
Remarks:	PROP USE=MONITOR	Drilling Contractor:	20582
License #:	1654		

G81
ESE
1/2 - 1 Mile
Lower

NV WELLS NV6000000042510

Log #:	44098	Notice of Intent:	26657
Waiver #:	Not Reported	Site Type:	N
Work Type:	N	Drill Method:	A
Current Owner:	ALLIED PETROLEUM	Completion Date:	1994 316
Gravel Packed:	Y	Seal Depth:	6
Depth Drilled:	85	Depth to Bedrock:	0
Aquifer:	Not Reported	Casing Depth:	85
Casing Diameter:	2	Casing Reduction:	0
Perforation From (ft):	40	Perforation To (ft):	85
Perforation Interval:	1	Static Water Level:	0
Temperature:	0	Yield:	0
Hours Pumped:	0	Test Method:	Not Reported
Remarks:	PROP USE=MONITOR	Drilling Contractor:	20582
License #:	1654		

G82
ESE
1/2 - 1 Mile
Lower

NV WELLS NV6000000097403

Log #:	99354	Notice of Intent:	52412
Waiver #:	Not Reported	Site Type:	N
Work Type:	N	Drill Method:	A
Current Owner:	ALLIED WASHOE	Completion Date:	2006 228
Gravel Packed:	Y	Seal Depth:	61
Depth Drilled:	73	Depth to Bedrock:	0
Aquifer:	Not Reported	Casing Depth:	70
Casing Diameter:	2	Casing Reduction:	0
Perforation From (ft):	65	Perforation To (ft):	70
Perforation Interval:	1	Static Water Level:	49
Temperature:	0	Yield:	0

GEOCHECK® - PHYSICAL SETTING SOURCE MAP FINDINGS

Hours Pumped:	0	Test Method:	Not Reported
Remarks:	Not Reported	Drilling Contractor:	51207
License #:	2234		

G83
ESE
1/2 - 1 Mile
Lower

NV WELLS NV6000000097404

Log #:	99355	Notice of Intent:	52411
Waiver #:	Not Reported	Site Type:	N
Work Type:	N	Drill Method:	A
Current Owner:	ALLIED WASHOE	Completion Date:	2006 228
Gravel Packed:	Y	Seal Depth:	61
Depth Drilled:	72	Depth to Bedrock:	0
Aquifer:	Not Reported	Casing Depth:	70
Casing Diameter:	2	Casing Reduction:	0
Perforation From (ft):	65	Perforation To (ft):	70
Perforation Interval:	1	Static Water Level:	49
Temperature:	0	Yield:	0
Hours Pumped:	0	Test Method:	Not Reported
Remarks:	Not Reported	Drilling Contractor:	51207
License #:	2234		

G84
ESE
1/2 - 1 Mile
Lower

NV WELLS NV6000000093682

Log #:	95619	Notice of Intent:	54020
Waiver #:	Not Reported	Site Type:	N
Work Type:	N	Drill Method:	Z
Current Owner:	ALLIED WASHOE	Completion Date:	2004 126
Gravel Packed:	Y	Seal Depth:	27
Depth Drilled:	85	Depth to Bedrock:	0
Aquifer:	Not Reported	Casing Depth:	85
Casing Diameter:	4	Casing Reduction:	0
Perforation From (ft):	30	Perforation To (ft):	85
Perforation Interval:	1	Static Water Level:	50
Temperature:	0	Yield:	0
Hours Pumped:	0	Test Method:	Not Reported
Remarks:	Not Reported	Drilling Contractor:	10157
License #:	2270		

G85
ESE
1/2 - 1 Mile
Lower

NV WELLS NV6000000097402

Log #:	99353	Notice of Intent:	52413
Waiver #:	Not Reported	Site Type:	N
Work Type:	N	Drill Method:	A
Current Owner:	ALLIED WASHOE	Completion Date:	2006 221
Gravel Packed:	Y	Seal Depth:	42
Depth Drilled:	72	Depth to Bedrock:	0
Aquifer:	Not Reported	Casing Depth:	72

GEOCHECK® - PHYSICAL SETTING SOURCE MAP FINDINGS

Casing Diameter:	4	Casing Reduction:	0
Perforation From (ft):	45	Perforation To (ft):	70
Perforation Interval:	1	Static Water Level:	48
Temperature:	0	Yield:	0
Hours Pumped:	0	Test Method:	Not Reported
Remarks:	Not Reported	Drilling Contractor:	51207
License #:	2234		

G86
ESE
1/2 - 1 Mile
Lower

NV WELLS NV6000000097423

Log #:	99374	Notice of Intent:	52415
Waiver #:	Not Reported	Site Type:	N
Work Type:	N	Drill Method:	A
Current Owner:	ALLIED WASHOE	Completion Date:	2006 223
Gravel Packed:	Y	Seal Depth:	42
Depth Drilled:	72	Depth to Bedrock:	0
Aquifer:	Not Reported	Casing Depth:	70
Casing Diameter:	4	Casing Reduction:	0
Perforation From (ft):	45	Perforation To (ft):	70
Perforation Interval:	1	Static Water Level:	47
Temperature:	0	Yield:	0
Hours Pumped:	0	Test Method:	Not Reported
Remarks:	Not Reported	Drilling Contractor:	51207
License #:	2234		

G87
ESE
1/2 - 1 Mile
Lower

NV WELLS NV6000000099413

Log #:	101366	Notice of Intent:	52414
Waiver #:	Not Reported	Site Type:	N
Work Type:	N	Drill Method:	A
Current Owner:	ALLIED WASHOE	Completion Date:	2006 222
Gravel Packed:	Y	Seal Depth:	42
Depth Drilled:	72	Depth to Bedrock:	0
Aquifer:	Not Reported	Casing Depth:	70
Casing Diameter:	4	Casing Reduction:	0
Perforation From (ft):	45	Perforation To (ft):	70
Perforation Interval:	1	Static Water Level:	48
Temperature:	0	Yield:	0
Hours Pumped:	0	Test Method:	Not Reported
Remarks:	Not Reported	Drilling Contractor:	51207
License #:	2234		

G88
ESE
1/2 - 1 Mile
Lower

NV WELLS NV6000000097405

Log #:	99356	Notice of Intent:	52410
Waiver #:	Not Reported	Site Type:	N
Work Type:	N	Drill Method:	A

GEOCHECK® - PHYSICAL SETTING SOURCE MAP FINDINGS

Current Owner:	ALLIED WASHOE	Completion Date:	2006 225
Gravel Packed:	Y	Seal Depth:	56
Depth Drilled:	72	Depth to Bedrock:	0
Aquifer:	Not Reported	Casing Depth:	70
Casing Diameter:	2	Casing Reduction:	0
Perforation From (ft):	65	Perforation To (ft):	70
Perforation Interval:	1	Static Water Level:	49
Temperature:	0	Yield:	0
Hours Pumped:	0	Test Method:	Not Reported
Remarks:	Not Reported	Drilling Contractor:	51207
License #:	2234		

G89
ESE
1/2 - 1 Mile
Lower

NV WELLS NV6000000097406

Log #:	99357	Notice of Intent:	52409
Waiver #:	Not Reported	Site Type:	N
Work Type:	N	Drill Method:	A
Current Owner:	ALLIED WASHOE	Completion Date:	2006 227
Gravel Packed:	Y	Seal Depth:	56
Depth Drilled:	72	Depth to Bedrock:	0
Aquifer:	Not Reported	Casing Depth:	70
Casing Diameter:	2	Casing Reduction:	0
Perforation From (ft):	65	Perforation To (ft):	70
Perforation Interval:	1	Static Water Level:	49
Temperature:	0	Yield:	0
Hours Pumped:	0	Test Method:	Not Reported
Remarks:	Not Reported	Drilling Contractor:	51207
License #:	2234		

90
WNW
1/2 - 1 Mile
Higher

NV WELLS NV6000000081947

Log #:	83811	Notice of Intent:	40595
Waiver #:	Not Reported	Site Type:	N
Work Type:	N	Drill Method:	Z
Current Owner:	WASHOE COUNTY	Completion Date:	2001 321
Gravel Packed:	Y	Seal Depth:	17
Depth Drilled:	46	Depth to Bedrock:	0
Aquifer:	Not Reported	Casing Depth:	45
Casing Diameter:	2	Casing Reduction:	0
Perforation From (ft):	25	Perforation To (ft):	45
Perforation Interval:	1	Static Water Level:	30
Temperature:	0	Yield:	0
Hours Pumped:	0	Test Method:	Not Reported
Remarks:	Not Reported	Drilling Contractor:	21976
License #:	2168		

GEOCHECK® - PHYSICAL SETTING SOURCE MAP FINDINGS

Map ID
Direction
Distance
Elevation

Database EDR ID Number

G91
East
1/2 - 1 Mile
Lower

NV WELLS NV6000000105460

Log #:	107431	Notice of Intent:	63442
Waiver #:	Not Reported	Site Type:	N
Work Type:	N	Drill Method:	Z
Current Owner:	SFPP L.P.	Completion Date:	20081025
Gravel Packed:	Y	Seal Depth:	27
Depth Drilled:	65	Depth to Bedrock:	0
Aquifer:	Not Reported	Casing Depth:	64
Casing Diameter:	4	Casing Reduction:	0
Perforation From (ft):	29	Perforation To (ft):	64
Perforation Interval:	1	Static Water Level:	28
Temperature:	0	Yield:	0
Hours Pumped:	0	Test Method:	Not Reported
Remarks:	NAD 27. D-000762. WELL TYPE IS SONIC.		
Drilling Contractor:	21976	License #:	2234

H92
East
1/2 - 1 Mile
Lower

NV WELLS NV6000000105481

Log #:	107452	Notice of Intent:	63440
Waiver #:	Not Reported	Site Type:	N
Work Type:	N	Drill Method:	Z
Current Owner:	SFPP L.P.	Completion Date:	200811 6
Gravel Packed:	Y	Seal Depth:	28
Depth Drilled:	66	Depth to Bedrock:	0
Aquifer:	Not Reported	Casing Depth:	65
Casing Diameter:	4	Casing Reduction:	0
Perforation From (ft):	30	Perforation To (ft):	65
Perforation Interval:	1	Static Water Level:	33
Temperature:	0	Yield:	0
Hours Pumped:	0	Test Method:	Not Reported
Remarks:	NAD 27. WELL TYPE IS SONIC. D-000762.		
Drilling Contractor:	21976	License #:	2234

H93
East
1/2 - 1 Mile
Lower

NV WELLS NV6000000105483

Log #:	107454	Notice of Intent:	63441
Waiver #:	Not Reported	Site Type:	N
Work Type:	N	Drill Method:	Z
Current Owner:	SFPP L.P.	Completion Date:	20081020
Gravel Packed:	Y	Seal Depth:	28
Depth Drilled:	66	Depth to Bedrock:	0
Aquifer:	Not Reported	Casing Depth:	65
Casing Diameter:	4	Casing Reduction:	0
Perforation From (ft):	30	Perforation To (ft):	65
Perforation Interval:	1	Static Water Level:	33
Temperature:	0	Yield:	0

GEOCHECK® - PHYSICAL SETTING SOURCE MAP FINDINGS

Hours Pumped:	0	Test Method:	Not Reported
Remarks:	NAD 27. WELL TYPE IS SONIC. D-000762.		
Drilling Contractor:	21976	License #:	2234

G94
East
1/2 - 1 Mile
Lower

NV WELLS NV6000000106342

Log #:	108313	Notice of Intent:	62151
Waiver #:	Not Reported	Site Type:	N
Work Type:	N	Drill Method:	A
Current Owner:	SFPP, L.P.	Completion Date:	2009 720
Gravel Packed:	Y	Seal Depth:	9
Depth Drilled:	65	Depth to Bedrock:	0
Aquifer:	Not Reported	Casing Depth:	65
Casing Diameter:	4	Casing Reduction:	0
Perforation From (ft):	35	Perforation To (ft):	65
Perforation Interval:	2	Static Water Level:	50
Temperature:	0	Yield:	0
Hours Pumped:	0	Test Method:	Not Reported
Remarks:	NAD 27. SEE LOG FOR ADDTL INFO. NDEP-D-000762.		
Drilling Contractor:	12852	License #:	2244

G95
East
1/2 - 1 Mile
Lower

NV WELLS NV6000000106343

Log #:	108314	Notice of Intent:	62151
Waiver #:	Not Reported	Site Type:	N
Work Type:	N	Drill Method:	A
Current Owner:	SFPP, L.P.	Completion Date:	2009 717
Gravel Packed:	Y	Seal Depth:	9
Depth Drilled:	65	Depth to Bedrock:	0
Aquifer:	Not Reported	Casing Depth:	65
Casing Diameter:	4	Casing Reduction:	0
Perforation From (ft):	35	Perforation To (ft):	65
Perforation Interval:	2	Static Water Level:	50
Temperature:	0	Yield:	0
Hours Pumped:	0	Test Method:	Not Reported
Remarks:	NAD 27. SEE LOG FOR ADDTL INFO. NDEP-D-000762.		
Drilling Contractor:	12852	License #:	2244

I96
SW
1/2 - 1 Mile
Lower

NV WELLS NV6000000039423

Log #:	41002	Notice of Intent:	14408
Waiver #:	MO-242	Site Type:	N
Work Type:	N	Drill Method:	A
Current Owner:	REFUSE INC	Completion Date:	1990 523
Gravel Packed:	Y	Seal Depth:	52
Depth Drilled:	65	Depth to Bedrock:	0
Aquifer:	Not Reported	Casing Depth:	65

GEOCHECK® - PHYSICAL SETTING SOURCE MAP FINDINGS

Casing Diameter:	4	Casing Reduction:	0
Perforation From (ft):	54	Perforation To (ft):	64
Perforation Interval:	1	Static Water Level:	61
Temperature:	0	Yield:	0
Hours Pumped:	0	Test Method:	Not Reported
Remarks:	NAD 27. PLUGGED UNDER NOI 60999. SEE PLUGGING LOG 109806.		
Drilling Contractor:	22549	License #:	908

I97
SW
1/2 - 1 Mile
Lower

NV WELLS NV6000000107833

Log #:	109806	Notice of Intent:	60999
Waiver #:	MO 242	Site Type:	E
Work Type:	P	Drill Method:	U
Current Owner:	WASTE MANAGEMENT	Completion Date:	2008 528
Gravel Packed:	Not Reported	Seal Depth:	0
Depth Drilled:	65	Depth to Bedrock:	0
Aquifer:	Not Reported	Casing Depth:	65
Casing Diameter:	4	Casing Reduction:	0
Perforation From (ft):	54	Perforation To (ft):	64
Perforation Interval:	1	Static Water Level:	47
Temperature:	0	Yield:	0
Hours Pumped:	0	Test Method:	Not Reported
Remarks:	NAD 27. PLUGGING OF LOG 41002.		
Drilling Contractor:	14170	License #:	2121

H98
East
1/2 - 1 Mile
Lower

NV WELLS NV6000000105484

Log #:	107455	Notice of Intent:	63446
Waiver #:	Not Reported	Site Type:	N
Work Type:	N	Drill Method:	Z
Current Owner:	SFPP L.P	Completion Date:	20081021
Gravel Packed:	Y	Seal Depth:	28
Depth Drilled:	66	Depth to Bedrock:	0
Aquifer:	Not Reported	Casing Depth:	65
Casing Diameter:	4	Casing Reduction:	0
Perforation From (ft):	30	Perforation To (ft):	65
Perforation Interval:	1	Static Water Level:	34
Temperature:	0	Yield:	0
Hours Pumped:	0	Test Method:	Not Reported
Remarks:	NAD 27. WELL TYPE IS SONIC. D-000762.		
Drilling Contractor:	21976	License #:	2234

H99
East
1/2 - 1 Mile
Lower

NV WELLS NV6000000105482

Log #:	107453	Notice of Intent:	63440
Waiver #:	Not Reported	Site Type:	N
Work Type:	N	Drill Method:	Z

GEOCHECK® - PHYSICAL SETTING SOURCE MAP FINDINGS

Current Owner:	SFPP L.P	Completion Date:	20081019
Gravel Packed:	Y	Seal Depth:	28
Depth Drilled:	66	Depth to Bedrock:	0
Aquifer:	Not Reported	Casing Depth:	65
Casing Diameter:	4	Casing Reduction:	0
Perforation From (ft):	30	Perforation To (ft):	65
Perforation Interval:	1	Static Water Level:	33
Temperature:	0	Yield:	0
Hours Pumped:	0	Test Method:	Not Reported
Remarks:	NAD 27. WELL TYPE IS SONIC. D-000762.		
Drilling Contractor:	21976	License #:	2234

G100
East
1/2 - 1 Mile
Lower

NV WELLS NV6000000105459

Log #:	107430	Notice of Intent:	63443
Waiver #:	Not Reported	Site Type:	N
Work Type:	N	Drill Method:	Z
Current Owner:	SFPP L.P.	Completion Date:	200811 1
Gravel Packed:	Y	Seal Depth:	28
Depth Drilled:	66	Depth to Bedrock:	0
Aquifer:	Not Reported	Casing Depth:	65
Casing Diameter:	4	Casing Reduction:	0
Perforation From (ft):	30	Perforation To (ft):	65
Perforation Interval:	1	Static Water Level:	31
Temperature:	0	Yield:	0
Hours Pumped:	0	Test Method:	Not Reported
Remarks:	NAD 27. D-000762. WELL TYPE IS SONIC.		
Drilling Contractor:	21976	License #:	2234

H101
East
1/2 - 1 Mile
Lower

NV WELLS NV6000000105458

Log #:	107429	Notice of Intent:	63444
Waiver #:	Not Reported	Site Type:	N
Work Type:	N	Drill Method:	Z
Current Owner:	SFPP L.P.	Completion Date:	20081023
Gravel Packed:	Y	Seal Depth:	28
Depth Drilled:	66	Depth to Bedrock:	0
Aquifer:	Not Reported	Casing Depth:	65
Casing Diameter:	4	Casing Reduction:	0
Perforation From (ft):	30	Perforation To (ft):	65
Perforation Interval:	1	Static Water Level:	34
Temperature:	0	Yield:	0
Hours Pumped:	0	Test Method:	Not Reported
Remarks:	NAD 27. D-000762. WELL TYPE IS SONIC.		
Drilling Contractor:	21976	License #:	2234

GEOCHECK® - PHYSICAL SETTING SOURCE MAP FINDINGS

Map ID
 Direction
 Distance
 Elevation

Database EDR ID Number

H102
East
1/2 - 1 Mile
Lower

NV WELLS NV6000000114023

Log #:	116007	Notice of Intent:	67154
Waiver #:	Not Reported	Site Type:	N
Work Type:	N	Drill Method:	Z
Current Owner:	CEMEX	Completion Date:	201212 5
Gravel Packed:	Y	Seal Depth:	31
Depth Drilled:	70	Depth to Bedrock:	0
Aquifer:	Not Reported	Casing Depth:	65
Casing Diameter:	2	Casing Reduction:	0
Perforation From (ft):	35	Perforation To (ft):	65
Perforation Interval:	1	Static Water Level:	52
Temperature:	0	Yield:	0
Hours Pumped:	0	Test Method:	Not Reported
Remarks:	Not Reported	Drilling Contractor:	73966
License #:	1977		

103
SSE
1/2 - 1 Mile
Lower

NV WELLS NV6000000116416

Log #:	118404	Notice of Intent:	69322
Waiver #:	Not Reported	Site Type:	N
Work Type:	N	Drill Method:	Z
Current Owner:	WASHOE COUNTY	Completion Date:	2013 913
Gravel Packed:	Y	Seal Depth:	18
Depth Drilled:	25	Depth to Bedrock:	0
Aquifer:	Not Reported	Casing Depth:	25
Casing Diameter:	2	Casing Reduction:	0
Perforation From (ft):	20	Perforation To (ft):	25
Perforation Interval:	1	Static Water Level:	0
Temperature:	0	Yield:	0
Hours Pumped:	0	Test Method:	Not Reported
Remarks:	Not Reported	Drilling Contractor:	73966
License #:	2434		

H104
East
1/2 - 1 Mile
Lower

NV WELLS NV6000000105457

Log #:	107428	Notice of Intent:	63445
Waiver #:	Not Reported	Site Type:	N
Work Type:	N	Drill Method:	Z
Current Owner:	SFPP L.P.	Completion Date:	200811 7
Gravel Packed:	Y	Seal Depth:	28
Depth Drilled:	66	Depth to Bedrock:	0
Aquifer:	Not Reported	Casing Depth:	65
Casing Diameter:	4	Casing Reduction:	0
Perforation From (ft):	30	Perforation To (ft):	65
Perforation Interval:	1	Static Water Level:	33
Temperature:	0	Yield:	0

GEOCHECK® - PHYSICAL SETTING SOURCE MAP FINDINGS

Hours Pumped:	0	Test Method:	Not Reported
Remarks:	NAD 27. D-000762. WELL TYPE IS SONIC.		
Drilling Contractor:	21976	License #:	2234

J105
South
1/2 - 1 Mile
Lower

NV WELLS NV6000000038183

Log #:	39758	Notice of Intent:	20959
Waiver #:	Not Reported	Site Type:	N
Work Type:	N	Drill Method:	A
Current Owner:	FIRST INTERSTATE BANK	Completion Date:	1992 911
Gravel Packed:	Y	Seal Depth:	26
Depth Drilled:	60	Depth to Bedrock:	0
Aquifer:	Not Reported	Casing Depth:	60
Casing Diameter:	2	Casing Reduction:	0
Perforation From (ft):	37	Perforation To (ft):	60
Perforation Interval:	1	Static Water Level:	39
Temperature:	0	Yield:	0
Hours Pumped:	0	Test Method:	Not Reported
Remarks:	PROP USE=MONITOR WAIVER NO=MO-588		
Drilling Contractor:	34525	License #:	1028

J106
South
1/2 - 1 Mile
Lower

NV WELLS NV6000000041355

Log #:	42942	Notice of Intent:	21155
Waiver #:	Not Reported	Site Type:	E
Work Type:	P	Drill Method:	A
Current Owner:	FIRST INTERSTATE BANK	Completion Date:	1993 813
Gravel Packed:	Y	Seal Depth:	34
Depth Drilled:	60	Depth to Bedrock:	0
Aquifer:	Not Reported	Casing Depth:	60
Casing Diameter:	2	Casing Reduction:	0
Perforation From (ft):	37	Perforation To (ft):	60
Perforation Interval:	1	Static Water Level:	41
Temperature:	0	Yield:	0
Hours Pumped:	0	Test Method:	Not Reported
Remarks:	PROP USE=MONITOR	Drilling Contractor:	34525
License #:	1667		

K107
SW
1/2 - 1 Mile
Lower

NV WELLS NV6000000001454

Log #:	1628	Notice of Intent:	0
Waiver #:	Not Reported	Site Type:	N
Work Type:	N	Drill Method:	U
Current Owner:	GROSMAN, GEO	Completion Date:	19501225
Gravel Packed:	Not Reported	Seal Depth:	0
Depth Drilled:	125	Depth to Bedrock:	0
Aquifer:	Not Reported	Casing Depth:	120

GEOCHECK® - PHYSICAL SETTING SOURCE MAP FINDINGS

Casing Diameter:	6	Casing Reduction:	0
Perforation From (ft):	100	Perforation To (ft):	120
Perforation Interval:	1	Static Water Level:	8
Temperature:	0	Yield:	0
Hours Pumped:	0	Test Method:	Not Reported
Remarks:	Not Reported	Drilling Contractor:	Not Reported
License #:	0		

K108
SW
1/2 - 1 Mile
Lower

NV WELLS NV6000000000712

Log #:	777	Notice of Intent:	0
Waiver #:	Not Reported	Site Type:	N
Work Type:	N	Drill Method:	C
Current Owner:	LINNECKE, H F	Completion Date:	19481218
Gravel Packed:	Not Reported	Seal Depth:	0
Depth Drilled:	275	Depth to Bedrock:	0
Aquifer:	Not Reported	Casing Depth:	275
Casing Diameter:	14	Casing Reduction:	0
Perforation From (ft):	170	Perforation To (ft):	260
Perforation Interval:	3	Static Water Level:	20
Temperature:	0	Yield:	450
Hours Pumped:	0	Test Method:	P
Remarks:	Not Reported	Drilling Contractor:	29
License #:	29		

K109
SW
1/2 - 1 Mile
Lower

NV WELLS NV6000000000015

Log #:	23	Notice of Intent:	0
Waiver #:	Not Reported	Site Type:	E
Work Type:	D	Drill Method:	C
Current Owner:	MEWES, HARRY F	Completion Date:	1946 1 2
Gravel Packed:	Not Reported	Seal Depth:	0
Depth Drilled:	44	Depth to Bedrock:	0
Aquifer:	Not Reported	Casing Depth:	0
Casing Diameter:	6	Casing Reduction:	0
Perforation From (ft):	2	Perforation To (ft):	21
Perforation Interval:	1	Static Water Level:	32
Temperature:	0	Yield:	0
Hours Pumped:	0	Test Method:	Not Reported
Remarks:	Not Reported	Drilling Contractor:	3
License #:	0		

K110
SW
1/2 - 1 Mile
Lower

NV WELLS NV60000000007650

Log #:	8504	Notice of Intent:	0
Waiver #:	Not Reported	Site Type:	N
Work Type:	N	Drill Method:	H

GEOCHECK® - PHYSICAL SETTING SOURCE MAP FINDINGS

Current Owner:	SPC	Completion Date:	1962 6 8
Gravel Packed:	Not Reported	Seal Depth:	72
Depth Drilled:	667	Depth to Bedrock:	0
Aquifer:	Not Reported	Casing Depth:	588
Casing Diameter:	18	Casing Reduction:	2
Perforation From (ft):	178	Perforation To (ft):	578
Perforation Interval:	12	Static Water Level:	53.16
Temperature:	0	Yield:	3316
Hours Pumped:	24	Test Method:	R
Remarks:	Not Reported	Drilling Contractor:	Not Reported
License #:	5573		

K111
SW
1/2 - 1 Mile
Lower

NV WELLS NV6000000005947

Log #:	6668	Notice of Intent:	0
Waiver #:	Not Reported	Site Type:	N
Work Type:	N	Drill Method:	H
Current Owner:	S P P C	Completion Date:	1962 6 8
Gravel Packed:	Not Reported	Seal Depth:	160
Depth Drilled:	588	Depth to Bedrock:	0
Aquifer:	Not Reported	Casing Depth:	588
Casing Diameter:	18	Casing Reduction:	4
Perforation From (ft):	178	Perforation To (ft):	578
Perforation Interval:	1	Static Water Level:	53.16
Temperature:	64	Yield:	2805
Hours Pumped:	24	Test Method:	U
Remarks:	311 + 277 = 588 TD	Drilling Contractor:	5573
License #:	5573		

K112
SW
1/2 - 1 Mile
Lower

NV WELLS NV6000000003776

Log #:	4132	Notice of Intent:	0
Waiver #:	Not Reported	Site Type:	N
Work Type:	N	Drill Method:	C
Current Owner:	S P P C	Completion Date:	1958 6 5
Gravel Packed:	Not Reported	Seal Depth:	0
Depth Drilled:	583	Depth to Bedrock:	0
Aquifer:	Not Reported	Casing Depth:	584
Casing Diameter:	18	Casing Reduction:	1
Perforation From (ft):	203	Perforation To (ft):	468
Perforation Interval:	5	Static Water Level:	40
Temperature:	0	Yield:	2000
Hours Pumped:	68	Test Method:	Not Reported
Remarks:	24 IN CASING TO 78 FT	Drilling Contractor:	8
License #:	8		

GEOCHECK® - PHYSICAL SETTING SOURCE MAP FINDINGS

Map ID
Direction
Distance
Elevation

Database EDR ID Number

I113
SW
1/2 - 1 Mile
Lower

NV WELLS NV6000000044554

Log #:	46152	Notice of Intent:	11064
Waiver #:	Not Reported	Site Type:	E
Work Type:	P	Drill Method:	A
Current Owner:	NATIONAL OIL & BURNER CO	Completion Date:	1994 7 7
Gravel Packed:	Y	Seal Depth:	14
Depth Drilled:	24	Depth to Bedrock:	0
Aquifer:	Not Reported	Casing Depth:	23
Casing Diameter:	2	Casing Reduction:	0
Perforation From (ft):	18	Perforation To (ft):	23
Perforation Interval:	1	Static Water Level:	0
Temperature:	0	Yield:	0
Hours Pumped:	0	Test Method:	Not Reported
Remarks:	Not Reported	Drilling Contractor:	19800
License #:	1629		

I114
SW
1/2 - 1 Mile
Lower

NV WELLS NV6000000044555

Log #:	46153	Notice of Intent:	11064
Waiver #:	Not Reported	Site Type:	E
Work Type:	P	Drill Method:	A
Current Owner:	NATIONAL OIL & BURNER CO	Completion Date:	1994 7 7
Gravel Packed:	Y	Seal Depth:	7
Depth Drilled:	25	Depth to Bedrock:	0
Aquifer:	Not Reported	Casing Depth:	25
Casing Diameter:	2	Casing Reduction:	0
Perforation From (ft):	10	Perforation To (ft):	18
Perforation Interval:	1	Static Water Level:	0
Temperature:	0	Yield:	0
Hours Pumped:	0	Test Method:	Not Reported
Remarks:	Not Reported	Drilling Contractor:	19800
License #:	1629		

I115
SW
1/2 - 1 Mile
Lower

NV WELLS NV6000000044556

Log #:	46154	Notice of Intent:	11064
Waiver #:	Not Reported	Site Type:	E
Work Type:	P	Drill Method:	A
Current Owner:	NATIONAL OIL & BURNER CO	Completion Date:	1994 7 7
Gravel Packed:	Y	Seal Depth:	10
Depth Drilled:	25	Depth to Bedrock:	0
Aquifer:	Not Reported	Casing Depth:	25
Casing Diameter:	2	Casing Reduction:	0
Perforation From (ft):	13	Perforation To (ft):	18
Perforation Interval:	1	Static Water Level:	0
Temperature:	0	Yield:	0

GEOCHECK® - PHYSICAL SETTING SOURCE MAP FINDINGS

Hours Pumped:	0	Test Method:	Not Reported
Remarks:	Not Reported	Drilling Contractor:	19800
License #:	1629		

I116
SW
1/2 - 1 Mile
Lower

NV WELLS NV6000000044551

Log #:	46149	Notice of Intent:	11064
Waiver #:	Not Reported	Site Type:	E
Work Type:	P	Drill Method:	Z
Current Owner:	NATIONAL OIL & BURNER CO	Completion Date:	1994 7 7
Gravel Packed:	Y	Seal Depth:	2
Depth Drilled:	25	Depth to Bedrock:	0
Aquifer:	Not Reported	Casing Depth:	25
Casing Diameter:	4	Casing Reduction:	0
Perforation From (ft):	5	Perforation To (ft):	25
Perforation Interval:	1	Static Water Level:	20
Temperature:	0	Yield:	0
Hours Pumped:	0	Test Method:	Not Reported
Remarks:	WELL TYPE=BACKHOE	Drilling Contractor:	19800
License #:	1629		

I117
SW
1/2 - 1 Mile
Lower

NV WELLS NV6000000044552

Log #:	46150	Notice of Intent:	11064
Waiver #:	Not Reported	Site Type:	E
Work Type:	P	Drill Method:	Z
Current Owner:	NATIONAL OIL & BURNER CO	Completion Date:	1994 7 7
Gravel Packed:	Y	Seal Depth:	2
Depth Drilled:	23	Depth to Bedrock:	0
Aquifer:	Not Reported	Casing Depth:	23
Casing Diameter:	4	Casing Reduction:	0
Perforation From (ft):	13	Perforation To (ft):	23
Perforation Interval:	1	Static Water Level:	0
Temperature:	0	Yield:	0
Hours Pumped:	0	Test Method:	Not Reported
Remarks:	WELL TYPE=BACKHOE	Drilling Contractor:	19800
License #:	1629		

I118
SW
1/2 - 1 Mile
Lower

NV WELLS NV6000000044553

Log #:	46151	Notice of Intent:	11064
Waiver #:	Not Reported	Site Type:	E
Work Type:	P	Drill Method:	Z
Current Owner:	NATIONAL OIL & BURNER CO	Completion Date:	1994 7 7
Gravel Packed:	Y	Seal Depth:	2
Depth Drilled:	21	Depth to Bedrock:	0
Aquifer:	Not Reported	Casing Depth:	21

GEOCHECK® - PHYSICAL SETTING SOURCE MAP FINDINGS

Casing Diameter:	4	Casing Reduction:	0
Perforation From (ft):	11	Perforation To (ft):	21
Perforation Interval:	1	Static Water Level:	21
Temperature:	0	Yield:	0
Hours Pumped:	0	Test Method:	Not Reported
Remarks:	WELL TYPE=BACKHOE	Drilling Contractor:	19800
License #:	1629		

I119
SW
1/2 - 1 Mile
Lower

NV WELLS NV6000000044560

Log #:	46158	Notice of Intent:	11064
Waiver #:	Not Reported	Site Type:	E
Work Type:	P	Drill Method:	A
Current Owner:	NATIONAL OIL & BURNER CO	Completion Date:	1994 7 7
Gravel Packed:	Y	Seal Depth:	9
Depth Drilled:	19	Depth to Bedrock:	0
Aquifer:	Not Reported	Casing Depth:	19
Casing Diameter:	2	Casing Reduction:	0
Perforation From (ft):	13	Perforation To (ft):	18
Perforation Interval:	1	Static Water Level:	0
Temperature:	0	Yield:	0
Hours Pumped:	0	Test Method:	Not Reported
Remarks:	Not Reported	Drilling Contractor:	19800
License #:	1629		

I120
SW
1/2 - 1 Mile
Lower

NV WELLS NV6000000044561

Log #:	46159	Notice of Intent:	11064
Waiver #:	Not Reported	Site Type:	E
Work Type:	P	Drill Method:	Z
Current Owner:	NATIONAL OIL & BURNER CO	Completion Date:	1994 7 7
Gravel Packed:	Y	Seal Depth:	12
Depth Drilled:	25	Depth to Bedrock:	0
Aquifer:	Not Reported	Casing Depth:	25
Casing Diameter:	4	Casing Reduction:	0
Perforation From (ft):	15	Perforation To (ft):	25
Perforation Interval:	1	Static Water Level:	20
Temperature:	0	Yield:	0
Hours Pumped:	0	Test Method:	Not Reported
Remarks:	WELL TYPE=BACKHOE	Drilling Contractor:	19800
License #:	1629		

I121
SW
1/2 - 1 Mile
Lower

NV WELLS NV6000000082060

Log #:	83854	Notice of Intent:	42093
Waiver #:	Not Reported	Site Type:	N
Work Type:	N	Drill Method:	Z

GEOCHECK® - PHYSICAL SETTING SOURCE MAP FINDINGS

Current Owner:	WASHOE COUNTY	Completion Date:	2001 3 9
Gravel Packed:	Y	Seal Depth:	20
Depth Drilled:	261	Depth to Bedrock:	0
Aquifer:	Not Reported	Casing Depth:	261
Casing Diameter:	2	Casing Reduction:	0
Perforation From (ft):	241	Perforation To (ft):	261
Perforation Interval:	1	Static Water Level:	0
Temperature:	0	Yield:	0
Hours Pumped:	0	Test Method:	Not Reported
Remarks:	Not Reported	Drilling Contractor:	21976
License #:	2168		

I122
SW
1/2 - 1 Mile
Lower

NV WELLS NV6000000044557

Log #:	46155	Notice of Intent:	11064
Waiver #:	Not Reported	Site Type:	E
Work Type:	P	Drill Method:	A
Current Owner:	NATIONAL OIL & BURNER CO	Completion Date:	1994 7 7
Gravel Packed:	Y	Seal Depth:	9
Depth Drilled:	19	Depth to Bedrock:	0
Aquifer:	Not Reported	Casing Depth:	19
Casing Diameter:	2	Casing Reduction:	0
Perforation From (ft):	13	Perforation To (ft):	18
Perforation Interval:	1	Static Water Level:	0
Temperature:	0	Yield:	0
Hours Pumped:	0	Test Method:	Not Reported
Remarks:	Not Reported	Drilling Contractor:	19800
License #:	1629		

I123
SW
1/2 - 1 Mile
Lower

NV WELLS NV6000000044558

Log #:	46156	Notice of Intent:	11064
Waiver #:	Not Reported	Site Type:	E
Work Type:	P	Drill Method:	A
Current Owner:	NATIONAL OIL & BURNER CO	Completion Date:	1994 7 7
Gravel Packed:	Y	Seal Depth:	9
Depth Drilled:	19	Depth to Bedrock:	0
Aquifer:	Not Reported	Casing Depth:	19
Casing Diameter:	2	Casing Reduction:	0
Perforation From (ft):	13	Perforation To (ft):	18
Perforation Interval:	1	Static Water Level:	0
Temperature:	0	Yield:	0
Hours Pumped:	0	Test Method:	Not Reported
Remarks:	Not Reported	Drilling Contractor:	19800
License #:	1629		

GEOCHECK® - PHYSICAL SETTING SOURCE MAP FINDINGS

Map ID
Direction
Distance
Elevation

Database EDR ID Number

I124
SW
1/2 - 1 Mile
Lower

NV WELLS NV6000000044559

Log #:	46157	Notice of Intent:	11064
Waiver #:	Not Reported	Site Type:	E
Work Type:	P	Drill Method:	A
Current Owner:	NATIONAL OIL & BURNER CO	Completion Date:	1994 7 7
Gravel Packed:	Y	Seal Depth:	9
Depth Drilled:	19	Depth to Bedrock:	0
Aquifer:	Not Reported	Casing Depth:	19
Casing Diameter:	2	Casing Reduction:	0
Perforation From (ft):	13	Perforation To (ft):	18
Perforation Interval:	1	Static Water Level:	0
Temperature:	0	Yield:	0
Hours Pumped:	0	Test Method:	Not Reported
Remarks:	Not Reported	Drilling Contractor:	19800
License #:	1629		

L125
SE
1/2 - 1 Mile
Lower

NV WELLS NV6000000091704

Log #:	93622	Notice of Intent:	52186
Waiver #:	Not Reported	Site Type:	E
Work Type:	P	Drill Method:	U
Current Owner:	ALLIED PETROLEUM	Completion Date:	2004 623
Gravel Packed:	Not Reported	Seal Depth:	0
Depth Drilled:	12	Depth to Bedrock:	0
Aquifer:	Not Reported	Casing Depth:	12
Casing Diameter:	2	Casing Reduction:	0
Perforation From (ft):	0	Perforation To (ft):	0
Perforation Interval:	0	Static Water Level:	0
Temperature:	0	Yield:	0
Hours Pumped:	0	Test Method:	Not Reported
Remarks:	Not Reported	Drilling Contractor:	23096
License #:	2159		

L126
SE
1/2 - 1 Mile
Lower

NV WELLS NV6000000091705

Log #:	93624	Notice of Intent:	52187
Waiver #:	Not Reported	Site Type:	E
Work Type:	P	Drill Method:	U
Current Owner:	ALLIED PETROLEUM	Completion Date:	2004 623
Gravel Packed:	Not Reported	Seal Depth:	0
Depth Drilled:	12	Depth to Bedrock:	0
Aquifer:	Not Reported	Casing Depth:	12
Casing Diameter:	2	Casing Reduction:	0
Perforation From (ft):	0	Perforation To (ft):	0
Perforation Interval:	0	Static Water Level:	0
Temperature:	0	Yield:	0

GEOCHECK® - PHYSICAL SETTING SOURCE MAP FINDINGS

Hours Pumped:	0	Test Method:	Not Reported
Remarks:	Not Reported	Drilling Contractor:	23096
License #:	2159		

L127
SE
1/2 - 1 Mile
Lower

NV WELLS NV6000000091706

Log #:	93625	Notice of Intent:	52188
Waiver #:	Not Reported	Site Type:	E
Work Type:	P	Drill Method:	U
Current Owner:	ALLIED PETROLEUM	Completion Date:	2004 623
Gravel Packed:	Not Reported	Seal Depth:	0
Depth Drilled:	12	Depth to Bedrock:	0
Aquifer:	Not Reported	Casing Depth:	12
Casing Diameter:	2	Casing Reduction:	0
Perforation From (ft):	0	Perforation To (ft):	0
Perforation Interval:	0	Static Water Level:	0
Temperature:	0	Yield:	0
Hours Pumped:	0	Test Method:	Not Reported
Remarks:	Not Reported	Drilling Contractor:	23096
License #:	2159		

L128
SE
1/2 - 1 Mile
Lower

NV WELLS NV6000000091703

Log #:	93621	Notice of Intent:	52185
Waiver #:	Not Reported	Site Type:	E
Work Type:	P	Drill Method:	U
Current Owner:	ALLIED PETROLEUM	Completion Date:	2004 623
Gravel Packed:	Not Reported	Seal Depth:	0
Depth Drilled:	12	Depth to Bedrock:	0
Aquifer:	Not Reported	Casing Depth:	12
Casing Diameter:	2	Casing Reduction:	0
Perforation From (ft):	0	Perforation To (ft):	0
Perforation Interval:	0	Static Water Level:	0
Temperature:	0	Yield:	0
Hours Pumped:	0	Test Method:	Not Reported
Remarks:	Not Reported	Drilling Contractor:	23096
License #:	2159		

129
NW
1/2 - 1 Mile
Higher

NV WELLS NV6000000030254

Log #:	31790	Notice of Intent:	10215
Waiver #:	Not Reported	Site Type:	E
Work Type:	P	Drill Method:	U
Current Owner:	RENO-SPARKS CONVENTION AUTH	Gravel Packed:	N
Completion Date:	1989 616	Depth Drilled:	461
Seal Depth:	461	Aquifer:	Not Reported
Depth to Bedrock:	0		

GEOCHECK® - PHYSICAL SETTING SOURCE MAP FINDINGS

Casing Depth:	0	Casing Diameter:	0
Casing Reduction:	0	Perforation From (ft):	0
Perforation To (ft):	0	Perforation Interval:	0
Static Water Level:	0	Temperature:	0
Yield:	0	Hours Pumped:	0
Test Method:	Not Reported	Remarks:	CEMENT FULL LENGTH
Drilling Contractor:	21246	License #:	1540

M130
WSW
1/2 - 1 Mile
Lower

FED USGS USGS40000764972

Organization ID:	USGS-NV	Organization Name:	USGS Nevada Water Science Center
Monitor Location:	087 N19 E19 12BDBA1	Sierra Pacific Power Co	
Type:	Well	Description:	Not Reported
HUC:	16050102	Drainage Area:	Not Reported
Drainage Area Units:	Not Reported	Contrib Drainage Area:	Not Reported
Contrib Drainage Area Units:	Not Reported	Aquifer:	Not Reported
Formation Type:	Not Reported	Aquifer Type:	Not Reported
Construction Date:	19620608	Well Depth:	588
Well Depth Units:	ft	Well Hole Depth:	Not Reported
Well Hole Depth Units:	Not Reported		

Ground water levels,Number of Measurements:	2	Level reading date:	1962-06-08
Feet below surface:	53.16	Feet to sea level:	Not Reported
Note:	Not Reported		

Level reading date:	1962-06	Feet below surface:	51.00
Feet to sea level:	Not Reported	Note:	Not Reported

N131
SE
1/2 - 1 Mile
Lower

NV WELLS NV6000000102119

Log #:	104081	Notice of Intent:	46746
Waiver #:	MO 1447	Site Type:	N
Work Type:	N	Drill Method:	B
Current Owner:	KLEINFELDER WEST INC.	Completion Date:	2007 424
Gravel Packed:	Y	Seal Depth:	23
Depth Drilled:	35	Depth to Bedrock:	0
Aquifer:	Not Reported	Casing Depth:	35
Casing Diameter:	2	Casing Reduction:	0
Perforation From (ft):	25	Perforation To (ft):	35
Perforation Interval:	1	Static Water Level:	32.5
Temperature:	0	Yield:	0
Hours Pumped:	0	Test Method:	Not Reported
Remarks:	NAD 27. PLUGGED UNDER NOI 63112. SEE PLUGGING LOG 109087.		
Drilling Contractor:	38018	License #:	1803

GEOCHECK® - PHYSICAL SETTING SOURCE MAP FINDINGS

Map ID
Direction
Distance
Elevation

Database EDR ID Number

N132
SE
1/2 - 1 Mile
Lower

NV WELLS NV6000000107114

Log #:	109087	Notice of Intent:	63112
Waiver #:	MO 1447	Site Type:	E
Work Type:	P	Drill Method:	B
Current Owner:	KLEINFELDER WEST INC.	Completion Date:	2009 929
Gravel Packed:	Not Reported	Seal Depth:	0
Depth Drilled:	35	Depth to Bedrock:	0
Aquifer:	Not Reported	Casing Depth:	35
Casing Diameter:	2	Casing Reduction:	0
Perforation From (ft):	25	Perforation To (ft):	35
Perforation Interval:	1	Static Water Level:	0
Temperature:	0	Yield:	0
Hours Pumped:	0	Test Method:	Not Reported
Remarks:	NAD 27. HOLE WAS DRY. SEE LOG FOR ADDTL NOTES. PLUGGING OF LOG 104081.		
Drilling Contractor:	34525	License #:	1028

O133
SSW
1/2 - 1 Mile
Lower

NV WELLS NV6000000084834

Log #:	86685	Notice of Intent:	10078
Waiver #:	Not Reported	Site Type:	E
Work Type:	P	Drill Method:	U
Current Owner:	WASHOE HEALTH SYSTEM	Completion Date:	1993 218
Gravel Packed:	Not Reported	Seal Depth:	78
Depth Drilled:	0	Depth to Bedrock:	0
Aquifer:	Not Reported	Casing Depth:	0
Casing Diameter:	0	Casing Reduction:	0
Perforation From (ft):	0	Perforation To (ft):	0
Perforation Interval:	0	Static Water Level:	0
Temperature:	0	Yield:	0
Hours Pumped:	0	Test Method:	Not Reported
Remarks:	Not Reported	Drilling Contractor:	14170
License #:	1089		

O134
SSW
1/2 - 1 Mile
Lower

NV WELLS NV6000000000825

Log #:	896	Notice of Intent:	0
Waiver #:	Not Reported	Site Type:	N
Work Type:	N	Drill Method:	U
Current Owner:	SMITH-PETERSON	Completion Date:	1948 1 5
Gravel Packed:	Not Reported	Seal Depth:	0
Depth Drilled:	358	Depth to Bedrock:	0
Aquifer:	Not Reported	Casing Depth:	357
Casing Diameter:	12	Casing Reduction:	0
Perforation From (ft):	80	Perforation To (ft):	339
Perforation Interval:	11	Static Water Level:	0
Temperature:	0	Yield:	0

GEOCHECK® - PHYSICAL SETTING SOURCE MAP FINDINGS

Hours Pumped:	0	Test Method:	Not Reported
Remarks:	Not Reported	Drilling Contractor:	Not Reported
License #:	29		

O135
SSW
1/2 - 1 Mile
Lower

NV WELLS NV6000000085777

Log #:	87631	Notice of Intent:	10079
Waiver #:	Not Reported	Site Type:	E
Work Type:	P	Drill Method:	U
Current Owner:	WASHOE HEALTH SYSTEM	Completion Date:	1993 219
Gravel Packed:	Y	Seal Depth:	22
Depth Drilled:	45	Depth to Bedrock:	0
Aquifer:	Not Reported	Casing Depth:	45
Casing Diameter:	0	Casing Reduction:	0
Perforation From (ft):	25	Perforation To (ft):	45
Perforation Interval:	1	Static Water Level:	35
Temperature:	0	Yield:	0
Hours Pumped:	0	Test Method:	Not Reported
Remarks:	CLAIMED TO PLACE 51.5 FEET OF NEAT CEMENT IN WELL		
Drilling Contractor:	14170	License #:	1089

O136
SSW
1/2 - 1 Mile
Lower

NV WELLS NV6000000084835

Log #:	86686	Notice of Intent:	7234
Waiver #:	Not Reported	Site Type:	E
Work Type:	P	Drill Method:	U
Current Owner:	WASHOE HEALTH SYSTEM	Completion Date:	1993 218
Gravel Packed:	Not Reported	Seal Depth:	98
Depth Drilled:	0	Depth to Bedrock:	0
Aquifer:	Not Reported	Casing Depth:	0
Casing Diameter:	0	Casing Reduction:	0
Perforation From (ft):	0	Perforation To (ft):	0
Perforation Interval:	0	Static Water Level:	0
Temperature:	0	Yield:	0
Hours Pumped:	0	Test Method:	Not Reported
Remarks:	Not Reported	Drilling Contractor:	14170
License #:	1089		

P137
NW
1/2 - 1 Mile
Higher

NV WELLS NV6000000000153

Log #:	175	Notice of Intent:	0
Waiver #:	Not Reported	Site Type:	N
Work Type:	N	Drill Method:	U
Current Owner:	SNYDER	Completion Date:	1947 919
Gravel Packed:	Not Reported	Seal Depth:	0
Depth Drilled:	37	Depth to Bedrock:	0
Aquifer:	Not Reported	Casing Depth:	37

GEOCHECK® - PHYSICAL SETTING SOURCE MAP FINDINGS

Casing Diameter:	6	Casing Reduction:	0
Perforation From (ft):	0	Perforation To (ft):	0
Perforation Interval:	0	Static Water Level:	9
Temperature:	0	Yield:	45
Hours Pumped:	0	Test Method:	Not Reported
Remarks:	Not Reported	Drilling Contractor:	Not Reported
License #:	29		

P138
NW
1/2 - 1 Mile
Higher

NV WELLS NV6000000000359

Log #:	398	Notice of Intent:	0
Waiver #:	Not Reported	Site Type:	N
Work Type:	N	Drill Method:	C
Current Owner:	CRISTELLO, J	Completion Date:	1948 1 9
Gravel Packed:	Not Reported	Seal Depth:	0
Depth Drilled:	60	Depth to Bedrock:	0
Aquifer:	Not Reported	Casing Depth:	56
Casing Diameter:	6	Casing Reduction:	1
Perforation From (ft):	9	Perforation To (ft):	50
Perforation Interval:	1	Static Water Level:	16
Temperature:	0	Yield:	12
Hours Pumped:	1.5	Test Method:	B
Remarks:	6 INCH CASING 1 TO 20 FT; 6.625 INCH CASING 20 TO 56 FT		
Drilling Contractor:	3	License #:	3

P139
NW
1/2 - 1 Mile
Higher

NV WELLS NV60000000009656

Log #:	10618	Notice of Intent:	0
Waiver #:	Not Reported	Site Type:	N
Work Type:	N	Drill Method:	H
Current Owner:	SIERRA PACIFIC POWER CO	Completion Date:	1969 6 5
Gravel Packed:	Not Reported	Seal Depth:	0
Depth Drilled:	188	Depth to Bedrock:	0
Aquifer:	Not Reported	Casing Depth:	0
Casing Diameter:	0	Casing Reduction:	0
Perforation From (ft):	0	Perforation To (ft):	0
Perforation Interval:	1	Static Water Level:	0
Temperature:	0	Yield:	0
Hours Pumped:	0	Test Method:	Not Reported
Remarks:	Not Reported	Drilling Contractor:	5573
License #:	557		

N140
SE
1/2 - 1 Mile
Lower

NV WELLS NV6000000106356

Log #:	108327	Notice of Intent:	63486
Waiver #:	MO1517	Site Type:	N
Work Type:	N	Drill Method:	Z

GEOCHECK® - PHYSICAL SETTING SOURCE MAP FINDINGS

Current Owner:	WASHOE COUNTY	Completion Date:	200811 3
Gravel Packed:	Y	Seal Depth:	153
Depth Drilled:	185	Depth to Bedrock:	0
Aquifer:	Not Reported	Casing Depth:	176
Casing Diameter:	2	Casing Reduction:	0
Perforation From (ft):	156	Perforation To (ft):	176
Perforation Interval:	1	Static Water Level:	33.07
Temperature:	49.5	Yield:	3
Hours Pumped:	3	Test Method:	P
Remarks:	NAD 27. WELL TYPE IS SONIC.	License #:	2111
Drilling Contractor:	12852		

N141
SE
1/2 - 1 Mile
Lower

NV WELLS NV6000000106355

Log #:	108326	Notice of Intent:	63485
Waiver #:	MO1517	Site Type:	N
Work Type:	N	Drill Method:	Z
Current Owner:	WASHOE COUNTY	Completion Date:	20081031
Gravel Packed:	Y	Seal Depth:	265
Depth Drilled:	296	Depth to Bedrock:	0
Aquifer:	Not Reported	Casing Depth:	286
Casing Diameter:	2	Casing Reduction:	0
Perforation From (ft):	266	Perforation To (ft):	286
Perforation Interval:	1	Static Water Level:	31.91
Temperature:	54.2	Yield:	3
Hours Pumped:	1.75	Test Method:	P
Remarks:	NAD 27. WELL TYPE IS SONIC.	License #:	2111
Drilling Contractor:	12852		

N142
SE
1/2 - 1 Mile
Lower

NV WELLS NV6000000106354

Log #:	108325	Notice of Intent:	63484
Waiver #:	MO 1517	Site Type:	N
Work Type:	N	Drill Method:	Z
Current Owner:	WASHOE COUNTY	Completion Date:	2009 1 8
Gravel Packed:	Y	Seal Depth:	378
Depth Drilled:	405	Depth to Bedrock:	0
Aquifer:	Not Reported	Casing Depth:	395
Casing Diameter:	2	Casing Reduction:	0
Perforation From (ft):	380	Perforation To (ft):	395
Perforation Interval:	1	Static Water Level:	29.58
Temperature:	55.1	Yield:	3
Hours Pumped:	1.75	Test Method:	P
Remarks:	NAD 27. WELL TYPE IS SONIC.	License #:	2377
Drilling Contractor:	12852		

GEOCHECK® - PHYSICAL SETTING SOURCE MAP FINDINGS

Map ID
Direction
Distance
Elevation

Database EDR ID Number

143
NNE
1/2 - 1 Mile
Lower

NV WELLS NV6000000120444

Log #:	122435	Notice of Intent:	72253
Waiver #:	Not Reported	Site Type:	E
Work Type:	P	Drill Method:	Z
Current Owner:	ALLIED WASHOE	Completion Date:	2015 428
Gravel Packed:	N	Seal Depth:	70
Depth Drilled:	70	Depth to Bedrock:	0
Aquifer:	Not Reported	Casing Depth:	70
Casing Diameter:	2	Casing Reduction:	0
Perforation From (ft):	65	Perforation To (ft):	70
Perforation Interval:	1	Static Water Level:	55
Temperature:	0	Yield:	0
Hours Pumped:	0	Test Method:	Not Reported
Remarks:	Not Reported	Drilling Contractor:	38018
License #:	2412		

M144
WSW
1/2 - 1 Mile
Lower

NV WELLS NV6000000113233

Log #:	115214	Notice of Intent:	67776
Waiver #:	Not Reported	Site Type:	N
Work Type:	P	Drill Method:	Z
Current Owner:	WASHOE COUNTY DEPT OF WATER RESOURCES		
Completion Date:	2012 328	Gravel Packed:	Not Reported
Seal Depth:	48	Depth Drilled:	50
Depth to Bedrock:	0	Aquifer:	Not Reported
Casing Depth:	48	Casing Diameter:	2
Casing Reduction:	0	Perforation From (ft):	0
Perforation To (ft):	0	Perforation Interval:	1
Static Water Level:	35.3	Temperature:	0
Yield:	0	Hours Pumped:	0
Test Method:	Not Reported	Remarks:	Not Reported
Drilling Contractor:	39920	License #:	1482

M145
WSW
1/2 - 1 Mile
Lower

NV WELLS NV6000000099502

Log #:	101458	Notice of Intent:	56422
Waiver #:	D-00100	Site Type:	N
Work Type:	N	Drill Method:	Z
Current Owner:	CITY OF RENO	Completion Date:	2006 824
Gravel Packed:	Y	Seal Depth:	21
Depth Drilled:	50	Depth to Bedrock:	0
Aquifer:	Not Reported	Casing Depth:	48
Casing Diameter:	2	Casing Reduction:	0
Perforation From (ft):	28	Perforation To (ft):	48
Perforation Interval:	1	Static Water Level:	28
Temperature:	0	Yield:	0

GEOCHECK® - PHYSICAL SETTING SOURCE MAP FINDINGS

Hours Pumped:	0	Test Method:	Not Reported
Remarks:	NAD 27 CON US	Drilling Contractor:	10157
License #:	2270		

M146
WSW
1/2 - 1 Mile
Lower

NV WELLS NV6000000099503

Log #:	101459	Notice of Intent:	56422
Waiver #:	D-00100	Site Type:	N
Work Type:	P	Drill Method:	Z
Current Owner:	CITY OF RENO	Completion Date:	2006 825
Gravel Packed:	Y	Seal Depth:	21
Depth Drilled:	50	Depth to Bedrock:	0
Aquifer:	Not Reported	Casing Depth:	48
Casing Diameter:	2	Casing Reduction:	0
Perforation From (ft):	28	Perforation To (ft):	48
Perforation Interval:	1	Static Water Level:	30
Temperature:	0	Yield:	0
Hours Pumped:	0	Test Method:	Not Reported
Remarks:	NAD 27 CON US	Drilling Contractor:	10157
License #:	2270		

147
East
1/2 - 1 Mile
Lower

FED USGS USGS40000764985

Organization ID:	USGS-NV	Organization Name:	USGS Nevada Water Science Center
Monitor Location:	087 N19 E20 06DCDB1 SPPC - View	Description:	Not Reported
Type:	Well	Drainage Area:	Not Reported
HUC:	16050102	Contrib Drainage Area:	Not Reported
Drainage Area Units:	Not Reported	Aquifer:	Not Reported
Contrib Drainage Area Units:	Not Reported	Aquifer Type:	Not Reported
Formation Type:	Not Reported	Well Depth:	530
Construction Date:	19690104	Well Hole Depth:	Not Reported
Well Depth Units:	ft		
Well Hole Depth Units:	Not Reported		
Ground water levels,Number of Measurements:	2	Level reading date:	1969-01-04
Feet below surface:	50.00	Feet to sea level:	Not Reported
Note:	Not Reported		
Level reading date:	1968-12	Feet below surface:	50.00
Feet to sea level:	Not Reported	Note:	Not Reported

Q148
South
1/2 - 1 Mile
Lower

NV WELLS NV6000000116242

Log #:	118228	Notice of Intent:	69321
Waiver #:	Not Reported	Site Type:	N
Work Type:	N	Drill Method:	Z
Current Owner:	WASHOE COUNTY	Completion Date:	2013 830

GEOCHECK® - PHYSICAL SETTING SOURCE MAP FINDINGS

Gravel Packed:	Y	Seal Depth:	8
Depth Drilled:	15	Depth to Bedrock:	0
Aquifer:	Not Reported	Casing Depth:	15
Casing Diameter:	6	Casing Reduction:	0
Perforation From (ft):	10	Perforation To (ft):	15
Perforation Interval:	1	Static Water Level:	0
Temperature:	0	Yield:	0
Hours Pumped:	0	Test Method:	Not Reported
Remarks:	Not Reported	Drilling Contractor:	73966
License #:	2434		

Q149
South
1/2 - 1 Mile
Lower

NV WELLS NV6000000117520

Log #:	119509	Notice of Intent:	70787
Waiver #:	Not Reported	Site Type:	N
Work Type:	N	Drill Method:	Z
Current Owner:	WASHOE COUNTY	Completion Date:	201311 8
Gravel Packed:	Y	Seal Depth:	59
Depth Drilled:	72	Depth to Bedrock:	0
Aquifer:	Not Reported	Casing Depth:	71
Casing Diameter:	2	Casing Reduction:	0
Perforation From (ft):	40	Perforation To (ft):	71
Perforation Interval:	2	Static Water Level:	0
Temperature:	0	Yield:	0
Hours Pumped:	0	Test Method:	Not Reported
Remarks:	NESTED WELLS	Drilling Contractor:	73966
License #:	2475		

Q150
South
1/2 - 1 Mile
Lower

NV WELLS NV6000000117519

Log #:	119508	Notice of Intent:	70787
Waiver #:	Not Reported	Site Type:	N
Work Type:	N	Drill Method:	Z
Current Owner:	WASHOE COUNTY	Completion Date:	20131116
Gravel Packed:	Y	Seal Depth:	7
Depth Drilled:	16	Depth to Bedrock:	0
Aquifer:	Not Reported	Casing Depth:	15
Casing Diameter:	2	Casing Reduction:	0
Perforation From (ft):	10	Perforation To (ft):	15
Perforation Interval:	1	Static Water Level:	0
Temperature:	0	Yield:	0
Hours Pumped:	0	Test Method:	Not Reported
Remarks:	Not Reported	Drilling Contractor:	73966
License #:	2475		

GEOCHECK® - PHYSICAL SETTING SOURCE MAP FINDINGS

Map ID
Direction
Distance
Elevation

Database EDR ID Number

Q151
South
1/2 - 1 Mile
Lower

NV WELLS NV6000000116243

Log #:	118229	Notice of Intent:	69321
Waiver #:	Not Reported	Site Type:	N
Work Type:	N	Drill Method:	Z
Current Owner:	WASHOE COUNTY	Completion Date:	2013 830
Gravel Packed:	Y	Seal Depth:	8
Depth Drilled:	15	Depth to Bedrock:	0
Aquifer:	Not Reported	Casing Depth:	15
Casing Diameter:	6	Casing Reduction:	0
Perforation From (ft):	10	Perforation To (ft):	15
Perforation Interval:	1	Static Water Level:	0
Temperature:	0	Yield:	0
Hours Pumped:	0	Test Method:	Not Reported
Remarks:	Not Reported	Drilling Contractor:	73966
License #:	2434		

R152
West
1/2 - 1 Mile
Higher

NV WELLS NV6000000045688

Log #:	47287	Notice of Intent:	26168
Waiver #:	MO845	Site Type:	N
Work Type:	N	Drill Method:	H
Current Owner:	SIERRA PACIFIC POWER CO	Completion Date:	1994 913
Gravel Packed:	Y	Seal Depth:	22
Depth Drilled:	35	Depth to Bedrock:	0
Aquifer:	Not Reported	Casing Depth:	35
Casing Diameter:	2	Casing Reduction:	0
Perforation From (ft):	25	Perforation To (ft):	35
Perforation Interval:	1	Static Water Level:	30
Temperature:	0	Yield:	0
Hours Pumped:	0	Test Method:	Not Reported
Remarks:	PROP USE=MONITOR OWNR NO=1		
Drilling Contractor:	34525	License #:	1028

R153
West
1/2 - 1 Mile
Higher

NV WELLS NV6000000045687

Log #:	47286	Notice of Intent:	26168
Waiver #:	MO845	Site Type:	N
Work Type:	N	Drill Method:	H
Current Owner:	SIERRA PACIFIC POWER CO	Completion Date:	1994 912
Gravel Packed:	Y	Seal Depth:	30
Depth Drilled:	37	Depth to Bedrock:	0
Aquifer:	Not Reported	Casing Depth:	37
Casing Diameter:	2	Casing Reduction:	0
Perforation From (ft):	32	Perforation To (ft):	37
Perforation Interval:	1	Static Water Level:	33
Temperature:	0	Yield:	0

GEOCHECK® - PHYSICAL SETTING SOURCE MAP FINDINGS

Hours Pumped:	0	Test Method:	Not Reported
Remarks:	PROP USE=MONITOR OWNR NO=2		
Drilling Contractor:	34525	License #:	1028

R154
West
1/2 - 1 Mile
Higher

NV WELLS NV6000000045686

Log #:	47285	Notice of Intent:	26168
Waiver #:	MO845	Site Type:	N
Work Type:	N	Drill Method:	H
Current Owner:	SIERRA PACIFIC POWER CO	Completion Date:	1994 914
Gravel Packed:	Y	Seal Depth:	28
Depth Drilled:	35	Depth to Bedrock:	0
Aquifer:	Not Reported	Casing Depth:	35
Casing Diameter:	2	Casing Reduction:	0
Perforation From (ft):	30	Perforation To (ft):	35
Perforation Interval:	1	Static Water Level:	30
Temperature:	0	Yield:	0
Hours Pumped:	0	Test Method:	Not Reported
Remarks:	PROP USE=MONITOR OWNR NO=3		
Drilling Contractor:	34525	License #:	1028

R155
West
1/2 - 1 Mile
Higher

NV WELLS NV6000000065907

Log #:	67672	Notice of Intent:	27464
Waiver #:	MO-845	Site Type:	E
Work Type:	P	Drill Method:	A
Current Owner:	S P P C O	Completion Date:	1997 5 7
Gravel Packed:	N	Seal Depth:	35
Depth Drilled:	35	Depth to Bedrock:	0
Aquifer:	Not Reported	Casing Depth:	35
Casing Diameter:	2	Casing Reduction:	0
Perforation From (ft):	25	Perforation To (ft):	35
Perforation Interval:	1	Static Water Level:	23
Temperature:	0	Yield:	0
Hours Pumped:	0	Test Method:	Not Reported
Remarks:	Not Reported	Drilling Contractor:	34525
License #:	1028		

R156
West
1/2 - 1 Mile
Higher

NV WELLS NV6000000065910

Log #:	67675	Notice of Intent:	27464
Waiver #:	MO-845	Site Type:	E
Work Type:	P	Drill Method:	A
Current Owner:	S P P C O	Completion Date:	1997 5 7
Gravel Packed:	N	Seal Depth:	35
Depth Drilled:	35	Depth to Bedrock:	0
Aquifer:	Not Reported	Casing Depth:	35

GEOCHECK® - PHYSICAL SETTING SOURCE MAP FINDINGS

Casing Diameter:	2	Casing Reduction:	0
Perforation From (ft):	25	Perforation To (ft):	35
Perforation Interval:	1	Static Water Level:	24
Temperature:	0	Yield:	0
Hours Pumped:	0	Test Method:	Not Reported
Remarks:	Not Reported	Drilling Contractor:	34525
License #:	1028		

R157
West
1/2 - 1 Mile
Higher

NV WELLS NV6000000065909

Log #:	67674	Notice of Intent:	27464
Waiver #:	MO-845	Site Type:	E
Work Type:	P	Drill Method:	A
Current Owner:	S P P C O	Completion Date:	1997 5 7
Gravel Packed:	N	Seal Depth:	48
Depth Drilled:	48	Depth to Bedrock:	0
Aquifer:	Not Reported	Casing Depth:	48
Casing Diameter:	2	Casing Reduction:	0
Perforation From (ft):	38	Perforation To (ft):	48
Perforation Interval:	1	Static Water Level:	23
Temperature:	0	Yield:	0
Hours Pumped:	0	Test Method:	Not Reported
Remarks:	Not Reported	Drilling Contractor:	34525
License #:	1028		

R158
West
1/2 - 1 Mile
Higher

NV WELLS NV6000000065908

Log #:	67673	Notice of Intent:	27464
Waiver #:	MO-845	Site Type:	E
Work Type:	P	Drill Method:	A
Current Owner:	S P P C O	Completion Date:	1997 5 7
Gravel Packed:	N	Seal Depth:	35
Depth Drilled:	35	Depth to Bedrock:	0
Aquifer:	Not Reported	Casing Depth:	35
Casing Diameter:	2	Casing Reduction:	0
Perforation From (ft):	25	Perforation To (ft):	35
Perforation Interval:	1	Static Water Level:	23
Temperature:	0	Yield:	0
Hours Pumped:	0	Test Method:	Not Reported
Remarks:	Not Reported	Drilling Contractor:	34525
License #:	1028		

S159
NE
1/2 - 1 Mile
Lower

NV WELLS NV6000000107325

Log #:	109298	Notice of Intent:	65102
Waiver #:	Not Reported	Site Type:	N
Work Type:	N	Drill Method:	Z

GEOCHECK® - PHYSICAL SETTING SOURCE MAP FINDINGS

Current Owner:	CITY OF RENO	Completion Date:	20091111
Gravel Packed:	Y	Seal Depth:	60
Depth Drilled:	75	Depth to Bedrock:	0
Aquifer:	Not Reported	Casing Depth:	73
Casing Diameter:	4.5	Casing Reduction:	0
Perforation From (ft):	63	Perforation To (ft):	73
Perforation Interval:	1	Static Water Level:	36
Temperature:	0	Yield:	0
Hours Pumped:	0	Test Method:	Not Reported
Remarks:	NAD 27. WELL TYPE IS SONIC.	License #:	2405
Drilling Contractor:	0010157		

S160
NE
1/2 - 1 Mile
Lower

NV WELLS NV6000000107330

Log #:	109303	Notice of Intent:	65102
Waiver #:	MO-1556	Site Type:	N
Work Type:	N	Drill Method:	Z
Current Owner:	CITY OF RENO	Completion Date:	20091117
Gravel Packed:	Y	Seal Depth:	319
Depth Drilled:	365	Depth to Bedrock:	0
Aquifer:	Not Reported	Casing Depth:	352
Casing Diameter:	4.5	Casing Reduction:	0
Perforation From (ft):	322	Perforation To (ft):	352
Perforation Interval:	1	Static Water Level:	41
Temperature:	0	Yield:	0
Hours Pumped:	0	Test Method:	Not Reported
Remarks:	NAD 27. WELL TYPE IS SONIC.	License #:	2405
Drilling Contractor:	0010157		

T161
ENE
1/2 - 1 Mile
Lower

NV WELLS NV6000000009437

Log #:	10388	Notice of Intent:	0
Waiver #:	Not Reported	Site Type:	N
Work Type:	N	Drill Method:	H
Current Owner:	SIERRA PACIFIC POWER CO	Completion Date:	1969 1 4
Gravel Packed:	Y	Seal Depth:	140
Depth Drilled:	633	Depth to Bedrock:	0
Aquifer:	Not Reported	Casing Depth:	530
Casing Diameter:	18	Casing Reduction:	1
Perforation From (ft):	148	Perforation To (ft):	518
Perforation Interval:	11	Static Water Level:	50
Temperature:	64	Yield:	3000
Hours Pumped:	48	Test Method:	T
Remarks:	Not Reported	Drilling Contractor:	5573
License #:	557		

GEOCHECK® - PHYSICAL SETTING SOURCE MAP FINDINGS

Map ID
Direction
Distance
Elevation

Database EDR ID Number

T162
ENE
1/2 - 1 Mile
Lower

NV WELLS NV6000000088450

Log #:	90352	Notice of Intent:	51516
Waiver #:	R-16	Site Type:	N
Work Type:	N	Drill Method:	H
Current Owner:	TRUCKEE MEADOWS WATER AUTHORITY		
Completion Date:	2003 822	Gravel Packed:	Y
Seal Depth:	100	Depth Drilled:	530
Depth to Bedrock:	0	Aquifer:	Not Reported
Casing Depth:	520	Casing Diameter:	2.5
Casing Reduction:	0	Perforation From (ft):	200
Perforation To (ft):	520	Perforation Interval:	1
Static Water Level:	150	Temperature:	0
Yield:	30	Hours Pumped:	4
Test Method:	A	Remarks:	Not Reported
Drilling Contractor:	21976	License #:	1995

T163
ENE
1/2 - 1 Mile
Lower

NV WELLS NV6000000088480

Log #:	90383	Notice of Intent:	51516
Waiver #:	R-16	Site Type:	N
Work Type:	N	Drill Method:	H
Current Owner:	TRUCKEE MEADOWS WATER AUTHORITY		
Completion Date:	2003 825	Gravel Packed:	Y
Seal Depth:	100	Depth Drilled:	190
Depth to Bedrock:	0	Aquifer:	Not Reported
Casing Depth:	186	Casing Diameter:	2.5
Casing Reduction:	0	Perforation From (ft):	146
Perforation To (ft):	186	Perforation Interval:	1
Static Water Level:	87.5	Temperature:	0
Yield:	12	Hours Pumped:	1
Test Method:	A	Remarks:	Not Reported
Drilling Contractor:	21976	License #:	1995

R164
West
1/2 - 1 Mile
Higher

NV WELLS NV6000000081956

Log #:	83792	Notice of Intent:	40583
Waiver #:	Not Reported	Site Type:	N
Work Type:	N	Drill Method:	Z
Current Owner:	WASHOE COUNTY		
Gravel Packed:	Y	Completion Date:	2001 320
Depth Drilled:	44	Seal Depth:	15
Aquifer:	Not Reported	Depth to Bedrock:	0
Casing Diameter:	2	Casing Depth:	44
Perforation From (ft):	23	Casing Reduction:	0
Perforation Interval:	1	Perforation To (ft):	43
Temperature:	0	Static Water Level:	29
		Yield:	0

GEOCHECK® - PHYSICAL SETTING SOURCE MAP FINDINGS

Hours Pumped:	0	Test Method:	Not Reported
Remarks:	Not Reported	Drilling Contractor:	21976
License #:	2168		

U165
South
1/2 - 1 Mile
Lower

NV WELLS NV6000000117525

Log #:	119514	Notice of Intent:	70789
Waiver #:	Not Reported	Site Type:	N
Work Type:	N	Drill Method:	Z
Current Owner:	WASHOE COUNTY	Completion Date:	201311 7
Gravel Packed:	Y	Seal Depth:	18
Depth Drilled:	37	Depth to Bedrock:	0
Aquifer:	Not Reported	Casing Depth:	35
Casing Diameter:	2	Casing Reduction:	0
Perforation From (ft):	20	Perforation To (ft):	35
Perforation Interval:	2	Static Water Level:	0
Temperature:	0	Yield:	0
Hours Pumped:	0	Test Method:	Not Reported
Remarks:	Not Reported	Drilling Contractor:	73966
License #:	2475		

166
SW
1/2 - 1 Mile
Higher

NV WELLS NV6000000042158

Log #:	43745	Notice of Intent:	23883
Waiver #:	Not Reported	Site Type:	E
Work Type:	P	Drill Method:	U
Current Owner:	RUECKL, MARK	Completion Date:	19931228
Gravel Packed:	Not Reported	Seal Depth:	0
Depth Drilled:	62	Depth to Bedrock:	0
Aquifer:	Not Reported	Casing Depth:	62
Casing Diameter:	6	Casing Reduction:	0
Perforation From (ft):	0	Perforation To (ft):	0
Perforation Interval:	0	Static Water Level:	55
Temperature:	0	Yield:	0
Hours Pumped:	0	Test Method:	Not Reported
Remarks:	Not Reported	Drilling Contractor:	15291
License #:	1511		

U167
South
1/2 - 1 Mile
Lower

NV WELLS NV6000000116411

Log #:	118399	Notice of Intent:	69322
Waiver #:	Not Reported	Site Type:	N
Work Type:	N	Drill Method:	Z
Current Owner:	WASHOE COUNTY	Completion Date:	2013 913
Gravel Packed:	Y	Seal Depth:	8
Depth Drilled:	16	Depth to Bedrock:	0
Aquifer:	Not Reported	Casing Depth:	16

GEOCHECK® - PHYSICAL SETTING SOURCE MAP FINDINGS

Casing Diameter:	2	Casing Reduction:	0
Perforation From (ft):	10	Perforation To (ft):	15
Perforation Interval:	1	Static Water Level:	0
Temperature:	0	Yield:	0
Hours Pumped:	0	Test Method:	Not Reported
Remarks:	Not Reported	Drilling Contractor:	73966
License #:	2434		

V168
SSE
1/2 - 1 Mile
Lower

NV WELLS NV6000000116417

Log #:	118405	Notice of Intent:	69322
Waiver #:	Not Reported	Site Type:	N
Work Type:	N	Drill Method:	Z
Current Owner:	WASHOE COUNTY	Completion Date:	2013 911
Gravel Packed:	Y	Seal Depth:	3
Depth Drilled:	5	Depth to Bedrock:	0
Aquifer:	Not Reported	Casing Depth:	5
Casing Diameter:	2	Casing Reduction:	0
Perforation From (ft):	4	Perforation To (ft):	5
Perforation Interval:	1	Static Water Level:	0
Temperature:	0	Yield:	0
Hours Pumped:	0	Test Method:	Not Reported
Remarks:	Not Reported	Drilling Contractor:	73966
License #:	2434		

V169
SSE
1/2 - 1 Mile
Lower

NV WELLS NV6000000116418

Log #:	118406	Notice of Intent:	69322
Waiver #:	Not Reported	Site Type:	N
Work Type:	N	Drill Method:	Z
Current Owner:	WASHOE COUNTY	Completion Date:	2013 9 9
Gravel Packed:	Y	Seal Depth:	28
Depth Drilled:	36	Depth to Bedrock:	0
Aquifer:	Not Reported	Casing Depth:	35
Casing Diameter:	2	Casing Reduction:	0
Perforation From (ft):	30	Perforation To (ft):	35
Perforation Interval:	1	Static Water Level:	0
Temperature:	0	Yield:	0
Hours Pumped:	0	Test Method:	Not Reported
Remarks:	Not Reported	Drilling Contractor:	73966
License #:	2434		

V170
SSE
1/2 - 1 Mile
Lower

NV WELLS NV6000000116419

Log #:	118407	Notice of Intent:	69322
Waiver #:	Not Reported	Site Type:	N
Work Type:	N	Drill Method:	Z

GEOCHECK® - PHYSICAL SETTING SOURCE MAP FINDINGS

Current Owner:	WASHOE COUNTY	Completion Date:	2013 9 9
Gravel Packed:	Y	Seal Depth:	18
Depth Drilled:	25	Depth to Bedrock:	0
Aquifer:	Not Reported	Casing Depth:	25
Casing Diameter:	2	Casing Reduction:	0
Perforation From (ft):	20	Perforation To (ft):	25
Perforation Interval:	1	Static Water Level:	0
Temperature:	0	Yield:	0
Hours Pumped:	0	Test Method:	Not Reported
Remarks:	Not Reported	Drilling Contractor:	73966
License #:	2434		

U171
South
1/2 - 1 Mile
Lower

NV WELLS NV6000000117757

Log #:	119746	Notice of Intent:	69064
Waiver #:	Not Reported	Site Type:	N
Work Type:	N	Drill Method:	Z
Current Owner:	WASHOE COUNTY	Completion Date:	2014 3 6
Gravel Packed:	Y	Seal Depth:	38
Depth Drilled:	71	Depth to Bedrock:	0
Aquifer:	Not Reported	Casing Depth:	70
Casing Diameter:	2	Casing Reduction:	0
Perforation From (ft):	40	Perforation To (ft):	70
Perforation Interval:	2	Static Water Level:	51
Temperature:	0	Yield:	0
Hours Pumped:	0	Test Method:	Not Reported
Remarks:	Not Reported	Drilling Contractor:	73966
License #:	2425		

U172
South
1/2 - 1 Mile
Lower

NV WELLS NV6000000117521

Log #:	119510	Notice of Intent:	70788
Waiver #:	Not Reported	Site Type:	N
Work Type:	N	Drill Method:	Z
Current Owner:	WASHOE COUNTY	Completion Date:	20131114
Gravel Packed:	Y	Seal Depth:	18
Depth Drilled:	36	Depth to Bedrock:	0
Aquifer:	Not Reported	Casing Depth:	35
Casing Diameter:	2	Casing Reduction:	0
Perforation From (ft):	20	Perforation To (ft):	35
Perforation Interval:	2	Static Water Level:	0
Temperature:	0	Yield:	0
Hours Pumped:	0	Test Method:	Not Reported
Remarks:	Not Reported	Drilling Contractor:	73966
License #:	2475		

GEOCHECK® - PHYSICAL SETTING SOURCE MAP FINDINGS

Map ID
 Direction
 Distance
 Elevation

Database EDR ID Number

U173
South
1/2 - 1 Mile
Lower

NV WELLS NV6000000117522

Log #:	119511	Notice of Intent:	70788
Waiver #:	Not Reported	Site Type:	N
Work Type:	N	Drill Method:	Z
Current Owner:	WASHOE COUNTY	Completion Date:	20131114
Gravel Packed:	Y	Seal Depth:	18
Depth Drilled:	36	Depth to Bedrock:	0
Aquifer:	Not Reported	Casing Depth:	35
Casing Diameter:	2	Casing Reduction:	0
Perforation From (ft):	20	Perforation To (ft):	35
Perforation Interval:	2	Static Water Level:	0
Temperature:	0	Yield:	0
Hours Pumped:	0	Test Method:	Not Reported
Remarks:	Not Reported	Drilling Contractor:	73966
License #:	2475		

W174
SE
1/2 - 1 Mile
Lower

NV WELLS NV600000001942

Log #:	2145	Notice of Intent:	0
Waiver #:	Not Reported	Site Type:	N
Work Type:	N	Drill Method:	C
Current Owner:	GARIBALDI BROTHERS	Completion Date:	19521222
Gravel Packed:	Not Reported	Seal Depth:	0
Depth Drilled:	157	Depth to Bedrock:	0
Aquifer:	Not Reported	Casing Depth:	157
Casing Diameter:	8	Casing Reduction:	0
Perforation From (ft):	108	Perforation To (ft):	148
Perforation Interval:	1	Static Water Level:	12
Temperature:	0	Yield:	200
Hours Pumped:	8	Test Method:	P
Remarks:	BOTTOM OF WELL ROCKED UP TO TEN FEET INSIDE OF CASING		
Drilling Contractor:	Not Reported	License #:	29

W175
SE
1/2 - 1 Mile
Lower

NV WELLS NV6000000013812

Log #:	14927	Notice of Intent:	0
Waiver #:	Not Reported	Site Type:	N
Work Type:	N	Drill Method:	C
Current Owner:	MR. PETERSON	Completion Date:	1950 4 8
Gravel Packed:	Not Reported	Seal Depth:	0
Depth Drilled:	33	Depth to Bedrock:	0
Aquifer:	Not Reported	Casing Depth:	33
Casing Diameter:	6	Casing Reduction:	0
Perforation From (ft):	27	Perforation To (ft):	31
Perforation Interval:	1	Static Water Level:	6
Temperature:	0	Yield:	50

GEOCHECK® - PHYSICAL SETTING SOURCE MAP FINDINGS

Hours Pumped:	2	Test Method:	J
Remarks:	Not Reported	Drilling Contractor:	3
License #:	3		

W176
SE
1/2 - 1 Mile
Lower

NV WELLS NV6000000046893

Log #:	48506	Notice of Intent:	22856
Waiver #:	MO702A	Site Type:	N
Work Type:	N	Drill Method:	H
Current Owner:	ALLIED PETROLEUM	Completion Date:	1995 120
Gravel Packed:	Y	Seal Depth:	70
Depth Drilled:	80	Depth to Bedrock:	0
Aquifer:	Not Reported	Casing Depth:	80
Casing Diameter:	2	Casing Reduction:	0
Perforation From (ft):	75	Perforation To (ft):	80
Perforation Interval:	1	Static Water Level:	0
Temperature:	0	Yield:	0
Hours Pumped:	0	Test Method:	Not Reported
Remarks:	PROP USE=MUNICIPAL/INDUSTRIAL OWNR NO=SP1		
Drilling Contractor:	22549	License #:	908

W177
SE
1/2 - 1 Mile
Lower

NV WELLS NV6000000046894

Log #:	48507	Notice of Intent:	22856
Waiver #:	MO702A	Site Type:	N
Work Type:	N	Drill Method:	H
Current Owner:	ALLIED PETROLEUM	Completion Date:	1995 123
Gravel Packed:	Y	Seal Depth:	71
Depth Drilled:	80	Depth to Bedrock:	0
Aquifer:	Not Reported	Casing Depth:	80
Casing Diameter:	2	Casing Reduction:	0
Perforation From (ft):	75	Perforation To (ft):	80
Perforation Interval:	1	Static Water Level:	0
Temperature:	0	Yield:	0
Hours Pumped:	0	Test Method:	Not Reported
Remarks:	PROP USE=MUNICIPAL/INDUSTRIAL OWNR NO=SP2		
Drilling Contractor:	22549	License #:	908

W178
SE
1/2 - 1 Mile
Lower

NV WELLS NV6000000046895

Log #:	48508	Notice of Intent:	22856
Waiver #:	MO702A	Site Type:	N
Work Type:	N	Drill Method:	H
Current Owner:	ALLIED PETROLEUM	Completion Date:	1995 124
Gravel Packed:	Y	Seal Depth:	71
Depth Drilled:	80	Depth to Bedrock:	0
Aquifer:	Not Reported	Casing Depth:	80

GEOCHECK® - PHYSICAL SETTING SOURCE MAP FINDINGS

Casing Diameter:	2	Casing Reduction:	0
Perforation From (ft):	75	Perforation To (ft):	80
Perforation Interval:	1	Static Water Level:	0
Temperature:	0	Yield:	0
Hours Pumped:	0	Test Method:	Not Reported
Remarks:	PROP USE=MUNICIPAL/INDUSTRIAL OWNR NO=SP4		
Drilling Contractor:	22549	License #:	908

W179
SE
1/2 - 1 Mile
Lower

NV WELLS NV6000000046890

Log #:	48503	Notice of Intent:	22856
Waiver #:	MO702A	Site Type:	N
Work Type:	N	Drill Method:	H
Current Owner:	ALLIED PETROLEUM	Completion Date:	1995 126
Gravel Packed:	Y	Seal Depth:	41
Depth Drilled:	84	Depth to Bedrock:	0
Aquifer:	Not Reported	Casing Depth:	84
Casing Diameter:	2	Casing Reduction:	0
Perforation From (ft):	45	Perforation To (ft):	84
Perforation Interval:	1	Static Water Level:	66
Temperature:	0	Yield:	0
Hours Pumped:	0	Test Method:	Not Reported
Remarks:	PROP USE=MONITOR		
License #:	908	Drilling Contractor:	22549

W180
SE
1/2 - 1 Mile
Lower

NV WELLS NV6000000046891

Log #:	48504	Notice of Intent:	22856
Waiver #:	MO702A	Site Type:	N
Work Type:	N	Drill Method:	H
Current Owner:	ALLIED PETROLEUM	Completion Date:	1995 119
Gravel Packed:	Y	Seal Depth:	71
Depth Drilled:	80	Depth to Bedrock:	0
Aquifer:	Not Reported	Casing Depth:	80
Casing Diameter:	2	Casing Reduction:	0
Perforation From (ft):	75	Perforation To (ft):	80
Perforation Interval:	1	Static Water Level:	0
Temperature:	0	Yield:	0
Hours Pumped:	0	Test Method:	Not Reported
Remarks:	PROP USE=MUNICIPAL/INDUSTRIAL OWNR NO=SP5		
Drilling Contractor:	22549	License #:	908

W181
SE
1/2 - 1 Mile
Lower

NV WELLS NV6000000046892

Log #:	48505	Notice of Intent:	22856
Waiver #:	MO702A	Site Type:	N
Work Type:	N	Drill Method:	H

GEOCHECK® - PHYSICAL SETTING SOURCE MAP FINDINGS

Current Owner:	ALLIED PETROLEUM	Completion Date:	1995 117
Gravel Packed:	Y	Seal Depth:	41
Depth Drilled:	84	Depth to Bedrock:	0
Aquifer:	Not Reported	Casing Depth:	84
Casing Diameter:	2	Casing Reduction:	0
Perforation From (ft):	45	Perforation To (ft):	84
Perforation Interval:	1	Static Water Level:	66
Temperature:	0	Yield:	0
Hours Pumped:	0	Test Method:	Not Reported
Remarks:	PROP USE=MONITOR	Drilling Contractor:	22549
License #:	908		

W182
SE
1/2 - 1 Mile
Lower

NV WELLS NV6000000046896

Log #:	48509	Notice of Intent:	22856
Waiver #:	MO702A	Site Type:	N
Work Type:	N	Drill Method:	H
Current Owner:	ALLIED PETROLEUM	Completion Date:	1995 118
Gravel Packed:	Y	Seal Depth:	71
Depth Drilled:	80	Depth to Bedrock:	0
Aquifer:	Not Reported	Casing Depth:	80
Casing Diameter:	2	Casing Reduction:	0
Perforation From (ft):	75	Perforation To (ft):	80
Perforation Interval:	1	Static Water Level:	0
Temperature:	0	Yield:	0
Hours Pumped:	0	Test Method:	Not Reported
Remarks:	Not Reported	Drilling Contractor:	22549
License #:	908		

W183
SE
1/2 - 1 Mile
Lower

NV WELLS NV6000000047107

Log #:	48721	Notice of Intent:	22856
Waiver #:	MO702A	Site Type:	N
Work Type:	N	Drill Method:	H
Current Owner:	ALLIED PETROLEUM	Completion Date:	1995 127
Gravel Packed:	Y	Seal Depth:	37
Depth Drilled:	60	Depth to Bedrock:	0
Aquifer:	Not Reported	Casing Depth:	60
Casing Diameter:	4	Casing Reduction:	0
Perforation From (ft):	40	Perforation To (ft):	60
Perforation Interval:	1	Static Water Level:	0
Temperature:	0	Yield:	0
Hours Pumped:	0	Test Method:	Not Reported
Remarks:	PROP USE=MONITOR	Drilling Contractor:	22549
License #:	908		

GEOCHECK® - PHYSICAL SETTING SOURCE MAP FINDINGS

Map ID
 Direction
 Distance
 Elevation

Database EDR ID Number

W184
SE
1/2 - 1 Mile
Lower

NV WELLS NV6000000047108

Log #:	48722	Notice of Intent:	22856
Waiver #:	MO702A	Site Type:	N
Work Type:	N	Drill Method:	H
Current Owner:	ALLIED PETROLEUM	Completion Date:	1995 2 2
Gravel Packed:	Y	Seal Depth:	7
Depth Drilled:	60	Depth to Bedrock:	0
Aquifer:	Not Reported	Casing Depth:	60
Casing Diameter:	4	Casing Reduction:	0
Perforation From (ft):	10	Perforation To (ft):	58
Perforation Interval:	1	Static Water Level:	0
Temperature:	0	Yield:	0
Hours Pumped:	0	Test Method:	Not Reported
Remarks:	PROP USE=MONITOR	Drilling Contractor:	22549
License #:	908		

W185
SE
1/2 - 1 Mile
Lower

NV WELLS NV6000000047109

Log #:	48723	Notice of Intent:	22856
Waiver #:	MO702A	Site Type:	N
Work Type:	N	Drill Method:	H
Current Owner:	ALLIED PETROLEUM	Completion Date:	1995 2 6
Gravel Packed:	Y	Seal Depth:	7
Depth Drilled:	60	Depth to Bedrock:	0
Aquifer:	Not Reported	Casing Depth:	60
Casing Diameter:	4	Casing Reduction:	0
Perforation From (ft):	10	Perforation To (ft):	60
Perforation Interval:	1	Static Water Level:	0
Temperature:	0	Yield:	0
Hours Pumped:	0	Test Method:	Not Reported
Remarks:	PROP USE=MONITOR	Drilling Contractor:	22549
License #:	908		

W186
SE
1/2 - 1 Mile
Lower

NV WELLS NV6000000047104

Log #:	48718	Notice of Intent:	22856
Waiver #:	MO702A	Site Type:	N
Work Type:	N	Drill Method:	H
Current Owner:	ALLIED PETROLEUM	Completion Date:	1995 2 8
Gravel Packed:	Y	Seal Depth:	42
Depth Drilled:	85	Depth to Bedrock:	0
Aquifer:	Not Reported	Casing Depth:	85
Casing Diameter:	2	Casing Reduction:	0
Perforation From (ft):	44	Perforation To (ft):	85
Perforation Interval:	1	Static Water Level:	66
Temperature:	0	Yield:	0

GEOCHECK® - PHYSICAL SETTING SOURCE MAP FINDINGS

Hours Pumped:	0	Test Method:	Not Reported
Remarks:	PROP USE=MONITOR	Drilling Contractor:	22549
License #:	908		

W187
SE
1/2 - 1 Mile
Lower

NV WELLS NV6000000047105

Log #:	48719	Notice of Intent:	22856
Waiver #:	MO702A	Site Type:	N
Work Type:	N	Drill Method:	H
Current Owner:	ALLIED PETROLEUM	Completion Date:	1995 2 2
Gravel Packed:	Y	Seal Depth:	37
Depth Drilled:	60	Depth to Bedrock:	0
Aquifer:	Not Reported	Casing Depth:	60
Casing Diameter:	4	Casing Reduction:	0
Perforation From (ft):	38	Perforation To (ft):	58
Perforation Interval:	1	Static Water Level:	0
Temperature:	0	Yield:	0
Hours Pumped:	0	Test Method:	Not Reported
Remarks:	PROP USE=MONITOR	Drilling Contractor:	22549
License #:	908		

W188
SE
1/2 - 1 Mile
Lower

NV WELLS NV6000000047106

Log #:	48720	Notice of Intent:	22856
Waiver #:	MO702A	Site Type:	N
Work Type:	N	Drill Method:	H
Current Owner:	ALLIED PETROLEUM	Completion Date:	1995 2 1
Gravel Packed:	Y	Seal Depth:	37
Depth Drilled:	60	Depth to Bedrock:	0
Aquifer:	Not Reported	Casing Depth:	60
Casing Diameter:	4	Casing Reduction:	0
Perforation From (ft):	39	Perforation To (ft):	60
Perforation Interval:	1	Static Water Level:	0
Temperature:	0	Yield:	0
Hours Pumped:	0	Test Method:	Not Reported
Remarks:	PROP USE=MONITOR	Drilling Contractor:	22549
License #:	908		

X189
South
1/2 - 1 Mile
Lower

NV WELLS NV6000000106376

Log #:	108347	Notice of Intent:	63506
Waiver #:	MO1517	Site Type:	N
Work Type:	N	Drill Method:	Z
Current Owner:	WASHOE COUNTY	Completion Date:	2009 213
Gravel Packed:	Y	Seal Depth:	87
Depth Drilled:	130	Depth to Bedrock:	0
Aquifer:	Not Reported	Casing Depth:	105

GEOCHECK® - PHYSICAL SETTING SOURCE MAP FINDINGS

Casing Diameter:	2	Casing Reduction:	0
Perforation From (ft):	90	Perforation To (ft):	105
Perforation Interval:	1	Static Water Level:	45.59
Temperature:	69.8	Yield:	3
Hours Pumped:	2.5	Test Method:	P
Remarks:	NAD 27. WELL TYPE IS SONIC.		
Drilling Contractor:	12852	License #:	2306

U190
SSE
1/2 - 1 Mile
Lower

NV WELLS NV6000000116420

Log #:	118408	Notice of Intent:	69322
Waiver #:	Not Reported	Site Type:	N
Work Type:	N	Drill Method:	Z
Current Owner:	WASHOE COUNTY	Completion Date:	2013 912
Gravel Packed:	Y	Seal Depth:	8
Depth Drilled:	16	Depth to Bedrock:	0
Aquifer:	Not Reported	Casing Depth:	15
Casing Diameter:	2	Casing Reduction:	0
Perforation From (ft):	10	Perforation To (ft):	15
Perforation Interval:	1	Static Water Level:	0
Temperature:	0	Yield:	0
Hours Pumped:	0	Test Method:	Not Reported
Remarks:	Not Reported	Drilling Contractor:	73966
License #:	2434		

X191
South
1/2 - 1 Mile
Lower

NV WELLS NV6000000106375

Log #:	108346	Notice of Intent:	63505
Waiver #:	MO1517	Site Type:	N
Work Type:	N	Drill Method:	Z
Current Owner:	WASHOE COUNTY	Completion Date:	2009 2 6
Gravel Packed:	Y	Seal Depth:	193
Depth Drilled:	215	Depth to Bedrock:	0
Aquifer:	Not Reported	Casing Depth:	206
Casing Diameter:	2	Casing Reduction:	0
Perforation From (ft):	196	Perforation To (ft):	206
Perforation Interval:	1	Static Water Level:	45.65
Temperature:	64	Yield:	3
Hours Pumped:	1.75	Test Method:	P
Remarks:	NAD 27. WELL TYPE IS SONIC.		
Drilling Contractor:	12852	License #:	2306

U192
South
1/2 - 1 Mile
Lower

NV WELLS NV6000000115664

Log #:	117650	Notice of Intent:	65246
Waiver #:	Not Reported	Site Type:	N
Work Type:	N	Drill Method:	Z

GEOCHECK® - PHYSICAL SETTING SOURCE MAP FINDINGS

Current Owner:	WASHOE COUNTY	Completion Date:	2012 320
Gravel Packed:	Y	Seal Depth:	38
Depth Drilled:	72	Depth to Bedrock:	0
Aquifer:	Not Reported	Casing Depth:	71
Casing Diameter:	2	Casing Reduction:	1
Perforation From (ft):	40	Perforation To (ft):	71
Perforation Interval:	2	Static Water Level:	0
Temperature:	0	Yield:	0
Hours Pumped:	0	Test Method:	U
Remarks:	NESTED WELLS TOP AQUIFER GRAVEL PACKED 38 TO 45FT; BOTTOM GP 66 TO 72FT. BOTTOM SEAL		
Drilling Contractor:	21976	License #:	2404

V193
SSE
1/2 - 1 Mile
Lower

NV WELLS NV6000000117524

Log #:	119513	Notice of Intent:	70788
Waiver #:	Not Reported	Site Type:	N
Work Type:	N	Drill Method:	Z
Current Owner:	WASHOE COUNTY	Completion Date:	20131112
Gravel Packed:	Y	Seal Depth:	18
Depth Drilled:	36	Depth to Bedrock:	0
Aquifer:	Not Reported	Casing Depth:	35
Casing Diameter:	2	Casing Reduction:	0
Perforation From (ft):	20	Perforation To (ft):	35
Perforation Interval:	2	Static Water Level:	0
Temperature:	0	Yield:	0
Hours Pumped:	0	Test Method:	Not Reported
Remarks:	Not Reported	Drilling Contractor:	73966
License #:	2475		

Y194
NNE
1/2 - 1 Mile
Lower

NV WELLS NV6000000115858

Log #:	117844	Notice of Intent:	69060
Waiver #:	Not Reported	Site Type:	N
Work Type:	N	Drill Method:	A
Current Owner:	7-ELEVEN	Completion Date:	20121211
Gravel Packed:	Y	Seal Depth:	24
Depth Drilled:	46	Depth to Bedrock:	0
Aquifer:	Not Reported	Casing Depth:	44
Casing Diameter:	4	Casing Reduction:	0
Perforation From (ft):	24	Perforation To (ft):	44
Perforation Interval:	1	Static Water Level:	37
Temperature:	0	Yield:	0
Hours Pumped:	0	Test Method:	U
Remarks:	Not Reported	Drilling Contractor:	73966
License #:	1976		

GEOCHECK® - PHYSICAL SETTING SOURCE MAP FINDINGS

Map ID
Direction
Distance
Elevation

Database EDR ID Number

S195
NE
1/2 - 1 Mile
Lower

NV WELLS NV6000000005583

Log #:	6256	Notice of Intent:	0
Waiver #:	Not Reported	Site Type:	N
Work Type:	N	Drill Method:	C
Current Owner:	BROOKS CONSTRUCTION	Completion Date:	1961 918
Gravel Packed:	Not Reported	Seal Depth:	0
Depth Drilled:	55	Depth to Bedrock:	0
Aquifer:	Not Reported	Casing Depth:	55
Casing Diameter:	6	Casing Reduction:	0
Perforation From (ft):	50	Perforation To (ft):	55
Perforation Interval:	1	Static Water Level:	5
Temperature:	0	Yield:	5
Hours Pumped:	0	Test Method:	B
Remarks:	Not Reported	Drilling Contractor:	334
License #:	334		

S196
NE
1/2 - 1 Mile
Lower

NV WELLS NV6000000001453

Log #:	1627	Notice of Intent:	0
Waiver #:	Not Reported	Site Type:	N
Work Type:	N	Drill Method:	U
Current Owner:	RED CROSS	Completion Date:	1951 221
Gravel Packed:	Not Reported	Seal Depth:	0
Depth Drilled:	190	Depth to Bedrock:	0
Aquifer:	Not Reported	Casing Depth:	140
Casing Diameter:	6	Casing Reduction:	0
Perforation From (ft):	90	Perforation To (ft):	140
Perforation Interval:	1	Static Water Level:	70
Temperature:	0	Yield:	0
Hours Pumped:	0	Test Method:	Not Reported
Remarks:	Not Reported	Drilling Contractor:	Not Reported
License #:	0		

S197
NE
1/2 - 1 Mile
Lower

NV WELLS NV6000000001988

Log #:	21212	Notice of Intent:	0
Waiver #:	Not Reported	Site Type:	N
Work Type:	N	Drill Method:	C
Current Owner:	FIELDS, MANUEL	Completion Date:	1980 425
Gravel Packed:	Not Reported	Seal Depth:	40
Depth Drilled:	68	Depth to Bedrock:	0
Aquifer:	Not Reported	Casing Depth:	68
Casing Diameter:	6	Casing Reduction:	0
Perforation From (ft):	47	Perforation To (ft):	68
Perforation Interval:	1	Static Water Level:	4
Temperature:	0	Yield:	5

GEOCHECK® - PHYSICAL SETTING SOURCE MAP FINDINGS

Hours Pumped:	0	Test Method:	B
Remarks:	Not Reported	Drilling Contractor:	14020
License #:	717		

S198
NE
1/2 - 1 Mile
Lower

NV WELLS NV6000000014576

Log #:	15796	Notice of Intent:	0
Waiver #:	Not Reported	Site Type:	N
Work Type:	N	Drill Method:	H
Current Owner:	MANDEVILLE, ROBERT L.	Completion Date:	1976 8 6
Gravel Packed:	Not Reported	Seal Depth:	60
Depth Drilled:	254	Depth to Bedrock:	0
Aquifer:	Not Reported	Casing Depth:	254
Casing Diameter:	8.625	Casing Reduction:	0
Perforation From (ft):	154	Perforation To (ft):	254
Perforation Interval:	1	Static Water Level:	127
Temperature:	58	Yield:	30
Hours Pumped:	8	Test Method:	C
Remarks:	Not Reported	Drilling Contractor:	7462A
License #:	726		

Y199
NNE
1/2 - 1 Mile
Lower

NV WELLS NV6000000115857

Log #:	117843	Notice of Intent:	69060
Waiver #:	Not Reported	Site Type:	N
Work Type:	N	Drill Method:	A
Current Owner:	7-ELEVEN	Completion Date:	201212 7
Gravel Packed:	Y	Seal Depth:	22
Depth Drilled:	46	Depth to Bedrock:	0
Aquifer:	Not Reported	Casing Depth:	43
Casing Diameter:	4	Casing Reduction:	0
Perforation From (ft):	22	Perforation To (ft):	42
Perforation Interval:	1	Static Water Level:	37
Temperature:	0	Yield:	0
Hours Pumped:	0	Test Method:	U
Remarks:	Not Reported	Drilling Contractor:	73966
License #:	1976		

Y200
NE
1/2 - 1 Mile
Lower

NV WELLS NV6000000115855

Log #:	117841	Notice of Intent:	69060
Waiver #:	Not Reported	Site Type:	N
Work Type:	N	Drill Method:	A
Current Owner:	7-ELEVEN	Completion Date:	201212 5
Gravel Packed:	Y	Seal Depth:	24
Depth Drilled:	46	Depth to Bedrock:	0
Aquifer:	Not Reported	Casing Depth:	45

GEOCHECK® - PHYSICAL SETTING SOURCE MAP FINDINGS

Casing Diameter:	4	Casing Reduction:	0
Perforation From (ft):	25	Perforation To (ft):	45
Perforation Interval:	1	Static Water Level:	37
Temperature:	0	Yield:	0
Hours Pumped:	0	Test Method:	U
Remarks:	Not Reported	Drilling Contractor:	73966
License #:	1976		

Z201
WSW
1/2 - 1 Mile
Lower

NV WELLS NV6000000072944

Log #:	74732	Notice of Intent:	33315
Waiver #:	Not Reported	Site Type:	N
Work Type:	N	Drill Method:	A
Current Owner:	CITY OF RENO	Completion Date:	1998 7 1
Gravel Packed:	Y	Seal Depth:	2
Depth Drilled:	30	Depth to Bedrock:	0
Aquifer:	Not Reported	Casing Depth:	30
Casing Diameter:	2	Casing Reduction:	0
Perforation From (ft):	5	Perforation To (ft):	30
Perforation Interval:	1	Static Water Level:	27
Temperature:	0	Yield:	0
Hours Pumped:	0	Test Method:	Not Reported
Remarks:	Not Reported	Drilling Contractor:	34525
License #:	1028		

Z202
WSW
1/2 - 1 Mile
Lower

NV WELLS NV6000000072945

Log #:	74733	Notice of Intent:	33315
Waiver #:	Not Reported	Site Type:	N
Work Type:	N	Drill Method:	A
Current Owner:	CITY OF RENO	Completion Date:	1998 6 30
Gravel Packed:	Y	Seal Depth:	2
Depth Drilled:	30	Depth to Bedrock:	0
Aquifer:	Not Reported	Casing Depth:	30
Casing Diameter:	2	Casing Reduction:	0
Perforation From (ft):	15	Perforation To (ft):	30
Perforation Interval:	1	Static Water Level:	26
Temperature:	0	Yield:	0
Hours Pumped:	0	Test Method:	Not Reported
Remarks:	Not Reported	Drilling Contractor:	34525
License #:	1028		

Z203
WSW
1/2 - 1 Mile
Lower

NV WELLS NV6000000072949

Log #:	74737	Notice of Intent:	33315
Waiver #:	Not Reported	Site Type:	N
Work Type:	N	Drill Method:	A

GEOCHECK® - PHYSICAL SETTING SOURCE MAP FINDINGS

Current Owner:	CITY OF RENO	Completion Date:	1998 630
Gravel Packed:	Y	Seal Depth:	2
Depth Drilled:	30	Depth to Bedrock:	0
Aquifer:	Not Reported	Casing Depth:	30
Casing Diameter:	2	Casing Reduction:	0
Perforation From (ft):	5	Perforation To (ft):	30
Perforation Interval:	1	Static Water Level:	27
Temperature:	0	Yield:	0
Hours Pumped:	0	Test Method:	Not Reported
Remarks:	Not Reported	Drilling Contractor:	34525
License #:	1028		

**Y204
NNE
1/2 - 1 Mile
Lower**

NV WELLS NV6000000112255

Log #:	114235	Notice of Intent:	66857
Waiver #:	Not Reported	Site Type:	N
Work Type:	N	Drill Method:	A
Current Owner:	7-ELEVEN	Completion Date:	2011 715
Gravel Packed:	Y	Seal Depth:	23
Depth Drilled:	40	Depth to Bedrock:	0
Aquifer:	Not Reported	Casing Depth:	25
Casing Diameter:	4	Casing Reduction:	0
Perforation From (ft):	25	Perforation To (ft):	40
Perforation Interval:	1	Static Water Level:	28
Temperature:	0	Yield:	0
Hours Pumped:	0	Test Method:	Not Reported
Remarks:	NO WELL TEST DATA INCLUDED ON LOG.		
Drilling Contractor:	12852	License #:	2263

**Y205
NNE
1/2 - 1 Mile
Lower**

NV WELLS NV6000000112254

Log #:	114234	Notice of Intent:	66856
Waiver #:	Not Reported	Site Type:	N
Work Type:	N	Drill Method:	A
Current Owner:	7-ELEVEN	Completion Date:	2011 714
Gravel Packed:	Y	Seal Depth:	23
Depth Drilled:	40	Depth to Bedrock:	0
Aquifer:	Not Reported	Casing Depth:	25
Casing Diameter:	4	Casing Reduction:	0
Perforation From (ft):	25	Perforation To (ft):	40
Perforation Interval:	1	Static Water Level:	29
Temperature:	0	Yield:	0
Hours Pumped:	0	Test Method:	Not Reported
Remarks:	NO WELL TEST DATA INCLUDED ON LOG.		
Drilling Contractor:	12852	License #:	2263

GEOCHECK® - PHYSICAL SETTING SOURCE MAP FINDINGS

Map ID
Direction
Distance
Elevation

Database EDR ID Number

Y206
NNE
1/2 - 1 Mile
Lower

NV WELLS NV6000000112260

Log #:	114240	Notice of Intent:	66855
Waiver #:	Not Reported	Site Type:	N
Work Type:	N	Drill Method:	A
Current Owner:	7-ELEVEN	Completion Date:	2011 714
Gravel Packed:	Y	Seal Depth:	23
Depth Drilled:	40	Depth to Bedrock:	0
Aquifer:	Not Reported	Casing Depth:	25
Casing Diameter:	4	Casing Reduction:	0
Perforation From (ft):	25	Perforation To (ft):	40
Perforation Interval:	1	Static Water Level:	29
Temperature:	0	Yield:	0
Hours Pumped:	0	Test Method:	Not Reported
Remarks:	NO WELL TEST DATA INCLUDED ON LOG.		
Drilling Contractor:	12852	License #:	2263

Y207
NNE
1/2 - 1 Mile
Lower

NV WELLS NV6000000112263

Log #:	114243	Notice of Intent:	66859
Waiver #:	Not Reported	Site Type:	N
Work Type:	N	Drill Method:	A
Current Owner:	7-ELEVEN	Completion Date:	2011 719
Gravel Packed:	Y	Seal Depth:	23
Depth Drilled:	40	Depth to Bedrock:	0
Aquifer:	Not Reported	Casing Depth:	25
Casing Diameter:	4	Casing Reduction:	0
Perforation From (ft):	25	Perforation To (ft):	40
Perforation Interval:	1	Static Water Level:	28
Temperature:	0	Yield:	0
Hours Pumped:	0	Test Method:	Not Reported
Remarks:	NO WELL TEST DATA INCLUDED ON LOG.		
Drilling Contractor:	12852	License #:	2263

Y208
NNE
1/2 - 1 Mile
Lower

NV WELLS NV6000000112262

Log #:	114242	Notice of Intent:	66858
Waiver #:	Not Reported	Site Type:	N
Work Type:	N	Drill Method:	A
Current Owner:	7-ELEVEN	Completion Date:	2011 718
Gravel Packed:	Y	Seal Depth:	23
Depth Drilled:	40	Depth to Bedrock:	0
Aquifer:	Not Reported	Casing Depth:	25
Casing Diameter:	4	Casing Reduction:	0
Perforation From (ft):	25	Perforation To (ft):	40
Perforation Interval:	1	Static Water Level:	28
Temperature:	0	Yield:	0

GEOCHECK® - PHYSICAL SETTING SOURCE MAP FINDINGS

Hours Pumped:	0	Test Method:	Not Reported
Remarks:	NO WELL TEST DATA INCLUDED ON LOG.		
Drilling Contractor:	12852	License #:	2263

209
NE
1/2 - 1 Mile
Lower

NV WELLS NV6000000038689

Log #:	40265	Notice of Intent:	0
Waiver #:	Not Reported	Site Type:	E
Work Type:	P	Drill Method:	U
Current Owner:	WESTPAC UTILITIES	Completion Date:	1992 8 6
Gravel Packed:	Not Reported	Seal Depth:	0
Depth Drilled:	390	Depth to Bedrock:	0
Aquifer:	Not Reported	Casing Depth:	0
Casing Diameter:	0	Casing Reduction:	0
Perforation From (ft):	0	Perforation To (ft):	0
Perforation Interval:	0	Static Water Level:	0
Temperature:	0	Yield:	0
Hours Pumped:	0	Test Method:	Not Reported
Remarks:	Not Reported	Drilling Contractor:	19101
License #:	0		

AA210
SSW
1/2 - 1 Mile
Lower

NV WELLS NV6000000106373

Log #:	108344	Notice of Intent:	63503
Waiver #:	MO1517	Site Type:	N
Work Type:	N	Drill Method:	Z
Current Owner:	WASHOE COUNTY	Completion Date:	200810 1
Gravel Packed:	Y	Seal Depth:	153
Depth Drilled:	166	Depth to Bedrock:	0
Aquifer:	Not Reported	Casing Depth:	166
Casing Diameter:	2	Casing Reduction:	0
Perforation From (ft):	156	Perforation To (ft):	166
Perforation Interval:	1	Static Water Level:	34.5
Temperature:	55.4	Yield:	3
Hours Pumped:	1.25	Test Method:	P
Remarks:	NAD 27. WELL TYPE IS SONIC.		
Drilling Contractor:	12852	License #:	1413

AA211
SSW
1/2 - 1 Mile
Lower

NV WELLS NV6000000106372

Log #:	108343	Notice of Intent:	63502
Waiver #:	MO1517	Site Type:	N
Work Type:	N	Drill Method:	Z
Current Owner:	WASHOE COUNTY	Completion Date:	20081119
Gravel Packed:	Y	Seal Depth:	266
Depth Drilled:	326	Depth to Bedrock:	0
Aquifer:	Not Reported	Casing Depth:	264

GEOCHECK® - PHYSICAL SETTING SOURCE MAP FINDINGS

Casing Diameter:	2	Casing Reduction:	0
Perforation From (ft):	254	Perforation To (ft):	264
Perforation Interval:	1	Static Water Level:	27
Temperature:	55.4	Yield:	3
Hours Pumped:	1	Test Method:	P
Remarks:	NAD 27. WELL TYPE IS SONIC.		
Drilling Contractor:	12852	License #:	1413

AA212
SSW
1/2 - 1 Mile
Lower

NV WELLS NV6000000106374

Log #:	108345	Notice of Intent:	63504
Waiver #:	MO1517	Site Type:	N
Work Type:	N	Drill Method:	Z
Current Owner:	WASHOE COUNTY	Completion Date:	20081123
Gravel Packed:	Y	Seal Depth:	95
Depth Drilled:	115	Depth to Bedrock:	0
Aquifer:	Not Reported	Casing Depth:	106
Casing Diameter:	2	Casing Reduction:	0
Perforation From (ft):	76	Perforation To (ft):	106
Perforation Interval:	1	Static Water Level:	35.92
Temperature:	68	Yield:	3
Hours Pumped:	.25	Test Method:	P
Remarks:	NAD 27. WELL TYPE IS SONIC.		
Drilling Contractor:	12852	License #:	1413

Y213
NE
1/2 - 1 Mile
Lower

NV WELLS NV6000000115856

Log #:	117842	Notice of Intent:	69060
Waiver #:	Not Reported	Site Type:	N
Work Type:	N	Drill Method:	A
Current Owner:	7-ELEVEN	Completion Date:	201212 6
Gravel Packed:	Y	Seal Depth:	24
Depth Drilled:	46	Depth to Bedrock:	0
Aquifer:	Not Reported	Casing Depth:	45
Casing Diameter:	4	Casing Reduction:	0
Perforation From (ft):	25	Perforation To (ft):	45
Perforation Interval:	1	Static Water Level:	37
Temperature:	0	Yield:	0
Hours Pumped:	0	Test Method:	U
Remarks:	Not Reported	Drilling Contractor:	73966
License #:	1976		

U214
South
1/2 - 1 Mile
Lower

NV WELLS NV6000000117758

Log #:	119747	Notice of Intent:	69065
Waiver #:	Not Reported	Site Type:	N
Work Type:	N	Drill Method:	Z

GEOCHECK® - PHYSICAL SETTING SOURCE MAP FINDINGS

Current Owner:	WASHOE COUNTY	Completion Date:	2014 313
Gravel Packed:	Y	Seal Depth:	38
Depth Drilled:	71	Depth to Bedrock:	0
Aquifer:	Not Reported	Casing Depth:	70
Casing Diameter:	2	Casing Reduction:	0
Perforation From (ft):	40	Perforation To (ft):	70
Perforation Interval:	2	Static Water Level:	0
Temperature:	0	Yield:	0
Hours Pumped:	0	Test Method:	Not Reported
Remarks:	Not Reported	Drilling Contractor:	73966
License #:	2425		

Z215
WSW
1/2 - 1 Mile
Lower

NV WELLS NV6000000117846

Log #:	119835	Notice of Intent:	63121
Waiver #:	Not Reported	Site Type:	E
Work Type:	P	Drill Method:	Z
Current Owner:	CITY OF RENO	Completion Date:	2014 324
Gravel Packed:	N	Seal Depth:	40
Depth Drilled:	40	Depth to Bedrock:	0
Aquifer:	Not Reported	Casing Depth:	40
Casing Diameter:	2	Casing Reduction:	0
Perforation From (ft):	0	Perforation To (ft):	0
Perforation Interval:	1	Static Water Level:	0
Temperature:	0	Yield:	0
Hours Pumped:	0	Test Method:	Not Reported
Remarks:	Not Reported	Drilling Contractor:	34525
License #:	1028		

Z216
WSW
1/2 - 1 Mile
Lower

NV WELLS NV6000000005365

Log #:	6022	Notice of Intent:	0
Waiver #:	Not Reported	Site Type:	N
Work Type:	N	Drill Method:	H
Current Owner:	S P P C	Completion Date:	1961 6 4
Gravel Packed:	Not Reported	Seal Depth:	132
Depth Drilled:	753	Depth to Bedrock:	0
Aquifer:	Not Reported	Casing Depth:	530
Casing Diameter:	12.75	Casing Reduction:	4
Perforation From (ft):	133	Perforation To (ft):	510
Perforation Interval:	1	Static Water Level:	42.38
Temperature:	63	Yield:	3316
Hours Pumped:	0	Test Method:	Not Reported
Remarks:	Not Reported	Drilling Contractor:	5573
License #:	5573		

GEOCHECK® - PHYSICAL SETTING SOURCE MAP FINDINGS

Map ID
 Direction
 Distance
 Elevation

Database EDR ID Number

Z217
WSW
 1/2 - 1 Mile
 Lower

NV WELLS NV6000000081965

Log #:	83801	Notice of Intent:	42093
Waiver #:	Not Reported	Site Type:	N
Work Type:	N	Drill Method:	Z
Current Owner:	WASHOE COUNTY	Completion Date:	2001 3 8
Gravel Packed:	Y	Seal Depth:	12
Depth Drilled:	41	Depth to Bedrock:	0
Aquifer:	Not Reported	Casing Depth:	41
Casing Diameter:	2	Casing Reduction:	0
Perforation From (ft):	20	Perforation To (ft):	40
Perforation Interval:	1	Static Water Level:	24.5
Temperature:	0	Yield:	0
Hours Pumped:	0	Test Method:	Not Reported
Remarks:	Not Reported	Drilling Contractor:	21976
License #:	2168		

Z218
WSW
 1/2 - 1 Mile
 Lower

NV WELLS NV6000000090287

Log #:	92201	Notice of Intent:	51612
Waiver #:	Not Reported	Site Type:	E
Work Type:	P	Drill Method:	U
Current Owner:	CITY OF RENO	Completion Date:	2004 12 1
Gravel Packed:	N	Seal Depth:	0
Depth Drilled:	32	Depth to Bedrock:	0
Aquifer:	Not Reported	Casing Depth:	32
Casing Diameter:	2	Casing Reduction:	0
Perforation From (ft):	22	Perforation To (ft):	32
Perforation Interval:	1	Static Water Level:	21
Temperature:	0	Yield:	0
Hours Pumped:	0	Test Method:	Not Reported
Remarks:	Not Reported	Drilling Contractor:	23096
License #:	1719		

V219
SSE
 1/2 - 1 Mile
 Lower

NV WELLS NV6000000116426

Log #:	118414	Notice of Intent:	69322
Waiver #:	Not Reported	Site Type:	N
Work Type:	N	Drill Method:	Z
Current Owner:	WASHOE COUNTY	Completion Date:	2013 9 10
Gravel Packed:	Y	Seal Depth:	28
Depth Drilled:	36	Depth to Bedrock:	0
Aquifer:	Not Reported	Casing Depth:	35
Casing Diameter:	2	Casing Reduction:	0
Perforation From (ft):	30	Perforation To (ft):	35
Perforation Interval:	1	Static Water Level:	0
Temperature:	0	Yield:	0

GEOCHECK® - PHYSICAL SETTING SOURCE MAP FINDINGS

Hours Pumped:	0	Test Method:	Not Reported
Remarks:	Not Reported	Drilling Contractor:	73966
License #:	2434		

V220
SSE
1/2 - 1 Mile
Lower

NV WELLS NV6000000116427

Log #:	118415	Notice of Intent:	69322
Waiver #:	Not Reported	Site Type:	N
Work Type:	N	Drill Method:	Z
Current Owner:	WASHOE COUNTY	Completion Date:	2013 913
Gravel Packed:	Y	Seal Depth:	18
Depth Drilled:	26	Depth to Bedrock:	0
Aquifer:	Not Reported	Casing Depth:	25
Casing Diameter:	2	Casing Reduction:	0
Perforation From (ft):	20	Perforation To (ft):	25
Perforation Interval:	1	Static Water Level:	0
Temperature:	0	Yield:	0
Hours Pumped:	0	Test Method:	Not Reported
Remarks:	Not Reported	Drilling Contractor:	73966
License #:	2434		

V221
SSE
1/2 - 1 Mile
Lower

NV WELLS NV6000000116422

Log #:	118410	Notice of Intent:	69322
Waiver #:	Not Reported	Site Type:	N
Work Type:	N	Drill Method:	Z
Current Owner:	WASHOE COUNTY	Completion Date:	2013 910
Gravel Packed:	Y	Seal Depth:	29
Depth Drilled:	36	Depth to Bedrock:	0
Aquifer:	Not Reported	Casing Depth:	35
Casing Diameter:	2	Casing Reduction:	0
Perforation From (ft):	30	Perforation To (ft):	35
Perforation Interval:	1	Static Water Level:	0
Temperature:	0	Yield:	0
Hours Pumped:	0	Test Method:	Not Reported
Remarks:	Not Reported	Drilling Contractor:	73966
License #:	2434		

V222
SSE
1/2 - 1 Mile
Lower

NV WELLS NV6000000116423

Log #:	118411	Notice of Intent:	69322
Waiver #:	Not Reported	Site Type:	N
Work Type:	N	Drill Method:	Z
Current Owner:	WASHOE COUNTY	Completion Date:	2013 910
Gravel Packed:	Y	Seal Depth:	18
Depth Drilled:	26	Depth to Bedrock:	0
Aquifer:	Not Reported	Casing Depth:	25

GEOCHECK® - PHYSICAL SETTING SOURCE MAP FINDINGS

Casing Diameter:	2	Casing Reduction:	0
Perforation From (ft):	20	Perforation To (ft):	25
Perforation Interval:	1	Static Water Level:	0
Temperature:	0	Yield:	0
Hours Pumped:	0	Test Method:	Not Reported
Remarks:	Not Reported	Drilling Contractor:	73966
License #:	2434		

223
ENE
1/2 - 1 Mile
Lower

NV WELLS NV600000001181

Log #:	1317	Notice of Intent:	0
Waiver #:	Not Reported	Site Type:	N
Work Type:	N	Drill Method:	C
Current Owner:	PECETTI, TONY	Completion Date:	1950 6 9
Gravel Packed:	Not Reported	Seal Depth:	0
Depth Drilled:	70	Depth to Bedrock:	0
Aquifer:	Not Reported	Casing Depth:	65
Casing Diameter:	6	Casing Reduction:	0
Perforation From (ft):	0	Perforation To (ft):	0
Perforation Interval:	1	Static Water Level:	14
Temperature:	58	Yield:	14
Hours Pumped:	0	Test Method:	A
Remarks:	Not Reported	Drilling Contractor:	2
License #:	2		

AB224
SSE
1/2 - 1 Mile
Lower

NV WELLS NV6000000116421

Log #:	118409	Notice of Intent:	69322
Waiver #:	Not Reported	Site Type:	N
Work Type:	N	Drill Method:	Z
Current Owner:	WASHOE COUNTY	Completion Date:	2013 9 12
Gravel Packed:	Y	Seal Depth:	3
Depth Drilled:	5	Depth to Bedrock:	0
Aquifer:	Not Reported	Casing Depth:	5
Casing Diameter:	2	Casing Reduction:	0
Perforation From (ft):	4	Perforation To (ft):	5
Perforation Interval:	1	Static Water Level:	0
Temperature:	0	Yield:	0
Hours Pumped:	0	Test Method:	Not Reported
Remarks:	Not Reported	Drilling Contractor:	73966
License #:	2434		

Y225
NNE
1/2 - 1 Mile
Lower

NV WELLS NV6000000119591

Log #:	121581	Notice of Intent:	70114
Waiver #:	MO 1959	Site Type:	N
Work Type:	N	Drill Method:	A

GEOCHECK® - PHYSICAL SETTING SOURCE MAP FINDINGS

Current Owner:	TEXLAND PROPERTIES	Completion Date:	20141124
Gravel Packed:	Y	Seal Depth:	52
Depth Drilled:	61	Depth to Bedrock:	0
Aquifer:	Not Reported	Casing Depth:	61
Casing Diameter:	2	Casing Reduction:	0
Perforation From (ft):	43	Perforation To (ft):	47
Perforation Interval:	1	Static Water Level:	0
Temperature:	0	Yield:	0
Hours Pumped:	0	Test Method:	Not Reported
Remarks:	Not Reported	Drilling Contractor:	38113
License #:	2435		

Y226
NNE
1/2 - 1 Mile
Lower

NV WELLS NV6000000119590

Log #:	121580	Notice of Intent:	70114
Waiver #:	MO 1959	Site Type:	N
Work Type:	N	Drill Method:	A
Current Owner:	TEXLAND PROPERTIES	Completion Date:	20141125
Gravel Packed:	Y	Seal Depth:	40
Depth Drilled:	50	Depth to Bedrock:	0
Aquifer:	Not Reported	Casing Depth:	47
Casing Diameter:	2	Casing Reduction:	0
Perforation From (ft):	43	Perforation To (ft):	47
Perforation Interval:	1	Static Water Level:	0
Temperature:	0	Yield:	0
Hours Pumped:	0	Test Method:	Not Reported
Remarks:	Not Reported	Drilling Contractor:	38113
License #:	2435		

Y227
NNE
1/2 - 1 Mile
Lower

NV WELLS NV6000000119592

Log #:	121582	Notice of Intent:	70114
Waiver #:	MO 1959	Site Type:	N
Work Type:	N	Drill Method:	A
Current Owner:	TEXLAND PROPERTIES	Completion Date:	20141120
Gravel Packed:	Y	Seal Depth:	17
Depth Drilled:	35	Depth to Bedrock:	0
Aquifer:	Not Reported	Casing Depth:	35
Casing Diameter:	4	Casing Reduction:	0
Perforation From (ft):	20	Perforation To (ft):	35
Perforation Interval:	1	Static Water Level:	0
Temperature:	0	Yield:	0
Hours Pumped:	0	Test Method:	Not Reported
Remarks:	Not Reported	Drilling Contractor:	38113
License #:	2435		

GEOCHECK® - PHYSICAL SETTING SOURCE MAP FINDINGS

Map ID
Direction
Distance
Elevation

Database EDR ID Number

Y228
NNE
1/2 - 1 Mile
Lower

NV WELLS NV6000000119594

Log #:	121584	Notice of Intent:	70114
Waiver #:	MO 1959	Site Type:	N
Work Type:	N	Drill Method:	A
Current Owner:	TEXLAND PROPERTIES	Completion Date:	20141126
Gravel Packed:	Y	Seal Depth:	17
Depth Drilled:	35	Depth to Bedrock:	0
Aquifer:	Not Reported	Casing Depth:	35
Casing Diameter:	4	Casing Reduction:	0
Perforation From (ft):	20	Perforation To (ft):	35
Perforation Interval:	1	Static Water Level:	0
Temperature:	0	Yield:	0
Hours Pumped:	0	Test Method:	Not Reported
Remarks:	Not Reported	Drilling Contractor:	38113
License #:	2435		

Y229
NNE
1/2 - 1 Mile
Lower

NV WELLS NV6000000119593

Log #:	121583	Notice of Intent:	70114
Waiver #:	MO 1959	Site Type:	N
Work Type:	N	Drill Method:	A
Current Owner:	TEXLAND PROPERTIES	Completion Date:	201412 1
Gravel Packed:	Y	Seal Depth:	17
Depth Drilled:	35	Depth to Bedrock:	0
Aquifer:	Not Reported	Casing Depth:	35
Casing Diameter:	4	Casing Reduction:	0
Perforation From (ft):	20	Perforation To (ft):	35
Perforation Interval:	1	Static Water Level:	0
Temperature:	0	Yield:	0
Hours Pumped:	0	Test Method:	Not Reported
Remarks:	Not Reported	Drilling Contractor:	38113
License #:	2435		

AB230
South
1/2 - 1 Mile
Lower

NV WELLS NV6000000117523

Log #:	119512	Notice of Intent:	70788
Waiver #:	Not Reported	Site Type:	N
Work Type:	N	Drill Method:	Z
Current Owner:	WASHOE COUNTY	Completion Date:	201311 5
Gravel Packed:	Y	Seal Depth:	18
Depth Drilled:	36	Depth to Bedrock:	0
Aquifer:	Not Reported	Casing Depth:	35
Casing Diameter:	2	Casing Reduction:	0
Perforation From (ft):	20	Perforation To (ft):	35
Perforation Interval:	2	Static Water Level:	0
Temperature:	0	Yield:	0

GEOCHECK® - PHYSICAL SETTING SOURCE MAP FINDINGS

Hours Pumped:	0	Test Method:	Not Reported
Remarks:	Not Reported	Drilling Contractor:	73966
License #:	2475		

AB231
South
1/2 - 1 Mile
Lower

NV WELLS NV6000000117759

Log #:	119748	Notice of Intent:	69065
Waiver #:	Not Reported	Site Type:	N
Work Type:	N	Drill Method:	Z
Current Owner:	WASHOE COUNTY	Completion Date:	2014 318
Gravel Packed:	Y	Seal Depth:	38
Depth Drilled:	71	Depth to Bedrock:	0
Aquifer:	Not Reported	Casing Depth:	60
Casing Diameter:	2	Casing Reduction:	0
Perforation From (ft):	39	Perforation To (ft):	60
Perforation Interval:	2	Static Water Level:	47
Temperature:	0	Yield:	0
Hours Pumped:	0	Test Method:	Not Reported
Remarks:	BOREHOLE CAVED IN AFTER 65FT		
Drilling Contractor:	73966	License #:	2425

AC232
South
1/2 - 1 Mile
Lower

NV WELLS NV6000000116413

Log #:	118401	Notice of Intent:	69322
Waiver #:	Not Reported	Site Type:	N
Work Type:	N	Drill Method:	Z
Current Owner:	WASHOE COUNTY	Completion Date:	2013 915
Gravel Packed:	Y	Seal Depth:	58
Depth Drilled:	72	Depth to Bedrock:	0
Aquifer:	Not Reported	Casing Depth:	72
Casing Diameter:	2	Casing Reduction:	0
Perforation From (ft):	60	Perforation To (ft):	70
Perforation Interval:	1	Static Water Level:	0
Temperature:	0	Yield:	0
Hours Pumped:	0	Test Method:	Not Reported
Remarks:	Not Reported	Drilling Contractor:	73966
License #:	2434		

AC233
South
1/2 - 1 Mile
Lower

NV WELLS NV6000000116414

Log #:	118402	Notice of Intent:	69322
Waiver #:	Not Reported	Site Type:	N
Work Type:	N	Drill Method:	Z
Current Owner:	WASHOE COUNTY	Completion Date:	2013 915
Gravel Packed:	Y	Seal Depth:	33
Depth Drilled:	46	Depth to Bedrock:	0
Aquifer:	Not Reported	Casing Depth:	45

GEOCHECK® - PHYSICAL SETTING SOURCE MAP FINDINGS

Casing Diameter:	2	Casing Reduction:	0
Perforation From (ft):	35	Perforation To (ft):	45
Perforation Interval:	1	Static Water Level:	0
Temperature:	0	Yield:	0
Hours Pumped:	0	Test Method:	Not Reported
Remarks:	Not Reported	Drilling Contractor:	73966
License #:	2434		

AD234
South
1/2 - 1 Mile
Lower

NV WELLS NV6000000086817

Log #:	88684	Notice of Intent:	38731
Waiver #:	Not Reported	Site Type:	N
Work Type:	N	Drill Method:	A
Current Owner:	SHELL OIL CO	Completion Date:	2003 219
Gravel Packed:	Y	Seal Depth:	37
Depth Drilled:	65	Depth to Bedrock:	0
Aquifer:	Not Reported	Casing Depth:	65
Casing Diameter:	2	Casing Reduction:	0
Perforation From (ft):	40	Perforation To (ft):	65
Perforation Interval:	1	Static Water Level:	49.3
Temperature:	0	Yield:	0
Hours Pumped:	0	Test Method:	Not Reported
Remarks:	WATER QUALITY = CLEAR	Drilling Contractor:	12852
License #:	2033		

AD235
South
1/2 - 1 Mile
Lower

NV WELLS NV6000000086818

Log #:	88685	Notice of Intent:	38731
Waiver #:	Not Reported	Site Type:	N
Work Type:	N	Drill Method:	A
Current Owner:	SHELL OIL CO	Completion Date:	2003 225
Gravel Packed:	Y	Seal Depth:	32
Depth Drilled:	60	Depth to Bedrock:	0
Aquifer:	Not Reported	Casing Depth:	60
Casing Diameter:	2	Casing Reduction:	0
Perforation From (ft):	35	Perforation To (ft):	60
Perforation Interval:	1	Static Water Level:	49.2
Temperature:	0	Yield:	0
Hours Pumped:	0	Test Method:	Not Reported
Remarks:	WATER QUALITY = CLEAR	Drilling Contractor:	12852
License #:	2033		

AD236
South
1/2 - 1 Mile
Lower

NV WELLS NV6000000070498

Log #:	72282	Notice of Intent:	34214
Waiver #:	Not Reported	Site Type:	N
Work Type:	N	Drill Method:	H

GEOCHECK® - PHYSICAL SETTING SOURCE MAP FINDINGS

Current Owner:	ARCO PETROLEUM PRODUCTS CO	Gravel Packed:	Y
Completion Date:	1998 4 9	Depth Drilled:	54
Seal Depth:	25	Aquifer:	Not Reported
Depth to Bedrock:	0	Casing Diameter:	4
Casing Depth:	53	Perforation From (ft):	28
Casing Reduction:	0	Perforation Interval:	1
Perforation To (ft):	53	Temperature:	0
Static Water Level:	37	Hours Pumped:	0
Yield:	0	Remarks:	Not Reported
Test Method:	Not Reported	License #:	1954
Drilling Contractor:	31386		

AD237
South
1/2 - 1 Mile
Lower

NV WELLS NV6000000081976

Log #:	83867	Notice of Intent:	42094
Waiver #:	Not Reported	Site Type:	N
Work Type:	N	Drill Method:	Z
Current Owner:	WASHOE COUNTY	Completion Date:	2001 5 3
Gravel Packed:	Y	Seal Depth:	35
Depth Drilled:	62	Depth to Bedrock:	0
Aquifer:	Not Reported	Casing Depth:	62
Casing Diameter:	2	Casing Reduction:	0
Perforation From (ft):	40	Perforation To (ft):	60
Perforation Interval:	1	Static Water Level:	45
Temperature:	0	Yield:	0
Hours Pumped:	0	Test Method:	Not Reported
Remarks:	Not Reported	Drilling Contractor:	21976
License #:	2148		

AD238
South
1/2 - 1 Mile
Lower

NV WELLS NV6000000090853

Log #:	92767	Notice of Intent:	46170
Waiver #:	Not Reported	Site Type:	E
Work Type:	P	Drill Method:	U
Current Owner:	SHELL OIL CO	Completion Date:	2004 3 19
Gravel Packed:	Not Reported	Seal Depth:	0
Depth Drilled:	64	Depth to Bedrock:	0
Aquifer:	Not Reported	Casing Depth:	64
Casing Diameter:	2	Casing Reduction:	0
Perforation From (ft):	39	Perforation To (ft):	64
Perforation Interval:	1	Static Water Level:	50.2
Temperature:	0	Yield:	0
Hours Pumped:	0	Test Method:	Not Reported
Remarks:	Not Reported	Drilling Contractor:	10157
License #:	2270		

GEOCHECK® - PHYSICAL SETTING SOURCE MAP FINDINGS

Map ID
Direction
Distance
Elevation

Database EDR ID Number

AD239
South
1/2 - 1 Mile
Lower

NV WELLS NV6000000090854

Log #:	92768	Notice of Intent:	46170
Waiver #:	Not Reported	Site Type:	E
Work Type:	P	Drill Method:	U
Current Owner:	SHELL OIL CO	Completion Date:	2004 319
Gravel Packed:	Not Reported	Seal Depth:	25
Depth Drilled:	65	Depth to Bedrock:	0
Aquifer:	Not Reported	Casing Depth:	65
Casing Diameter:	2	Casing Reduction:	0
Perforation From (ft):	40	Perforation To (ft):	65
Perforation Interval:	1	Static Water Level:	50.39
Temperature:	0	Yield:	0
Hours Pumped:	0	Test Method:	Not Reported
Remarks:	Not Reported	Drilling Contractor:	10157
License #:	2270		

AD240
South
1/2 - 1 Mile
Lower

NV WELLS NV6000000086820

Log #:	88687	Notice of Intent:	38731
Waiver #:	Not Reported	Site Type:	N
Work Type:	N	Drill Method:	A
Current Owner:	SHELL OIL CO	Completion Date:	2003 226
Gravel Packed:	Y	Seal Depth:	38
Depth Drilled:	65	Depth to Bedrock:	0
Aquifer:	Not Reported	Casing Depth:	65
Casing Diameter:	2	Casing Reduction:	0
Perforation From (ft):	40	Perforation To (ft):	65
Perforation Interval:	1	Static Water Level:	49.2
Temperature:	0	Yield:	0
Hours Pumped:	0	Test Method:	Not Reported
Remarks:	WATER QUALITY = CLEAR	Drilling Contractor:	12852
License #:	2033		

AD241
South
1/2 - 1 Mile
Lower

NV WELLS NV6000000090852

Log #:	92766	Notice of Intent:	46170
Waiver #:	Not Reported	Site Type:	E
Work Type:	P	Drill Method:	U
Current Owner:	SHELL OIL CO	Completion Date:	2004 319
Gravel Packed:	Not Reported	Seal Depth:	0
Depth Drilled:	60	Depth to Bedrock:	0
Aquifer:	Not Reported	Casing Depth:	60
Casing Diameter:	2	Casing Reduction:	0
Perforation From (ft):	35	Perforation To (ft):	60
Perforation Interval:	1	Static Water Level:	51.11
Temperature:	0	Yield:	0

GEOCHECK® - PHYSICAL SETTING SOURCE MAP FINDINGS

Hours Pumped:	0	Test Method:	Not Reported
Remarks:	Not Reported	Drilling Contractor:	10157
License #:	2270		

AB242
SSE
1/2 - 1 Mile
Lower

NV WELLS NV6000000116424

Log #:	118412	Notice of Intent:	69322
Waiver #:	Not Reported	Site Type:	N
Work Type:	N	Drill Method:	Z
Current Owner:	WASHOE COUNTY	Completion Date:	2013 917
Gravel Packed:	Y	Seal Depth:	6
Depth Drilled:	16	Depth to Bedrock:	0
Aquifer:	Not Reported	Casing Depth:	15
Casing Diameter:	2	Casing Reduction:	0
Perforation From (ft):	10	Perforation To (ft):	15
Perforation Interval:	1	Static Water Level:	0
Temperature:	0	Yield:	0
Hours Pumped:	0	Test Method:	Not Reported
Remarks:	Not Reported	Drilling Contractor:	73966
License #:	2434		

AE243
East
1/2 - 1 Mile
Lower

NV WELLS NV6000000114818

Log #:	116804	Notice of Intent:	69067
Waiver #:	Not Reported	Site Type:	N
Work Type:	N	Drill Method:	Z
Current Owner:	ANTEA GROUP	Completion Date:	2013 5 6
Gravel Packed:	Y	Seal Depth:	26
Depth Drilled:	33	Depth to Bedrock:	0
Aquifer:	Not Reported	Casing Depth:	32
Casing Diameter:	2	Casing Reduction:	0
Perforation From (ft):	27	Perforation To (ft):	32
Perforation Interval:	1	Static Water Level:	33
Temperature:	0	Yield:	0
Hours Pumped:	0	Test Method:	Not Reported
Remarks:	Not Reported	Drilling Contractor:	73966
License #:	2425		

AE244
East
1/2 - 1 Mile
Lower

NV WELLS NV6000000114817

Log #:	116803	Notice of Intent:	69067
Waiver #:	Not Reported	Site Type:	N
Work Type:	N	Drill Method:	Z
Current Owner:	ANTEA GROUP	Completion Date:	2013 5 7
Gravel Packed:	Y	Seal Depth:	26
Depth Drilled:	33	Depth to Bedrock:	0
Aquifer:	Not Reported	Casing Depth:	32

GEOCHECK® - PHYSICAL SETTING SOURCE MAP FINDINGS

Casing Diameter:	2	Casing Reduction:	0
Perforation From (ft):	27	Perforation To (ft):	32
Perforation Interval:	1	Static Water Level:	33
Temperature:	0	Yield:	0
Hours Pumped:	0	Test Method:	Not Reported
Remarks:	Not Reported	Drilling Contractor:	73966
License #:	2425		

AE245

East
1/2 - 1 Mile
Lower

NV WELLS NV6000000114816

Log #:	116802	Notice of Intent:	69067
Waiver #:	Not Reported	Site Type:	N
Work Type:	N	Drill Method:	Z
Current Owner:	ANTEA GROUP	Completion Date:	2013 5 7
Gravel Packed:	Y	Seal Depth:	26
Depth Drilled:	33	Depth to Bedrock:	0
Aquifer:	Not Reported	Casing Depth:	32
Casing Diameter:	2	Casing Reduction:	0
Perforation From (ft):	27	Perforation To (ft):	32
Perforation Interval:	1	Static Water Level:	33
Temperature:	0	Yield:	0
Hours Pumped:	0	Test Method:	Not Reported
Remarks:	Not Reported	Drilling Contractor:	73966
License #:	2425		

AF246

West
1/2 - 1 Mile
Higher

NV WELLS NV6000000106351

Log #:	108322	Notice of Intent:	63481
Waiver #:	MO1517	Site Type:	N
Work Type:	N	Drill Method:	Z
Current Owner:	WASHOE COUNTY	Completion Date:	2009 113
Gravel Packed:	Y	Seal Depth:	302
Depth Drilled:	345	Depth to Bedrock:	0
Aquifer:	Not Reported	Casing Depth:	315
Casing Diameter:	2	Casing Reduction:	0
Perforation From (ft):	305	Perforation To (ft):	315
Perforation Interval:	1	Static Water Level:	21
Temperature:	69.8	Yield:	3
Hours Pumped:	1.25	Test Method:	P
Remarks:	NAD 27. WELL TYPE IS SONIC.	License #:	2377
Drilling Contractor:	12852		

AG247

SSE
1/2 - 1 Mile
Lower

NV WELLS NV6000000069318

Log #:	71101	Notice of Intent:	34211
Waiver #:	Not Reported	Site Type:	N
Work Type:	N	Drill Method:	A

GEOCHECK® - PHYSICAL SETTING SOURCE MAP FINDINGS

Current Owner:	ARCO PETROLEUM PRODUCTS CO	Gravel Packed:	Y
Completion Date:	1998 311	Depth Drilled:	54
Seal Depth:	20	Aquifer:	Not Reported
Depth to Bedrock:	0	Casing Diameter:	4
Casing Depth:	53	Perforation From (ft):	23
Casing Reduction:	0	Perforation Interval:	1
Perforation To (ft):	53	Temperature:	0
Static Water Level:	39	Hours Pumped:	0
Yield:	0	Remarks:	Not Reported
Test Method:	Not Reported	License #:	1954
Drilling Contractor:	31386		

AG248
SSE
1/2 - 1 Mile
Lower

NV WELLS NV6000000069316

Log #:	71099	Notice of Intent:	34211
Waiver #:	Not Reported	Site Type:	N
Work Type:	N	Drill Method:	A
Current Owner:	ARCO PETROLEUM PRODUCTS CO		
Completion Date:	1998 310	Gravel Packed:	Y
Seal Depth:	20	Depth Drilled:	54
Depth to Bedrock:	0	Aquifer:	Not Reported
Casing Depth:	53	Casing Diameter:	4
Casing Reduction:	0	Perforation From (ft):	23
Perforation To (ft):	53	Perforation Interval:	1
Static Water Level:	39	Temperature:	0
Yield:	0	Hours Pumped:	0
Test Method:	Not Reported	Remarks:	Not Reported
Drilling Contractor:	31386	License #:	1954

AG249
SSE
1/2 - 1 Mile
Lower

NV WELLS NV6000000069312

Log #:	71095	Notice of Intent:	34211
Waiver #:	Not Reported	Site Type:	N
Work Type:	N	Drill Method:	A
Current Owner:	ARCO PETROLEUM PRODUCTS CO		
Completion Date:	1998 310	Gravel Packed:	Y
Seal Depth:	20	Depth Drilled:	54
Depth to Bedrock:	0	Aquifer:	Not Reported
Casing Depth:	54	Casing Diameter:	4
Casing Reduction:	0	Perforation From (ft):	25
Perforation To (ft):	54	Perforation Interval:	1
Static Water Level:	39	Temperature:	0
Yield:	0	Hours Pumped:	0
Test Method:	Not Reported	Remarks:	Not Reported
Drilling Contractor:	31386	License #:	1954

GEOCHECK® - PHYSICAL SETTING SOURCE MAP FINDINGS

Map ID
Direction
Distance
Elevation

Database EDR ID Number

AG250
SSE
1/2 - 1 Mile
Lower

NV WELLS NV6000000070420

Log #:	72204	Notice of Intent:	34215
Waiver #:	Not Reported	Site Type:	N
Work Type:	N	Drill Method:	H
Current Owner:	ARCO PETROLEUM PRODUCTS CO		
Completion Date:	1998 6 5	Gravel Packed:	Y
Seal Depth:	25	Depth Drilled:	53
Depth to Bedrock:	0	Aquifer:	Not Reported
Casing Depth:	53	Casing Diameter:	4
Casing Reduction:	0	Perforation From (ft):	28
Perforation To (ft):	53	Perforation Interval:	1
Static Water Level:	38	Temperature:	0
Yield:	0	Hours Pumped:	0
Test Method:	Not Reported	Remarks:	Not Reported
Drilling Contractor:	31386	License #:	1954

AG251
SSE
1/2 - 1 Mile
Lower

NV WELLS NV6000000070419

Log #:	72203	Notice of Intent:	34215
Waiver #:	Not Reported	Site Type:	N
Work Type:	N	Drill Method:	H
Current Owner:	ARCO PETROLEUM PRODUCTS CO		
Completion Date:	1998 6 6	Gravel Packed:	Y
Seal Depth:	19	Depth Drilled:	47
Depth to Bedrock:	0	Aquifer:	Not Reported
Casing Depth:	47	Casing Diameter:	4
Casing Reduction:	0	Perforation From (ft):	22
Perforation To (ft):	47	Perforation Interval:	1
Static Water Level:	35	Temperature:	0
Yield:	0	Hours Pumped:	0
Test Method:	Not Reported	Remarks:	Not Reported
Drilling Contractor:	31386	License #:	1954

AG252
SSE
1/2 - 1 Mile
Lower

NV WELLS NV6000000069319

Log #:	71102	Notice of Intent:	34211
Waiver #:	Not Reported	Site Type:	N
Work Type:	N	Drill Method:	A
Current Owner:	ARCO PETROLEUM PRODUCTS CO		
Completion Date:	1998 227	Gravel Packed:	Y
Seal Depth:	20	Depth Drilled:	54
Depth to Bedrock:	0	Aquifer:	Not Reported
Casing Depth:	53	Casing Diameter:	4
Casing Reduction:	0	Perforation From (ft):	23
Perforation To (ft):	53	Perforation Interval:	1
Static Water Level:	39	Temperature:	0

GEOCHECK® - PHYSICAL SETTING SOURCE MAP FINDINGS

Yield:	0	Hours Pumped:	0
Test Method:	Not Reported	Remarks:	Not Reported
Drilling Contractor:	31386	License #:	1954

AG253
SSE
1/2 - 1 Mile
Lower

NV WELLS NV6000000038691

Log #:	40267	Notice of Intent:	19639
Waiver #:	Not Reported	Site Type:	N
Work Type:	N	Drill Method:	A
Current Owner:	MODEL DAIRY	Completion Date:	1992 3 6
Gravel Packed:	Y	Seal Depth:	3
Depth Drilled:	85	Depth to Bedrock:	0
Aquifer:	Not Reported	Casing Depth:	75
Casing Diameter:	4	Casing Reduction:	0
Perforation From (ft):	60	Perforation To (ft):	75
Perforation Interval:	1	Static Water Level:	65
Temperature:	68	Yield:	0
Hours Pumped:	0	Test Method:	Not Reported
Remarks:	WAIVER NO=MO492	Drilling Contractor:	22549
License #:	908		

AG254
SSE
1/2 - 1 Mile
Lower

NV WELLS NV6000000037080

Log #:	38654	Notice of Intent:	14195
Waiver #:	Not Reported	Site Type:	N
Work Type:	N	Drill Method:	A
Current Owner:	LEE BROS LEASING	Completion Date:	1992 211
Gravel Packed:	Y	Seal Depth:	4
Depth Drilled:	30	Depth to Bedrock:	0
Aquifer:	Not Reported	Casing Depth:	30
Casing Diameter:	2	Casing Reduction:	0
Perforation From (ft):	5	Perforation To (ft):	30
Perforation Interval:	1	Static Water Level:	0
Temperature:	0	Yield:	0
Hours Pumped:	0	Test Method:	Not Reported
Remarks:	PROP USE=MONITOR/VAPOR EXTRACTION	License #:	1028
Drilling Contractor:	Not Reported		

AG255
SSE
1/2 - 1 Mile
Lower

NV WELLS NV6000000010500

Log #:	11518	Notice of Intent:	0
Waiver #:	Not Reported	Site Type:	N
Work Type:	N	Drill Method:	H
Current Owner:	S P P C	Completion Date:	1971 5 3
Gravel Packed:	Not Reported	Seal Depth:	0
Depth Drilled:	618	Depth to Bedrock:	0
Aquifer:	Not Reported	Casing Depth:	498

GEOCHECK® - PHYSICAL SETTING SOURCE MAP FINDINGS

Casing Diameter:	24	Casing Reduction:	2
Perforation From (ft):	233	Perforation To (ft):	498
Perforation Interval:	1	Static Water Level:	60
Temperature:	60	Yield:	0
Hours Pumped:	0	Test Method:	Not Reported
Remarks:	Not Reported	Drilling Contractor:	5573
License #:	557		

AG256
SSE
1/2 - 1 Mile
Lower

NV WELLS NV6000000069302

Log #:	71085	Notice of Intent:	34211
Waiver #:	Not Reported	Site Type:	N
Work Type:	N	Drill Method:	A
Current Owner:	ARCO PETROLEUM PRODUCTS CO		
Completion Date:	1998 3 4	Gravel Packed:	Y
Seal Depth:	20	Depth Drilled:	54
Depth to Bedrock:	0	Aquifer:	Not Reported
Casing Depth:	54	Casing Diameter:	4
Casing Reduction:	0	Perforation From (ft):	25
Perforation To (ft):	54	Perforation Interval:	1
Static Water Level:	39	Temperature:	0
Yield:	0	Hours Pumped:	0
Test Method:	Not Reported	Remarks:	Not Reported
Drilling Contractor:	31386	License #:	1954

AG257
SSE
1/2 - 1 Mile
Lower

NV WELLS NV6000000069298

Log #:	71081	Notice of Intent:	34211
Waiver #:	Not Reported	Site Type:	N
Work Type:	N	Drill Method:	A
Current Owner:	ARCO PETROLEUM PRODUCTS CO		
Completion Date:	1998 3 4	Gravel Packed:	Y
Seal Depth:	20	Depth Drilled:	54
Depth to Bedrock:	0	Aquifer:	Not Reported
Casing Depth:	54	Casing Diameter:	4
Casing Reduction:	0	Perforation From (ft):	23
Perforation To (ft):	54	Perforation Interval:	1
Static Water Level:	39	Temperature:	0
Yield:	0	Hours Pumped:	0
Test Method:	Not Reported	Remarks:	Not Reported
Drilling Contractor:	31386	License #:	1954

AG258
SSE
1/2 - 1 Mile
Lower

NV WELLS NV6000000040176

Log #:	41760	Notice of Intent:	21211
Waiver #:	Not Reported	Site Type:	E
Work Type:	P	Drill Method:	A

GEOCHECK® - PHYSICAL SETTING SOURCE MAP FINDINGS

Current Owner:	LEE BROS LEASING	Completion Date:	1993 319
Gravel Packed:	Y	Seal Depth:	4
Depth Drilled:	30	Depth to Bedrock:	0
Aquifer:	Not Reported	Casing Depth:	30
Casing Diameter:	2	Casing Reduction:	0
Perforation From (ft):	5	Perforation To (ft):	30
Perforation Interval:	1	Static Water Level:	0
Temperature:	0	Yield:	0
Hours Pumped:	0	Test Method:	Not Reported
Remarks:	PROP USE=MONITOR	Drilling Contractor:	34525
License #:	1028		

AG259
SSE
1/2 - 1 Mile
Lower

NV WELLS NV6000000086917

Log #:	88784	Notice of Intent:	48813
Waiver #:	Not Reported	Site Type:	N
Work Type:	N	Drill Method:	V
Current Owner:	WASHOE COUNTY	Completion Date:	2003 3 7
Gravel Packed:	Y	Seal Depth:	31
Depth Drilled:	60	Depth to Bedrock:	0
Aquifer:	Not Reported	Casing Depth:	60
Casing Diameter:	2	Casing Reduction:	0
Perforation From (ft):	35	Perforation To (ft):	60
Perforation Interval:	1	Static Water Level:	45
Temperature:	0	Yield:	0
Hours Pumped:	0	Test Method:	Not Reported
Remarks:	WL030040	Drilling Contractor:	51765
License #:	1677		

AG260
SSE
1/2 - 1 Mile
Lower

NV WELLS NV6000000081975

Log #:	83866	Notice of Intent:	42095
Waiver #:	Not Reported	Site Type:	N
Work Type:	N	Drill Method:	Z
Current Owner:	WASHOE COUNTY	Completion Date:	2001 427
Gravel Packed:	Y	Seal Depth:	318
Depth Drilled:	350	Depth to Bedrock:	0
Aquifer:	Not Reported	Casing Depth:	350
Casing Diameter:	2	Casing Reduction:	0
Perforation From (ft):	327	Perforation To (ft):	347
Perforation Interval:	1	Static Water Level:	53
Temperature:	0	Yield:	0
Hours Pumped:	0	Test Method:	Not Reported
Remarks:	Not Reported	Drilling Contractor:	21976
License #:	2148		

GEOCHECK® - PHYSICAL SETTING SOURCE MAP FINDINGS

Map ID
Direction
Distance
Elevation

Database EDR ID Number

AG261
SSE
1/2 - 1 Mile
Lower

NV WELLS NV6000000081942

Log #:	83806	Notice of Intent:	42098
Waiver #:	Not Reported	Site Type:	N
Work Type:	N	Drill Method:	Z
Current Owner:	WASHOE COUNTY	Completion Date:	2001 323
Gravel Packed:	Y	Seal Depth:	27
Depth Drilled:	56	Depth to Bedrock:	0
Aquifer:	Not Reported	Casing Depth:	56
Casing Diameter:	2	Casing Reduction:	0
Perforation From (ft):	35	Perforation To (ft):	55
Perforation Interval:	1	Static Water Level:	39
Temperature:	0	Yield:	0
Hours Pumped:	0	Test Method:	Not Reported
Remarks:	Not Reported	Drilling Contractor:	21976
License #:	2168		

AG262
SSE
1/2 - 1 Mile
Lower

NV WELLS NV6000000086936

Log #:	88803	Notice of Intent:	48815
Waiver #:	Not Reported	Site Type:	N
Work Type:	N	Drill Method:	V
Current Owner:	WASHOE COUNTY	Completion Date:	2003 328
Gravel Packed:	Y	Seal Depth:	38
Depth Drilled:	70	Depth to Bedrock:	0
Aquifer:	Not Reported	Casing Depth:	70
Casing Diameter:	2	Casing Reduction:	0
Perforation From (ft):	40	Perforation To (ft):	70
Perforation Interval:	1	Static Water Level:	0
Temperature:	0	Yield:	0
Hours Pumped:	0	Test Method:	Not Reported
Remarks:	Not Reported	Drilling Contractor:	51765
License #:	1677		

AG263
SSE
1/2 - 1 Mile
Lower

NV WELLS NV6000000086935

Log #:	88802	Notice of Intent:	48823
Waiver #:	Not Reported	Site Type:	N
Work Type:	N	Drill Method:	V
Current Owner:	WASHOE COUNTY	Completion Date:	2003 326
Gravel Packed:	Y	Seal Depth:	34
Depth Drilled:	56	Depth to Bedrock:	0
Aquifer:	Not Reported	Casing Depth:	56
Casing Diameter:	2	Casing Reduction:	0
Perforation From (ft):	36	Perforation To (ft):	56
Perforation Interval:	1	Static Water Level:	40
Temperature:	0	Yield:	0

GEOCHECK® - PHYSICAL SETTING SOURCE MAP FINDINGS

Hours Pumped:	0	Test Method:	Not Reported
Remarks:	Not Reported	Drilling Contractor:	51765
License #:	1677		

AG264
SSE
1/2 - 1 Mile
Lower

NV WELLS NV6000000086918

Log #:	88785	Notice of Intent:	48814
Waiver #:	Not Reported	Site Type:	N
Work Type:	N	Drill Method:	V
Current Owner:	WASHOE COUNTY	Completion Date:	2003 3 8
Gravel Packed:	Y	Seal Depth:	38
Depth Drilled:	70	Depth to Bedrock:	0
Aquifer:	Not Reported	Casing Depth:	70
Casing Diameter:	2	Casing Reduction:	0
Perforation From (ft):	40	Perforation To (ft):	70
Perforation Interval:	1	Static Water Level:	50
Temperature:	0	Yield:	0
Hours Pumped:	0	Test Method:	Not Reported
Remarks:	WL030040	Drilling Contractor:	51765
License #:	1677		

AG265
SSE
1/2 - 1 Mile
Lower

NV WELLS NV6000000070424

Log #:	72208	Notice of Intent:	34215
Waiver #:	Not Reported	Site Type:	N
Work Type:	N	Drill Method:	A
Current Owner:	ARCO PETROLEUM PRODUCTS CO	Gravel Packed:	Y
Completion Date:	1998 623	Depth Drilled:	54
Seal Depth:	25	Aquifer:	Not Reported
Depth to Bedrock:	0	Casing Diameter:	4
Casing Depth:	53	Perforation From (ft):	25
Casing Reduction:	0	Perforation Interval:	1
Perforation To (ft):	53	Temperature:	0
Static Water Level:	38	Hours Pumped:	0
Yield:	0	Remarks:	Not Reported
Test Method:	Not Reported	License #:	1954
Drilling Contractor:	31386		

AG266
SSE
1/2 - 1 Mile
Lower

NV WELLS NV6000000070423

Log #:	72207	Notice of Intent:	34215
Waiver #:	Not Reported	Site Type:	N
Work Type:	N	Drill Method:	A
Current Owner:	ARCO PETROLEUM PRODUCTS CO	Gravel Packed:	Y
Completion Date:	1998 624	Depth Drilled:	54
Seal Depth:	25	Aquifer:	Not Reported
Depth to Bedrock:	0		

GEOCHECK® - PHYSICAL SETTING SOURCE MAP FINDINGS

Casing Depth:	53	Casing Diameter:	4
Casing Reduction:	0	Perforation From (ft):	28
Perforation To (ft):	53	Perforation Interval:	1
Static Water Level:	38	Temperature:	0
Yield:	0	Hours Pumped:	0
Test Method:	Not Reported	Remarks:	Not Reported
Drilling Contractor:	31386	License #:	1954

AG267
SSE
1/2 - 1 Mile
Lower

NV WELLS NV6000000070421

Log #:	72205	Notice of Intent:	34215
Waiver #:	Not Reported	Site Type:	N
Work Type:	N	Drill Method:	H
Current Owner:	ARCO PETROLEUM PRODUCTS CO		
Completion Date:	1998 6 4	Gravel Packed:	Y
Seal Depth:	50	Depth Drilled:	59
Depth to Bedrock:	0	Aquifer:	Not Reported
Casing Depth:	58	Casing Diameter:	2
Casing Reduction:	0	Perforation From (ft):	55
Perforation To (ft):	58	Perforation Interval:	1
Static Water Level:	37	Temperature:	0
Yield:	0	Hours Pumped:	0
Test Method:	Not Reported	Remarks:	Not Reported
Drilling Contractor:	31386	License #:	1954

AG268
SSE
1/2 - 1 Mile
Lower

NV WELLS NV6000000070499

Log #:	72283	Notice of Intent:	34213
Waiver #:	Not Reported	Site Type:	N
Work Type:	N	Drill Method:	H
Current Owner:	ARCO PETROLEUM PRODUCTS CO		
Completion Date:	1998 4 7	Gravel Packed:	Y
Seal Depth:	23	Depth Drilled:	52
Depth to Bedrock:	0	Aquifer:	Not Reported
Casing Depth:	50	Casing Diameter:	4
Casing Reduction:	0	Perforation From (ft):	25
Perforation To (ft):	50	Perforation Interval:	1
Static Water Level:	35	Temperature:	0
Yield:	0	Hours Pumped:	0
Test Method:	Not Reported	Remarks:	Not Reported
Drilling Contractor:	31386	License #:	1954

AG269
SSE
1/2 - 1 Mile
Lower

NV WELLS NV6000000070497

Log #:	72281	Notice of Intent:	34213
Waiver #:	Not Reported	Site Type:	N
Work Type:	N	Drill Method:	H

GEOCHECK® - PHYSICAL SETTING SOURCE MAP FINDINGS

Current Owner:	ARCO PETROLEUM PRODUCTS CO	Gravel Packed:	Y
Completion Date:	1998 4 8	Depth Drilled:	54
Seal Depth:	25	Aquifer:	Not Reported
Depth to Bedrock:	0	Casing Diameter:	4
Casing Depth:	53	Perforation From (ft):	28
Casing Reduction:	0	Perforation Interval:	1
Perforation To (ft):	53	Temperature:	0
Static Water Level:	36	Hours Pumped:	0
Yield:	0	Remarks:	Not Reported
Test Method:	Not Reported	License #:	1954
Drilling Contractor:	31386		

AG270
SSE
1/2 - 1 Mile
Lower

NV WELLS NV6000000070496

Log #:	72280	Notice of Intent:	34213
Waiver #:	Not Reported	Site Type:	N
Work Type:	N	Drill Method:	H
Current Owner:	ARCO PETROLEUM PRODUCTS CO		
Completion Date:	1998 4 6	Gravel Packed:	Y
Seal Depth:	25	Depth Drilled:	54
Depth to Bedrock:	0	Aquifer:	Not Reported
Casing Depth:	53	Casing Diameter:	4
Casing Reduction:	0	Perforation From (ft):	28
Perforation To (ft):	53	Perforation Interval:	1
Static Water Level:	37	Temperature:	0
Yield:	0	Hours Pumped:	0
Test Method:	Not Reported	Remarks:	Not Reported
Drilling Contractor:	31386	License #:	1954

AH271
WSW
1/2 - 1 Mile
Higher

NV WELLS NV6000000117847

Log #:	119836	Notice of Intent:	63121
Waiver #:	Not Reported	Site Type:	E
Work Type:	P	Drill Method:	Z
Current Owner:	CITY OF RENO	Completion Date:	2014 324
Gravel Packed:	N	Seal Depth:	45
Depth Drilled:	45	Depth to Bedrock:	0
Aquifer:	Not Reported	Casing Depth:	45
Casing Diameter:	4	Casing Reduction:	0
Perforation From (ft):	0	Perforation To (ft):	0
Perforation Interval:	1	Static Water Level:	29
Temperature:	0	Yield:	0
Hours Pumped:	0	Test Method:	Not Reported
Remarks:	Not Reported	Drilling Contractor:	34525
License #:	1028		

GEOCHECK® - PHYSICAL SETTING SOURCE MAP FINDINGS

Map ID
Direction
Distance
Elevation

Database EDR ID Number

AF272
West
1/2 - 1 Mile
Higher

NV WELLS NV6000000106352

Log #:	108323	Notice of Intent:	63482
Waiver #:	MO1517	Site Type:	N
Work Type:	N	Drill Method:	Z
Current Owner:	WASHOE COUNTY	Completion Date:	2009 115
Gravel Packed:	Y	Seal Depth:	113
Depth Drilled:	145	Depth to Bedrock:	0
Aquifer:	Not Reported	Casing Depth:	130
Casing Diameter:	2	Casing Reduction:	0
Perforation From (ft):	115	Perforation To (ft):	130
Perforation Interval:	1	Static Water Level:	29.75
Temperature:	69.8	Yield:	3
Hours Pumped:	1.35	Test Method:	P
Remarks:	NAD 27. WELL TYPE IS SONIC.		
Drilling Contractor:	12852	License #:	2377

AH273
WSW
1/2 - 1 Mile
Higher

NV WELLS NV6000000117844

Log #:	119833	Notice of Intent:	63121
Waiver #:	Not Reported	Site Type:	E
Work Type:	P	Drill Method:	Z
Current Owner:	CITY OF RENO	Completion Date:	2014 324
Gravel Packed:	N	Seal Depth:	30
Depth Drilled:	30	Depth to Bedrock:	0
Aquifer:	Not Reported	Casing Depth:	30
Casing Diameter:	2	Casing Reduction:	0
Perforation From (ft):	0	Perforation To (ft):	0
Perforation Interval:	1	Static Water Level:	29
Temperature:	0	Yield:	0
Hours Pumped:	0	Test Method:	Not Reported
Remarks:	Not Reported	Drilling Contractor:	34525
License #:	1028		

AH274
WSW
1/2 - 1 Mile
Higher

NV WELLS NV6000000117845

Log #:	119834	Notice of Intent:	63121
Waiver #:	Not Reported	Site Type:	E
Work Type:	P	Drill Method:	Z
Current Owner:	CITY OF RENO	Completion Date:	2014 325
Gravel Packed:	N	Seal Depth:	30
Depth Drilled:	30	Depth to Bedrock:	0
Aquifer:	Not Reported	Casing Depth:	30
Casing Diameter:	2	Casing Reduction:	0
Perforation From (ft):	0	Perforation To (ft):	0
Perforation Interval:	1	Static Water Level:	0
Temperature:	0	Yield:	0

GEOCHECK® - PHYSICAL SETTING SOURCE MAP FINDINGS

Hours Pumped:	0	Test Method:	Not Reported
Remarks:	Not Reported	Drilling Contractor:	34525
License #:	1028		

AI275
ESE
1/2 - 1 Mile
Lower

NV WELLS NV6000000002968

Log #:	3231	Notice of Intent:	0
Waiver #:	Not Reported	Site Type:	N
Work Type:	N	Drill Method:	C
Current Owner:	STATE OF NEVADA MENTAL HOSPITAL		
Completion Date:	195510 5	Gravel Packed:	Not Reported
Seal Depth:	0	Depth Drilled:	201
Depth to Bedrock:	0	Aquifer:	Not Reported
Casing Depth:	200	Casing Diameter:	12
Casing Reduction:	0	Perforation From (ft):	181
Perforation To (ft):	201	Perforation Interval:	1
Static Water Level:	0	Temperature:	0
Yield:	0	Hours Pumped:	0
Test Method:	Not Reported	Remarks:	WATER WILL BE USED FOR BOILERS
Drilling Contractor:	Not Reported	License #:	29

AI276
ESE
1/2 - 1 Mile
Lower

NV WELLS NV6000000009806

Log #:	10787	Notice of Intent:	0
Waiver #:	Not Reported	Site Type:	N
Work Type:	N	Drill Method:	C
Current Owner:	STIPECK, FRANK		
Gravel Packed:	Not Reported	Completion Date:	19681010
Depth Drilled:	80	Seal Depth:	0
Aquifer:	Not Reported	Depth to Bedrock:	0
Casing Diameter:	6	Casing Depth:	80
Perforation From (ft):	60	Casing Reduction:	0
Perforation Interval:	1	Perforation To (ft):	80
Temperature:	0	Static Water Level:	2.5
Hours Pumped:	0	Yield:	30
Remarks:	Not Reported	Test Method:	B
License #:	307	Drilling Contractor:	Not Reported

AJ277
NE
1/2 - 1 Mile
Lower

NV WELLS NV6000000107334

Log #:	109307	Notice of Intent:	65100
Waiver #:	MO-1556	Site Type:	N
Work Type:	N	Drill Method:	Z
Current Owner:	CITY OF RENO		
Gravel Packed:	Y	Completion Date:	200911 5
Depth Drilled:	310	Seal Depth:	186
Aquifer:	Not Reported	Depth to Bedrock:	0
		Casing Depth:	206

GEOCHECK® - PHYSICAL SETTING SOURCE MAP FINDINGS

Casing Diameter:	4.5	Casing Reduction:	0
Perforation From (ft):	186	Perforation To (ft):	206
Perforation Interval:	1	Static Water Level:	31
Temperature:	0	Yield:	0
Hours Pumped:	0	Test Method:	Not Reported
Remarks:	NAD 27. WELL TYPE IS SONIC.		
Drilling Contractor:	0010157	License #:	2405

278
West
1/2 - 1 Mile
Higher

NV WELLS NV6000000113234

Log #:	115215	Notice of Intent:	67778
Waiver #:	Not Reported	Site Type:	N
Work Type:	P	Drill Method:	Z
Current Owner:	WASHOE COUNTY DEPT OF WATER RESOURCES		
Completion Date:	2012 330	Gravel Packed:	Not Reported
Seal Depth:	211	Depth Drilled:	211
Depth to Bedrock:	0	Aquifer:	Not Reported
Casing Depth:	211	Casing Diameter:	8
Casing Reduction:	1	Perforation From (ft):	1
Perforation To (ft):	211	Perforation Interval:	1
Static Water Level:	31.5	Temperature:	0
Yield:	0	Hours Pumped:	0
Test Method:	Not Reported	Remarks:	Not Reported
Drilling Contractor:	39920	License #:	2265

AJ279
NE
1/2 - 1 Mile
Lower

NV WELLS NV6000000107335

Log #:	109308	Notice of Intent:	65100
Waiver #:	MO-1556	Site Type:	N
Work Type:	N	Drill Method:	Z
Current Owner:	CITY OF RENO		
Gravel Packed:	Y	Completion Date:	200911 6
Depth Drilled:	145	Seal Depth:	120
Aquifer:	Not Reported	Depth to Bedrock:	0
Casing Diameter:	4.5	Casing Depth:	145
Perforation From (ft):	125	Casing Reduction:	0
Perforation Interval:	1	Perforation To (ft):	145
Temperature:	0	Static Water Level:	32
Hours Pumped:	0	Yield:	0
Remarks:	NAD 27. WELL TYPE IS SONIC.		
Drilling Contractor:	0010157	Test Method:	Not Reported
		License #:	2405

AJ280
NE
1/2 - 1 Mile
Lower

NV WELLS NV6000000107331

Log #:	109304	Notice of Intent:	65100
Waiver #:	MO-1556	Site Type:	N
Work Type:	N	Drill Method:	Z

GEOCHECK® - PHYSICAL SETTING SOURCE MAP FINDINGS

Current Owner:	CITY OF RENO	Completion Date:	200911 8
Gravel Packed:	Y	Seal Depth:	61
Depth Drilled:	105	Depth to Bedrock:	0
Aquifer:	Not Reported	Casing Depth:	75
Casing Diameter:	4.5	Casing Reduction:	0
Perforation From (ft):	65	Perforation To (ft):	75
Perforation Interval:	1	Static Water Level:	31
Temperature:	0	Yield:	0
Hours Pumped:	0	Test Method:	Not Reported
Remarks:	NAD 27. WELL TYPE IS SONIC.	License #:	2405
Drilling Contractor:	0010157		

AJ281
NE
1/2 - 1 Mile
Lower

NV WELLS NV6000000114685

Log #:	116669	Notice of Intent:	68349
Waiver #:	Not Reported	Site Type:	E
Work Type:	P	Drill Method:	Z
Current Owner:	WASHOE COUNTY DEPARTMENT OF WATER RESOURCES		
Completion Date:	2013 418	Gravel Packed:	N
Seal Depth:	145	Depth Drilled:	145
Depth to Bedrock:	0	Aquifer:	Not Reported
Casing Depth:	145	Casing Diameter:	4
Casing Reduction:	0	Perforation From (ft):	125
Perforation To (ft):	145	Perforation Interval:	1
Static Water Level:	31.5	Temperature:	0
Yield:	0	Hours Pumped:	0
Test Method:	U	Remarks:	Not Reported
Drilling Contractor:	39920	License #:	2265

AJ282
NE
1/2 - 1 Mile
Lower

NV WELLS NV6000000107307

Log #:	109280	Notice of Intent:	65124
Waiver #:	MO-1556	Site Type:	N
Work Type:	N	Drill Method:	Z
Current Owner:	CITY OF RENO		
Gravel Packed:	Y	Completion Date:	200911 9
Depth Drilled:	55	Seal Depth:	34
Aquifer:	Not Reported	Depth to Bedrock:	0
Casing Diameter:	4.5	Casing Depth:	45
Perforation From (ft):	35	Casing Reduction:	0
Perforation Interval:	1	Perforation To (ft):	45
Temperature:	0	Static Water Level:	17
Hours Pumped:	0	Yield:	0
Remarks:	NAD 27. WELL TYPE IS SONIC.	Test Method:	Not Reported
Drilling Contractor:	0010157	License #:	2405

GEOCHECK® - PHYSICAL SETTING SOURCE MAP FINDINGS

Map ID
Direction
Distance
Elevation

Database EDR ID Number

AG283
SSE
1/2 - 1 Mile
Lower

NV WELLS NV6000000116425

Log #:	118413	Notice of Intent:	69322
Waiver #:	Not Reported	Site Type:	N
Work Type:	N	Drill Method:	Z
Current Owner:	WASHOE COUNTY	Completion Date:	2013 9 9
Gravel Packed:	Y	Seal Depth:	3
Depth Drilled:	5	Depth to Bedrock:	0
Aquifer:	Not Reported	Casing Depth:	5
Casing Diameter:	2	Casing Reduction:	0
Perforation From (ft):	4	Perforation To (ft):	5
Perforation Interval:	1	Static Water Level:	0
Temperature:	0	Yield:	0
Hours Pumped:	0	Test Method:	Not Reported
Remarks:	Not Reported	Drilling Contractor:	73966
License #:	2434		

AJ284
NE
1/2 - 1 Mile
Lower

NV WELLS NV6000000114687

Log #:	116671	Notice of Intent:	68349
Waiver #:	Not Reported	Site Type:	E
Work Type:	P	Drill Method:	Z
Current Owner:	WASHOE COUNTY DEPARTMENT OF WATER RESOURCES		
Completion Date:	2013 418	Gravel Packed:	N
Seal Depth:	75	Depth Drilled:	75
Depth to Bedrock:	0	Aquifer:	Not Reported
Casing Depth:	75	Casing Diameter:	4
Casing Reduction:	0	Perforation From (ft):	65
Perforation To (ft):	75	Perforation Interval:	1
Static Water Level:	29	Temperature:	0
Yield:	0	Hours Pumped:	0
Test Method:	Not Reported	Remarks:	Not Reported
Drilling Contractor:	39920	License #:	2265

AH285
WSW
1/2 - 1 Mile
Higher

NV WELLS NV6000000117852

Log #:	119841	Notice of Intent:	63121
Waiver #:	Not Reported	Site Type:	E
Work Type:	P	Drill Method:	Z
Current Owner:	CITY OF RENO	Completion Date:	2014 325
Gravel Packed:	N	Seal Depth:	43
Depth Drilled:	43	Depth to Bedrock:	0
Aquifer:	Not Reported	Casing Depth:	43
Casing Diameter:	1	Casing Reduction:	0
Perforation From (ft):	0	Perforation To (ft):	0
Perforation Interval:	1	Static Water Level:	27
Temperature:	0	Yield:	0

GEOCHECK® - PHYSICAL SETTING SOURCE MAP FINDINGS

Hours Pumped:	0	Test Method:	Not Reported
Remarks:	Not Reported	Drilling Contractor:	34525
License #:	1028		

AH286
WSW
1/2 - 1 Mile
Higher

NV WELLS NV6000000117853

Log #:	119842	Notice of Intent:	63121
Waiver #:	Not Reported	Site Type:	E
Work Type:	P	Drill Method:	Z
Current Owner:	CITY OF RENO	Completion Date:	2014 325
Gravel Packed:	N	Seal Depth:	44
Depth Drilled:	44	Depth to Bedrock:	0
Aquifer:	Not Reported	Casing Depth:	44
Casing Diameter:	1	Casing Reduction:	0
Perforation From (ft):	0	Perforation To (ft):	0
Perforation Interval:	1	Static Water Level:	35
Temperature:	0	Yield:	0
Hours Pumped:	0	Test Method:	Not Reported
Remarks:	Not Reported	Drilling Contractor:	34525
License #:	1028		

AH287
WSW
1/2 - 1 Mile
Higher

NV WELLS NV6000000117850

Log #:	119839	Notice of Intent:	63121
Waiver #:	Not Reported	Site Type:	E
Work Type:	P	Drill Method:	Z
Current Owner:	CITY OF RENO	Completion Date:	2014 325
Gravel Packed:	N	Seal Depth:	43
Depth Drilled:	43	Depth to Bedrock:	0
Aquifer:	Not Reported	Casing Depth:	43
Casing Diameter:	1	Casing Reduction:	0
Perforation From (ft):	0	Perforation To (ft):	0
Perforation Interval:	1	Static Water Level:	33
Temperature:	0	Yield:	0
Hours Pumped:	0	Test Method:	Not Reported
Remarks:	Not Reported	Drilling Contractor:	34525
License #:	1028		

AH288
WSW
1/2 - 1 Mile
Higher

NV WELLS NV6000000117851

Log #:	119840	Notice of Intent:	63121
Waiver #:	Not Reported	Site Type:	E
Work Type:	P	Drill Method:	Z
Current Owner:	CITY OF RENO	Completion Date:	2014 325
Gravel Packed:	N	Seal Depth:	44
Depth Drilled:	44	Depth to Bedrock:	0
Aquifer:	Not Reported	Casing Depth:	44

GEOCHECK® - PHYSICAL SETTING SOURCE MAP FINDINGS

Casing Diameter:	1	Casing Reduction:	0
Perforation From (ft):	0	Perforation To (ft):	0
Perforation Interval:	1	Static Water Level:	37
Temperature:	0	Yield:	0
Hours Pumped:	0	Test Method:	Not Reported
Remarks:	Not Reported	Drilling Contractor:	34525
License #:	1028		

AH289
WSW
1/2 - 1 Mile
Higher

NV WELLS NV6000000117856

Log #:	119845	Notice of Intent:	63121
Waiver #:	Not Reported	Site Type:	E
Work Type:	P	Drill Method:	Z
Current Owner:	CITY OF RENO	Completion Date:	2014 326
Gravel Packed:	N	Seal Depth:	44
Depth Drilled:	44	Depth to Bedrock:	0
Aquifer:	Not Reported	Casing Depth:	44
Casing Diameter:	1	Casing Reduction:	0
Perforation From (ft):	0	Perforation To (ft):	0
Perforation Interval:	1	Static Water Level:	35
Temperature:	0	Yield:	0
Hours Pumped:	0	Test Method:	Not Reported
Remarks:	Not Reported	Drilling Contractor:	34525
License #:	1028		

AH290
WSW
1/2 - 1 Mile
Higher

NV WELLS NV6000000117857

Log #:	119846	Notice of Intent:	63121
Waiver #:	Not Reported	Site Type:	E
Work Type:	P	Drill Method:	Z
Current Owner:	CITY OF RENO	Completion Date:	2014 326
Gravel Packed:	N	Seal Depth:	44
Depth Drilled:	44	Depth to Bedrock:	0
Aquifer:	Not Reported	Casing Depth:	44
Casing Diameter:	1	Casing Reduction:	0
Perforation From (ft):	0	Perforation To (ft):	0
Perforation Interval:	1	Static Water Level:	34
Temperature:	0	Yield:	0
Hours Pumped:	0	Test Method:	Not Reported
Remarks:	Not Reported	Drilling Contractor:	34525
License #:	1028		

AH291
WSW
1/2 - 1 Mile
Higher

NV WELLS NV6000000117854

Log #:	119843	Notice of Intent:	63121
Waiver #:	Not Reported	Site Type:	E
Work Type:	P	Drill Method:	Z

GEOCHECK® - PHYSICAL SETTING SOURCE MAP FINDINGS

Current Owner:	CITY OF RENO	Completion Date:	2014 325
Gravel Packed:	N	Seal Depth:	44
Depth Drilled:	44	Depth to Bedrock:	0
Aquifer:	Not Reported	Casing Depth:	44
Casing Diameter:	1	Casing Reduction:	0
Perforation From (ft):	0	Perforation To (ft):	0
Perforation Interval:	1	Static Water Level:	29
Temperature:	0	Yield:	0
Hours Pumped:	0	Test Method:	Not Reported
Remarks:	Not Reported	Drilling Contractor:	34525
License #:	1028		

AH292
WSW
1/2 - 1 Mile
Higher

NV WELLS NV6000000117855

Log #:	119844	Notice of Intent:	63121
Waiver #:	Not Reported	Site Type:	E
Work Type:	P	Drill Method:	Z
Current Owner:	CITY OF RENO	Completion Date:	2014 326
Gravel Packed:	N	Seal Depth:	44
Depth Drilled:	44	Depth to Bedrock:	0
Aquifer:	Not Reported	Casing Depth:	44
Casing Diameter:	1	Casing Reduction:	0
Perforation From (ft):	0	Perforation To (ft):	0
Perforation Interval:	1	Static Water Level:	29
Temperature:	0	Yield:	0
Hours Pumped:	0	Test Method:	Not Reported
Remarks:	Not Reported	Drilling Contractor:	34525
License #:	1028		

AK293
SE
1/2 - 1 Mile
Lower

NV WELLS NV6000000105063

Log #:	107034	Notice of Intent:	62023
Waiver #:	Not Reported	Site Type:	N
Work Type:	N	Drill Method:	Z
Current Owner:	STUART, ANDREW	Completion Date:	2008 728
Gravel Packed:	Y	Seal Depth:	18
Depth Drilled:	35	Depth to Bedrock:	0
Aquifer:	Not Reported	Casing Depth:	35
Casing Diameter:	2	Casing Reduction:	0
Perforation From (ft):	20	Perforation To (ft):	35
Perforation Interval:	1	Static Water Level:	13
Temperature:	0	Yield:	0
Hours Pumped:	0	Test Method:	Not Reported
Remarks:	NAD 27. WELL TYPE IS SONIC. FAC ID 4-00027.	License #:	2234
Drilling Contractor:	21976		

GEOCHECK® - PHYSICAL SETTING SOURCE MAP FINDINGS

Map ID
Direction
Distance
Elevation

Database EDR ID Number

AL294
NNE
1/2 - 1 Mile
Lower

NV WELLS NV6000000098601

Log #:	100554	Notice of Intent:	50778
Waiver #:	Not Reported	Site Type:	E
Work Type:	P	Drill Method:	B
Current Owner:	PAN PACIFIC RETAIL PROP	Completion Date:	2006 125
Gravel Packed:	Not Reported	Seal Depth:	75
Depth Drilled:	75	Depth to Bedrock:	0
Aquifer:	Not Reported	Casing Depth:	75
Casing Diameter:	4	Casing Reduction:	0
Perforation From (ft):	0	Perforation To (ft):	75
Perforation Interval:	1	Static Water Level:	33
Temperature:	0	Yield:	0
Hours Pumped:	0	Test Method:	Not Reported
Remarks:	Not Reported	Drilling Contractor:	34525
License #:	1028		

AL295
NNE
1/2 - 1 Mile
Lower

NV WELLS NV6000000098602

Log #:	100555	Notice of Intent:	50778
Waiver #:	Not Reported	Site Type:	E
Work Type:	P	Drill Method:	B
Current Owner:	PAN PACIFIC RETAIL PROP	Completion Date:	2006 125
Gravel Packed:	Not Reported	Seal Depth:	53
Depth Drilled:	53	Depth to Bedrock:	0
Aquifer:	Not Reported	Casing Depth:	53
Casing Diameter:	2	Casing Reduction:	0
Perforation From (ft):	0	Perforation To (ft):	53
Perforation Interval:	1	Static Water Level:	33
Temperature:	0	Yield:	0
Hours Pumped:	0	Test Method:	Not Reported
Remarks:	Not Reported	Drilling Contractor:	34525
License #:	1028		

AL296
NNE
1/2 - 1 Mile
Lower

NV WELLS NV6000000098603

Log #:	100556	Notice of Intent:	50778
Waiver #:	Not Reported	Site Type:	E
Work Type:	P	Drill Method:	B
Current Owner:	PAN PACIFIC RETAIL PROP	Completion Date:	2006 125
Gravel Packed:	Not Reported	Seal Depth:	55
Depth Drilled:	55	Depth to Bedrock:	0
Aquifer:	Not Reported	Casing Depth:	55
Casing Diameter:	2	Casing Reduction:	0
Perforation From (ft):	0	Perforation To (ft):	55
Perforation Interval:	1	Static Water Level:	38.9
Temperature:	0	Yield:	0

GEOCHECK® - PHYSICAL SETTING SOURCE MAP FINDINGS

Hours Pumped:	0	Test Method:	Not Reported
Remarks:	Not Reported	Drilling Contractor:	34525
License #:	1028		

AL297
NNE
1/2 - 1 Mile
Lower

NV WELLS NV600000000151

Log #:	171	Notice of Intent:	0
Waiver #:	Not Reported	Site Type:	N
Work Type:	N	Drill Method:	U
Current Owner:	YORI, GEORGE	Completion Date:	1947 325
Gravel Packed:	Not Reported	Seal Depth:	0
Depth Drilled:	45	Depth to Bedrock:	0
Aquifer:	Not Reported	Casing Depth:	34
Casing Diameter:	6	Casing Reduction:	0
Perforation From (ft):	0	Perforation To (ft):	0
Perforation Interval:	1	Static Water Level:	0
Temperature:	0	Yield:	10
Hours Pumped:	0	Test Method:	Not Reported
Remarks:	Not Reported	Drilling Contractor:	2
License #:	2		

AL298
NNE
1/2 - 1 Mile
Lower

NV WELLS NV6000000000801

Log #:	871	Notice of Intent:	0
Waiver #:	Not Reported	Site Type:	N
Work Type:	N	Drill Method:	C
Current Owner:	W W EVERETT	Completion Date:	1949 420
Gravel Packed:	Not Reported	Seal Depth:	0
Depth Drilled:	146	Depth to Bedrock:	0
Aquifer:	Not Reported	Casing Depth:	128
Casing Diameter:	6	Casing Reduction:	0
Perforation From (ft):	110	Perforation To (ft):	127
Perforation Interval:	1	Static Water Level:	30
Temperature:	0	Yield:	20
Hours Pumped:	13	Test Method:	A
Remarks:	Not Reported	Drilling Contractor:	3
License #:	3		

AL299
NNE
1/2 - 1 Mile
Lower

NV WELLS NV6000000001953

Log #:	2156	Notice of Intent:	0
Waiver #:	Not Reported	Site Type:	N
Work Type:	N	Drill Method:	C
Current Owner:	BRACKETT, DOROTHY	Completion Date:	1953 212
Gravel Packed:	Not Reported	Seal Depth:	0
Depth Drilled:	55	Depth to Bedrock:	0
Aquifer:	Not Reported	Casing Depth:	48

GEOCHECK® - PHYSICAL SETTING SOURCE MAP FINDINGS

Casing Diameter:	6	Casing Reduction:	0
Perforation From (ft):	37	Perforation To (ft):	46
Perforation Interval:	1	Static Water Level:	3
Temperature:	0	Yield:	0
Hours Pumped:	0	Test Method:	Not Reported
Remarks:	Not Reported	Drilling Contractor:	0
License #:	3		

AH300
WSW
1/2 - 1 Mile
Higher

NV WELLS NV6000000117849

Log #:	119838	Notice of Intent:	63121
Waiver #:	Not Reported	Site Type:	E
Work Type:	P	Drill Method:	Z
Current Owner:	CITY OF RENO	Completion Date:	2014 324
Gravel Packed:	N	Seal Depth:	40
Depth Drilled:	40	Depth to Bedrock:	0
Aquifer:	Not Reported	Casing Depth:	40
Casing Diameter:	1	Casing Reduction:	0
Perforation From (ft):	0	Perforation To (ft):	0
Perforation Interval:	1	Static Water Level:	29
Temperature:	0	Yield:	0
Hours Pumped:	0	Test Method:	Not Reported
Remarks:	Not Reported	Drilling Contractor:	34525
License #:	1028		

AH301
WSW
1/2 - 1 Mile
Higher

NV WELLS NV6000000117848

Log #:	119837	Notice of Intent:	63121
Waiver #:	Not Reported	Site Type:	E
Work Type:	P	Drill Method:	Z
Current Owner:	CITY OF RENO	Completion Date:	2014 324
Gravel Packed:	N	Seal Depth:	44
Depth Drilled:	44	Depth to Bedrock:	0
Aquifer:	Not Reported	Casing Depth:	44
Casing Diameter:	2	Casing Reduction:	0
Perforation From (ft):	0	Perforation To (ft):	0
Perforation Interval:	1	Static Water Level:	38
Temperature:	0	Yield:	0
Hours Pumped:	0	Test Method:	Not Reported
Remarks:	Not Reported	Drilling Contractor:	34525
License #:	1028		

AH302
WSW
1/2 - 1 Mile
Higher

NV WELLS NV6000000117842

Log #:	119831	Notice of Intent:	63121
Waiver #:	Not Reported	Site Type:	E
Work Type:	P	Drill Method:	Z

GEOCHECK® - PHYSICAL SETTING SOURCE MAP FINDINGS

Current Owner:	CITY OF RENO	Completion Date:	2014 324
Gravel Packed:	N	Seal Depth:	30
Depth Drilled:	30	Depth to Bedrock:	0
Aquifer:	Not Reported	Casing Depth:	30
Casing Diameter:	2	Casing Reduction:	0
Perforation From (ft):	0	Perforation To (ft):	0
Perforation Interval:	1	Static Water Level:	28
Temperature:	0	Yield:	0
Hours Pumped:	0	Test Method:	Not Reported
Remarks:	Not Reported	Drilling Contractor:	34525
License #:	1028		

AH303
WSW
1/2 - 1 Mile
Higher

NV WELLS NV6000000117843

Log #:	119832	Notice of Intent:	63121
Waiver #:	Not Reported	Site Type:	E
Work Type:	P	Drill Method:	Z
Current Owner:	CITY OF RENO	Completion Date:	2014 324
Gravel Packed:	N	Seal Depth:	30
Depth Drilled:	30	Depth to Bedrock:	0
Aquifer:	Not Reported	Casing Depth:	30
Casing Diameter:	2	Casing Reduction:	0
Perforation From (ft):	0	Perforation To (ft):	0
Perforation Interval:	1	Static Water Level:	28
Temperature:	0	Yield:	0
Hours Pumped:	0	Test Method:	Not Reported
Remarks:	Not Reported	Drilling Contractor:	34525
License #:	1028		

AH304
WSW
1/2 - 1 Mile
Higher

NV WELLS NV6000000117858

Log #:	119847	Notice of Intent:	63121
Waiver #:	Not Reported	Site Type:	E
Work Type:	P	Drill Method:	Z
Current Owner:	CITY OF RENO	Completion Date:	2014 326
Gravel Packed:	N	Seal Depth:	44
Depth Drilled:	44	Depth to Bedrock:	0
Aquifer:	Not Reported	Casing Depth:	44
Casing Diameter:	1	Casing Reduction:	0
Perforation From (ft):	0	Perforation To (ft):	0
Perforation Interval:	1	Static Water Level:	27
Temperature:	0	Yield:	0
Hours Pumped:	0	Test Method:	Not Reported
Remarks:	Not Reported	Drilling Contractor:	34525
License #:	1028		

GEOCHECK® - PHYSICAL SETTING SOURCE MAP FINDINGS

Map ID
Direction
Distance
Elevation

Database EDR ID Number

305
NNW
1/2 - 1 Mile
Higher

NV WELLS NV600000000472

Log #:	521	Notice of Intent:	0
Waiver #:	Not Reported	Site Type:	N
Work Type:	N	Drill Method:	C
Current Owner:	BURKES, CHAS	Completion Date:	1948 510
Gravel Packed:	Not Reported	Seal Depth:	0
Depth Drilled:	189	Depth to Bedrock:	0
Aquifer:	Not Reported	Casing Depth:	188
Casing Diameter:	6.625	Casing Reduction:	0
Perforation From (ft):	160	Perforation To (ft):	187
Perforation Interval:	1	Static Water Level:	29
Temperature:	0	Yield:	30
Hours Pumped:	0	Test Method:	B
Remarks:	AIR TEST PULLED WATER LEVEL DOWN TO 20 FT FROM BOTTOM		
Drilling Contractor:	3	License #:	3

AM306
SW
1/2 - 1 Mile
Higher

NV WELLS NV6000000045684

Log #:	47283	Notice of Intent:	26164
Waiver #:	MO835	Site Type:	N
Work Type:	N	Drill Method:	B
Current Owner:	TERRIBLE HERBST OIL CO	Completion Date:	1994 830
Gravel Packed:	Y	Seal Depth:	5
Depth Drilled:	35	Depth to Bedrock:	0
Aquifer:	Not Reported	Casing Depth:	35
Casing Diameter:	2	Casing Reduction:	0
Perforation From (ft):	15	Perforation To (ft):	35
Perforation Interval:	1	Static Water Level:	18
Temperature:	0	Yield:	0
Hours Pumped:	0	Test Method:	Not Reported
Remarks:	Not Reported	Drilling Contractor:	34525
License #:	1028		

AM307
SW
1/2 - 1 Mile
Higher

NV WELLS NV6000000045685

Log #:	47284	Notice of Intent:	26164
Waiver #:	MO835	Site Type:	N
Work Type:	N	Drill Method:	B
Current Owner:	TERRIBLE HERBST OIL CO	Completion Date:	1994 829
Gravel Packed:	Y	Seal Depth:	5
Depth Drilled:	35	Depth to Bedrock:	0
Aquifer:	Not Reported	Casing Depth:	35
Casing Diameter:	2	Casing Reduction:	0
Perforation From (ft):	15	Perforation To (ft):	35
Perforation Interval:	1	Static Water Level:	18
Temperature:	0	Yield:	0

GEOCHECK® - PHYSICAL SETTING SOURCE MAP FINDINGS

Hours Pumped:	0	Test Method:	Not Reported
Remarks:	Not Reported	Drilling Contractor:	34525
License #:	1028		

**AM308
SW
1/2 - 1 Mile
Higher**

NV WELLS NV6000000045683

Log #:	47282	Notice of Intent:	26164
Waiver #:	MO835	Site Type:	N
Work Type:	N	Drill Method:	B
Current Owner:	TERRIBLE HERBST OIL CO	Completion Date:	1994 830
Gravel Packed:	Y	Seal Depth:	5
Depth Drilled:	35	Depth to Bedrock:	0
Aquifer:	Not Reported	Casing Depth:	35
Casing Diameter:	2	Casing Reduction:	0
Perforation From (ft):	15	Perforation To (ft):	35
Perforation Interval:	1	Static Water Level:	18
Temperature:	0	Yield:	0
Hours Pumped:	0	Test Method:	Not Reported
Remarks:	Not Reported	Drilling Contractor:	34525
License #:	1028		

**AM309
SW
1/2 - 1 Mile
Higher**

NV WELLS NV6000000045681

Log #:	47280	Notice of Intent:	27448
Waiver #:	MO835A	Site Type:	N
Work Type:	N	Drill Method:	B
Current Owner:	TERRIBLE HERBST OIL CO	Completion Date:	19941212
Gravel Packed:	Y	Seal Depth:	5
Depth Drilled:	30	Depth to Bedrock:	0
Aquifer:	Not Reported	Casing Depth:	30
Casing Diameter:	2	Casing Reduction:	0
Perforation From (ft):	15	Perforation To (ft):	30
Perforation Interval:	1	Static Water Level:	18
Temperature:	0	Yield:	0
Hours Pumped:	0	Test Method:	Not Reported
Remarks:	PROP USE=MONITOR OWNR NO=5	License #:	1028
Drilling Contractor:	34525		

**AM310
SW
1/2 - 1 Mile
Higher**

NV WELLS NV6000000045682

Log #:	47281	Notice of Intent:	26164
Waiver #:	MO835	Site Type:	N
Work Type:	N	Drill Method:	B
Current Owner:	TERRIBLE HERBST OIL CO	Completion Date:	1994 831
Gravel Packed:	Y	Seal Depth:	5
Depth Drilled:	35	Depth to Bedrock:	0
Aquifer:	Not Reported	Casing Depth:	35

GEOCHECK® - PHYSICAL SETTING SOURCE MAP FINDINGS

Casing Diameter:	2	Casing Reduction:	0
Perforation From (ft):	15	Perforation To (ft):	35
Perforation Interval:	1	Static Water Level:	18
Temperature:	0	Yield:	0
Hours Pumped:	0	Test Method:	Not Reported
Remarks:	Not Reported	Drilling Contractor:	34525
License #:	1028		

AM311
SW
1/2 - 1 Mile
Higher

NV WELLS NV6000000048464

Log #:	50086	Notice of Intent:	32178
Waiver #:	Not Reported	Site Type:	E
Work Type:	P	Drill Method:	B
Current Owner:	TERRIBLE HERBST OIL CO	Completion Date:	1995 9 6
Gravel Packed:	Not Reported	Seal Depth:	34
Depth Drilled:	34	Depth to Bedrock:	0
Aquifer:	Not Reported	Casing Depth:	34
Casing Diameter:	2	Casing Reduction:	0
Perforation From (ft):	0	Perforation To (ft):	0
Perforation Interval:	0	Static Water Level:	0
Temperature:	0	Yield:	0
Hours Pumped:	0	Test Method:	Not Reported
Remarks:	Not Reported	Drilling Contractor:	13697A
License #:	1902		

AM312
SW
1/2 - 1 Mile
Higher

NV WELLS NV6000000048466

Log #:	50088	Notice of Intent:	32178
Waiver #:	MO835	Site Type:	E
Work Type:	P	Drill Method:	B
Current Owner:	TERRIBLE HERBST OIL CO	Completion Date:	1995 9 6
Gravel Packed:	Not Reported	Seal Depth:	34
Depth Drilled:	34	Depth to Bedrock:	0
Aquifer:	Not Reported	Casing Depth:	34
Casing Diameter:	2	Casing Reduction:	0
Perforation From (ft):	0	Perforation To (ft):	0
Perforation Interval:	0	Static Water Level:	0
Temperature:	0	Yield:	0
Hours Pumped:	0	Test Method:	Not Reported
Remarks:	Not Reported	Drilling Contractor:	13697A
License #:	1902		

AM313
SW
1/2 - 1 Mile
Higher

NV WELLS NV6000000048463

Log #:	50085	Notice of Intent:	32178
Waiver #:	MO835	Site Type:	E
Work Type:	P	Drill Method:	B

GEOCHECK® - PHYSICAL SETTING SOURCE MAP FINDINGS

Current Owner:	TERRIBLE HERBST OIL CO	Completion Date:	1995 9 6
Gravel Packed:	Not Reported	Seal Depth:	34
Depth Drilled:	34	Depth to Bedrock:	0
Aquifer:	Not Reported	Casing Depth:	34
Casing Diameter:	2	Casing Reduction:	0
Perforation From (ft):	0	Perforation To (ft):	0
Perforation Interval:	0	Static Water Level:	0
Temperature:	0	Yield:	0
Hours Pumped:	0	Test Method:	Not Reported
Remarks:	Not Reported	Drilling Contractor:	13697A
License #:	1902		

AM314
SW
1/2 - 1 Mile
Higher

NV WELLS NV6000000048461

Log #:	50083	Notice of Intent:	32178
Waiver #:	MO835	Site Type:	E
Work Type:	P	Drill Method:	B
Current Owner:	TERRIBLE HERBST OIL CO	Completion Date:	1995 9 6
Gravel Packed:	Not Reported	Seal Depth:	34
Depth Drilled:	34	Depth to Bedrock:	0
Aquifer:	Not Reported	Casing Depth:	34
Casing Diameter:	2	Casing Reduction:	0
Perforation From (ft):	0	Perforation To (ft):	0
Perforation Interval:	0	Static Water Level:	0
Temperature:	0	Yield:	0
Hours Pumped:	0	Test Method:	Not Reported
Remarks:	Not Reported	Drilling Contractor:	13697A
License #:	1902		

AM315
SW
1/2 - 1 Mile
Higher

NV WELLS NV6000000048462

Log #:	50084	Notice of Intent:	32178
Waiver #:	MO835A	Site Type:	E
Work Type:	P	Drill Method:	B
Current Owner:	TERRIBLE HERBST OIL CO	Completion Date:	1995 9 6
Gravel Packed:	Not Reported	Seal Depth:	34
Depth Drilled:	34	Depth to Bedrock:	0
Aquifer:	Not Reported	Casing Depth:	34
Casing Diameter:	2	Casing Reduction:	0
Perforation From (ft):	0	Perforation To (ft):	0
Perforation Interval:	0	Static Water Level:	0
Temperature:	0	Yield:	0
Hours Pumped:	0	Test Method:	Not Reported
Remarks:	Not Reported	Drilling Contractor:	13697A
License #:	1902		

GEOCHECK® - PHYSICAL SETTING SOURCE MAP FINDINGS

Map ID
Direction
Distance
Elevation

Database EDR ID Number

AN316
East
1/2 - 1 Mile
Lower

NV WELLS NV6000000116930

Log #:	118918	Notice of Intent:	70777
Waiver #:	Not Reported	Site Type:	N
Work Type:	N	Drill Method:	Z
Current Owner:	WASHOE COIUNTY	Completion Date:	2013 7 2
Gravel Packed:	Y	Seal Depth:	8
Depth Drilled:	15	Depth to Bedrock:	0
Aquifer:	Not Reported	Casing Depth:	15
Casing Diameter:	2	Casing Reduction:	0
Perforation From (ft):	10	Perforation To (ft):	15
Perforation Interval:	1	Static Water Level:	0
Temperature:	0	Yield:	0
Hours Pumped:	0	Test Method:	Not Reported
Remarks:	Not Reported	Drilling Contractor:	21976
License #:	2434		

AK317
SE
1/2 - 1 Mile
Lower

NV WELLS NV6000000105061

Log #:	107032	Notice of Intent:	62023
Waiver #:	Not Reported	Site Type:	N
Work Type:	N	Drill Method:	Z
Current Owner:	STUART, ANDREW	Completion Date:	2008 729
Gravel Packed:	Y	Seal Depth:	9
Depth Drilled:	26	Depth to Bedrock:	0
Aquifer:	Not Reported	Casing Depth:	26
Casing Diameter:	2	Casing Reduction:	0
Perforation From (ft):	11	Perforation To (ft):	26
Perforation Interval:	1	Static Water Level:	22
Temperature:	0	Yield:	0
Hours Pumped:	0	Test Method:	Not Reported
Remarks:	NAD 27. WELL TYPE IS SONIC. FAC ID 4-00027.		
Drilling Contractor:	21976	License #:	2234

AK318
SE
1/2 - 1 Mile
Lower

NV WELLS NV6000000105065

Log #:	107036	Notice of Intent:	62023
Waiver #:	Not Reported	Site Type:	N
Work Type:	N	Drill Method:	Z
Current Owner:	STUART, ANDREW	Completion Date:	2008 729
Gravel Packed:	Y	Seal Depth:	8
Depth Drilled:	35	Depth to Bedrock:	0
Aquifer:	Not Reported	Casing Depth:	35
Casing Diameter:	2	Casing Reduction:	0
Perforation From (ft):	10	Perforation To (ft):	35
Perforation Interval:	1	Static Water Level:	14
Temperature:	0	Yield:	0

GEOCHECK® - PHYSICAL SETTING SOURCE MAP FINDINGS

Hours Pumped:	0	Test Method:	Not Reported
Remarks:	NAD 27. WELL TYPE IS SONIC. FAC ID 4-00027.		
Drilling Contractor:	21976	License #:	2234

AO319
SE
1/2 - 1 Mile
Lower

NV WELLS NV6000000045748

Log #:	47347	Notice of Intent:	26160
Waiver #:	MO817	Site Type:	N
Work Type:	N	Drill Method:	A
Current Owner:	TRUCKEE RIVER ASSOCIATION	Completion Date:	1994 630
Gravel Packed:	Y	Seal Depth:	18
Depth Drilled:	45	Depth to Bedrock:	0
Aquifer:	Not Reported	Casing Depth:	45
Casing Diameter:	2	Casing Reduction:	0
Perforation From (ft):	25	Perforation To (ft):	45
Perforation Interval:	1	Static Water Level:	31
Temperature:	0	Yield:	0
Hours Pumped:	0	Test Method:	Not Reported
Remarks:	PROP USE=MONITOR OWNR NO=MW1		
Drilling Contractor:	34525	License #:	1028

AO320
SE
1/2 - 1 Mile
Lower

NV WELLS NV6000000024658

Log #:	26154	Notice of Intent:	4620
Waiver #:	Not Reported	Site Type:	N
Work Type:	N	Drill Method:	R
Current Owner:	LANG, DAVE	Completion Date:	19841012
Gravel Packed:	Y	Seal Depth:	50
Depth Drilled:	145	Depth to Bedrock:	0
Aquifer:	Not Reported	Casing Depth:	117
Casing Diameter:	6.62	Casing Reduction:	1
Perforation From (ft):	50	Perforation To (ft):	115
Perforation Interval:	2	Static Water Level:	0
Temperature:	0	Yield:	0
Hours Pumped:	0	Test Method:	C
Remarks:	LOC. 22877 CARRIAGE DR.	Drilling Contractor:	15291
License #:	1132		

AO321
SE
1/2 - 1 Mile
Lower

NV WELLS NV6000000008036

Log #:	8927	Notice of Intent:	0
Waiver #:	Not Reported	Site Type:	N
Work Type:	N	Drill Method:	C
Current Owner:	ISBELL CONST CO	Completion Date:	1966 218
Gravel Packed:	Not Reported	Seal Depth:	0
Depth Drilled:	297	Depth to Bedrock:	0
Aquifer:	Not Reported	Casing Depth:	297

GEOCHECK® - PHYSICAL SETTING SOURCE MAP FINDINGS

Casing Diameter:	20	Casing Reduction:	0
Perforation From (ft):	111	Perforation To (ft):	297
Perforation Interval:	1	Static Water Level:	12
Temperature:	0	Yield:	0
Hours Pumped:	0	Test Method:	Not Reported
Remarks:	Not Reported	Drilling Contractor:	Not Reported
License #:	334		

AO322

SE

1/2 - 1 Mile

Lower

NV WELLS

NV6000000045749

Log #:	47348	Notice of Intent:	26160
Waiver #:	MO817	Site Type:	N
Work Type:	N	Drill Method:	A
Current Owner:	TRUCKEE RIVER ASSOCIATION	Completion Date:	1994 7 1
Gravel Packed:	Y	Seal Depth:	20
Depth Drilled:	40	Depth to Bedrock:	0
Aquifer:	Not Reported	Casing Depth:	40
Casing Diameter:	2	Casing Reduction:	0
Perforation From (ft):	20	Perforation To (ft):	40
Perforation Interval:	1	Static Water Level:	31
Temperature:	0	Yield:	0
Hours Pumped:	0	Test Method:	Not Reported
Remarks:	PROP USE=MONITOR OWNR NO=MW2	License #:	1028
Drilling Contractor:	34525		

AO323

SE

1/2 - 1 Mile

Lower

NV WELLS

NV6000000077196

Log #:	79032	Notice of Intent:	42852
Waiver #:	W-511A	Site Type:	N
Work Type:	N	Drill Method:	R
Current Owner:	SIERRA PACIFIC POWER CO	Completion Date:	2000 1 7
Gravel Packed:	Y	Seal Depth:	115
Depth Drilled:	260	Depth to Bedrock:	0
Aquifer:	Not Reported	Casing Depth:	250
Casing Diameter:	16	Casing Reduction:	0
Perforation From (ft):	120	Perforation To (ft):	240
Perforation Interval:	3	Static Water Level:	32.3
Temperature:	0	Yield:	0
Hours Pumped:	0	Test Method:	Not Reported
Remarks:	Not Reported	Drilling Contractor:	21976
License #:	1716		

AO324

SE

1/2 - 1 Mile

Lower

NV WELLS

NV6000000076748

Log #:	78571	Notice of Intent:	43599
Waiver #:	W-511A	Site Type:	N
Work Type:	N	Drill Method:	H

GEOCHECK® - PHYSICAL SETTING SOURCE MAP FINDINGS

Current Owner:	SIERRA PACIFIC POWER CO	Completion Date:	199911 3
Gravel Packed:	Y	Seal Depth:	103
Depth Drilled:	290	Depth to Bedrock:	0
Aquifer:	Not Reported	Casing Depth:	245
Casing Diameter:	6.62	Casing Reduction:	0
Perforation From (ft):	115	Perforation To (ft):	240
Perforation Interval:	2	Static Water Level:	33
Temperature:	0	Yield:	313
Hours Pumped:	8	Test Method:	P
Remarks:	Not Reported	Drilling Contractor:	21976
License #:	2130		

AO325
SE
1/2 - 1 Mile
Lower

NV WELLS NV6000000045750

Log #:	47349	Notice of Intent:	26160
Waiver #:	MO817	Site Type:	N
Work Type:	N	Drill Method:	A
Current Owner:	TRUCKEE RIVER ASSOCIATION	Completion Date:	1994 7 2
Gravel Packed:	Y	Seal Depth:	25
Depth Drilled:	45	Depth to Bedrock:	0
Aquifer:	Not Reported	Casing Depth:	45
Casing Diameter:	2	Casing Reduction:	0
Perforation From (ft):	25	Perforation To (ft):	45
Perforation Interval:	1	Static Water Level:	31
Temperature:	0	Yield:	0
Hours Pumped:	0	Test Method:	Not Reported
Remarks:	PROP USE=MONITOR OWNR NO=MW3		
Drilling Contractor:	34525	License #:	1028

326
SE
1/2 - 1 Mile
Lower

NV WELLS NV6000000105062

Log #:	107033	Notice of Intent:	62023
Waiver #:	Not Reported	Site Type:	N
Work Type:	N	Drill Method:	Z
Current Owner:	STUART, ANDREW	Completion Date:	2008 731
Gravel Packed:	Y	Seal Depth:	8
Depth Drilled:	35	Depth to Bedrock:	0
Aquifer:	Not Reported	Casing Depth:	35
Casing Diameter:	2	Casing Reduction:	0
Perforation From (ft):	10	Perforation To (ft):	35
Perforation Interval:	1	Static Water Level:	14
Temperature:	0	Yield:	0
Hours Pumped:	0	Test Method:	Not Reported
Remarks:	NAD 27. WELL TYPE IS SONIC. FAC ID 4-00027.		
Drilling Contractor:	21976	License #:	2234

GEOCHECK® - PHYSICAL SETTING SOURCE MAP FINDINGS

Map ID
Direction
Distance
Elevation

Database EDR ID Number

AN327
East
1/2 - 1 Mile
Lower

NV WELLS NV6000000118899

Log #:	120888	Notice of Intent:	71798
Waiver #:	Not Reported	Site Type:	N
Work Type:	N	Drill Method:	Z
Current Owner:	WASHOE COUNTY	Completion Date:	2014 913
Gravel Packed:	Y	Seal Depth:	16
Depth Drilled:	39	Depth to Bedrock:	0
Aquifer:	Not Reported	Casing Depth:	38
Casing Diameter:	2	Casing Reduction:	0
Perforation From (ft):	32	Perforation To (ft):	37
Perforation Interval:	1	Static Water Level:	0
Temperature:	0	Yield:	0
Hours Pumped:	0	Test Method:	Not Reported
Remarks:	Not Reported	Drilling Contractor:	73966
License #:	2434		

AP328
East
1/2 - 1 Mile
Lower

NV WELLS NV6000000067818

Log #:	69594	Notice of Intent:	34704
Waiver #:	Not Reported	Site Type:	E
Work Type:	P	Drill Method:	B
Current Owner:	CITY OF SPARKS	Completion Date:	1997 818
Gravel Packed:	Not Reported	Seal Depth:	0
Depth Drilled:	34	Depth to Bedrock:	0
Aquifer:	Not Reported	Casing Depth:	0
Casing Diameter:	2.37	Casing Reduction:	0
Perforation From (ft):	0	Perforation To (ft):	0
Perforation Interval:	0	Static Water Level:	23
Temperature:	0	Yield:	0
Hours Pumped:	0	Test Method:	Not Reported
Remarks:	Not Reported	Drilling Contractor:	13697A
License #:	1902		

AP329
East
1/2 - 1 Mile
Lower

NV WELLS NV6000000069520

Log #:	71303	Notice of Intent:	33299
Waiver #:	Not Reported	Site Type:	N
Work Type:	N	Drill Method:	A
Current Owner:	SPARKS MAINTENANCE YARD	Completion Date:	1997 7 8
Gravel Packed:	Y	Seal Depth:	13
Depth Drilled:	35	Depth to Bedrock:	0
Aquifer:	Not Reported	Casing Depth:	35
Casing Diameter:	2	Casing Reduction:	0
Perforation From (ft):	15	Perforation To (ft):	35
Perforation Interval:	1	Static Water Level:	23
Temperature:	0	Yield:	0

GEOCHECK® - PHYSICAL SETTING SOURCE MAP FINDINGS

Hours Pumped:	0	Test Method:	Not Reported
Remarks:	Not Reported	Drilling Contractor:	34525
License #:	1028		

330
ENE
1/2 - 1 Mile
Lower

FED USGS USGS40000764994

Organization ID:	USGS-NV	Organization Name:	USGS Nevada Water Science Center
Monitor Location:	087 N19 E20 06ADCC1 EL RANCHO WELL	Description:	Not Reported
Type:	Well	Drainage Area:	Not Reported
HUC:	16050201	Contrib Drainage Area:	Not Reported
Drainage Area Units:	Not Reported	Aquifer:	Basin and Range basin-fill aquifers
Contrib Drainage Area Units:	Not Reported	Aquifer Type:	Confined multiple aquifer
Formation Type:	Valley Fill	Well Depth:	375
Construction Date:	19920505	Well Hole Depth:	470
Well Depth Units:	ft		
Well Hole Depth Units:	ft		

Ground water levels, Number of Measurements:	1	Level reading date:	1992-09-18
Feet below surface:	79	Feet to sea level:	Not Reported
Note:	Not Reported		

GEOCHECK® - PHYSICAL SETTING SOURCE MAP FINDINGS RADON

AREA RADON INFORMATION

State Database: NV Radon

Radon Test Results

# Tests	# < 4 pCi/L	# > 4 pCi/L	% > 4 pCi/L	Average	Max
60	45	15	25	3.7	33.6

Federal EPA Radon Zone for WASHOE County: 2

- Note: Zone 1 indoor average level > 4 pCi/L.
 : Zone 2 indoor average level >= 2 pCi/L and <= 4 pCi/L.
 : Zone 3 indoor average level < 2 pCi/L.

Federal Area Radon Information for Zip Code: 89512

Number of sites tested: 4

Area	Average Activity	% <4 pCi/L	% 4-20 pCi/L	% >20 pCi/L
Living Area - 1st Floor	1.875 pCi/L	75%	25%	0%
Living Area - 2nd Floor	Not Reported	Not Reported	Not Reported	Not Reported
Basement	9.800 pCi/L	0%	100%	0%

PHYSICAL SETTING SOURCE RECORDS SEARCHED

TOPOGRAPHIC INFORMATION

USGS 7.5' Digital Elevation Model (DEM)

Source: United States Geologic Survey

EDR acquired the USGS 7.5' Digital Elevation Model in 2002 and updated it in 2006. The 7.5 minute DEM corresponds to the USGS 1:24,000- and 1:25,000-scale topographic quadrangle maps. The DEM provides elevation data with consistent elevation units and projection.

Current USGS 7.5 Minute Topographic Map

Source: U.S. Geological Survey

HYDROLOGIC INFORMATION

Flood Zone Data: This data was obtained from the Federal Emergency Management Agency (FEMA). It depicts 100-year and 500-year flood zones as defined by FEMA. It includes the National Flood Hazard Layer (NFHL) which incorporates Flood Insurance Rate Map (FIRM) data and Q3 data from FEMA in areas not covered by NFHL.

Source: FEMA

Telephone: 877-336-2627

Date of Government Version: 2003, 2015

NWI: National Wetlands Inventory. This data, available in select counties across the country, was obtained by EDR in 2002, 2005 and 2010 from the U.S. Fish and Wildlife Service.

State Wetlands Data: Wetland Inventory

Source: Natural Heritage Program

Telephone: 775-684-2900

HYDROGEOLOGIC INFORMATION

AQUIFLOW^R Information System

Source: EDR proprietary database of groundwater flow information

EDR has developed the AQUIFLOW Information System (AIS) to provide data on the general direction of groundwater flow at specific points. EDR has reviewed reports submitted to regulatory authorities at select sites and has extracted the date of the report, hydrogeologically determined groundwater flow direction and depth to water table information.

GEOLOGIC INFORMATION

Geologic Age and Rock Stratigraphic Unit

Source: P.G. Schruben, R.E. Arndt and W.J. Bawiec, Geology of the Conterminous U.S. at 1:2,500,000 Scale - A digital representation of the 1974 P.B. King and H.M. Beikman Map, USGS Digital Data Series DDS - 11 (1994).

STATSGO: State Soil Geographic Database

Source: Department of Agriculture, Natural Resources Conservation Service (NRCS)

The U.S. Department of Agriculture's (USDA) Natural Resources Conservation Service (NRCS) leads the national Conservation Soil Survey (NCSS) and is responsible for collecting, storing, maintaining and distributing soil survey information for privately owned lands in the United States. A soil map in a soil survey is a representation of soil patterns in a landscape. Soil maps for STATSGO are compiled by generalizing more detailed (SSURGO) soil survey maps.

SSURGO: Soil Survey Geographic Database

Source: Department of Agriculture, Natural Resources Conservation Service (NRCS)

Telephone: 800-672-5559

SSURGO is the most detailed level of mapping done by the Natural Resources Conservation Service, mapping scales generally range from 1:12,000 to 1:63,360. Field mapping methods using national standards are used to construct the soil maps in the Soil Survey Geographic (SSURGO) database. SSURGO digitizing duplicates the original soil survey maps. This level of mapping is designed for use by landowners, townships and county natural resource planning and management.

PHYSICAL SETTING SOURCE RECORDS SEARCHED

LOCAL / REGIONAL WATER AGENCY RECORDS

FEDERAL WATER WELLS

PWS: Public Water Systems

Source: EPA/Office of Drinking Water

Telephone: 202-564-3750

Public Water System data from the Federal Reporting Data System. A PWS is any water system which provides water to at least 25 people for at least 60 days annually. PWSs provide water from wells, rivers and other sources.

PWS ENF: Public Water Systems Violation and Enforcement Data

Source: EPA/Office of Drinking Water

Telephone: 202-564-3750

Violation and Enforcement data for Public Water Systems from the Safe Drinking Water Information System (SDWIS) after August 1995. Prior to August 1995, the data came from the Federal Reporting Data System (FRDS).

USGS Water Wells: USGS National Water Inventory System (NWIS)

This database contains descriptive information on sites where the USGS collects or has collected data on surface water and/or groundwater. The groundwater data includes information on wells, springs, and other sources of groundwater.

STATE RECORDS

Nevada Well Log Database

Source: Dept of Conservation and Natural Resources, Division of Water Resources

Telephone: 775-687-4380

OTHER STATE DATABASE INFORMATION

Oil and Gas Well Database

Source: Nevada Bureau of Mines and Geology

Telephone: 775-784-6691

Oil and gas well locationS in the state of Nevada.

RADON

State Database: NV Radon

Source: State Health Division

Telephone: 775-687-7531

Radon Test Results By Zip Code

Area Radon Information

Source: USGS

Telephone: 703-356-4020

The National Radon Database has been developed by the U.S. Environmental Protection Agency (USEPA) and is a compilation of the EPA/State Residential Radon Survey and the National Residential Radon Survey. The study covers the years 1986 - 1992. Where necessary data has been supplemented by information collected at private sources such as universities and research institutions.

EPA Radon Zones

Source: EPA

Telephone: 703-356-4020

Sections 307 & 309 of IRAA directed EPA to list and identify areas of U.S. with the potential for elevated indoor radon levels.

OTHER

Airport Landing Facilities: Private and public use landing facilities

Source: Federal Aviation Administration, 800-457-6656

Epicenters: World earthquake epicenters, Richter 5 or greater

Source: Department of Commerce, National Oceanic and Atmospheric Administration

Earthquake Fault Lines: The fault lines displayed on EDR's Topographic map are digitized quaternary faultlines, prepared in 1975 by the United State Geological Survey

PHYSICAL SETTING SOURCE RECORDS SEARCHED

STREET AND ADDRESS INFORMATION

© 2015 TomTom North America, Inc. All rights reserved. This material is proprietary and the subject of copyright protection and other intellectual property rights owned by or licensed to Tele Atlas North America, Inc. The use of this material is subject to the terms of a license agreement. You will be held liable for any unauthorized copying or disclosure of this material.

UST Case # 68

Wells Cargo Co
1775 E. 4th St.

CURN

pulled 12/6/80 ← 1 Mo TC due 1990
← 1 Gas

~~Permit expires~~
free 5-1-91

Diesel Annual tests: tested OK 6-90

~~next test due 6-91~~

USTs all closed by July 5, 1991

CLOSED

29 Mar 90

Claudia Norton
Norcap Sales/Services

letter coming re: tank lining @ Wells Cargo.

Spoke to Claudia @ 0945 Thursday 29 Mar 90

They are going to perform the work - will be giving me a letter re: when work will be performed.

Wells Cargo will be asking for an extension to accomodate NORCAP.

14 May 90 Wrote 10 Day DA Threat Letter

25 May 90 Larry said will TC + Test


31 May 90 Larry Letter said Test on June 6

6 Jun 90 Pete of Down Under did test, 11" sludge on WO, 1" in gas, issued TC

Dec. 6, 90 Pull 10K Waste Oil. Tank was in good shape.

One sample taken at each end and run for TPH and 8240 7-11.

E 4th St.



Oil Pulled 7-5-91
Gas Pulled 5/1/91


Waste Oil

Pull Dec 1990

SHED

SHED

Landing Decks



- gasoline tank due up in 1990. Letter to follow.
- 9-1 ⇒ Sent letter requiring permanent closure of gas tank requesting results from WO tank pull. Also, receive letter from Wells Cargo saying they intend to pull gas tank by the 1st April 1991.
- 7-91 ⇒ Gas tank must be permanently closed by 5-1-91 and the diesel tank must be tested by 7/91 → letter went out.
- 22-91: Receive test results for 10,000 gallon WO tank. Everything
- 9-91: Met with Larry Allen. Discussed options for soil remediation. Got "Laird" letter 21 Apr 89. Gas UST exposed & ready to pull. Will also pull diesel prior to test Anniversary date.
- 5-1-91: Pull 1000 gallon gas. Confirmed release. 1 sample TPH & BTEX taken at ≈ 11'.
- 5-9-91: Receive test results
- 6-9-91: Excavated Gas hole; smelled very contaminated, went to about 20'. Took sample.
- 6-24-91: Waiver to NHT
- 7-5-91: Pulled ~~the~~ Diesel; So Portion of hole contaminated, No OK will not be able to dig due to building; Need to write a waiver requiring paving over the hole due to H₂O infiltration. Closed w/state
- 7-22-91 Closed letter sent
- 9-30-93 Rec Ab permit For H.O.
- 6-15-99 Jim Wells, Larry Allen, meeting
- 6-22-99 Sent letter reconfirming closure



DISTRICT HEALTH DEPARTMENT

June 23, 1999

Mr. Jim Wells
Wells Cargo Incorporated
P. O. Box 1511
Reno, Nevada 89505

RE: Approvals to Cease Remediation Activities Related to Petroleum Storage Tank Releases
at Wells Cargo, Inc., 1775 East 4th Street, Reno, Nevada

Dear Mr. Wells:

Washoe County District Health Department (WCDHD) personnel have reviewed the Department's file which contains reports and correspondence written with respect to the referenced releases. Our file contains two letters which authorize Wells Cargo, Inc. to cease active remediation (cleanup) of petroleum products. The petroleum (gasoline and diesel fuel) was released from the site's leaking underground storage tank systems.

The first letter was issued on April 21, 1989, and referenced the diesel fuel leak. The second was issued on July 22, 1991, and referenced the gasoline release. Both of the letters conceptually indicated that the petroleum contaminant remaining in the soil at the site need not undergo remediation as long as leaving it in the ground did not pose a credible risk to the public health or the environment. At the time the letters were written the WCDHD determined that leaving the petroleum contamination in the soil did not pose a credible risk to the public health or to the environment. That determination was based on the specific conditions of the property at the time, e.g., land use, building locations, pavement, depth to groundwater, annual precipitation, etc.

Each letter cautioned that additional remediation might be required if the conditions at the property changed. At present we have no knowledge that the conditions specific to the site have changed. If there have been no changes, then the WCDHD has no reason to rescind the aforementioned letters.

With respect to risk conditions, you are referred to Nevada Revised Statutes (NRS) 459.834, Nevada Administrative Code (NAC) 459.9973, and the American Society for Testing Materials (ASTM) standard 1739-95. These refer to risk based corrective action for application at petroleum release sites. Of specific concern are items such as whether or not the groundwater level has changed and whether or not land use changes have caused more people to be on the property for extended periods of time. These factors can significantly alter risk values as determined through use of the ASTM standard.

1001 EAST NINTH STREET / P.O. BOX 11130, RENO, NEVADA 89520 (775) 328-2400 FAX (775) 328-2279

WASHOE COUNTY IS AN EQUAL OPPORTUNITY EMPLOYER

June 23, 1999
Jim Wells
Wells Cargo Remediation Closure
Page Two

With respect to environmental risk, based on your consultant's 1988 and 1989 assessment reports, the groundwater at the site was estimated to be between 60 and 80 feet below ground surface and the petroleum contamination was measured to extend vertically to about 30 feet. Using a limited linear model we estimated that the contaminant would not likely extend to beyond 51 feet. This indicated that there would be a 9-foot soil buffer between the deepest penetration of the petroleum and the groundwater table. We therefore did not consider that there was a credible risk to the groundwater.

With respect to the public health, we determined that the most likely exposure route was through inhalation of vapors possibly rising through the soil. That route was eliminated when the ground surface above the area of contamination was paved. Therefore we concluded that there was not a credible risk to the public health.

Please be advised that if it is later determined that the groundwater at the site has become contaminated with petroleum analytes in concentrations that exceed Nevada's maximum allowable levels, or if the risk of human exposure is increased, the WCDHD may rescind the approvals to cease remediation.

If we can be of further assistance to you please call us at (775) 328-2612 – Alan Dreher, or at 328-2493 – Dave McNinch.

Very truly yours,



Alan Dreher
Environmental Supervisor
Environmental Health Services Division

AD:wb

cc: Carl Cahill, Division Director
Richard Louisell, Advanced Scientific Solutions

UST Case # 68-V.8

UST Case # 68-V.8

PETER G. MORROS, Director

BOB MILLER
Governor

L.H. DODGION, Administrator

(702) 687-4670
TDD 687-4678

Administration
Mining Regulation and Reclamation
Water Pollution Control
Facsimile 687-5856

Address Reply to:
Capitol Complex
Carson City, NV 89710



Waste Management
Corrective Actions
Federal Facilities
Facsimile 885-0868

Air Quality
Water Quality Planning
Facsimile 687-6396

Located at:
333 W. Nye Lane
Carson City, NV 89710

DEPARTMENT OF CONSERVATION AND NATURAL RESOURCES
DIVISION OF ENVIRONMENTAL PROTECTION

Capitol Complex
Carson City, Nevada 89710
September 25, 1995

LAWRENCE ALLEN
WELLS CARGO INC
P O BOX 1511
RENO NV 89431

RE: State of Nevada Petroleum Fund Claim
Wells Cargo Inc.
1775 E. 4th Street
Reno, NV 89512
Facility ID No. 4-000434
Petroleum Fund Case ID No. 92-123

Dear Mr. Allen:

This letter is to notify you of recent legislative changes which may affect your claim for reimbursement from the State of Nevada Petroleum Fund.

Senate Bill 121 was passed by the Nevada State Legislature, effective July 1, 1995. This bill provides for a change in the way that the applicable deductible amount is calculated for each Petroleum Fund claim.

Prior to passage of this legislation, the deductible amount was a fixed dollar amount, based on the type and size of the petroleum storage tank system. Under the new legislation, non-heating oil storage tank deductibles have been replaced by a ten percent (10%) co-payment. This co-payment is capped at \$10,000 for public agencies and \$50,000 for small businesses. A co-payment is assessed each time a claim is acted on by the State Board to Review Claims.

The State Board to Review Claims, by a unanimous vote at the September 14-15, 1995 Board meeting, adopted a resolution implementing the requirements set forth in Senate Bill 121. This resolution applies the new rules for co-payment to cases such as yours which, as of July 1, 1995, the Board had not yet acted upon. Cases which have experienced a Board action prior to July 1, 1995, will not be subject to the co-payment. However, new third party claims for these cases will be subject to the co-payment.

Please contact me at (702) 687-4670, extension 3035, or Eric Taxer, extension 3036, if you have any questions regarding this matter or if you wish to appeal this decision to the State Board to Review Claims.

Sincerely,

A handwritten signature in cursive script that reads "Gil Cerruti".

Gil Cerruti, C.E.M.
Environmental Management Specialist III
UST/LUST/Claims Branch
Bureau of Corrective Actions

GC:jm

cc: Dave McNinch, Washoe County Health Department

CITY OF RENO
PERMIT FOR ABANDONMENT OF UNDERGROUND
TANKS AND PIPING

3223

DATE: 9/29/93 FEE: 85 -
LOCATION: 1775 E 4th St
PERMITTEE: Wells Cargo PHONE: 329-0065
OWNER: Wells Cargo PHONE: 329-0065
AGE OF TANK (Est) 30 yrs TANK CAPACITY: 500 gal
MATERIAL OF TANK CONSTRUCTION: Steel
LAST STORED SUBSTANCE: Fuel oil

Shall have Health Department approval or tank shall be removed.
Removal permit is required.

DIST. HEALTH INSPECTOR: _____ DATE: _____
APPROVAL TO ABANDON-IN-PLACE

SAFETY STEPS:

1. Secure work area with safety lines or barricades before beginning.
2. Locate underground utilities and mark.
3. Remove all sources of probable ignition from work area.
a) ground motorized equipment.
4. Removable product from tank and piping.
5. Remove piping.
6. Wash flammable liquid tanks.
7. Sand combustible liquid tanks to absorb sludge at a rate of 50 lbs. per every 200 gallons of tank capacity.
8. Check LEL.
9. Fill the tank with slurry.

FIRE INSPECTOR: _____ DATE: _____
FINAL APPROVAL

STATE OF NEVADA
BOB MILLER
Governor

L. H. DODGION
Administrator

Director



Administration (702) 687-4670
Air Quality 687-5065
Mining Regulation and Reclamation 687-4670
Waste Management 687-5872
Federal Facilities 687-3880

Wastewater Treatment Services 687-5870
Water Permits and Compliance 687-4670
Water Quality Planning 687-4670
FAX 885-0868

DEPARTMENT OF CONSERVATION AND NATURAL RESOURCES
DIVISION OF ENVIRONMENTAL PROTECTION

123 W. Nye Lane
Carson City, Nevada 89710



June 11, 1992

Lawrence Allen
Wells Cargo, Inc.
P.O. Box 1511
Reno, NV 89431

Dear Mr. Allen:

Our office has received your initial application for coverage under the State Petroleum Fund. Your case number is 92-123. Please refer to it in any future correspondence.

Your deductible is \$10,000 per leaking tank for a total amount of \$20,000. If the costs of cleanup exceed the deductible amount, you are required to hire a Certified Environmental Manager to manage the project. Our office acknowledges that Washoe County does not require remedial action at this time. If action is required in the future, please contact this office.

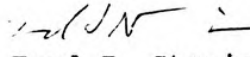
Please note: The six tanks that have been filled with an inert material and the one non-leaking tank that was removed will not be covered by the fund. The two removed tanks that have leaked are covered by the fund if remediation is required. The annual registration fee is not required for any of the tanks.

Your claim will remain on file with this office. Please contact me at (702) 687-5872 if you have any questions or need assistance.

Lawrence Allen
Wells Cargo, Inc.
June 11, 1992
Page 2

Thank you for contacting our office, and good luck with your cleanup!

Sincerely,


Fred J. Stanio, P.E.
Environmental Engineer
Petroleum Claims Branch
Bureau of Chemical Hazard Management

FJS:slg

cc: Alan Dreher, WCDHD ✓
Jeanne M. Ruefer, CEM, Simon Hydro-Search, 5250 South Virginia
St., Suite 280, Reno, NV 89502



DISTRICT HEALTH DEPARTMENT

January 16, 1991

Mr. Lawrence Allen
Superintendent of Maintenance
Wells Cargo, Inc.
1775 East 4th Street
Reno, NV 89512

RE: Regulated Underground Storage Tank Systems (USTs) at Wells
Cargo, Inc., 1775 East 4th Street, Reno, Nevada

Dear Mr. Allen:

This department has received your letter dated January 14, 1991 advising us of your intentions to permanently close a 1,000 gallon gasoline UST located at the referenced location by April 1, 1991. This department will allow until May 1, 1991 for the system to be permanently closed.

Also, according to our records, a 10,000 gallon diesel tank was tightness tested on June 6, 1990. At a minimum, this system must be tightness tested annually and the results submitted to this department for review. Monthly inventory records must be maintained as well. Advanced notice of any tests that are to be done on the systems must be given to this department. If you have any questions, please call me at 328-2493.

Very truly yours,

David McNinch
Public Health Environmentalist
Environmental Health Services

DM:mm

cc: Carl Cahill
Bob Sack

UST Case #68

TO RETURN

- Complete items 1, 2, 3, and 4 on the reverse.
- Attach to front of article if space permits, otherwise affix to back of article.
- Endorse article "Return Receipt Requested" adjacent to number.

Print Sender's name, address, and ZIP Code in the space below.

PENALTY FOR PRIVATE USE, \$300



DISTRICT HEALTH DEPARTMENT

January 8, 1991

Mr. Lawrence Allen
 Superintendent of Maintenance
 Wells Cargo, Inc.
 1775 East 4th Street
 Reno, NV 89512

RE: Regulated Underground Storage Tank Systems (USTs) at Wells Cargo, Inc., 1775 E. 4th Street, Reno, Nevada

Dear Mr. Allen:

This department requires that Wells Cargo, Inc. provide the following information and perform the following activities by the dates specified:

1. Within ten (10) days of receipt of this letter, submit a written report of the soil analysis for the soil samples taken subsequent to the removal of the 10,000 gallon waste oil tank. The samples were taken on December 6, 1990.
2. Within thirty (30) days of receipt of this letter, permanently close the 1,000 gallon gasoline USTs that was permitted to be placed in the status of temporary closure until December 22, 1990.

If you require further explanation or consider the requirements unreasonable, please contact me at 328-2493.

Very truly yours,

David McNinch
 Public Health Environmentalist
 Environmental Health Services

cc: Carl Cahill
 Bob Sack

UST Case #68

**WELLS
CARGO**

WELLS CARGO, INC.

1775 EAST FOURTH STREET - TELEPHONE 329-0061 AREA CODE 702 - RENO, NEVADA

Reply to { P.O. Box 1511
Reno, Nevada 89505

January 4, 1991

Mr. Alan Dreher
Public Health Environmentalist II, U.S.T.
Environmental Health Services
District Health Department
1001 East Ninth Street
Reno, Nevada 89520



RE: Permanent closure of 1,000 Gal. gasoline U.S.T. located at Wells Cargo, Inc.

Dear Mr. Dreher:

On June 7, 1990 Wells Cargo, Inc. put their 1,000 Gal. gasoline U.S.T. on temporary closure and was undecided what to do with it. At this time Wells Cargo, Inc. has decided to put the tank on permanent closure. Wells Cargo, Inc. plans to take the gasoline tank out of the ground by the 1 st. of April 1991.

When the hole for the 10,000 Gal. drain oil tank has been filled in, and weather permits Wells Cargo, Inc. plans to start digging up the 1,000 Gal. gasoline tank.

Sincerely.

Lawrence Allen

LAWRENCE ALLEN
SUPT. of MAINT.



DISTRICT HEALTH DEPARTMENT

July 22, 1991

Mr. Larry Allen
Wells Cargo Inc.
1775 East 4th Street
Reno, Nevada 89512

RE: Regulated Underground Storage Tank Systems (USTs); Site Closure; Remediation Requirements; Wells Cargo Inc., 1775 East 4th Street, Reno, Nevada

Dear Mr. Allen:

The Washoe County District Health Department (WCDHD) has adjusted its records to indicate that all of the USTs associated with the referenced site have been closed. An amended notification form noting the closures has been filed with the State of Nevada. (see enclosed copy)

Based on the soil analyses obtained at the time of the closure, soil contaminated with petroleum products released from one or more of the systems remains interred on the site. The concentration of the products exceeds remedial action levels set by the State of Nevada. However, the WCDHD, as implementing agency for the State in Washoe County, has determined that Wells Cargo, Inc. is not required to pursue remedial activities at this time. This decision is based on an assessment of adverse risk to the public health and groundwater. The assessment considers such parameters as potential for human exposure, depth to groundwater, proximity of structures, current land use, soil type, rainfall, etc.

Remedial activities may be required in the future if assessment conditions change. The WCDHD requires that the excavated area be backfilled and paved over with a material that will minimize surface water infiltration into the contaminated soil. This is required in order to reduce the rate of product migration toward the groundwater table.

Sincerely,

Alan Dreher
Public Health Environmentalist II, U.S.T.
Environmental Health Services

UST Case #68

1001 EAST NINTH STREET / P.O. BOX 11130, RENO, NEVADA 89520 (702) 328-2400 FAX (702) 328-2279

WASHOE COUNTY IS AN EQUAL OPPORTUNITY EMPLOYER

Printed on Recycled Paper

FOR TANKS IN NV

RETURN COMPLETED FORM TO

Underground Storage Tanks
Division of Environmental Protection
Dept. of Conservation & Natural Resources
Capitol Complex, 201 S. Fall St. Carson City, NV 89710
(800) 992-0900 Ext. 4670

I.D. Number

STATE USE ONLY

4-000434

Date Received

GENERAL INFORMATION

Notification is required by Federal law for all underground tanks that have been used to store regulated substances since January 1, 1974, that are in the ground as of May 8, 1986, or that are brought into use after May 8, 1986. The information requested is required by Section 9002 of the Resource Conservation and Recovery Act, (RCRA), as amended.

The primary purpose of this notification program is to locate and evaluate underground tanks that store or have stored petroleum or hazardous substances. It is expected that the information you provide will be based on reasonably available records, or, in the absence of such records, your knowledge, belief, or recollection.

Who Must Notify? Section 9002 of RCRA, as amended, requires that, unless exempted, owners of underground tanks that store regulated substances must notify designated State or local agencies of the existence of their tanks. Owner means—

(a) in the case of an underground storage tank in use on November 8, 1984, or brought into use after that date, any person who owns an underground storage tank used for the storage, use, or dispensing of regulated substances, and

(b) in the case of any underground storage tank in use before November 8, 1984, but no longer in use on that date, any person who owned such tank immediately before the discontinuation of its use.

What Tanks Are Included? Underground storage tank is defined as any one or combination of tanks that (1) is used to contain an accumulation of "regulated substances," and (2) whose volume (including connected underground piping) is 10% or more beneath the ground. Some examples are underground tanks storing: 1. gasoline, used oil, or diesel fuel, and 2. industrial solvents, pesticides, herbicides or fumigants.

What Tanks Are Excluded? Tanks removed from the ground are not subject to notification. Other tanks excluded from notification are:

1. farm or residential tanks of 1,100 gallons or less capacity used for storing motor fuel for noncommercial purposes;
2. tanks used for storing heating oil for consumptive use on the premises where stored;
3. septic tanks;

4. pipeline facilities (including gathering lines) regulated under the Natural Gas Pipeline Safety Act of 1968, or the Hazardous Liquid Pipeline Safety Act of 1979, or which is an intrastate pipeline facility regulated under State laws;
5. surface impoundments, pits, ponds, or lagoons;
6. storm water or waste water collection systems;
7. flow-through process tanks;
8. liquid traps or associated gathering lines directly related to oil or gas production and gathering operations;
9. storage tanks situated in an underground area (such as a basement, cellar, mineworking, drift, shaft, or tunnel) if the storage tank is situated upon or above the surface of the floor.

What Substances Are Covered? The notification requirements apply to underground storage tanks that contain regulated substances. This includes any substance defined as hazardous in section 101 (14) of the Comprehensive Environmental Response, Compensation and Liability Act of 1980 (CERCLA), with the exception of those substances regulated as hazardous waste under Subtitle C of RCRA. It also includes petroleum, e.g., crude oil or any fraction thereof which is liquid at standard conditions of temperature and pressure (60 degrees Fahrenheit and 14.7 pounds per square inch absolute).

Where To Notify? Completed notification forms should be sent to the address given at the top of this page.

When To Notify? 1. Owners of underground storage tanks in use or that have been taken out of operation after January 1, 1974, but still in the ground, must notify by May 8, 1986. 2. Owners who bring underground storage tanks into use after May 8, 1986, must notify within 30 days of bringing the tanks into use.

Penalties: Any owner who knowingly fails to notify or submits false information shall be subject to a civil penalty not to exceed \$10,000 for each tank for which notification is not given or for which false information is submitted.

INSTRUCTIONS

Please type or print in ink all items except "signature" in Section V. This form must be completed for each location containing underground storage tanks. If more than 5 tanks are owned at this location, photocopy the reverse side, and staple continuation sheets to this form.

Indicate number of continuation sheets attached

1

I. OWNERSHIP OF TANK(S)

Owner Name (Corporation, Individual, Public Agency, or Other Entity)

WELLS CARGO, Inc.

Street Address

1775 E. 4th St.

County

WASHOE

City

RENO

State

NV

ZIP Code

89512

Area Code

702

Phone Number

329 0065

Type of Owner (Mark all that apply)

Current

State or Local Gov't

Private or Corporate

Former

Federal Gov't (GSA facility I.D. no. _____)

Ownership uncertain

II. LOCATION OF TANK(S)

(If same as Section I, mark box here)

Facility Name or Company Site Identifier, as applicable

Street Address or State Road, as applicable

County

City (nearest)

State

ZIP Code

Indicate number of tanks at this location

6

Mark box here if tank(s) are located on land within an Indian reservation or on other Indian trust lands

III. CONTACT PERSON AT TANK LOCATION

Name (If same as Section I, mark box here)

LAWRENCE ALLEN

Job Title

Supt. of Maint

Area Code

702

Phone Number

329-0065

IV. TYPE OF NOTIFICATION

Mark box here only if this is an amended or subsequent notification for this location.

V. CERTIFICATION (Read and sign after completing Section VI.)

I certify under penalty of law that I have personally examined and am familiar with the information submitted in this and all attached documents, and that based on my inquiry of those individuals immediately responsible for obtaining the information, I believe the submitted information is true, accurate, and complete.

Name and official title of owner or owner's authorized representative

ALAN DREHER (Washoe Co. Dist Health Dept)

Signature

Alan Dreher

Date Signed

05 July 91

CONTINUE ON REVERSE SIDE

		1. Status of Tank (Mark all that apply)				
		Currently in Use	Temporarily Out of Use	Temporarily Out of Use	Permanently Out of Use	Brought into Use after 5/8/86
Steel	<input checked="" type="checkbox"/>	<input checked="" type="checkbox"/>	<input checked="" type="checkbox"/>	<input checked="" type="checkbox"/>	<input checked="" type="checkbox"/>	
	<input type="checkbox"/>	<input type="checkbox"/>	<input type="checkbox"/>	<input type="checkbox"/>	<input type="checkbox"/>	
	<input type="checkbox"/>	<input type="checkbox"/>	<input type="checkbox"/>	<input type="checkbox"/>	<input type="checkbox"/>	
	<input type="checkbox"/>	<input type="checkbox"/>	<input type="checkbox"/>	<input type="checkbox"/>	<input type="checkbox"/>	
	<input type="checkbox"/>	<input type="checkbox"/>	<input type="checkbox"/>	<input type="checkbox"/>	<input type="checkbox"/>	
	<input type="checkbox"/>	<input type="checkbox"/>	<input type="checkbox"/>	<input type="checkbox"/>	<input type="checkbox"/>	
	<input type="checkbox"/>	<input type="checkbox"/>	<input type="checkbox"/>	<input type="checkbox"/>	<input type="checkbox"/>	
	<input type="checkbox"/>	<input type="checkbox"/>	<input type="checkbox"/>	<input type="checkbox"/>	<input type="checkbox"/>	
	<input type="checkbox"/>	<input type="checkbox"/>	<input type="checkbox"/>	<input type="checkbox"/>	<input type="checkbox"/>	
	<input type="checkbox"/>	<input type="checkbox"/>	<input type="checkbox"/>	<input type="checkbox"/>	<input type="checkbox"/>	
2. Estimated Age (Years)	46	46	46	46	46	46
3. Estimated Total Capacity (Gallons)	250	250	250	250	250	250
4. Material of Construction (Mark one)	Steel <input checked="" type="checkbox"/>	Steel <input checked="" type="checkbox"/>	Steel <input checked="" type="checkbox"/>	Steel <input checked="" type="checkbox"/>	Steel <input checked="" type="checkbox"/>	Steel <input checked="" type="checkbox"/>
	Concrete <input type="checkbox"/>	Concrete <input type="checkbox"/>	Concrete <input type="checkbox"/>	Concrete <input type="checkbox"/>	Concrete <input type="checkbox"/>	Concrete <input type="checkbox"/>
	Fiberglass Reinforced Plastic <input type="checkbox"/>	Fiberglass Reinforced Plastic <input type="checkbox"/>	Fiberglass Reinforced Plastic <input type="checkbox"/>	Fiberglass Reinforced Plastic <input type="checkbox"/>	Fiberglass Reinforced Plastic <input type="checkbox"/>	Fiberglass Reinforced Plastic <input type="checkbox"/>
	Unknown <input type="checkbox"/>	Unknown <input type="checkbox"/>	Unknown <input type="checkbox"/>	Unknown <input type="checkbox"/>	Unknown <input type="checkbox"/>	Unknown <input type="checkbox"/>
	Other, Please Specify _____	Other, Please Specify _____	Other, Please Specify _____	Other, Please Specify _____	Other, Please Specify _____	Other, Please Specify _____
5. Internal Protection (Mark all that apply)	Cathodic Protection <input type="checkbox"/>	Cathodic Protection <input type="checkbox"/>	Cathodic Protection <input type="checkbox"/>	Cathodic Protection <input type="checkbox"/>	Cathodic Protection <input type="checkbox"/>	Cathodic Protection <input type="checkbox"/>
	Interior Lining (e.g., epoxy resins) <input type="checkbox"/>	Interior Lining (e.g., epoxy resins) <input type="checkbox"/>	Interior Lining (e.g., epoxy resins) <input type="checkbox"/>	Interior Lining (e.g., epoxy resins) <input type="checkbox"/>	Interior Lining (e.g., epoxy resins) <input type="checkbox"/>	Interior Lining (e.g., epoxy resins) <input type="checkbox"/>
	None <input checked="" type="checkbox"/>	None <input checked="" type="checkbox"/>	None <input checked="" type="checkbox"/>	None <input checked="" type="checkbox"/>	None <input checked="" type="checkbox"/>	None <input checked="" type="checkbox"/>
	Unknown <input type="checkbox"/>	Unknown <input type="checkbox"/>	Unknown <input type="checkbox"/>	Unknown <input type="checkbox"/>	Unknown <input type="checkbox"/>	Unknown <input type="checkbox"/>
	Other, Please Specify _____	Other, Please Specify _____	Other, Please Specify _____	Other, Please Specify _____	Other, Please Specify _____	Other, Please Specify _____
6. External Protection (Mark all that apply)	Cathodic Protection <input type="checkbox"/>	Cathodic Protection <input type="checkbox"/>	Cathodic Protection <input type="checkbox"/>	Cathodic Protection <input type="checkbox"/>	Cathodic Protection <input type="checkbox"/>	Cathodic Protection <input type="checkbox"/>
	Painted (e.g., asphaltic) <input checked="" type="checkbox"/>	Painted (e.g., asphaltic) <input checked="" type="checkbox"/>	Painted (e.g., asphaltic) <input checked="" type="checkbox"/>	Painted (e.g., asphaltic) <input checked="" type="checkbox"/>	Painted (e.g., asphaltic) <input checked="" type="checkbox"/>	Painted (e.g., asphaltic) <input checked="" type="checkbox"/>
	Fiberglass Reinforced Plastic Coated <input type="checkbox"/>	Fiberglass Reinforced Plastic Coated <input type="checkbox"/>	Fiberglass Reinforced Plastic Coated <input type="checkbox"/>	Fiberglass Reinforced Plastic Coated <input type="checkbox"/>	Fiberglass Reinforced Plastic Coated <input type="checkbox"/>	Fiberglass Reinforced Plastic Coated <input type="checkbox"/>
	None <input type="checkbox"/>	None <input type="checkbox"/>	None <input type="checkbox"/>	None <input type="checkbox"/>	None <input type="checkbox"/>	None <input type="checkbox"/>
	Unknown <input type="checkbox"/>	Unknown <input type="checkbox"/>	Unknown <input type="checkbox"/>	Unknown <input type="checkbox"/>	Unknown <input type="checkbox"/>	Unknown <input type="checkbox"/>
Other, Please Specify _____	Other, Please Specify _____	Other, Please Specify _____	Other, Please Specify _____	Other, Please Specify _____	Other, Please Specify _____	
7. Piping (Mark all that apply)	Bare Steel <input checked="" type="checkbox"/>	Bare Steel <input checked="" type="checkbox"/>	Bare Steel <input checked="" type="checkbox"/>	Bare Steel <input checked="" type="checkbox"/>	Bare Steel <input checked="" type="checkbox"/>	Bare Steel <input checked="" type="checkbox"/>
	Galvanized Steel <input type="checkbox"/>	Galvanized Steel <input type="checkbox"/>	Galvanized Steel <input type="checkbox"/>	Galvanized Steel <input type="checkbox"/>	Galvanized Steel <input type="checkbox"/>	Galvanized Steel <input type="checkbox"/>
	Fiberglass Reinforced Plastic <input type="checkbox"/>	Fiberglass Reinforced Plastic <input type="checkbox"/>	Fiberglass Reinforced Plastic <input type="checkbox"/>	Fiberglass Reinforced Plastic <input type="checkbox"/>	Fiberglass Reinforced Plastic <input type="checkbox"/>	Fiberglass Reinforced Plastic <input type="checkbox"/>
	Cathodically Protected <input type="checkbox"/>	Cathodically Protected <input type="checkbox"/>	Cathodically Protected <input type="checkbox"/>	Cathodically Protected <input type="checkbox"/>	Cathodically Protected <input type="checkbox"/>	Cathodically Protected <input type="checkbox"/>
	Unknown <input type="checkbox"/>	Unknown <input type="checkbox"/>	Unknown <input type="checkbox"/>	Unknown <input type="checkbox"/>	Unknown <input type="checkbox"/>	Unknown <input type="checkbox"/>
Other, Please Specify _____	Other, Please Specify _____	Other, Please Specify _____	Other, Please Specify _____	Other, Please Specify _____	Other, Please Specify _____	
8. Substance Currently or Last Stored in Greatest Quantity by Volume (Mark all that apply)	a. Empty <input type="checkbox"/>	a. Empty <input type="checkbox"/>	a. Empty <input type="checkbox"/>	a. Empty <input type="checkbox"/>	a. Empty <input type="checkbox"/>	a. Empty <input type="checkbox"/>
	b. Petroleum <input type="checkbox"/>	b. Petroleum <input type="checkbox"/>	b. Petroleum <input type="checkbox"/>	b. Petroleum <input type="checkbox"/>	b. Petroleum <input type="checkbox"/>	b. Petroleum <input type="checkbox"/>
	Diesel <input type="checkbox"/>	Diesel <input type="checkbox"/>	Diesel <input type="checkbox"/>	Diesel <input type="checkbox"/>	Diesel <input type="checkbox"/>	Diesel <input type="checkbox"/>
	Kerosene <input type="checkbox"/>	Kerosene <input type="checkbox"/>	Kerosene <input type="checkbox"/>	Kerosene <input type="checkbox"/>	Kerosene <input type="checkbox"/>	Kerosene <input type="checkbox"/>
	Gasoline (including alcohol blends) <input type="checkbox"/>	Gasoline (including alcohol blends) <input type="checkbox"/>	Gasoline (including alcohol blends) <input type="checkbox"/>	Gasoline (including alcohol blends) <input type="checkbox"/>	Gasoline (including alcohol blends) <input type="checkbox"/>	Gasoline (including alcohol blends) <input type="checkbox"/>
Used Oil <input type="checkbox"/>	Used Oil <input type="checkbox"/>	Used Oil <input type="checkbox"/>	Used Oil <input type="checkbox"/>	Used Oil <input type="checkbox"/>	Used Oil <input type="checkbox"/>	
Other, Please Specify _____	Other, Please Specify _____	Other, Please Specify _____	Other, Please Specify _____	Other, Please Specify _____	Other, Please Specify _____	
c. Hazardous Substance <input type="checkbox"/>	c. Hazardous Substance <input type="checkbox"/>	c. Hazardous Substance <input type="checkbox"/>	c. Hazardous Substance <input type="checkbox"/>	c. Hazardous Substance <input type="checkbox"/>	c. Hazardous Substance <input type="checkbox"/>	
Please Indicate Name of Principal CERCLA Substance OR Chemical Abstract Service (CAS) No. Mark box <input type="checkbox"/> if tank stores a mixture of substances						
d. Unknown <input type="checkbox"/>	d. Unknown <input type="checkbox"/>	d. Unknown <input type="checkbox"/>	d. Unknown <input type="checkbox"/>	d. Unknown <input type="checkbox"/>	d. Unknown <input type="checkbox"/>	
9. Additional Information (for tanks permanently taken out of service)	a. Estimated date last used (mo/yr) <u>closed 12/89</u>	a. Estimated date last used (mo/yr) <u>closed 12/89</u>	a. Estimated date last used (mo/yr) <u>closed 12/89</u>	a. Estimated date last used (mo/yr) <u>closed 12/89</u>	a. Estimated date last used (mo/yr) <u>closed 12/89</u>	a. Estimated date last used (mo/yr) <u>closed 12/89</u>
	b. Estimated quantity of substance remaining (gal.) <u>None</u>	b. Estimated quantity of substance remaining (gal.) <u>None</u>	b. Estimated quantity of substance remaining (gal.) <u>None</u>	b. Estimated quantity of substance remaining (gal.) <u>None</u>	b. Estimated quantity of substance remaining (gal.) <u>None</u>	b. Estimated quantity of substance remaining (gal.) <u>None</u>
	c. Mark box <input checked="" type="checkbox"/> if tank was filled with inert material (e.g., sand, concrete)	c. Mark box <input checked="" type="checkbox"/> if tank was filled with inert material (e.g., sand, concrete)	c. Mark box <input checked="" type="checkbox"/> if tank was filled with inert material (e.g., sand, concrete)	c. Mark box <input checked="" type="checkbox"/> if tank was filled with inert material (e.g., sand, concrete)	c. Mark box <input checked="" type="checkbox"/> if tank was filled with inert material (e.g., sand, concrete)	c. Mark box <input checked="" type="checkbox"/> if tank was filled with inert material (e.g., sand, concrete)

<input checked="" type="checkbox"/>	<input checked="" type="checkbox"/>	<input checked="" type="checkbox"/>	<input checked="" type="checkbox"/>	<input checked="" type="checkbox"/>	<input checked="" type="checkbox"/>
250	250	250	250	250	250
46	46	46	46	46	46
3. Estimated Total Capacity (Gallons)					
2. Estimated Age (Years)					
1. Status of Tank (Mark all that apply <input checked="" type="checkbox"/>) Currently in Use Temporarily Out of Use Permanently Out of Use Brought into Use after 5/8/86					

Arbitrarily Assigned Sequential Number (e.g., 1,2,3...)	Tank No. 6	Tank No. 7	Tank No. 8	Tank No. 9	Tank No.
1. Status of Tank (Mark all that apply <input checked="" type="checkbox"/>) Currently in Use Temporarily Out of Use Permanently Out of Use Brought into Use after 5/8/86	<input type="checkbox"/> <input type="checkbox"/> <input checked="" type="checkbox"/> <input type="checkbox"/>	<input type="checkbox"/> <input type="checkbox"/> <input checked="" type="checkbox"/> <input type="checkbox"/>	<input type="checkbox"/> <input type="checkbox"/> <input checked="" type="checkbox"/> <input type="checkbox"/>	<input type="checkbox"/> <input type="checkbox"/> <input checked="" type="checkbox"/> <input type="checkbox"/>	<input type="checkbox"/> <input type="checkbox"/> <input checked="" type="checkbox"/> <input type="checkbox"/>
2. Estimated Age (Years)	46	46	46	46	
3. Estimated Total Capacity (Gallons)	250	1000	10,000	10,000	
4. Material of Construction (Mark one <input checked="" type="checkbox"/>) Steel Concrete Fiberglass Reinforced Plastic Unknown Other, Please Specify	<input checked="" type="checkbox"/> <input type="checkbox"/> <input type="checkbox"/> <input type="checkbox"/>	<input checked="" type="checkbox"/> <input type="checkbox"/> <input type="checkbox"/> <input type="checkbox"/>	<input checked="" type="checkbox"/> <input type="checkbox"/> <input type="checkbox"/> <input type="checkbox"/>	<input checked="" type="checkbox"/> <input type="checkbox"/> <input type="checkbox"/> <input type="checkbox"/>	<input type="checkbox"/> <input type="checkbox"/> <input type="checkbox"/> <input type="checkbox"/>
5. Internal Protection (Mark all that apply <input checked="" type="checkbox"/>) Cathodic Protection Interior Lining (e.g., epoxy resins) None Unknown Other, Please Specify	<input type="checkbox"/> <input checked="" type="checkbox"/> <input type="checkbox"/> <input type="checkbox"/>	<input type="checkbox"/> <input checked="" type="checkbox"/> <input type="checkbox"/> <input type="checkbox"/>	<input type="checkbox"/> <input checked="" type="checkbox"/> <input type="checkbox"/> <input type="checkbox"/>	<input type="checkbox"/> <input checked="" type="checkbox"/> <input type="checkbox"/> <input type="checkbox"/>	<input type="checkbox"/> <input type="checkbox"/> <input type="checkbox"/> <input type="checkbox"/>
6. External Protection (Mark all that apply <input checked="" type="checkbox"/>) Cathodic Protection Painted (e.g., asphaltic) Fiberglass Reinforced Plastic Coated None Unknown Other, Please Specify	<input type="checkbox"/> <input checked="" type="checkbox"/> <input type="checkbox"/> <input type="checkbox"/> <input type="checkbox"/>	<input type="checkbox"/> <input checked="" type="checkbox"/> <input type="checkbox"/> <input type="checkbox"/> <input type="checkbox"/>	<input type="checkbox"/> <input checked="" type="checkbox"/> <input type="checkbox"/> <input type="checkbox"/> <input type="checkbox"/>	<input type="checkbox"/> <input checked="" type="checkbox"/> <input type="checkbox"/> <input type="checkbox"/> <input type="checkbox"/>	<input type="checkbox"/> <input type="checkbox"/> <input type="checkbox"/> <input type="checkbox"/> <input type="checkbox"/>
7. Piping (Mark all that apply <input checked="" type="checkbox"/>) Bare Steel Galvanized Steel Fiberglass Reinforced Plastic Cathodically Protected Unknown Other, Please Specify	<input type="checkbox"/> <input checked="" type="checkbox"/> <input type="checkbox"/> <input type="checkbox"/> <input type="checkbox"/>	<input type="checkbox"/> <input checked="" type="checkbox"/> <input type="checkbox"/> <input type="checkbox"/> <input type="checkbox"/>	<input type="checkbox"/> <input checked="" type="checkbox"/> <input type="checkbox"/> <input type="checkbox"/> <input type="checkbox"/>	<input type="checkbox"/> <input checked="" type="checkbox"/> <input type="checkbox"/> <input type="checkbox"/> <input type="checkbox"/>	<input type="checkbox"/> <input type="checkbox"/> <input type="checkbox"/> <input type="checkbox"/> <input type="checkbox"/>
8. Substance Currently or Last Stored in Greatest Quantity by Volume (Mark all that apply <input checked="" type="checkbox"/>) a. Empty b. Petroleum Diesel Kerosene Gasoline (including alcohol blends) Used Oil Other, Please Specify c. Hazardous Substance Please Indicate Name of Principal CERCLA Substance OR Chemical Abstract Service (CAS) No. Mark box <input checked="" type="checkbox"/> if tank stores a mixture of substances d. Unknown	<input type="checkbox"/> <input type="checkbox"/> <input type="checkbox"/> <input checked="" type="checkbox"/> <input type="checkbox"/>	<input type="checkbox"/> <input type="checkbox"/> <input checked="" type="checkbox"/> <input type="checkbox"/> <input type="checkbox"/>	<input type="checkbox"/> <input checked="" type="checkbox"/> <input type="checkbox"/> <input type="checkbox"/> <input type="checkbox"/>	<input type="checkbox"/> <input type="checkbox"/> <input checked="" type="checkbox"/> <input type="checkbox"/> <input type="checkbox"/>	<input type="checkbox"/> <input type="checkbox"/> <input type="checkbox"/> <input type="checkbox"/> <input type="checkbox"/>
9. Additional Information (for tanks permanently taken out of service) a. Estimated date last used (mo/yr) b. Estimated quantity of substance remaining (gal.) c. Mark box <input checked="" type="checkbox"/> if tank was filled with inert material (e.g., sand, concrete)	Closed 12 189 NONE <input checked="" type="checkbox"/>	Closed by removal ON MAY 01, 1991 <input type="checkbox"/>	Closed by removal ON July 05, 1991 <input type="checkbox"/>	Closed by removal ON Dec 06, 1990 <input type="checkbox"/>	/ <input type="checkbox"/>



Alpha Analytical, Inc.
 255 Glendale Avenue, Suite 21
 Sparks, Nevada 89431
 (702) 355-1011
 FAX: 702-355-0106
 1-800-283-1183

Boise, Idaho
 (208) 336-4145

2810 W. Charleston, Suite G67
 Las Vegas, Nevada 89102
 (702) 386-6747

ANALYTICAL REPORT

Wells Cargo
 1775 E. 4th Street
 Reno, NV 89512

Project:
 Phone: 329-0061
 Attn: Larry Allen

Sampled: 07/05/91 Received: 07/05/91 Analyzed: 07/08/91

Matrix: [X] Soil [] Water [] Waste

Analysis Requested: TPH - Total Petroleum Hydrocarbons

Methodology: TPH - Modified 8015

Results:

Client ID/ Lab ID	Parameter	Concentration mg/Kg	Detection Limit mg/Kg
14.5' S. End /WLC070591-01	TPH *	12,000	1,500
13.0' N. Bottom /WLC070591-02	TPH	ND	10

* - TPH components are found in the range of diesel

ND - Not Detected

Approved By: Roger L. Scholl Date: 7/11/91
 Roger L. Scholl, Ph.D.
 Laboratory Director

PERMIT FOR REMOVAL OF UNDERGROUND TANKS
AND PIPING

No. 3356

DATE: 7-2-91 FEE: 85-

LOCATION: 1775 E 4th ST. Reno NV.

PERMITTEE: Wells Cargo PHONE: 329-0065

OWNER: Wells Cargo PHONE: 329-0065

AGE OF TANK (Est) 25 years

MATERIAL OF TANK CONSTRUCTION: Steel 1-10,000 GAL

LOCATION & METHOD OF DISPOSAL: _____

SAFETY STEPS:

1. Secure work area with safety lines or barricades before beginning.
2. Locate underground utilities and mark.
3. Remove all sources of probable ignition.
a) ground motorized equipment.
4. Excavate to tank top.
5. Remove pumps and piping EXCEPT VENT LINE.
6. Extend vent line to 12 feet above the ground.
7. Inert or purge the tank. (Inert 1.5 lbs dry ice per 100 gallon tank capacity - API. for flammable liquid tanks only).
8. Call for Fire Inspector 785-2323 prior to removal.
9. Remove the tank in presence of Inspector.
10. Safety chock tank.
11. Verify public service permit for tank transportation.
12. Use approved backfill.

DIST. HEALTH INSPECTOR _____ DATE _____

FIRE INSPECTOR _____ DATE _____
FINAL APPROVAL _____



DISTRICT HEALTH DEPARTMENT

PRE-ACCEPTANCE TESTING WAIVER

Generator WELLS CARGO INC
Address 1775 E. 4th St. Reno, NV
Contact LARRY ALLEN
Phone 702 329 0065
Waste Description 50 yards of gasoline contaminated soil
from an underground storage tank

This waiver will exempt the above generator, at the above address only, from testing for Halogenated Volatile Organic Compounds and heavy metal contamination pursuant to acceptance at Nevada Hydrocarbon, Inc. This is a waiver of pre-acceptance testing only. Normal intake testing and inspection will be conducted at Nevada Hydrocarbon. No free liquids are allowed in the waste. No wastes other than those described above may be added to any loads. All other standard waste handling procedures must be followed.

Regulatory Agency WASHOE Co. Dist. Health Dept
Regulatory Official Alan Druker
Date 24 June 91



Analytical, Inc.
 256 Glendale Avenue, Suite 21
 Sparks, Nevada 89431
 (702) 355-1044
 FAX: 702-355-0406
 1-800-293-1183

Boise, Idaho
 (208) 336-4145

2810 W. Charleston, Suite G67
 Las Vegas, Nevada 89102
 (702) 386-6747

ANALYTICAL REPORT

Wells Cargo
 1775 E. 4th Street
 Reno, NV 89512

Project:
 Phone: 329-0065
 Attn: Larry Allen

Sampled: 06/07/91 Received: 06/07/91 Analyzed: 06/10-13/91

Matrix: [X] Soil [] Water [] Waste

Analysis Requested: TPH - Total Petroleum Hydrocarbons
 BTXE - Benzene, Toluene, Xylenes, Ethylbenzene

Methodology: TPH - Modified 8015
 BTXE - EPA Method 602/8020

Results:

Client ID/ Lab ID	Parameter	Concentration	Detection Limit
Gas 19' (soil) /WLC060791-01	TPH *	5,200	100 mg/Kg
	Benzene	ND	10,000 ug/Kg
	Toluene	60,000	10,000 ug/Kg
	Total Xylenes	460,000	10,000 ug/Kg
	Ethylbenzene	25,000	10,000 ug/Kg

* - TPH components are found in the range of gas

ND - Not Detected

Approved by: Roger L. Scholl Date: 6/19/91
 Roger L. Scholl, Ph.D.
 Laboratory Director

 **Alpha Analytical, Inc.**
255 Glendale Avenue, Suite 21
Sparks, Nevada 89431
(702) 355-1044
FAX: 702-355-0406
1-800-283-1183

Boise, Idaho
(208) 336-4145



Charleston, Suite G67
Las Vegas, Nevada 89102
(702) 386-6747

ANALYTICAL REPORT

Wells Cargo
1775 E. 4th Street
Reno, NV 89512

Project:
Phone: 329-0065
Attn: Larry Allen

Sampled: 04/30/91 Received: 04/30/91 Analyzed: 05/01-03/91

Matrix: [X] Soil [] Water [] Waste

Analysis Requested: TPH - Total Petroleum Hydrocarbons
BTXE - Benzene, Toluene, Xylenes, Ethylbenzene

Methodology: TPH - Modified 8015
BTXE - EPA Method 602/8020

Results:

Client ID/ Lab ID	Parameter	Concentration	Detection Limit
GAS 11' /WLC043091-01	TPH *	6,500	100 mg/Kg
	Benzene	130	2 mg/Kg
	Toluene	50	2 mg/Kg
	Total Xylenes	330	2 mg/Kg
	Ethylbenzene	43	2 mg/Kg

* - TPH components are found in the range of gas

Approved by: Roger L. Scholl
Roger L. Scholl, Ph.D.
Laboratory Director

Date: 5/7/91

PERMIT FOR REMOVAL OF UNDERGROUND TANKS
AND PIPING

No. 3319

DATE: 4-1-91 FEE: 45-

LOCATION: 1775 E 4th Reno NV.

PERMITTEE: Wells Cargo PHONE: 329-0065

OWNER: Howard Wells - PHONE: 329-0065

AGE OF TANK (Est) 36 1/2

MATERIAL OF TANK CONSTRUCTION: Steel

LOCATION & METHOD OF DISPOSAL: _____

SAFETY STEPS:

#68

1. Secure work area with safety lines or barricades before beginning.
2. Locate underground utilities and mark.
3. Remove all sources of probable ignition.
 - a) ground motorized equipment.
4. Excavate to tank top.
5. Remove pumps and piping EXCEPT VENT LINE.
6. Extend vent line to 12 feet above the ground.
7. Inert or purge the tank. (Inert 1.5 lbs dry ice per 100 gallon tank capacity - API. for flammable liquid tanks only).
8. Call for Fire Inspector ³³⁴785-2323 prior to removal.
9. Remove the tank in presence of Inspector.
10. Safety chock tank.
11. Verify public service permit for tank transportation.
12. Use approved backfill.

DIST. HEALTH INSPECTOR _____ DATE _____

FIRE INSPECTOR _____ DATE _____

FINAL APPROVAL _____

Release Detection Requirements
 Return Form to: UST Branch, Waste Management Bureau
 123 W. Nye Lane, Carson City, NV. 89710 (702) 687-5872 (800) 992-0900 ext. 5872

Please type or print in ink all items except "signature" in Section VI. This form must be completed for each location containing underground storage tanks.

I. Ownership of Tank(s)	II. Location of Tank(s)
Owner Name (Corporation, Individual, Public Agency, or other entity):	(If same as Section 1, check here <u>XX</u>) Facility Name or Company Site Identifier, as applicable
Street Address	Street Address or State Road, as applicable (P.O. Box not Applicable)
4-000434	County
WELLS CARGO, INC. 1775 EAST 4TH STREET RENO, NV 89512	City (nearest) State Zip Code
	Number of Tanks at This Location
	Contact Person At UST Location Phone #

III. Tank Information Please complete all information for each tank. If this facility has more than 5 tanks, please photocopy this page and complete the information for all additional tanks

Tank Number	7 Tank 1	8 Tank 2	Tank 3	Tank 4	Tank 5
Year Tank Installed	1946	1946			
Capacity of Tank (in gallons)	1,000	10,000			
Substance Stored	Gas	Diesel			
Check if tank is nonregulated (e.g., above ground)					

IV A. Release Detection For Tanks Check the release detection method(s) you use for each tank

Manual Tank Gauging (only for tanks under 550 gal.)					
Tank Tightness Testing and Inventory Control	XX	XX			
Automatic Tank Gauging					
Vapor Monitoring					
Groundwater Monitoring					
Interstitial Monitoring (Double Walled Tank)					
Interstitial Monitoring (Secondary Containment)					

IV B. Release Detection For Piping Check the release detection method you use for piping

Check One Type of Piping for each Tank	Pressurized Piping				
	Suction Piping				
Vapor Monitoring					
Groundwater Monitoring					
Interstitial Monitoring (Secondary Containment)					
Automatic Line Leak Detectors					
Line Tightness Testing	XX	XX			

V. Tank Removal or Closure If you no longer operate your UST, indicate below. You are still required to provide separate notice of closure to the State. Separate notification of closure is required 30 days prior to closure. An amended notification form must be received within 30 days after the closure is complete. Temporary closure w/o release detection is allowed for no more than 12 months.

Tank Removed - Indicate Date of Removal				
Tank Closed in Place - Indicate Date of Closure and Substance Tank Filled with (e.g. Sand, Cement)				
Tank Temporarily Closed. Note Date Temp. Closed	6-8-90			

VI. Certification

I Certify the above information is true to the best of my belief and knowledge.
 Signature of Owner or Operator: James L. [Signature] Date: 12-26-90

Pursuant to the Nevada Revised Statutes, 459.800 to 459.856 Inclusive: An owner who knowingly fails to notify or submits false information is subject to a civil penalty not to exceed ten thousand dollars for each tank for which notification is not given or false information is submitted. An owner or operator of an underground storage tank who fails to comply with any of the requirements or standards of this chapter is subject to a civil penalty not to exceed ten thousand dollars for each tank for each day of violation.

FOR TANKS IN NV

RETURN COMPLETED FORM TO

Underground Storage Tanks
Division of Environmental Protection
Dept. of Conservation & Natural Resources
Capitol Complex, 201 S. Fall St. (800) 992-0900
Carson City, NV 89710 Ext. 4670

STATE USE ONLY
I.D. Number _____
Date Received _____

GENERAL INFORMATION

Notification is required by Federal law for all underground tanks that have been used to store regulated substances since January 1, 1974, that are in the ground as of May 8, 1986, or that are brought into use after May 8, 1986. The information requested is required by Section 9002 of the Resource Conservation and Recovery Act, (RCRA), as amended.

The primary purpose of this notification program is to locate and evaluate underground tanks that store or have stored petroleum or hazardous substances. It is expected that the information you provide will be based on reasonably available records, or, in the absence of such records, your knowledge, belief, or recollection.

Who Must Notify? Section 9002 of RCRA, as amended, requires that, unless exempted, owners of underground tanks that store regulated substances must notify designated State or local agencies of the existence of their tanks. Owner means—
(a) in the case of an underground storage tank in use on November 8, 1984, or brought into use after that date, any person who owns an underground storage tank used for the storage, use, or dispensing of regulated substances, and
(b) in the case of any underground storage tank in use before November 8, 1984, but no longer in use on that date, any person who owned such tank immediately before the discontinuation of its use.

What Tanks Are Included? Underground storage tank is defined as any one or combination of tanks that (1) is used to contain an accumulation of "regulated substances," and (2) whose volume (including connected underground piping) is 10% or more beneath the ground. Some examples are underground tanks storing: 1. gasoline, used oil, or diesel fuel, and 2. industrial solvents, pesticides, herbicides or fumigants.

What Tanks Are Excluded? Tanks removed from the ground are not subject to notification. Other tanks excluded from notification are:

1. farm or residential tanks of 1,100 gallons or less capacity used for storing motor fuel for noncommercial purposes;
2. tanks used for storing heating oil for consumptive use on the premises where stored;
3. septic tanks;

4. pipeline facilities (including gathering lines) regulated under the Natural Gas Pipeline Safety Act of 1968, or the Hazardous Liquid Pipeline Safety Act of 1979, or which is an intrastate pipeline facility regulated under State laws;
5. surface impoundments, pipelines, or lagoons;
6. storm water collection systems;
7. flow-through process tanks;
8. liquid traps or associated gathering lines directly related to oil or gas production and gathering operations;
9. storage tanks situated in an underground area (such as a basement, cellar, mineworking, drift, shaft, or tunnel) if the storage tank is situated upon or above the surface of the floor.

What Substances Are Covered? The notification requirements apply to underground storage tanks that contain regulated substances. This includes any substance defined as hazardous in section 101 (14) of the Comprehensive Environmental Response, Compensation and Liability Act of 1980 (CERCLA), with the exception of those substances regulated as hazardous waste under Subtitle C of RCRA. It also includes petroleum, e.g., crude oil or any fraction thereof which is liquid at standard conditions of temperature and pressure (60 degrees Fahrenheit and 14.7 pounds per square inch absolute).

Where To Notify? Completed notification forms should be sent to the address given at the top of this page.

When To Notify? 1. Owners of underground storage tanks in use or that have been taken out of operation after January 1, 1974, but still in the ground, must notify by May 8, 1986. 2. Owners who bring underground storage tanks into use after May 8, 1986, must notify within 30 days of bringing the tanks into use.

Penalties: Any owner who knowingly fails to notify or submits false information shall be subject to a civil penalty not to exceed \$10,000 for each tank for which notification is not given or for which false information is submitted.

INSTRUCTIONS

Please type or print in ink all items except "signature" in Section V. This form must be completed for each location containing underground storage tanks. If more than 5 tanks are owned at this location, photocopy the reverse side, and staple continuation sheets to this form.

Indicate number of continuation sheets attached

0

I. OWNERSHIP OF TANK(S)

Owner Name (Corporation, Individual, Public Agency, or Other Entity)
Wells Cargo, Inc. I.D. No. 4-000434
Street Address
1775 E. 4th. St.
County
Washoe
City State ZIP Code
Reno Nv. 89512
Area Code Phone Number

Type of Owner (Mark all that apply)

- Current State or Local Gov't Private or Corporate
 Former Federal Gov't (GSA facility I.D. no. _____) Ownership uncertain

II. LOCATION OF TANK(S)

(If same as Section I, mark box here)
Facility Name or Company Site Identifier, as applicable
Street Address or State Road, as applicable
County
City (nearest) State ZIP Code

6 = Filled W/ Inert Material
1 = In Use
Indicate number of tanks at this location
1 - Removed
1 - Temporarily Closed

Mark box here if tank(s) are located on land within an Indian reservation or on other Indian trust lands

III. CONTACT PERSON AT TANK LOCATION

Name (If same as Section I, mark box here) Job Title Area Code Phone Number
Lawrence Allen Supt. of Maint. 702 329-0065

IV. TYPE OF NOTIFICATION

Mark box here only if this is an amended or subsequent notification for this location.

V. CERTIFICATION (Read and sign after completing Section VI.)

I certify under penalty of law that I have personally examined and am familiar with the information submitted in this and all attached documents, and that based on my inquiry of those individuals immediately responsible for obtaining the information, I believe that the submitted information is true, accurate, and complete.

Name and official title of owner or owner's authorized representative
James Wells Sec. - Tres.

Signature
James Wells

Date Signed
12-17-90

CONTINUE ON REVERSE SIDE

Tank Identification No. (e.g., ATC-1234) Arbitrarily Assigned Sequential Number (e.g., 1,2,3...)		500				
1. Status of Tank (Mark all that apply <input checked="" type="checkbox"/>) Currently in Use Temporarily Out of Use Permanently Out of Use Brought into Use after 5/8/86 Removed 12-5-90	<input type="checkbox"/>	<input type="checkbox"/>	<input type="checkbox"/>	<input type="checkbox"/>	<input type="checkbox"/>	<input type="checkbox"/>
	<input checked="" type="checkbox"/>	<input type="checkbox"/>	<input type="checkbox"/>	<input type="checkbox"/>	<input type="checkbox"/>	<input type="checkbox"/>
	<input type="checkbox"/>	<input type="checkbox"/>	<input type="checkbox"/>	<input type="checkbox"/>	<input type="checkbox"/>	<input type="checkbox"/>
	<input type="checkbox"/>	<input type="checkbox"/>	<input type="checkbox"/>	<input type="checkbox"/>	<input type="checkbox"/>	<input type="checkbox"/>
2. Estimated Age (Years)						
3. Estimated Total Capacity (Gallons)						
4. Material of Construction (Mark one <input checked="" type="checkbox"/>) Steel Concrete Fiberglass Reinforced Plastic Unknown Other, Please Specify	<input checked="" type="checkbox"/>	<input type="checkbox"/>	<input type="checkbox"/>	<input type="checkbox"/>	<input type="checkbox"/>	<input type="checkbox"/>
	<input type="checkbox"/>	<input type="checkbox"/>	<input type="checkbox"/>	<input type="checkbox"/>	<input type="checkbox"/>	<input type="checkbox"/>
	<input type="checkbox"/>	<input type="checkbox"/>	<input type="checkbox"/>	<input type="checkbox"/>	<input type="checkbox"/>	<input type="checkbox"/>
	<input type="checkbox"/>	<input type="checkbox"/>	<input type="checkbox"/>	<input type="checkbox"/>	<input type="checkbox"/>	<input type="checkbox"/>
5. Internal Protection (Mark all that apply <input checked="" type="checkbox"/>) Cathodic Protection Interior Lining (e.g., epoxy resins) None Unknown Other, Please Specify	<input type="checkbox"/>	<input type="checkbox"/>	<input type="checkbox"/>	<input type="checkbox"/>	<input type="checkbox"/>	<input type="checkbox"/>
	<input type="checkbox"/>	<input type="checkbox"/>	<input type="checkbox"/>	<input type="checkbox"/>	<input type="checkbox"/>	<input type="checkbox"/>
	<input checked="" type="checkbox"/>	<input type="checkbox"/>	<input type="checkbox"/>	<input type="checkbox"/>	<input type="checkbox"/>	<input type="checkbox"/>
	<input type="checkbox"/>	<input type="checkbox"/>	<input type="checkbox"/>	<input type="checkbox"/>	<input type="checkbox"/>	<input type="checkbox"/>
6. External Protection (Mark all that apply <input checked="" type="checkbox"/>) Cathodic Protection Painted (e.g., asphaltic) Fiberglass Reinforced Plastic Coated None Unknown Other, Please Specify	<input type="checkbox"/>	<input type="checkbox"/>	<input type="checkbox"/>	<input type="checkbox"/>	<input type="checkbox"/>	<input type="checkbox"/>
	<input type="checkbox"/>	<input type="checkbox"/>	<input type="checkbox"/>	<input type="checkbox"/>	<input type="checkbox"/>	<input type="checkbox"/>
	<input checked="" type="checkbox"/>	<input type="checkbox"/>	<input type="checkbox"/>	<input type="checkbox"/>	<input type="checkbox"/>	<input type="checkbox"/>
	<input type="checkbox"/>	<input type="checkbox"/>	<input type="checkbox"/>	<input type="checkbox"/>	<input type="checkbox"/>	<input type="checkbox"/>
7. Piping (Mark all that apply <input checked="" type="checkbox"/>) Bare Steel Galvanized Steel Fiberglass Reinforced Plastic Cathodically Protected Unknown Other, Please Specify	<input type="checkbox"/>	<input type="checkbox"/>	<input type="checkbox"/>	<input type="checkbox"/>	<input type="checkbox"/>	<input type="checkbox"/>
	<input checked="" type="checkbox"/>	<input type="checkbox"/>	<input type="checkbox"/>	<input type="checkbox"/>	<input type="checkbox"/>	<input type="checkbox"/>
	<input type="checkbox"/>	<input type="checkbox"/>	<input type="checkbox"/>	<input type="checkbox"/>	<input type="checkbox"/>	<input type="checkbox"/>
	<input type="checkbox"/>	<input type="checkbox"/>	<input type="checkbox"/>	<input type="checkbox"/>	<input type="checkbox"/>	<input type="checkbox"/>
8. Substance Currently or Last Stored in Greatest Quantity by Volume (Mark all that apply <input checked="" type="checkbox"/>) a. Empty b. Petroleum Diesel Kerosene Gasoline (including alcohol blends) Used Oil Other, Please Specify c. Hazardous Substance Please Indicate Name of Principal CERCLA Substance OR Chemical Abstract Service (CAS) No. Mark box <input checked="" type="checkbox"/> if tank stores a mixture of substances d. Unknown	<input type="checkbox"/>	<input type="checkbox"/>	<input type="checkbox"/>	<input type="checkbox"/>	<input type="checkbox"/>	<input type="checkbox"/>
	<input type="checkbox"/>	<input type="checkbox"/>	<input type="checkbox"/>	<input type="checkbox"/>	<input type="checkbox"/>	<input type="checkbox"/>
	<input checked="" type="checkbox"/>	<input type="checkbox"/>	<input type="checkbox"/>	<input type="checkbox"/>	<input type="checkbox"/>	<input type="checkbox"/>
	<input type="checkbox"/>	<input type="checkbox"/>	<input type="checkbox"/>	<input type="checkbox"/>	<input type="checkbox"/>	<input type="checkbox"/>
9. Additional Information (for tanks permanently taken out of service) a. Estimated date last used (mo/yr) b. Estimated quantity of substance remaining (gal.) c. Mark box <input checked="" type="checkbox"/> if tank was filled with inert material (e.g., sand, concrete)	<input type="checkbox"/>	<input type="checkbox"/>	<input type="checkbox"/>	<input type="checkbox"/>	<input type="checkbox"/>	<input type="checkbox"/>
	<input type="checkbox"/>	<input type="checkbox"/>	<input type="checkbox"/>	<input type="checkbox"/>	<input type="checkbox"/>	<input type="checkbox"/>
	3 / 90					
	0					

1. Status of Tank (Mark all that apply)
 Currently in Use
 Temporarily Out of Use
 Tank Identification No. (e.g., ABC-123), or Arbitrarily Assigned Sequential Number (e.g., 1,2,3...)



Alpha Analytical, Inc.
 255 Glendale Avenue, Suite 21
 Sparks, Nevada 89431
 (702) 355-1044
 FAX: 702-355-0406
 1-800-283-1183

Boise, Idaho
 (208) 336-4145

2810 W. Charleston, Suite G67
 Las Vegas, Nevada 89102
 (702) 386-6747

ANALYTICAL REPORT

Wells Cargo
 1775 E. 4th Street
 Reno, NV 89512

Project:
 Phone: 329-0061
 Attn: Larry

Sampled: 12/6/90 Received: 12/6/90 Analyzed: 12/18/90
 Alpha Analytical Number: WLC120690-01
 Client I.D. Number: E 14'

Report of GC/MS Analysis for
 Volatile Organic Contaminants
 Using EPA Method 624/8240

Eleven Regulated Compounds			EPA List 601/8010		
Compound	Concentration ug/Kg	Detection Limit	Compound	Concentration ug/Kg	Detection Limit
1. Benzene	ND	20 ug/Kg	1. Bromodichloromethane	ND	20 ug/Kg
2. Carbon Tetrachloride	ND	20 ug/Kg	2. Bromoform	ND	20 ug/Kg
3. Chlorobenzene	ND	20 ug/Kg	3. Bromomethane	ND	20 ug/Kg
4. Chloroform	ND	20 ug/Kg	4. Carbon tetrachloride	ND	20 ug/Kg
5. 1,4-Dichlorobenzene	ND	20 ug/Kg	5. Chlorobenzene	ND	20 ug/Kg
6. 1,2-Dichloroethane	ND	20 ug/Kg	6. Chloroethane	ND	20 ug/Kg
7. 1,1-Dichloroethene	ND	20 ug/Kg	7. 2-Chloroethylvinyl ether	ND	20 ug/Kg
8. Methyl Ethyl Ketone	ND	20 ug/Kg	8. Chloroform	ND	20 ug/Kg
9. Tetrachloroethene	ND	20 ug/Kg	9. Chloromethane	ND	20 ug/Kg
10. Trichloroethene	ND	20 ug/Kg	10. Dibromochloromethane	ND	20 ug/Kg
11. Vinyl chloride	ND	20 ug/Kg	11. 1,2-Dichlorobenzene	ND	20 ug/Kg
			12. 1,3-Dichlorobenzene	ND	20 ug/Kg
			13. 1,4-Dichlorobenzene	ND	20 ug/Kg
			14. 1,1-Dichloroethane	ND	20 ug/Kg
			15. 1,2-Dichloroethane	ND	20 ug/Kg
			16. 1,1-Dichloroethene	ND	20 ug/Kg
			17. trans-1,2-Dichloroethene	ND	20 ug/Kg
			18. 1,2-Dichloropropane	ND	20 ug/Kg
			19. cis-1,3-Dichloropropene	ND	20 ug/Kg
			20. trans-1,3-Dichloropropene	ND	20 ug/Kg
			21. Methylene chloride	ND	20 ug/Kg
			22. 1,1,2,2-Tetrachloroethane	ND	20 ug/Kg
			23. Tetrachloroethene	ND	20 ug/Kg
			24. 1,1,1-Trichloroethane	ND	20 ug/Kg
			25. 1,1,2-Trichloroethane	ND	20 ug/Kg
			26. Trichloroethene	ND	20 ug/Kg
			27. Trichlorofluoromethane	ND	20 ug/Kg
			28. Vinyl chloride	ND	20 ug/Kg

ND - Not Detected

Approved By: Roger L. Scholl
 Roger L. Scholl, Ph.D.
 Laboratory Director

Date: 12/21/90



Alpha Analytical, Inc.
255 Glendale Avenue, Suite 21
Sparks, Nevada 89431
(702) 355-1044
FAX: 702-355-0406
1-800-283-1183

Boise, Idaho
(208) 336-4145

2810 W. Charleston, Suite G67
Las Vegas, Nevada 89102
(702) 386-6747

ANALYTICAL REPORT

Wells Cargo
1775 E. 4th Street
Reno, NV 89512

Project:
Phone: 329-0061
Attn: Larry

Sampled: 12/06/90 Received: 12/06/90 Analyzed: 12/10/90

Matrix: [X] Soil [] Water [] Waste

Analysis Requested: TPH - Total Petroleum Hydrocarbons

Methodology: TPH - Modified 8015

Results:

Client ID/ Lab ID	Parameter	Concentration mg/Kg	Detection Limit mg/Kg
E 14' /WLC120690-01	TPH	ND	10
W 14' /WLC120690-02	TPH	ND	10

ND - Not Detected

Approved By:

Roger L. Scholl
Roger L. Scholl, Ph.D.
Laboratory Director

Date:

12/21/90

Analytical and Environmental Chemists

EPA Lab ID #NV004

(702) 355-0202
FAX (702) 355-0817

LABORATORY REPORT

Report To: Alpha Analytical, Inc.
255 Glendale Avenue, Suite 21
Sparks, NV 89431

Lab Report No.: 6198
Account No.: ALPHA

Telephone: 355-1044

Work Authorized By: Randy Gardner
Date Sampled: 12/06/90
Number of Samples: 1
Source: E 14'
Chemax Control No. 90-5502
Notes:

Date Submitted: 12/06/90
Sampled By: Client
Your Reference: WLC120690-01

<u>Parameter</u>	<u>Result</u>
<u>TCLP Metals:</u>	
Arsenic, mg/L	<0.5
Barium, mg/L	1.1
Cadmium, mg/L	<0.02
Chromium, mg/L	<0.1
Lead, mg/L	<0.2
Selenium, mg/L	<0.5
Silver, mg/L	<0.05

Remarks:

Analysis By: Faulstich

Date: 01/04/91

Approved By:



Date: 01/04/91

Page 1 of 1

#68

CITY OF RENO
PERMIT FOR REMOVAL OF UNDERGROUND TANKS
AND PIPING

No: 3287

DATE: 11-26-90 FEE: 45

LOCATION: 1775 E 4th ST. Reno NV.

PERMITTEE: Wells Cargo PHONE: 329-0065

OWNER: Howard Wells PHONE: 329-0065

AGE OF TANK (Est) 40 years old.

MATERIAL OF TANK CONSTRUCTION: Steel

LOCATION & METHOD OF DISPOSAL: 1775 E 4th ST. Reno NV.

(Salvage)

SAFETY STEPS:

1. Secure work area with safety lines or barricades before beginning.
2. Locate underground utilities and mark.
3. Remove all sources of probable ignition.
 - a) ground motorized equipment.
4. Excavate to tank top.
5. Remove pumps and piping EXCEPT VENT LINE.
6. Extend vent line to 12 feet above the ground.
7. Inert or purge the tank. (Inert 1.5 lbs dry ice per 100 gallon tank capacity - API. for flammable liquid tanks only).
8. Call for Fire Inspector 785-2323 prior to removal.
9. Remove the tank in presence of Inspector.
10. Safety chock tank.
11. Verify public service permit for tank transportation.
12. Use approved backfill.

DIST. HEALTH INSPECTOR _____ DATE _____

FIRE INSPECTOR _____ DATE _____
FINAL APPROVAL

DVLE



WELLS CARGO. INC.

1775 EAST FOURTH STREET - TELEPHONE 329-0061 AREA CODE 702 - RENO, NEVADA

Reply to { P.O. Box 1511
Reno, Nevada 89505



June 26, 1990

Mr. Alan Dreher
Public Health Environmentalist II, U.S.T.
Environmental Health Services
District Health Department
1001 East Ninth Street
Reno, Nevada 89520

RE: Diesel U.S.T. located at Wells Cargo, Inc.

Dear Mr. Dreher:

On June 6, 1990 Wells Cargo, Inc. had Down Under Tank Testing test their diesel under ground tank for leaks.

Inclosed you will find a copy of the results of the report

Sincerely,

Lawrence Allen

LAWRENCE ALLEN
SUPT. of MAINT.

2 page inclosure

NEVADA'S PIONEER TRUCK LINE

DOWN UNDER TANK TESTING
P.O. BOX 643
CARSON CITY, NV 89702



*** REPORT OF "SOILTEST" PRECISION TANK TEST ***

Tank Owner: Wells Cargo Inc.
Address: 1775 E. 4th St. Reno, NV 89512 Phone: 329-0065
Tank Location: Same
Contact: Larry Allen

TANK TO BE TESTED:

<u>Product</u>	<u>Capacity-Gals.</u>	<u>Manufacturer</u>	<u>Steel/Fibrgls</u>	<u>Age</u>
Diesel	10,340	Unknown	Steel	1945

TEST RESULTS:

<u>Tank Is Tight</u>	<u>Tank Is Not Tight</u>	<u>Leak Rate G.P.H.</u>	<u>Test Date</u>
XXX		0.086	6/6/90

COMMENTS: Although this tank passes according to Federal, State, and Washoe County regulations, it shows a higher (near the limit) leak rate and should be watched carefully due to its age.

CERTIFICATION:

All of the information used to determine the above results is true and accurate to the best of my knowledge and has been developed using methods and procedures of the "AINLAY Tank 'Tegrity Tester".

Signed *Debra Crustine*

Certificate No. 1423
Issue Date 6-7-90

REPORT of "SOILTEST" PRECISION TANK TEST

Product or Tank #: Diesel

Beginning Time 10:40 End Time 11:40 Total Mins 60

TEMPERATURE DATA:

1. Weighted End Temperature 65.958
2. Weighted Beginning Temperature - 65.944
3. Temperature Change (1 - 2) = .014
4. Product Volume 10,340
5. Coefficient of expansion x 0.0004546
6. Volume Change Per Degree Temperature Change = 4.701
7. Predicted Volume Change (3 x 6)064

VOLUME DATA:

8. Total Volume Added (+) or Subtracted (-)
by End of Test To Maintain Product Level $\oplus/-$ 0.022
9. LEAK RATE (7 + 8) x 60 / 60 (Total Mins) = 0.086 GPH

This leak rate **DOES NOT** exceed the applicable standard described for tanks in this particular venue. These standards are described in the National Fire Protection Association Bulletin #329 and in the Federal Register U.S. E.P.A. 40 CFR Parts 280 and 281.

DETERMINATION:

THE TANK IS TIGHT XXX THE TANK IS NOT TIGHT _____

COMMENTS:



DISTRICT HEALTH DEPARTMENT

June 7, 1990

Mr. Lawrence Allen
Superintendent of Maintenance
Wells Cargo, Inc.
P.O. Box 1511
Reno, Nevada 89505

RE: Temporary Closure of Regulated Underground Storage Tank
Systems (USTs) at Wells Cargo, Inc., 1775 East Fourth
Street, Reno, Nevada (Waste Oil and Gasoline)

Dear Mr. Allen:

Pursuant to Title 40 of the Code of Federal Regulations 280
Subpart G (40 CFR 280) we have adjusted our files to indicate
that the referenced USTs are temporarily closed until December
22, 1990. This date is twelve months from the date the systems
were required to have been brought into compliance with 40 CFR
280. During the temporary closure period the USTs are not to be
used.

After December 22, 1990, the USTs must be permanently closed per
40 CFR 280.71. As the implementing agency for this regulation
the Washoe County District Health Department may extend the
temporary closure status for an additional twelve month period,
however, a site assessment, as described in 40 CFR 280.72, must
be completed for the USTs prior to applying for such an
extension.

Very truly yours,

Alan Dreher
Public Health Environmentalist II, U.S.T.
Environmental Health Services

AD:im

cc: Carl Cahill
Jack Sheen

UST Case #68

1001 EAST NINTH STREET / P.O. BOX 11130, RENO, NEVADA 89520 (702) 328-2400 FAX (702) 328-2279



WELLS CARGO. INC.

1775 EAST FOURTH STREET - TELEPHONE 329-0061 AREA CODE 702 - RENO, NEVADA

Reply to { P.O. Box 1511
Reno, Nevada 89505



May 31, 1990

Mr. Alan Dreher
Public Health Environmentalist II, U.S.T.
Environmental Health Services
District Health Department
1001 East Ninth Street
Reno, Nevada 89520

RE: Update my letter dated May 25, 1990 regarding U.S.T.'s located at Wells Cargo, Inc.

Dear Mr. Dreher:

On May 30, 1990, Julie with Down Under Tank Testing called and told me that they had a cancellation and that they would test the diesel tank June 6, 1990.

As for the gasoline tank it is empty and the pump has been removed. Also all the lines have been plugged except the vent line.

Sincerely,

LAWRENCE ALLEN
SUPT. of MAINT.



WELLS CARGO, INC.

1775 EAST FOURTH STREET - TELEPHONE 329-0061 AREA CODE 702 - RENO, NEVADA

Reply to { P.O. Box 1511
 { Reno, Nevada 89505



May 25, 1990

Mr. Alan Dreher
Public Health Environmentalist II, U.S.T.
Environmental Health Services
District Health Department
1001 East Ninth Street
Reno, Nevada 89520

RE: In regards to your letter dated May 14, 1990 regarding U.S.T.'s located at Wells Cargo, Inc.

Dear Mr. Dreher:

On March 29, 1990, when I talked to Jeff Buckingham on the telephone, Wells Cargo, Inc. was going to upgrade the gasoline and diesel U.S.T.'s.

However, after receiving Claudia Norton's letter explaining all the things that Norcap needed to do, and the cost of doing them, Wells Cargo, Inc. would like to request approval to temporarily close their gasoline U.S.T. At the present time it's not feasible to spend \$5,000.00 on a 1,000 gallon tank that is not needed at all at the present time.

By June 8th, 1990 the gas pump will be removed and all the lines plugged except the vent line.

As for the diesel U.S.T. I have talked to Carl Spahr of Down Under Tank Testing on May 25, 1990, and the soonest he can schedule the test is June 13th or 14th 1990. He will call on May 29, 1990 and confirm the exact date. I have tried to get Scott Co. to test the tank for the past week, and every time I call Mr. Gene Combs, he says "I will call you back with a schedule," then he never calls.

When Mr. Carl Spahr calls and confirms the exact date I will notify you.

Sincerely,

LAWRENCE ALLEN
SUPT. of MAINT.

NEVADA'S PIONEER TRUCK LINE

USE \$300
PENALTY FOR PRIVATE



REVERSE:
front of article if space of
in the space below.
Complete items 1, 2, 3, and 4 on the
Print your name, address and ZIP code
SENDERS ARE RESPONSIBLE FOR

DISTRICT HEALTH DEPARTMENT

May 14, 1990

Mr. Lawrence Allen
Superintendent of Maintenance
Wells Cargo, Incorporated
1775 East Fourth Street
Reno, Nevada 89512

RE: Violation of Subtitle 40 of the Code of Federal Regulations
Part 280 (40 CFR 280). Technical Standards and Correction
Action Requirements for Owners and Operators of Underground
Storage Tank Systems (USTs)

Dear Mr. Allen:

The Washoe County District Health Department is the implementing agency for the referenced regulations in Washoe County, Nevada. On February 9, 1990 the department advised you in a Notice of Violation letter, that you, as the owner/operator of the USTs at Wells Cargo, Incorporated, 1775 East Fourth Street, Reno, Nevada were in violation of 40 CFR 280. In the same notice you were advised of the methods available to you to comply with the regulation and allowed twenty (20) days, i.e. until March 13, 1990 in which to implement one of the methods.

In your letter to this department dated March 9, 1990, you requested approval to temporarily close a waste oil USTs and indicated that tightness testing would be performed on the gasoline and diesel USTs by April 5, 1990. On March 20, 1990 this department approved the request for temporary closure and the date for testing.

On March 29, 1990, in a verbal conversation you had with Jeff Buckingham of this office, you requested to postpone the tightness testing implying that you intended to upgrade the gasoline and diesel USTs. You were informed that this department would require verification of the upgrade as to type and time frame. Later that day Mr. Buckingham was contacted by Claudia Norton of Norcap who indicated that her company would be doing the upgrade. Ms. Norton was told that this department would require a signed document between her company and Wells Cargo indicating when the work was to be done and the extent of the upgrade.

1001 EAST NINTH STREET / P.O. BOX 11130, RENO, NEVADA 89520 (702) 328-2400 FAX (702) 328-2279

WASHOE COUNTY IS AN EQUAL OPPORTUNITY EMPLOYER

May 14, 1990
1775 E. 4th Street
Page 2

As of May 14, 1990 we have not received the required document. Therefore, this department will allow you an additional ten (10) days from the date of receipt of this letter to comply with the original Notice of Violation letter. If you do not comply we will forward this matter to the District Attorney for further activity.

Very truly yours,



Alan Dreher
Public Health Environmentalist II, U.S.T.
Environmental Health Services

AD:im

cc: Carl Cahill
Bob Sack

UST Case #68



DISTRICT HEALTH DEPARTMENT

March 20, 1990

Mr. Lawrence Allen
Supt. of Maintenance
Wells Cargo, Inc.
17754 East 4th Street
Reno, Nevada 89512

RE: Regulated Underground Storage Tank Systems (USTs), ⁽²⁾
Gasoline, 1 Waste Oil, at 1775 East 4th Street, Reno, Nevada
should be ~~1~~ Diesel, 1 Gasoline,

Dear Mr. Allen:

We have adjusted our files to indicate temporary closure for the referenced waste oil system until December 22, 1990, and to indicate that you will begin annual system tightness testing for the gasoline USTs on April 5, 1990. A member of this department will be on site on April 5 to monitor the tests and to verify temporary closure of the waste oil system.

We require that you submit a copy of the testing results to this office within twenty days of test completion.

Very truly yours,

Alan Dreher
Public Health Environmentalist II, U.S.T.
Environmental Health Services

AD:im

cc: Carl Cahill
Jack Sheen

UST Case #68



WELLS CARGO, INC.

1775 EAST FOURTH STREET - TELEPHONE 329-0061 AREA CODE 702 - RENO, NEVADA

#68

Reply to { P.O. Box 1511
Reno, Nevada 89505



March 9, 1990

Mr. Alan Dreher
District Health Department
1001 East Ninth St.
Reno, Nv. 89512

Dear Mr. Dreher,

Wells Cargo, Inc. has three tanks still in use in the ground. I have included a plot map of the yard showing their locations, sizes, and uses. Also inclosed is the survey form you wanted.

The waste oil tank has been pumped out and we would like to put it on temporary closure. The other two tanks, which are gasoline and diesel fuel, are under inventory control and will be tested by Scott Co. on April the 5th, 1990.

Sincerely,

LAWRENCE ALLEN
SUPT. of MAINT.

two inclosures

NO. 1000 GAL GAS

S

SHOP

N

10,000 GAL
DRAIN OIL

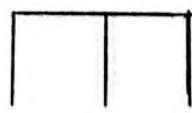
NO. 9

NO. 8

10,000 GAL
DIESEL

1,000 GAL
GAS

NO. 7



SURVEY

Organization Name: WELLS CARGO, INC.
Organization Address: 1775 E 4th. St.
Phone: (702) 329-0061
Contact Person: Lawrence Allen or Jim Wells

Plot plan of tank locations: (separate sheet)

Total number of regulated tanks: Three

Assigned tank numbers, substances stored in each, and number of gallons

Tank # 7	Gasoline	1,000 Gallons	(#2 Installation of a release detection method)
Tank # 8	Diesel	10,000 Gallons	(#2 Installation of a release detection method)
Tank # 9	Waste Oil	10,000 Gallons	(#3 Temporary USTs closure)

General Questions:

Do you have a leak detection method installed for each U.S.T.?

Yes

Have you had a tank tightness test done on each regulated tank within the last year? No Last done Nov. 11, 1987

Is the dispensing method of your U.S.T. done by pressure or by suction? Suction

Are you aware of the financial responsibility you must demonstrate in the event one of your U.S.T. leaks? Yes

Tank Closure Questions:

Has your U.S.T.(s) been abandoned in place or removed? Abandoned

Tanks 1 thru 6 have been slurried.

RENO, NEVADA 89520-0077
P. O. BOX 11130
Division of Environmental Services
WASHOE COUNTY DISTRICT HEALTH DEPARTMENT

RETURN TO
Print Sender's name, address, and ZIP Code in the space below.
72526



DISTRICT HEALTH DEPARTMENT

February 8, 1990

Mr. Lawrence Allen
Well's Cargo, Inc.
1775 East 4th Street
Reno, Nevada 89512

RE: Regulated Petroleum Underground Storage Tank Systems (USTs)
at 1775 East 4th Street, Reno, Nevada

Dear Mr. Allen:

You are hereby notified that the above referenced USTs is in violation of the Federal Environmental Protection Agency's regulation governing USTs (40 CFR 280).

Within twenty (20) days from the date of receipt of this letter you must comply with the regulation. The methods of compliance are:

1) Permanent USTs closure;

This method includes either removing the system or abandoning it in place. Regardless of the method chosen, the site must be assessed for possible environmental contamination which may have resulted from the system releasing product, i.e., leaking, overflowing, etc.

Within the allotted twenty (20) days you must notify this department of the company you have chosen to do the closure and the scheduled date that the closure is to begin. The scheduled date must be approved by this department and this department must validate the closure. A list of companies that perform contracting for USTs is available from this department.

2) Installation of a release detection method;

This method includes annual USTs (tank and associated piping) tightness testing with monthly inventory controls. The approved methods for inventory control are listed in 40 CFR 280.43. If you choose this method you must immediately arrange for tightness testing and begin inventory controls.

You must notify this department of the company you have contracted with to do the tightness testing and the scheduled date it is to be done. This notification must be done within the allotted twenty (20) days. A list of USTs testers is available from this department.

3) Temporary USTs closure;

You may temporarily close the USTs until such time that you can arrange permanent closure or until such time that you have had tightness testing performed and have chosen an approved method of inventory control.

Temporary closure requires that you empty the system, leave the vent lines open, and cap or otherwise secure all other access to the USTs. USTs temporarily closed in excess of twelve (12) months must be permanently closed unless upgraded to meet the performance standards listed in the regulation (40 CFR 280.21)

Within the twenty (20) days allotted you must have temporarily closed your USTs and have arranged for the closure(s) to be inspected by a member of this department. At the time of the inspection you will be required to sign a document stipulating that the USTs will remain unused during the declared period of temporary closure.

Per 40 CFR 280.21; "Not later than December 22, 1989 all existing UST systems must comply with...New UST system performance standards...upgrading requirements...Closure requirements...." Should you wish to operate your USTs past the date of December 22, 1989 then you must, as a minimum, select option (2) above.

The choices available to you in the regulation are convoluted and may require you to seek our assistance in comprehending them. If so, please contact us within ten (10) days of receipt of this letter in order that we can clarify your options.

February 8, 1990
1775 East 4th - Violation
Page 3

Please note: Pursuant to Chapter 459 of the Nevada Revised Statutes (NRS), Sections 13, 23, and 29, and as stated in Section 31:

"Any person who violates or contributes to a violation of any provision of Sections 2 to 33, inclusive, of this act, or of any regulation adopted or permit or order issued pursuant to those sections, or who does not take action to correct a violation within the time specified in an order, is liable to the department for civil penalty of not more than \$5,000 for each day on which the violation occurs. This penalty provided by Sections 2 to 33, inclusive, of this act."

Very truly yours,



Alan Dreher
Public Health Environmentalist II, U.S.T.
Environmental Health Services

AD:im

cc: Carl Cahill
Jack Sheen
Allen Biaggi

Received by: _____ Date: _____

UST Case #68

CITY OF RENO
PERMIT FOR ABANDONMENT OF UNDERGROUND
TANKS AND PIPING

DATE: 12-7-89

FEE: 4500

LOCATION: 1775 EAST 4th ST Reno

PERMITTEE: SCOTT CO PHONE: 324-2444

OWNER: Wells Cargo PHONE: 329-0065

AGE OF TANK (Est) 10 TANK CAPACITY: 250 gal

MATERIAL OF TANK CONSTRUCTION: Steel

LAST STORED SUBSTANCE: Oil products

Shall have Health Department approval or tank shall be removed.
Removal permit is required.

DIST. HEALTH INSPECTOR: Bob Sack DATE: 12-89

APPROVAL TO ABANDON-IN-PLACE

SAFETY STEPS:

1. Secure work area with safety lines or barricades before beginning.
2. Locate underground utilities and mark.
3. Remove all sources of probable ignition from work area.
 - a) ground motorized equipment.
4. Removable product from tank and piping.
5. Remove piping.
6. Wash flammable liquid tanks.
7. Sand combustible liquid tanks to absorb sludge at a rate of 50 lbs. per every 200 gallons of tank capacity.
8. Check LEL.
9. Fill the tank with slurry.

FIRE INSPECTOR: _____ **DATE:** _____
FINAL APPROVAL



**CITY OF RENO
PERMIT FOR ABANDONMENT OF UNDERGROUND
TANKS AND PIPING**

DATE: 12-7-89 FEE: 4500
 LOCATION: 1775 EAST 4th Reno
 PERMITTEE: Scott Co PHONE: 324-2444
 OWNER: Wells Cargo PHONE: 329-0065
 AGE OF TANK (Est) 10 TANK CAPACITY: 500 gal
 MATERIAL OF TANK CONSTRUCTION: Steel
 LAST STORED SUBSTANCE: oil products

Shall have Health Department approval or tank shall be removed.
Removal permit is required.

DIST. HEALTH INSPECTOR: Bob Sacl DATE: 12-89
APPROVAL TO ABANDON-IN-PLACE

SAFETY STEPS:

1. Secure work area with safety lines or barricades before beginning.
2. Locate underground utilities and mark.
3. Remove all sources of probable ignition from work area.
 - a) ground motorized equipment.
4. Removable product from tank and piping.
5. Remove piping.
6. Wash flammable liquid tanks.
7. Sand combustible liquid tanks to absorb sludge at a rate of 50 lbs. per every 200 gallons of tank capacity.
8. Check LEL.
9. Fill the tank with slurry.

FIRE INSPECTOR:
FINAL APPROVAL



CITY OF RENO
PERMIT FOR ABANDONMENT OF UNDERGROUND
TANKS AND PIPING

DATE: 12-7-89

FEE: 4500

LOCATION: 1775 E. 4th St Reno

PERMITTEE: Scott Co PHONE: 324-2444

OWNER: Wells Fargo PHONE: 329-0065

AGE OF TANK (Est) 10 TANK CAPACITY: 250 gal

MATERIAL OF TANK CONSTRUCTION: Steel

LAST STORED SUBSTANCE: oil products

Shall have Health Department approval or tank shall be removed.
Removal permit is required.

DIST. HEALTH INSPECTOR: Bob Sack DATE: 12-89

APPROVAL TO ABANDON-IN-PLACE

SAFETY STEPS:

1. Secure work area with safety lines or barricades before beginning.
2. Locate underground utilities and mark.
3. Remove all sources of probable ignition from work area.
 - a) ground motorized equipment.
4. Removable product from tank and piping.
5. Remove piping.
6. Wash flammable liquid tanks.
7. Sand combustible liquid tanks to absorb sludge at a rate of 50 lbs. per every 200 gallons of tank capacity.
8. Check LEL.
9. Fill the tank with slurry.

FIRE INSPECTOR:
FINAL APPROVAL



No 2095

CITY OF RENO
PERMIT FOR ABANDONMENT OF UNDERGROUND
TANKS AND PIPING

DATE: 12-7-89 FEE: 4500

LOCATION: 1775 EAST 4th ST Reno

PERMITTEE: SCOTT CO PHONE: 324-2444

OWNER: Wells Cargo PHONE: 329-0065

AGE OF TANK (Est) 10 TANK CAPACITY: 250 gal

MATERIAL OF TANK CONSTRUCTION: Steel

LAST STORED SUBSTANCE: Oil products

Shall have Health Department approval or tank shall be removed.
Removal permit is required.

DIST. HEALTH INSPECTOR: Bob Seck DATE: 12-89

APPROVAL TO ABANDON-IN-PLACE

SAFETY STEPS:

1. Secure work area with safety lines or barricades before beginning.
2. Locate underground utilities and mark.
3. Remove all sources of probable ignition from work area.
 - a) ground motorized equipment.
4. Remove product from tank and piping.
5. Remove piping.
6. Wash flammable liquid tanks.
7. Sand combustible liquid tanks to absorb sludge at a rate of 50 lbs. per every 200 gallons of tank capacity.
8. Check LEL.
9. Fill the tank with slurry.

FIRE INSPECTOR:
FINAL APPROVAL

DATE



CITY OF RENO
PERMIT FOR ABANDONMENT OF UNDERGROUND
TANKS AND PIPING

DATE: 12-7-89 FEE: 4500

LOCATION: 1775 EAST 4th Reno

PERMITTEE: Scott Co. PHONE: 324-2441

OWNER: Wells Cargo PHONE: 329-0065

AGE OF TANK (Est) 10 TANK CAPACITY: 250 gal

MATERIAL OF TANK CONSTRUCTION: Steel

LAST STORED SUBSTANCE: oil products

Shall have Health Department approval or tank shall be removed.
Removal permit is required.

DIST. HEALTH INSPECTOR: Bob Saek DATE: 12-89

APPROVAL TO ABANDON-IN-PLACE

SAFETY STEPS:

1. Secure work area with safety lines or barricades before beginning.
2. Locate underground utilities and mark.
3. Remove all sources of probable ignition from work area.
 - a) ground motorized equipment.
4. Removable product from tank and piping.
5. Remove piping.
6. Wash flammable liquid tanks.
7. Sand combustible liquid tanks to absorb sludge at a rate of 50 lbs. per every 200 gallons of tank capacity.
8. Check LEL.
9. Fill the tank with slurry.



FIRE INSPECTOR: _____
FINAL APPROVAL

DATE: _____

**CITY OF RENO
PERMIT FOR ABANDONMENT OF UNDERGROUND
TANKS AND PIPING**

DATE: 12-7-89 FEE: \$45⁰⁰

LOCATION: 1775 East 4th Reno

PERMITTEE: Scott Co PHONE: 324-2444

OWNER: Wells Cargo PHONE: 329-0065

AGE OF TANK (Est) 10 TANK CAPACITY: 250 gal

MATERIAL OF TANK CONSTRUCTION: steel

LAST STORED SUBSTANCE: oil products

Shall have Health Department approval or tank shall be removed.
Removal permit is required.

DIST. HEALTH INSPECTOR: Bob Sack DATE: 12-89

APPROVAL TO ABANDON-IN-PLACE

SAFETY STEPS:

1. Secure work area with safety lines or barricades before beginning.
2. Locate underground utilities and mark.
3. Remove all sources of probable ignition from work area.
 - a) ground motorized equipment.
4. Remove product from tank and piping.
5. Remove piping.
6. Wash flammable liquid tanks.
7. Sand combustible liquid tanks to absorb sludge at a rate of 50 lbs. per every 200 gallons of tank capacity.
8. Check LEL.
9. Fill the tank with slurry.

FIRE INSPECTOR: _____

FINAL APPROVAL





DISTRICT HEALTH DEPARTMENT

April 21, 1989

Larry Allen
WELLS CARGO
1775 East 4th Street
Reno, Nevada 89502

Dear Mr. Allen:

I have reviewed the report from Pezonella Associates dated April 10, 1989, regarding your site at 1775 East 4th Street.

In the conclusion section, a recommendation was made to leave this localized contamination in place. The Washoe County District Health Department (WCDHD) will allow this option at this time. The WCDHD will place four stipulations on this approval.

1. The depth to groundwater remains at 60 to 80 feet.
2. The contaminated area remains covered with an impermeable surface (i.e., asphalt).
3. The building that inhibits complete remediation remains in place.
4. The contaminated plume does not move off site or reach groundwater.

If you have any questions, please call me at 328-2612.

Sincerely,

Laird Proctor
Public Health Environmentalist, U.S.T.
Environmental Health Services

LP:sb

cc: Carl Cahill
Jack Sheen
Allen Biaggi, DEP
Richard Lovisell, Pezonella Associates

1001 EAST NINTH STREET / P.O. BOX 11130, RENO, NEVADA 89520 (702) 328-2400



**Pezonella
Associates, Inc.**

Consulting Engineers and Geologists

520 EDISON WAY • RENO, NEVADA 89502 • (702) 323-5566

April 10, 1989
2535.03-A

(702) 323-6042

Wells Cargo
1775 East Fourth Street
Reno, Nevada 89502

Attention: Larry Allen



Storage Tank Evaluation, Phase III
Wells Cargo Maintenance Building
Reno, Nevada

Introduction

This letter discusses the results of Phase III of the storage tank evaluation we performed for the existing Wells Cargo trucking facility located at 1775 East Fourth Street in Reno, Nevada. The scope of our work was to sample the soils at depth within Boring 4 and to complete three additional borings (6,7, and 8) at the locations shown on Plate 1. The purpose of the subsurface investigation was to evaluate the verticle and horizontal extent of petroleum contamination identified during Phase I and II of our investigation.

We understand the Wells Cargo facility has been in operation at the site since 1945. We further understand the area identified as TPH contaminated was the site of diesel fuel tank filling. Based on conversations with the site owner (Mr. Larry Allen), several large overfillings of the tank have occurred in the past prior to paving of the site.

Field Exploration and Laboratory Testing

To explore the subsurface soil conditions, three additional borings were completed at the locations shown on Plate 1 (Borings 6, 7, and 8). In addition, Boring 4 was reentered for soil sampling at depth. Logs of the materials encountered are presented on Plates 2 through 5. The soils are classified in accordance with the Unified Soil Classification System explained on Plate 6.



**Pezonella
Associates, Inc.**

Consulting Engineers and Geologists

520 EDISON WAY • RENO, NEVADA 89502 • (702) 323-5566

April 10, 1989
2535.03-A

(702) 323-6042

Wells Cargo
1775 East Fourth Street
Reno, Nevada 89502

Attention: Larry Allen



Storage Tank Evaluation, Phase III
Wells Cargo Maintenance Building
Reno, Nevada

Introduction

This letter discusses the results of Phase III of the storage tank evaluation we performed for the existing Wells Cargo trucking facility located at 1775 East Fourth Street in Reno, Nevada. The scope of our work was to sample the soils at depth within Boring 4 and to complete three additional borings (6,7, and 8) at the locations shown on Plate 1. The purpose of the subsurface investigation was to evaluate the verticle and horizontal extent of petroleum contamination identified during Phase I and II of our investigation.

We understand the Wells Cargo facility has been in operation at the site since 1945. We further understand the area identified as TPH contaminated was the site of diesel fuel tank filling. Based on conversations with the site owner (Mr. Larry Allen), several large overfillings of the tank have occurred in the past prior to paving of the site.

Field Exploration and Laboratory Testing

To explore the subsurface soil conditions, three additional borings were completed at the locations shown on Plate 1 (Borings 6, 7, and 8). In addition, Boring 4 was reentered for soil sampling at depth. Logs of the materials encountered are presented on Plates 2 through 5. The soils are classified in accordance with the Unified Soil Classification System explained on Plate 6.

During field exploration, the samples obtained were screened using a Photo-ionization Detector (OVM Model 580A). Based on the results of field screening, specific samples were selected and analyzed for Total Petroleum Hydrocarbons (TPH). The complete results of analytical testing are presented on the logs and in Appendix I.

Discussion

Based on the results of subsurface sampling and analytical testing, diesel contaminated soils appear to be primarily limited to Borings 3 and 4. Borings 1, 2, 5, 6 and 8 located north, south and east of Borings 3 and 4, reported non-detectable concentrations of TPH (See Plate 1, Appendix I). Boring 7, located 22 feet east of Boring 4, reported TPH values of 96 mg/Kg at a depth of 30.0 to 30.5 feet.

As discussed in our report dated October 13, 1988, the diesel fuel tank located west and northwest of Borings 3 and 4 recently passed pressure testing (See Appendix I). We understand no repair work has been completed since the installation of services on the tank or lines. As previously discussed, the source of diesel contamination may be due to the overfilling of the fuel tank located northwest and west of the Borings 3 and 4.

A number of site specific conditions should be addressed for proper site characterization. A review of published geotechnical literature (Hydrologic Map, Reno Folio, NBMG, 1974) indicates the depth to groundwater to be approximately 35 feet below the existing ground surface. We estimate depth to groundwater is presently 60 to 80 feet below the project. In addition, the site is presently covered with from two to four inches of asphaltic concrete. The parking area drains to the east and north away from the existing Wells Cargo Building.

Conclusions

The results of field exploration indicates soils contaminated with significant concentrations of diesel fuel product are limited Borings 3 and 4 (See Plate 7 and 8). The highest TPH values reported (5750 mg/Kg) were from boring 4 at a depth of 20-1/2 to 21 feet. TPH concentrations generally decrease below a depth of 25 feet. The results of the site characterization indicates we can expect little or no surface infiltration from storm activity. Furthermore, the depth to groundwater decreases the possibility of significant ground water contamination based on the soil contamination identified to date.

It is significant to note the position of borings 3 and 4 in relation to the existing building (See Plate 9). The borings are located about 6 to 10 feet east and northeast of the Wells Cargo structure. Should an excavation be initiated for removal of con-

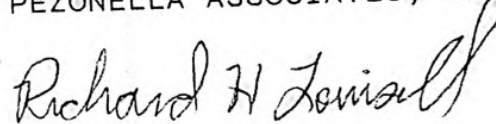
taminated soils, the structural integrity of the building would be in jeopardy. In addition, since the soils (coarse to fine granular deposits) will be unstable at inclinations steeper than 1 horizontal to 1 vertical (1:1), a large volume of potentially clean soils will require removal to reach the contaminated soils. An excavation to a depth of 30 feet would require underpinning of the building to prevent collapse of the structure.

Based on our review of site conditions, it is our opinion that the contaminated soils remain in place. Should the present owner elect to sell the property, a detailed subsurface evaluation of the soils surrounding the existing diesel fuel tank should be completed. Should a property sale be initiated, all concerned parties should be notified of the existing soil contamination. In addition, we recommend close monitoring of fuel delivered and dispensed, as well as periodic pressure testing of the tank to detect possible leaks in the future.

We trust this provides the information needed at this time; however, if you have any questions, please contact us.

Yours very truly,

PEZONELLA ASSOCIATES, INC.

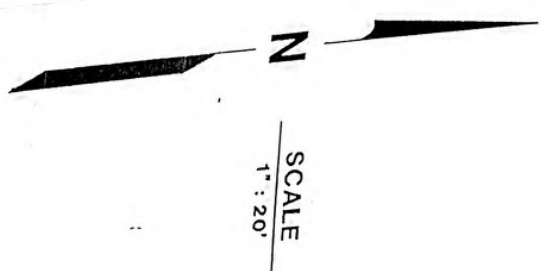
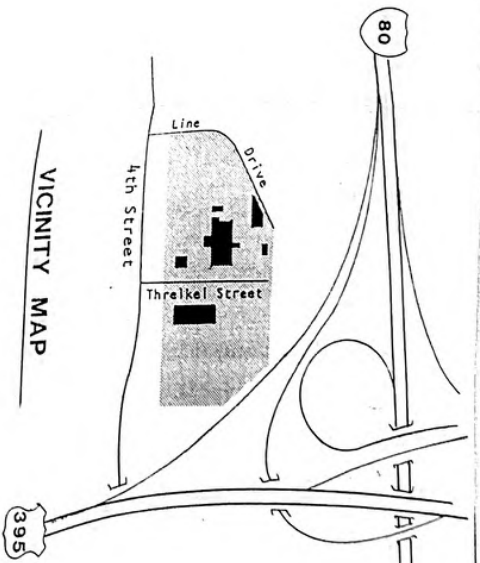
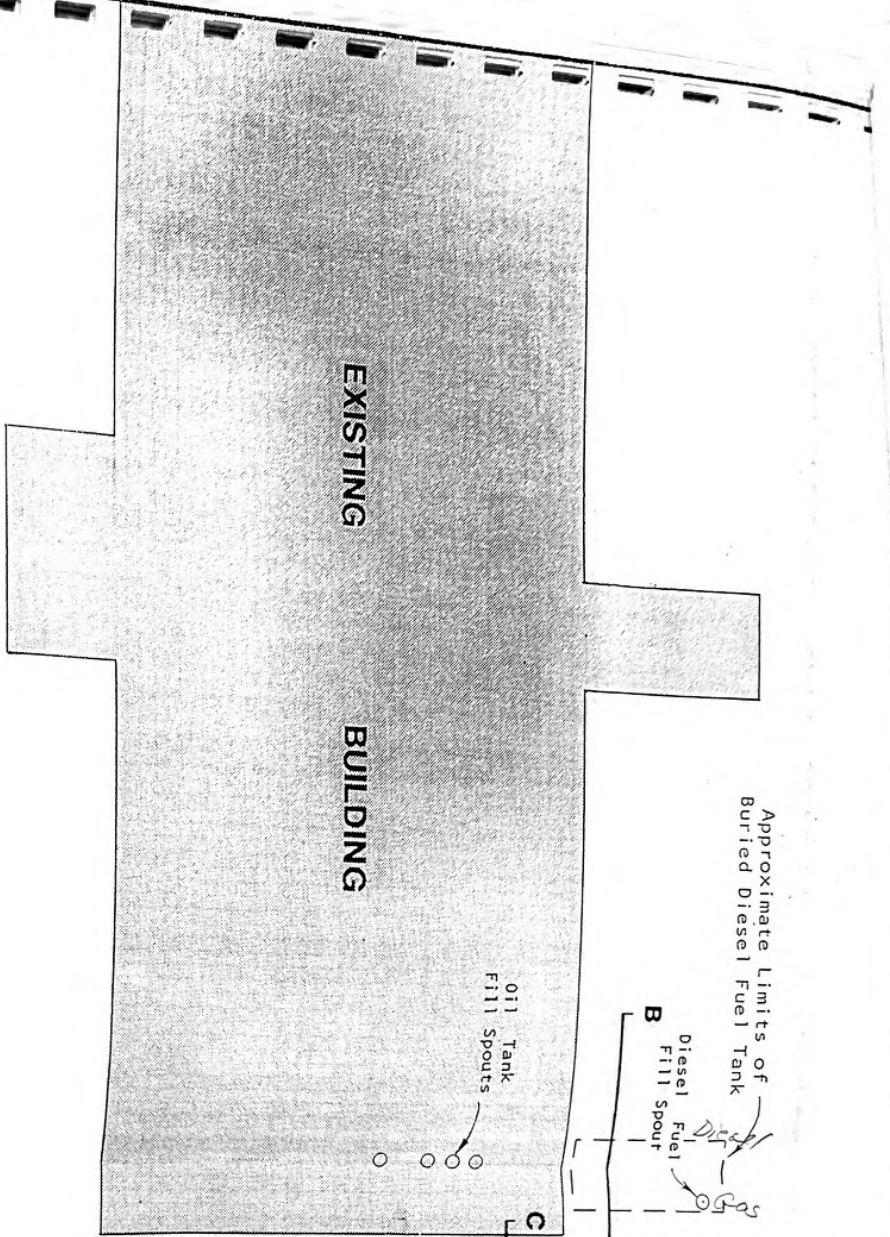


Richard H. Louisell
Geologist

RHL/11g

- Plate 1 - Site and Exploration Plan
- Plate 2 - Log of Boring 4
- Plate 3 - Log of Boring 6
- Plate 4 - Log of Boring 7
- Plate 5 - Log of Boring 8
- Plate 6 - Soil Classification Chart and Key to Test Data
- Plate 7 - Cross Section A-A'
- Plate 8 - Cross Section B-B'
- Appendix I - Analytical Test Data, Diesel Tank Pressure Test Data

cc: District Health Department
P. O. Box 11130
Reno, Nevada 89520
Attention: Mr. Laird Proctor



REFERENCE
 Aerial Photograph
 Prepared by Cooper Aerial of Nevada
 Dated November 1987.

Pezonetka Associates, Inc.
 Consulting Engineers and Geologists

Job No. 2535.03
 Appr. *[Signature]* /djg
 Date 6 Apr. '89

SITE & EXPLORATION PLAN
WELLS CARGO
 RENO, NEVADA

Laboratory Tests
(and other information)

Driving
Resist
Blows

Moist
Contn

Dry
Dens

Dep
Sam

Elevation

N/A

Date

0

5

10

15

20

25

30

35

40

ASPHALTIC CONCRETE
GREY-BROWN GRAVELLY SAND (SP)
with cobbles, medium dense, moist

Diesel odor detected from
auger cuttings

Becoming Loose

Auger Refusal On Cobble
No Free Water Encountered

*Analyzed For Total
Petroleum Hydrocarbons
TPH = 2980 mg/kg

13

*Analyzed For TPH=5750
mg/kg

14

*Analyzed For TPH=996
mg/kg

29

*Analyzed For TPH=3930
mg/kg
**Analyzed For TPH=274
mg/kg

6

Elevation Reference:
See Boring 1



Pezonella
Associates, Inc.

Job No. 2535.03

Appr. *RLH*/hlw

Date 4/06/89

LOG OF BORING 4
WELLS CARGO PHASE III
Reno, Nevada

PLATE

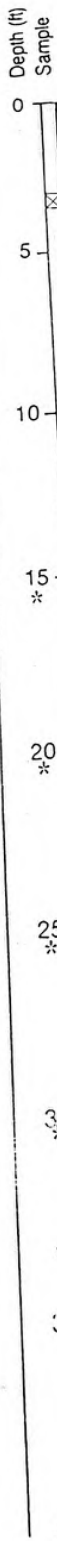
2

USF Case # 60

LOG OF BORING 6

Equipment CME 55, Hollow Stem Auger
 Elevation N/A Date 3/08/89

Laboratory Tests (and other information)	Driving Resistance Blows/FT	Moisture Content (%)	Dry Density (pcf)
*Analyzed For Total Petroleum Hydrocarbons (TPH) Not Detected	13		
*Analyzed For TPH Not Detected	9		
*Analyzed For TPH Not Detected	16		
*Analyzed For TPH Not Detected	16		
*Analyzed For TPH Not Detected	14		
Elevation Reference: See Boring 1			



ASPHALTIC CONCRETE
 LIGHT GREY-GREEN GRAVELLY SAND (SP)
 medium dense, moist

Becoming Loose

Becoming Medium Dense

Auger Refusal On Cobble
 No Free Water Encountered

UST Case # 68
 1775 E. 7



Job No. 2535.03
 App'd [Signature]/hlw
 Date 4/06/89

LOG OF BORING 6
 WELLS CARGO PHASE III
 Reno, Nevada

PLATE
3

LOG OF BORING 7

Equipment CME 55, Hollow Stem Auger
 Elevation N/A Date 3/09/89


Laboratory Tests (and other information)	Driving Resistance Blows/ft	Moisture Content (%)	Dry Density (pcf)	Depth (ft) Sample	
				0	ASPHALTIC CONCRETE
				5	LIGHT GREY-GREEN GRAVELLY SAND (SP) medium dense, moist
				10	
	14			15	LIGHT GREY-BROWN SILTY SAND (SM) with gravel, medium dense, moist
				20	
Analyzed For Total Petroleum Hydrocarbons Not Detected	18			20	
				25	
Analyzed For TPH Not Detected	23			25	
				30	
Analyzed For TPH=96 mg/kg	25			30	LIGHT GREY GRAVELLY SAND (SP) medium dense, moist Auger Refusal On Cobble No Free Water Encountered
				35	
				40	

*Analyzed For Total
Petroleum Hydrocarbons
Not Detected

*Analyzed For TPH
Not Detected

*Analyzed For TPH=96
mg/kg

Elevation Reference:
See Boring 1



Pezonella Associates, Inc.
 Consulting Engineers and Geologists

Job No. 2535.03
 Appr. PK/hlw
 Date 4/06/89

LOG OF BORING 7
 WELLS CARGO PHASE III
 Reno, Nevada

PLAT
4

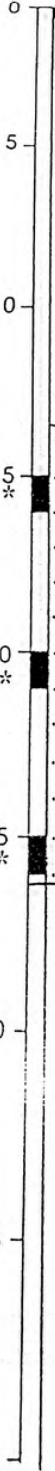
LOG OF BORING 8

Equipment CME 55, Hollow Stem Auger
 Elevation N/A Date 3/09/89

Laboratory Tests
(and other information)

Driving
Resistance
Blows/Ft
Moisture
Content (%)
Dry
Density (pcf)

Depth (ft)
Sample



ASPHALTIC CONCRETE
 LIGHT GREY-GREEN GRAVELLY SAND (SP)
 medium dense, moist

LIGHT GREY-GREEN SILTY SAND (SM)
 medium dense, moist

Becoming Dense

No Free Water Encountered

*Analyzed For Total
 Petroleum Hydrocarbons
 Not Detected

20

*Analyzed For TPH
 Not Detected

17

*Analyzed For TPH
 Not Detected

32

Elevation Reference:

see Boring 1



Job No. 2535.03

Appr. RHX/hlw

Date 4/06/89

LOG OF BORING 8

WELLS CARGO PHASE III

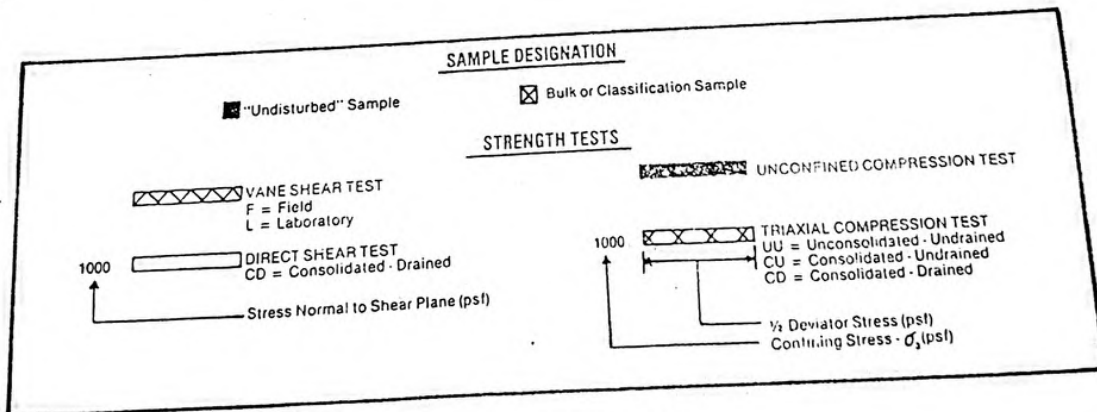
Reno, Nevada

PLATE


5

MAJOR DIVISIONS			TYPICAL NAMES		
COARSE GRAINED SOILS MORE THAN HALF IS LARGER THAN #200 SIEVE	GRAVELS MORE THAN HALF COARSE FRACTION IS LARGER THAN NO. 4 SIEVE SIZE	CLEAN GRAVELS WITH LITTLE OR NO FINES	GW	WELL GRADED GRAVELS, GRAVEL SAND MIXTURES	
		GRAVELS WITH OVER 12% FINES	GP	POORLY GRADED GRAVELS, GRAVEL SAND MIXTURES	
			GM	SILTY GRAVELS, POORLY GRADED GRAVEL SAND SILT MIXTURES	
		SANDS MORE THAN HALF COARSE FRACTION IS SMALLER THAN NO. 4 SIEVE SIZE	CLEAN SANDS WITH LITTLE OR NO FINES	GC	CLAYEY GRAVELS, POORLY GRADED GRAVEL SAND CLAY MIXTURES
	SW			WELL GRADED SANDS, GRAVELLY SANDS	
	SANDS WITH OVER 12% FINES		SP	POORLY GRADED SANDS, GRAVELLY SANDS	
			SM	SILTY SANDS, POORLY GRADED SAND SILT MIXTURES	
	FINE GRAINED SOILS MORE THAN HALF IS SMALLER THAN #200 SIEVE	SILTS AND CLAY LIQUID LIMIT LESS THAN 50	SC	CLAYEY SANDS, POORLY GRADED SAND-CLAY MIXTURES	
ML			INORGANIC SILTS AND VERY FINE SANDS, ROCK FLOUR, SILTY OR CLAYEY FINE SANDS, OR CLAYEY SILTS WITH SLIGHT PLASTICITY		
CL			INORGANIC CLAYS OF LOW TO MEDIUM PLASTICITY, GRAVELLY CLAYS, SANDY CLAYS, SILTY CLAYS, LEAN CLAYS		
OL			ORGANIC CLAYS AND ORGANIC SILTY CLAYS OF LOW PLASTICITY		
SILTS AND CLAYS LIQUID LIMIT GREATER THAN 50		MH	INORGANIC SILTS, MICACEOUS OR DIATOMACEOUS FINE SANDY OR SILTY SOILS, ELASTIC SILTS		
		CH	INORGANIC CLAYS OF HIGH PLASTICITY, FAT CLAYS		
		OH	ORGANIC CLAYS OF MEDIUM TO HIGH PLASTICITY, ORGANIC SILTS		
		PT	PEAT AND OTHER HIGHLY ORGANIC SOILS		
HIGHLY ORGANIC SOILS					

UNIFIED SOIL CLASSIFICATION SYSTEM



KEY TO TEST DATA



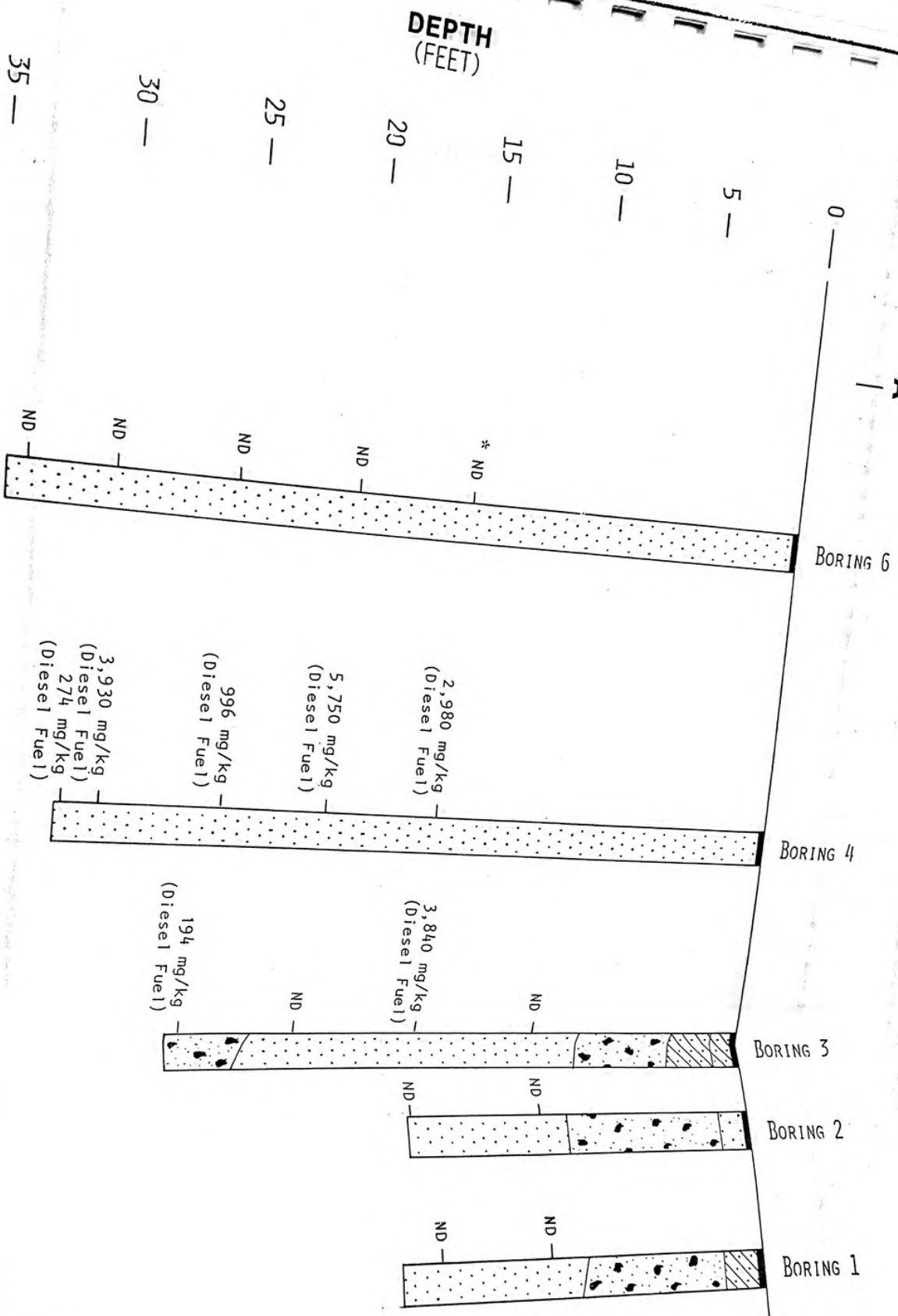
Job No. 2535.03
 Appr. *PHL/hlw*
 Date 4/06/89

SOIL CLASSIFICATION CHART AND KEY TO TEST DATA

WELLS CARGO PHASE III
 Reno, Nevada

PLATE
6

UST Case # 60

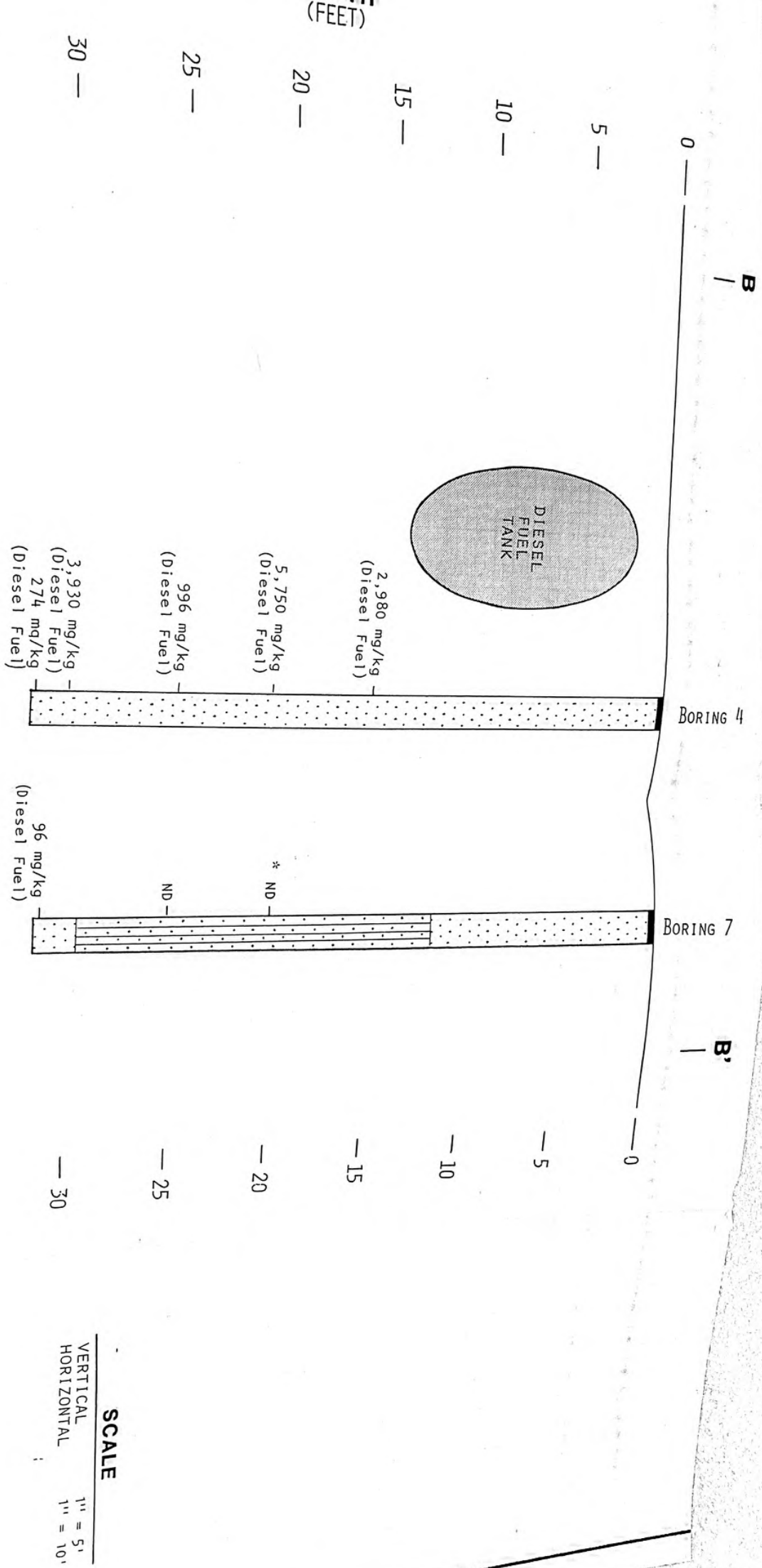


* ND = Not Detected (less than 10 mg/kg TPH)

SCALE
 VERTICAL 1"
 HORIZONTAL 1"

Pezonetka
Associates, Inc.
 Consulting Engineers and Geologists

Job No. 25
 Appr. [Signature]
 Date 6/1



* ND = Not Detected (less than 10 mg/kg TPH)

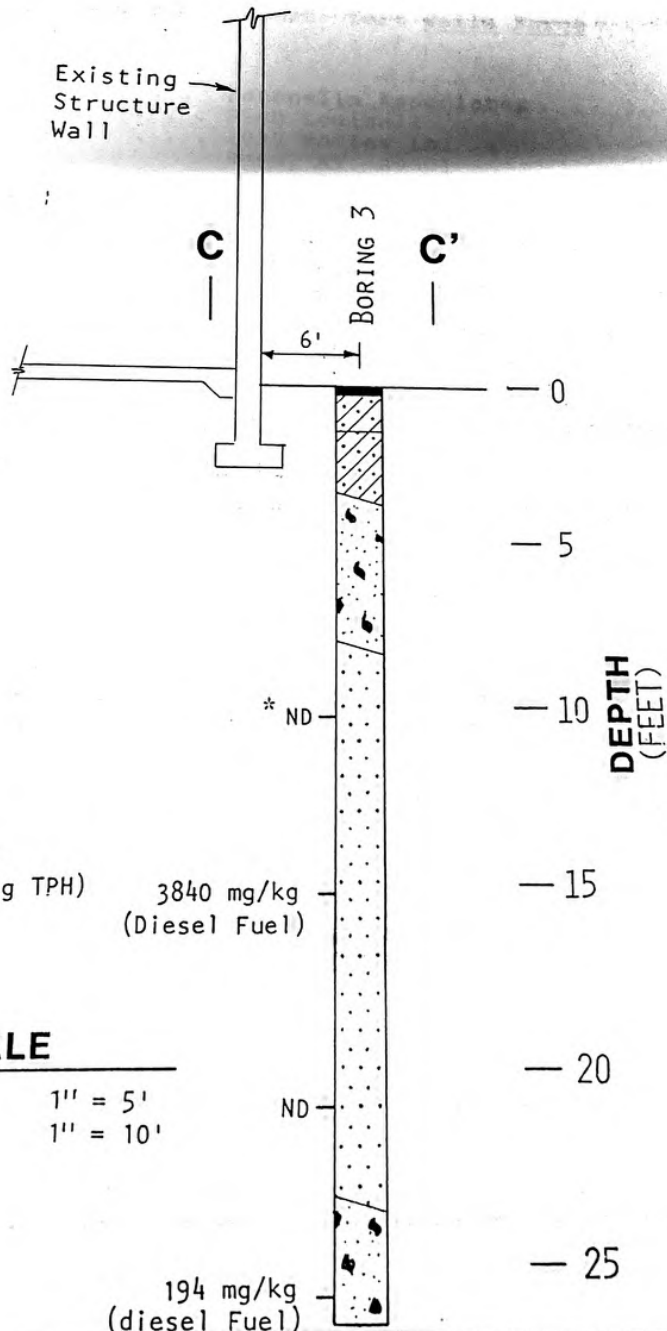
SCALE

VERTICAL 1" = 5'
 HORIZONTAL 1" = 10'

Petronella Associates, Inc.
 Consulting Engineers and Geologists

Job No. 2535.03
 Appr. *PK/djg*
 Date 6 Apr. '89

CROSS-SECTION B-B'
WELLS CARGO
 RENO, NEVADA



* ND = Not Detected
(less than 10 mg/kg TPH)

SCALE

VERTICAL 1" = 5'
HORIZONTAL 1" = 10'

194 mg/kg
(diesel Fuel)

Job No. 2535.03
Appr. *[Signature]* / djg
Date 6 Apr. '89

CROSS-SECTION C-C'

WELLS CARGO
RENO, NEVADA

PLATE

9



Pezonella Associates, Inc.

Consulting Engineers and Geologists

UST Case # 68
1775 E. 4th St.

Alpha Analytical, Inc
255 Glendale Ave., Suite 21
Sparks, Nevada 89431

Analytical Report for: Wells Fargo

A. General Information

Client: Pezonella Associates
Contact: Rich Louisell
Address: 1030 Matley Ln.
Reno, NV 89501

Telephone: 323-5566
Source of Sample: Wells Fargo

Date Received: 09/19/88
Date Analyzed: 09/22-26/88

B. Analysis

Type of Sample Matrix: Soil

Analysis Required: . . . Total Petroleum Hydrocarbons (TPH)

Methodology: TPH - Modified EPA Method 8015

C. Results

The analysis for Total Petroleum Hydrocarbons (TPH) was done by gas chromatography with a flame ionization detector (Modified EPA Method 8015). Detection limit was 10 mg/Kg (10 parts per million). The total petroleum hydrocarbons in Boring #3, 15.5-16, are in the diesel range.

TAG #	Alpha Analytical Number	Parameter	Concentration mg/Kg
Boring #1 @ 10-10.5	PEZ091988-01	TPH	ND
Boring #1 @ 15-15.5	PEZ091988-02	TPH	ND
Boring #2 @ 10.5	PEZ091988-03	TPH	ND
Boring #2 @ 16-16.5	PEZ091988-04	TPH	ND
Boring #3 @ 10-10.5	PEZ091988-05	TPH	ND
Boring #3 @ 15.5-16	PEZ091988-06	TPH	3,840

ND - Not Detected

Analyst: Marie O. Theisen
Marie O. Theisen, Ph.D.

Date: 9/26/88

ANALYTICAL REPORT

A. General Information

Pezonella Associates
1030 Matley Ln.
323-5566

Attn: Rich Louisell
Reno, NV 89501

Received: 10/26/88

Analyzed: 11/01/88

B. Analysis

Type of Sample Matrix: Soil

Analysis Required: . . . Total Petroleum Hydrocarbons (TPH)

Methodology: TPH - Modified EPA Method 8015

C. Results

Client ID/ Lab ID	Parameter	Concentration mg/Kg	Detection Limit mg/Kg
#3, 21-21.5 /PEZ102688-01	TPH	ND	10
#3, 25.5-26 /PEZ102688-02	TPH**	194 mg/Kg	10
#4, 15.5-16 /PEZ102688-03	TPH**	2,980 mg/Kg	10
#4, 20.5-21 /PEZ102688-04	TPH**	5,750 mg/Kg	10
#5, 15.5-16 /PEZ102688-05	TPH	ND	10
#5, 20.5-21 /PEZ102688-06	TPH	ND	10

** - TPH components were in the range of diesel.
ND - Not Detected

Analyst: Dr Marie Ott Theisen
Marie O. Theisen, Ph.D.
Associate Laboratory Director

Date: 11/2/88



Alpha Analytical, Inc.
255 Glendale Avenue, Suite 21
Sparks, Nevada 89431
(702) 355-1044

Boise, Idaho
(208) 385-0449

2810 W. Charleston, Suite G67
Las Vegas, Nevada 89102
(702) 386-6747

ANALYTICAL REPORT

Pezonella Associates
1030 Matley Ln
Reno, NV 89501

Job#: _____
Phone: 323-5566
Attn: Rich Louisell

Sampled: 03/08/89 Received: 03/08/89 Analyzed: 03/09/89

Matrix: [X] Soil [] Water [] Waste

Analysis Requested: TPH - Total Petroleum Hydrocarbons

Methodology: TPH - Modified 8015

Generator: Wells Cargo

Client ID/ Lab ID	Parameter	Concentration mg/Kg	Detection Limit mg/Kg
Boring 4 25.0 - 25.5' PEZ030889-01	TPH	996 mg/Kg	10
Boring 4 30.0 - 30.5' PEZ030889-02	TPH	3,930 mg/Kg	10
Boring 4 31.0 - 32.0' PEZ030889-03	TPH	274 mg/Kg	10
Boring 6 15.0 - 15.5' PEZ030889-04	TPH	ND	10
Boring 6 20.0 - 20.5' PEZ030889-05	TPH	ND	10
Boring 6 25.0 - 25.5' PEZ030889-06	TPH	ND	10



Alpha Analytical, Inc.
255 Glendale Avenue, Suite 21
Sparks, Nevada 89431
(702) 355-1044

Boise, Idaho
(208) 385-0449

2810 W. Charleston, Suite G67
Las Vegas, Nevada 89102
(702) 386-6747

continued:

Client ID/ Lab ID	Parameter	Concentration mg/Kg	Detection Limit mg/Kg
Boring 6 30.0 - 30.5' PEZ030889-07	TPH	ND	10
Boring 6 33.0 - 34.5' PEZ030889-08	TPH	ND	10

* - TPH components are in the range of diesel
ND - Not Detected

Analyst:

Dr Marie Ott Theisen
Marie O. Theisen, Ph.D.
Associate Laboratory Director
page 2 of 2

Date:

3/10/89



Alpha Analytical, Inc.
255 Glendale Avenue, Suite 21
Sparks, Nevada 89431
(702) 355-1044

Boise, Idaho
(208) 385-0449

2810 W. Charleston, Suite G67
Las Vegas, Nevada 89102
(702) 386-6747

ANALYTICAL REPORT

Pezonella Associates
1030 Matley Ln
Reno, NV 89501

Job#: _____
Phone: 323-5566
Attn: Rich Louisell

Sampled: 03/09/89 Received: 03/09/89 Analyzed: 03/13/89
Matrix: [X] Soil [] Water [] Waste
Analysis Requested: TPH - Total Petroleum Hydrocarbons
Methodology: TPH - Modified 8015
Generator: Wells Cargo
Matrix: Soil

Results:

Client ID/ Lab ID	Parameter	Concentration mg/Kg	Detection Limit mg/Kg
Boring #7 20.0' - 20.5' PEZ030989-01	TPH	ND	10
Boring #7 25.0' - 25.5' PEZ030989-02	TPH	ND	10
Boring #7 30.0' - 30.5' PEZ030989-03	TPH *	96 mg/Kg	10
Boring #8 15.0' - 15.5' PEZ030989-04	TPH	ND	10
Boring #8 25.0' - 25.5' PEZ030989-05	TPH	ND	10
Boring #8 20.0' - 20.5' PEZ030989-06	TPH	ND	10

* - TPH components are in the range of diesel
ND - Not Detected

Analyst: _____

Dr Marie Ott Theisen
Marie O. Theisen, Ph.D.
Associate Laboratory Director

Date: 3/14/89

**WELLS
CARGO**

WELLS CARGO, INC.

1775 EAST FOURTH STREET - TELEPHONE 329-0061 AREA CODE 702 - RENO, NEVADA

Reply to { P.O. Box 1511
Reno, Nevada 89505

December 19, 1988

Mr. Laird Proctor
Public Health Environmentalist, U.S.T.
Environmental Health Services

Dear Mr. Proctor:

I have received your letter dated December 13, 1988 asking for a work plan.

I have already talked to Pezonella Associates, Inc. about drilling 15' deeper in boring number four. They are also to drill another two holes to the north and a little to the east of hole number four.

Pezonella Associates, Inc. are to come back before the end of the month and do the drilling. I will call you when they start to drill so you can stop by and check the drilling locations.

Sincerely,

Lawrence Allen
LAWRENCE ALLEN
SUPT. OF MAINT.
WELLS CARGO, INC.



NEVADA'S PIONEER TRUCK LINE



DISTRICT HEALTH DEPARTMENT

December 16, 1988

Mr. Larry Allen
WELLS CARGO
1775 East Fourth Street
Reno, Nevada 89502

Dear Mr. Allen:

The Washoe County District Health Department has approved the abandonment of your five (5) small storage tanks at 1775 East Fourth Street.

I have discussed the issue with Jim Arlin at the Reno Fire Prevention Bureau.

Please contact me 24 hours prior to the slurry being placed in the tanks.

If you have any questions, give me a call at 328-2612.

Sincerely,

Laird Proctor
Public Health Environmentalist, U.S.T.
Environmental Health Services

LP:sb

cc: Carl Cahill
Jack Sheen



DISTRICT HEALTH DEPARTMENT

December 13, 1988

Mr. Larry Allen
WELLS CARGO
1775 East Fourth Street
Reno, Nevada 89502

Dear Mr. Allen:

I have reviewed the report written by Pezonella Associates for your facility at 1775 East Fourth Street. In their report dated November 11, 1988, their results indicate that the total petroleum hydrocarbon (T.P.H.) increased and approximately doubled as depth increases on boring number four.

The vertical and horizontal limits at the diesel plume must be delineated. The diesel contamination has increased to 5,750 p.p.m. of T.P.H. at 21 feet in boring number four. Does this contamination continue to groundwater?

Please submit a work plan to the Washoe County District Health Department no later than January 16, 1989, addressing the extent of contamination and any remediation options.


If you have any questions, please give me a call at 328-2612.

Sincerely,

Laird Proctor
Public Health Environmentalist, U.S.T.
Environmental Health Services

LP:sb

cc: Carl Cahill
Jack Sheen



**Pezonella
Associates, Inc.**

Consulting Engineers and Geologists

520 EDISON WAY • RENO, NEVADA 89502 • (702) 323-5566
November 11, 1988 • (702) 323-6042
2535.02-A

Wells Cargo
1775 East Fourth Street
Reno, Nevada 89502

Attention: Larry Allen



Storage Tank Evaluation, Phase II
Wells Cargo Maintenance Building
Reno, Nevada

This letter discusses the results of Phase II of the storage tank evaluation we performed for the existing Wells Cargo equipment maintenance facility located at 1775 East Fourth Street in Reno, Nevada. The scope of our work was to sample the soils at depth within Boring 3 and to complete two additional borings (4 and 5) at the locations shown on Plate 1. The purpose of the subsurface investigation was to further evaluate the soil contamination identified during Phase I of our investigation.

To explore the subsurface soil conditions, three borings were completed at the locations shown on Plate 1 (Borings 3, 4, and 5). Logs of the materials encountered are presented on Plates 2 through 4. The soils are classified in accordance with the Unified Soil Classification System explained on Plate 5.

Each of the samples obtained were analyzed for Total Petroleum Hydrocarbons (TPH). The sampling intervals and analytical frequency were approved by the District Health Department (Laird Proctor) per our report dated October 13, 1988. The results of analytical testing are presented in Appendix I. Boring 3, at a depth of 25.5 feet, reported TPH concentrations of 194 ppm (mg/kg). Boring 4, at depths of 15.5 and 20.5 feet, reported TPH values of 2980 and 5750 ppm (mg/kg), respectively. The TPH values are in the diesel range. All other samples reported non-detectable concentrations of TPH.

Based on the results of subsurface sampling, diesel contaminated soils appear to be limited to Borings 3 and 4. Borings 1, 2 and 5, located east of the existing building, reported non-detectable concentrations of TPH (See Plate 1, Appendix I). The results of analytical test data from Boring 3 suggest TPH values decrease with depth. We can likely expect similar decreases of TPH values to occur with depth within Boring 4.

As discussed in our report dated October 13, 1988, the diesel fuel tank located north of Borings 3 and 4 recently passed pressure testing (See Appendix I). Based on conversations with Mr. Larry Allen (Wells Cargo), the source of diesel contamination may be due to the overfilling of the fuel tank located north of the Borings.

A number of site specific conditions should be addressed for proper site characterization. A review of published geotechnical literature (Hydrologic Map, Reno Folio, NBMG, 1974) indicates the depth to groundwater to be 40 feet below the existing ground surface. We estimate depths to groundwater are presently 60 to 80 feet below the project. In addition, the site is presently covered with from two to four inches of asphaltic concrete. The parking area drains to the east and north away from the existing Wells Cargo Building.

The results of the site characterization indicates we can expect little or no surface infiltration from storm activity. Furthermore, the depth to groundwater decreases the possibility of significant groundwater contamination based on the soil contamination identified to date. We conclude, therefore, further subsurface exploration at the site is unwarranted. Should the present owner elect to sell the property, a detailed subsurface evaluation of the soils surrounding the existing diesel fuel tank can be completed at the request of either the owner or buyer. Should a property sale be initiated, all concerned parties should be notified of the existing soil contamination. In addition, we recommend close monitoring of fuel delivered and dispensed, as well as periodic pressure testing of the tank to detect possible leaks in the future.

Wells Cargo
November 11, 1988 - Page 3

We trust this provides the information needed at this time;
however, if you have any questions, please contact us.

Yours very truly,

PEZONELLA ASSOCIATES, INC.

Richard H. Louise

Richard H. Louise
Geologist

RHL/11g

- Plate 1 - Site and Exploration Plan
- Plate 2 - Log of Boring 3
- Plate 3 - Log of Boring 4
- Plate 4 - Log of Boring 5
- Plate 5 - Soil Classification Chart and Key to Test Data

Appendix I - Analytical Test Data, Diesel Tank Pressure Test
Data

cc: District Health Department
P. O. Box 11130
Reno, Nevada 89520
Attention: Mr. Robert Sack

PEZONELLA ASSOCIATES, INC.
1984

80

Diesel Fuel
Fill Spout

Oil Tank
Fill Spouts

Test Boring

BUILDING

G

 **Pezonella Associates, Inc.**
Consulting Engineers and Geologists

Job No. 253
Appr: *RJA*
Date 10 Nov

Nevada



Alpha Analytical, Inc.
 255 Glendale Avenue, Suite 21
 Sparks, Nevada 89431
 (702) 355-1044

Boise, Idaho
 (208) 385-0449

2810 W. Charleston, Suite G67
 Las Vegas, Nevada 89102
 (702) 386-6747

ANALYTICAL REPORT

A. General Information

Pezonella Associates
 1030 Matley Ln.
 323-5566

Attn: Rich Louisell
 Reno, NV 89501

Received: 10/26/88

Analyzed: 11/01/88

B. Analysis

Type of Sample Matrix: Soil

Analysis Required: . . . Total Petroleum Hydrocarbons (TPH)

Methodology: TPH - Modified EPA Method 8015

C. Results

Client ID/ Lab ID	Parameter	Concentration mg/Kg	Detection Limit mg/Kg
#3, 21-21.5 /PEZ102688-01	TPH	ND	10
#3, 25.5-26 /PEZ102688-02	TPH**	194 mg/Kg	10
#4, 15.5-16 /PEZ102688-03	TPH**	2,980 mg/Kg	10
#4, 20.5-21 /PEZ102688-04	TPH**	5,750 mg/Kg	10
#5, 15.5-16 /PEZ102688-05	TPH	ND	10
#5, 20.5-21 /PEZ102688-06	TPH	ND	10

** - TPH components were in the range of diesel.
 ND - Not Detected

Analyst: Dr Marie Ott Theisen
 Marie O. Theisen, Ph.D.
 Associate Laboratory Director

Date: 11/2/88

Sparks, Nevada 89431
 Analytical Report for: Wells Fargo

A. General Information

Client: Pezonella Associates
 Contact: Rich Louisell
 Address: 1030 Matley Ln.
 Reno, NV 89501

 Telephone: 323-5566
 Source of Sample: Wells Fargo

 Date Received: 09/19/88
 Date Analyzed: 09/22-26/88

B. Analysis

Type of Sample Matrix: Soil
 Analysis Required: Total Petroleum Hydrocarbons (TPH)
 Methodology: TPH - Modified EPA Method 8015

C. Results


The analysis for Total Petroleum Hydrocarbons (TPH) was done by gas chromatography with a flame ionization detector (Modified EPA Method 8015). Detection limit was 10 mg/Kg (10 parts per million). The total petroleum hydrocarbons in Boring #3, 15.5-16, are in the diesel range.

TAG #	Alpha Analytical Number	Parameter	Concentration mg/Kg
Boring #1 @ 10-10.5	PEZ091988-01	TPH	ND
Boring #1 @ 15-15.5	PEZ091988-02	TPH	ND
Boring #2 @ 10.5	PEZ091988-03	TPH	ND
Boring #2 @ 16-16.5	PEZ091988-04	TPH	ND
Boring #3 @ 10-10.5	PEZ091988-05	TPH	ND
Boring #3 @ 15.5-16	PEZ091988-06	TPH	3,840

ND - Not Detected

Date: 9/26/89

Analyst: Marie O. Theisen
 Marie O. Theisen, Ph.D.

 **Associates, Inc.**
Consulting Engineers and Geologists

520 EDISON WAY • RENO, NEVADA 89502 • (702) 323-5566
October 13, 1988 FAX • (702) 323-6042
2521.01-A

Wells Cargo
1775 East Fourth Street
Reno, Nevada 89502

Attention: Larry Allen

Storage Tank Evaluation
Wells Cargo Maintenance Building
Reno, Nevada



This letter discusses the results of the storage tank evaluation we performed for the existing Wells Cargo equipment maintenance facility located at 1775 East Fourth Street in Reno, Nevada. The scope of our work was to complete three borings at the locations specified by the Washoe County District Health Department. The purpose of the subsurface investigation was to evaluate the potential for soil contamination within the vicinity of five existing oil tanks proposed for abandonment.

We understand Wells Cargo will abandon one drain oil and four engine oil tanks located within the northeast portion of the existing maintenance building (See Plate 1). These include one 500 gallon and four 250 gallon tanks. To explore the subsurface soil conditions, three borings were completed at the locations shown on Plate 1. Logs of the materials encountered are presented on Plates 2 and 3. The soils are classified in accordance with the Unified Soil Classification System explained on Plate 4.

Each of the samples obtained were analyzed for Total Petroleum Hydrocarbons (TPH). The sampling intervals and analytical frequency were specified by the District Health Department (Laird Proctor). The results of analytical testing are presented in Appendix I. Boring 3, at a depth of 15.5 to 16.0 feet, reported TPH concentrations of 3840 ppm (mg/kg). The TPH values are in the diesel range. All other samples reported non-detectable concentrations of TPH.

Based on the results of subsurface sampling, there is no indication that the oil tanks have leaked to areas east of the existing building. The contaminated soil encountered within Boring 3 is of diesel origin and therefore could not be associated with the five tanks proposed for abandonment. We understand a diesel fuel tank is located a short distance northwest of Boring 3. This tank could be the source of the contamination, however, we understand the tank has recently passed pressure testing (See Appendix).

We understand, based on conversations with Mr. Larry Allen (Wells Cargo), that the source of diesel contamination may be due to overfilling the fuel tank located northwest of Boring 3.

We can complete additional subsurface exploration at the request of either Wells Cargo or the District Health Department. Should additional work be authorized, we recommend additional sampling within Boring 3 at depths of 20 and 25 feet. We further recommend two additional borings at the proposed locations shown on Plate 1. The information collected would enable us to a more accurate summary of soil contamination within the vicinity of Boring 3.

We trust this provides the information needed at this time; however, if you have any questions, please contact us.

Yours very truly,

PEZONELLA ASSOCIATES, INC.

Richard H. Louisell


Richard H. Louisell
Geologist

RHL/11g

cc: District Health Department
P. O. Box 11130
Reno, Nevada 89520
Attention: Mr. Robert Sack

Plate 1 - Site and Exploration Plan
Plate 2 - Log of Borings 1 and 2
Plate 3 - Log of Boring 3
Plate 4 - Soil Classification Chart and Key to Test Data

Appendix I - Analytical Test Data, Deisel Tank Pressure Test
Data



REFERENCE

Aerial Photograph
 Prepared by Cooper Aerial of Nevada
 Dated November 1987.

PEZONELLA
ASSOCIATES, INC.
 Consulting Engineers and Geologists

Job No. 253
 Date 3 Oct
 Appr. [Signature]

Laboratory Tests
(and other information)

Drill
Resist
Blows

Moist
Conte

Dry
Dens

Depth
Sample

Equipment CME 55, Hollow Stem Auger
Elevation N/A Date 9/19/88

0
5
10
15

ASPHALTIC CONCRETE
BROWN CLAYEY SAND (SC)
with gravel, cobbles and
boulders, medium dense, moist
BROWN SANDY GRAVEL (GP)
with cobbles and boulders,
medium dense, moist

FILL
↑

BROWN SAND (SP)
loose, moist

No Free Water Encountered

LOG OF BORING 2

Elevation Reference:

Equipment CME 55, Hollow Stem Auger
Elevation N/A Date 9/19/88

0
5
10
15

ASPHALTIC CONCRETE
DARK BROWN GRAVELLY SAND (SP)
medium dense, moist
GREY-BROWN SANDY GRAVEL
with cobbles, medium dense,
moist

FILL
↑

BROWN SAND (SP)
medium dense, moist

No Free Water Encountered

9

11

13

10

LOG OF BORINGS 1 AND 2

WELLS CARGO
Reno, Nevada

PLATE

2



**Pezonella
Associates, Inc.**

Consulting Engineers and Geologists

Job No. 2535.01
Appr. RAD h/w
Date 11/13/88

USF Case # 68
Policy
1775 E. 4th St.

(and other information)

Driv
Resl
Blow


Mois
Cont

Dry
Dens

Depth
Sample

LOG OF BORING - 3
Equipment CME 55, Hollow Stem Auger
Elevation N/A Date 9/19/88

0
5
10
15
20
25
30
35
40



ASPHALTIC CONCRETE
BROWN CLAYEY SAND (SC)
with cobbles and gravel,
medium dense, moist
BROWN CLAYEY SAND (SC)
with cobbles, dense, moist
BROWN SANDY GRAVEL (GP)
with cobbles, dense, moist
BROWN SAND (SP)
loose, moist

Becoming medium dense
No Free Water Encountered

10
11

Elevation Reference:



Job No. 2535.01
Appr. RHZ/hlw
Date 11/13/88

LOG OF BORING 3
WELLS CARGO
Reno, Nevada

PLATE
3

WST Case # 68
Wells Cargo Co
1775 E. 4th St.
policy

Analytical Report for: Wells Fargo

A. General Information

Client: Pezonella Associates
 Contact: Rich Louisell
 Address: 1030 Matley Ln.
 Reno, NV 89501

Telephone: 323-5566
 Source of Sample: Wells Fargo

Date Received: 09/19/88
 Date Analyzed: 09/22-26/88

B. Analysis

Type of Sample Matrix: Soil

Analysis Required: . . . Total Petroleum Hydrocarbons (TPH)

Methodology: TPH - Modified EPA Method 8015

C. Results

The analysis for Total Petroleum Hydrocarbons (TPH) was done by gas chromatography with a flame ionization detector (Modified EPA Method 8015). Detection limit was 10 mg/Kg (10 parts per million). The total petroleum hydrocarbons in Boring #3, 15.5-16, are in the diesel range.

TAG #	Alpha Analytical Number	Parameter	Concentration mg/Kg
Boring #1 @ 10-10.5	PEZ091988-01	TPH	ND
Boring #1 @ 15-15.5	PEZ091988-02	TPH	ND
Boring #2 @ 10.5	PEZ091988-03	TPH	ND
Boring #2 @ 16-16.5	PEZ091988-04	TPH	ND
Boring #3 @ 10-10.5	PEZ091988-05	TPH	ND
Boring #3 @ 15.5-16	PEZ091988-06	TPH	3,840

ND - Not Detected

Analyst: Marie O. Theisen
 Marie O. Theisen, Ph.D.

Date: 9/26/88

GENERAL INFORMATION

Notification is required by Federal law for all underground tanks that have been used to store regulated substances since January 1, 1974, that are in the ground as of May 8, 1986, or that are brought into use after May 8, 1986. The information requested is required by Section 9002 of the Resource Conservation and Recovery Act (RCRA), as amended.

The primary purpose of this notification program is to locate and evaluate underground tanks that store or have stored petroleum or hazardous substances. It is expected that the information you provide will be based on reasonably accurate records, or, in the absence of such records, your knowledge, belief, or recollection.

Who Must Notify? Section 9002 of RCRA, as amended, requires that owners of underground tanks that store regulated substances must notify designated State or local agencies of the existence of their tanks. Owner must:

(a) in the case of an underground storage tank in use on November 8, 1984, or brought into use after that date, any person who owns an underground storage tank for the storage, use, or dispensing of regulated substances, and

(v) in the case of any underground storage tank in use before November 8, 1984, but no longer in use on that date, any person who owned such tank immediately before the discontinuation of its use.

What Tanks Are Included? Underground storage tank is defined as any one or combination of tanks that (1) is used to contain an accumulation of "regulated substances," and (2) whose volume (including connected underground piping) is 10% or more beneath the ground. Some examples are underground tanks storing: 1. gasoline, used oil, or diesel fuel, and 2. industrial solvents, pesticides, herbicides or fumigants.

What Tanks Are Excluded? Tanks removed from the ground are not subject to notification. Other tanks excluded from notification are:

1. farm or residential tanks of 1,100 gallons or less capacity used for storing motor fuel for noncommercial purposes;
2. tanks used for storing heating oil for consumptive use on the premises where stored;
3. septic tanks;

4. pipeline facilities (including gathering lines) regulated under the Natural Gas Pipeline Safety Act of 1968, or the Hazardous Liquid Pipeline Safety Act of 1979, or which is an interstate pipeline facility regulated under State laws;

5. artificial ponds, pits, ponds, or lagoons;

6. storm water or waste water collection systems;

7. flow-through process tanks;

8. fluid traps or associated gathering lines directly related to oil or gas production and gathering operations;

9. storage tanks situated in an underground area (such as a basement, cellar, mine, drift, shaft, or tunnel) if the storage tank is situated upon or above the floor.

Substances Are Covered? The notification requirements apply to underground storage tanks that contain regulated substances. This includes any substance defined as hazardous in section 101 (14) of the Comprehensive Environmental Response, Compensation and Liability Act of 1980 (CERCLA), with the exception of those substances regulated as hazardous waste under Subtitle C of RCRA. It also includes petroleum, e.g., crude oil or any fraction thereof which is liquid at standard conditions of temperature and pressure (60 degrees Fahrenheit and 14.7 pounds per square inch absolute).

Where To Notify? Completed notification forms should be sent to the address given at the top of this page.

When To Notify? 1. Owners of underground storage tanks in use or that have been taken out of operation after January 1, 1974, but still in the ground, must notify by May 8, 1986. 2. Owners who bring underground storage tanks into use after May 8, 1986, must notify within 30 days of bringing the tanks into use.

Penalties: Any owner who knowingly fails to notify or submits false information shall be subject to a civil penalty not to exceed \$10,000 for each tank for which notification is not given or for which false information is submitted.

RECEIVED
MAY 07 1986
ENVIRONMENTAL PROTECTION AGENCY

INSTRUCTIONS

Please type or print in ink all items except "signature" in Section V. This form must be completed for each location containing underground storage tanks. If more than 5 tanks are owned at this location, photocopy the reverse side, and staple continuation sheets to this form.

Indicate number of continuation sheets attached

1

I. OWNERSHIP OF TANK(S)

Owner Name (Corporation, Individual, Public Agency, or Other Entity)
Wells Cargo Inc.

Street Address
1775 E. 4th Street

County
Washoe

City State ZIP Code
Reno Nv. 89512

Area Code Phone Number
702 329-0061

II. LOCATION OF TANK(S)

(If same as Section I, mark box here)

Facility Name or Company Site Identifier, as applicable

Street Address or State Road, as applicable

County

City (nearest) State ZIP Code

Type of Owner (Mark all that apply)

<input checked="" type="checkbox"/> Current	<input type="checkbox"/> State or Local Gov't	<input checked="" type="checkbox"/> Private or Corporate
<input type="checkbox"/> Former	<input type="checkbox"/> Federal Gov't (GSA facility I.D. no. _____)	<input type="checkbox"/> Ownership uncertain

Indicate number of tanks at this location

Mark box here if tank(s) are located on land within an Indian reservation or on other Indian trust lands

III. CONTACT PERSON AT TANK LOCATION

Name (If same as Section I, mark box here <input type="checkbox"/>) Lawrence Allen	Job Title Supt. of Maint.	Area Code 702	Phone Number 329-0061
--	------------------------------	------------------	--------------------------

IV. TYPE OF NOTIFICATION

Mark box here only if this is an amended or subsequent notification for this location.

V. CERTIFICATION (Read and sign after completing Section VI.)

I certify under penalty of law that I have personally examined and am familiar with the information submitted in this and all attached documents, and that based on my inquiry of those individuals immediately responsible for obtaining the information, I believe that the submitted information is true, accurate, and complete.

Name and official title of owner or owner's authorized representative Jim Wells	Signature <i>James M. Wells</i>	Date Signed May 5 1986
--	------------------------------------	---------------------------

CONTINUE ON REVERSE SIDE

UST Case # 68
 Policy
 Wells
 1775 E. 4th St.

	1	2	3	4	5
1. Status of Tank (Mark all that apply)					
Currently in Use	<input checked="" type="checkbox"/>	<input checked="" type="checkbox"/>	<input checked="" type="checkbox"/>	<input checked="" type="checkbox"/>	<input checked="" type="checkbox"/>
Temporarily Out of Use	<input type="checkbox"/>	<input type="checkbox"/>	<input type="checkbox"/>	<input type="checkbox"/>	<input type="checkbox"/>
Permanently Out of Use	<input type="checkbox"/>	<input type="checkbox"/>	<input type="checkbox"/>	<input type="checkbox"/>	<input type="checkbox"/>
Brought into Use after 5/8/86	<input type="checkbox"/>	<input type="checkbox"/>	<input type="checkbox"/>	<input type="checkbox"/>	<input type="checkbox"/>
2. Estimated Age (Years)	41	41	41	41	41
3. Estimated Total Capacity (Gallons)	250	250	250	250	250
4. Material of Construction (Mark one)					
Steel	<input checked="" type="checkbox"/>	<input checked="" type="checkbox"/>	<input checked="" type="checkbox"/>	<input checked="" type="checkbox"/>	<input checked="" type="checkbox"/>
Concrete	<input type="checkbox"/>	<input type="checkbox"/>	<input type="checkbox"/>	<input type="checkbox"/>	<input type="checkbox"/>
Fiberglass Reinforced Plastic	<input type="checkbox"/>	<input type="checkbox"/>	<input type="checkbox"/>	<input type="checkbox"/>	<input type="checkbox"/>
Unknown	<input type="checkbox"/>	<input type="checkbox"/>	<input type="checkbox"/>	<input type="checkbox"/>	<input type="checkbox"/>
Other, Please Specify					
5. Internal Protection (Mark all that apply)					
Cathodic Protection	<input type="checkbox"/>	<input type="checkbox"/>	<input type="checkbox"/>	<input type="checkbox"/>	<input type="checkbox"/>
Interior Lining (e.g., epoxy resins)	<input type="checkbox"/>	<input type="checkbox"/>	<input type="checkbox"/>	<input type="checkbox"/>	<input type="checkbox"/>
None	<input checked="" type="checkbox"/>	<input checked="" type="checkbox"/>	<input checked="" type="checkbox"/>	<input checked="" type="checkbox"/>	<input checked="" type="checkbox"/>
Unknown	<input type="checkbox"/>	<input type="checkbox"/>	<input type="checkbox"/>	<input type="checkbox"/>	<input type="checkbox"/>
Other, Please Specify					
6. External Protection (Mark all that apply)					
Cathodic Protection	<input type="checkbox"/>	<input type="checkbox"/>	<input type="checkbox"/>	<input type="checkbox"/>	<input type="checkbox"/>
Painted (e.g., asphaltic)	<input checked="" type="checkbox"/>	<input checked="" type="checkbox"/>	<input checked="" type="checkbox"/>	<input checked="" type="checkbox"/>	<input checked="" type="checkbox"/>
Fiberglass Reinforced Plastic Coated	<input type="checkbox"/>	<input type="checkbox"/>	<input type="checkbox"/>	<input type="checkbox"/>	<input type="checkbox"/>
None	<input type="checkbox"/>	<input type="checkbox"/>	<input type="checkbox"/>	<input type="checkbox"/>	<input type="checkbox"/>
Unknown	<input type="checkbox"/>	<input type="checkbox"/>	<input type="checkbox"/>	<input type="checkbox"/>	<input type="checkbox"/>
Other, Please Specify					
7. Piping (Mark all that apply)					
Bare Steel	<input type="checkbox"/>	<input type="checkbox"/>	<input type="checkbox"/>	<input type="checkbox"/>	<input type="checkbox"/>
Galvanized Steel	<input checked="" type="checkbox"/>	<input checked="" type="checkbox"/>	<input checked="" type="checkbox"/>	<input checked="" type="checkbox"/>	<input checked="" type="checkbox"/>
Fiberglass Reinforced Plastic	<input type="checkbox"/>	<input type="checkbox"/>	<input type="checkbox"/>	<input type="checkbox"/>	<input type="checkbox"/>
Cathodically Protected	<input type="checkbox"/>	<input type="checkbox"/>	<input type="checkbox"/>	<input type="checkbox"/>	<input type="checkbox"/>
Unknown	<input type="checkbox"/>	<input type="checkbox"/>	<input type="checkbox"/>	<input type="checkbox"/>	<input type="checkbox"/>
Other, Please Specify					
8. Substance Currently or Last Stored in Greatest Quantity by Volume (Mark all that apply)					
a. Empty	<input type="checkbox"/>	<input type="checkbox"/>	<input type="checkbox"/>	<input type="checkbox"/>	<input type="checkbox"/>
b. Petroleum					
Diesel	<input type="checkbox"/>	<input type="checkbox"/>	<input type="checkbox"/>	<input type="checkbox"/>	<input type="checkbox"/>
Kerosene	<input type="checkbox"/>	<input type="checkbox"/>	<input type="checkbox"/>	<input type="checkbox"/>	<input type="checkbox"/>
Gasoline (including alcohol blends)	<input type="checkbox"/>	<input type="checkbox"/>	<input type="checkbox"/>	<input type="checkbox"/>	<input type="checkbox"/>
Used Oil	<input type="checkbox"/>	<input type="checkbox"/>	<input type="checkbox"/>	<input type="checkbox"/>	<input type="checkbox"/>
Other, Please Specify	New Oil	New Oil	New Oil	New Oil	New Oil
c. Hazardous Substance	<input type="checkbox"/>	<input type="checkbox"/>	<input type="checkbox"/>	<input type="checkbox"/>	<input type="checkbox"/>
Please Indicate Name of Principal CERCLA Substance OR Chemical Abstract Service (CAS) No.					
Mark box <input checked="" type="checkbox"/> if tank stores a mixture of substances	<input type="checkbox"/>	<input type="checkbox"/>	<input type="checkbox"/>	<input type="checkbox"/>	<input type="checkbox"/>
d. Unknown	<input type="checkbox"/>	<input type="checkbox"/>	<input type="checkbox"/>	<input type="checkbox"/>	<input type="checkbox"/>
9. Additional Information (for tanks permanently taken out of service)					
a. Estimated date last used (mo/yr)	1 OF	ABANDONED ON December 1, 1989,			
b. Estimated quantity of substance remaining (gal.)					
c. Mark box <input checked="" type="checkbox"/> if tank was filled with inert material (e.g., sand, concrete)	<input type="checkbox"/>	<input type="checkbox"/>	<input type="checkbox"/>	<input type="checkbox"/>	<input type="checkbox"/>

UST
 Policy

Sequential Number (e.g., 1,2,3...)	Tank No. 1	Tank No. 2	Tank No. 3	Tank No. 4	Tank No. 5
Currently in Use	<input checked="" type="checkbox"/>	<input checked="" type="checkbox"/>	<input checked="" type="checkbox"/>	<input checked="" type="checkbox"/>	<input checked="" type="checkbox"/>
Temporarily Out of Use	<input type="checkbox"/>	<input type="checkbox"/>	<input type="checkbox"/>	<input type="checkbox"/>	<input type="checkbox"/>
Permanently Out of Use	<input type="checkbox"/>	<input type="checkbox"/>	<input type="checkbox"/>	<input type="checkbox"/>	<input type="checkbox"/>
Brought into Use after 5/8/85	<input type="checkbox"/>	<input type="checkbox"/>	<input type="checkbox"/>	<input type="checkbox"/>	<input type="checkbox"/>
Capacity (Gallons)	250	1000	11,300	11,300	
Material	Steel	Steel	Steel	Steel	
	Concrete	Concrete	Concrete	Concrete	
	Fiberglass Reinforced Plastic	Fiberglass Reinforced Plastic	Fiberglass Reinforced Plastic	Fiberglass Reinforced Plastic	
	Unknown	Unknown	Unknown	Unknown	
Other, Please Specify					
Interior Lining (e.g., epoxy resins)					
	None	None	None	None	
	Unknown	Unknown	Unknown	Unknown	
Other, Please Specify					
Interior Lining (e.g., asphaltic)					
	None	None	None	None	
	Unknown	Unknown	Unknown	Unknown	
Other, Please Specify					
Material	Bare Steel	Bare Steel	Bare Steel	Bare Steel	
	Galvanized Steel	Galvanized Steel	Galvanized Steel	Galvanized Steel	
	Fiberglass Reinforced Plastic	Fiberglass Reinforced Plastic	Fiberglass Reinforced Plastic	Fiberglass Reinforced Plastic	
	Cathodically Protected	Cathodically Protected	Cathodically Protected	Cathodically Protected	
	Unknown	Unknown	Unknown	Unknown	
Other, Please Specify					
Last Stored Volume	a. Empty	a. Empty	a. Empty	a. Empty	
	b. Petroleum	b. Petroleum	b. Petroleum	b. Petroleum	
	Diesel	Diesel	Diesel	Diesel	
	Kerosene	Kerosene	Kerosene	Kerosene	
	Used Oil	Used Oil	Used Oil	Used Oil	
	Other, Please Specify	Other, Please Specify	Other, Please Specify	Other, Please Specify	
Principal CERCLA Substance OR Abstract Service (CAS) No. OR a mixture of substances					
d. Unknown					
(For tanks permanently out of use)	12/89				
			Removed 12/90		

1515 CHICAGO
 POLICY
 1775 E. 4th St.
 WELLS CHARGO CO

Arbitrarily Assigned Sequential Number (e.g., ABC-123), or
 1. Status of Tank (Mark all that apply)

	Tank No. 6	Tank No. 7	Tank No. 8	Tank No. 9	Tank No.
Currently in Use	<input checked="" type="checkbox"/>	<input checked="" type="checkbox"/>	<input checked="" type="checkbox"/>	<input checked="" type="checkbox"/>	<input type="checkbox"/>
Temporarily Out of Use	<input type="checkbox"/>	<input type="checkbox"/>	<input type="checkbox"/>	<input type="checkbox"/>	<input type="checkbox"/>
Permanently Out of Use	<input type="checkbox"/>	<input type="checkbox"/>	<input type="checkbox"/>	<input type="checkbox"/>	<input type="checkbox"/>
Brought into Use after 5/8/86	<input type="checkbox"/>	<input type="checkbox"/>	<input type="checkbox"/>	<input type="checkbox"/>	<input type="checkbox"/>

2. Estimated Age (Years)

	Tank No. 6	Tank No. 7	Tank No. 8	Tank No. 9	Tank No.
Estimated Total Capacity (Gallons)	41 250	41 1000	41 10,000	41 10,000	

	Tank No. 6	Tank No. 7	Tank No. 8	Tank No. 9	Tank No.
4. Material of Construction (Mark one <input checked="" type="checkbox"/>)					
Steel	<input checked="" type="checkbox"/>	<input checked="" type="checkbox"/>	<input checked="" type="checkbox"/>	<input checked="" type="checkbox"/>	<input type="checkbox"/>
Concrete	<input type="checkbox"/>	<input type="checkbox"/>	<input type="checkbox"/>	<input type="checkbox"/>	<input type="checkbox"/>
Fiberglass Reinforced Plastic	<input type="checkbox"/>	<input type="checkbox"/>	<input type="checkbox"/>	<input type="checkbox"/>	<input type="checkbox"/>
Unknown	<input type="checkbox"/>	<input type="checkbox"/>	<input type="checkbox"/>	<input type="checkbox"/>	<input type="checkbox"/>
Other, Please Specify					

	Tank No. 6	Tank No. 7	Tank No. 8	Tank No. 9	Tank No.
5. Internal Protection (Mark all that apply <input checked="" type="checkbox"/>)					
Cathodic Protection	<input type="checkbox"/>	<input type="checkbox"/>	<input type="checkbox"/>	<input type="checkbox"/>	<input type="checkbox"/>
Interior Lining (e.g., epoxy resins)	<input type="checkbox"/>	<input type="checkbox"/>	<input type="checkbox"/>	<input type="checkbox"/>	<input type="checkbox"/>
None	<input checked="" type="checkbox"/>	<input checked="" type="checkbox"/>	<input checked="" type="checkbox"/>	<input checked="" type="checkbox"/>	<input type="checkbox"/>
Unknown	<input type="checkbox"/>	<input type="checkbox"/>	<input type="checkbox"/>	<input type="checkbox"/>	<input type="checkbox"/>
Other, Please Specify					

	Tank No. 6	Tank No. 7	Tank No. 8	Tank No. 9	Tank No.
6. External Protection (Mark all that apply <input checked="" type="checkbox"/>)					
Cathodic Protection	<input type="checkbox"/>	<input type="checkbox"/>	<input type="checkbox"/>	<input type="checkbox"/>	<input type="checkbox"/>
Painted (e.g., asphaltic)	<input checked="" type="checkbox"/>	<input checked="" type="checkbox"/>	<input checked="" type="checkbox"/>	<input checked="" type="checkbox"/>	<input type="checkbox"/>
Fiberglass Reinforced Plastic Coated	<input type="checkbox"/>	<input type="checkbox"/>	<input type="checkbox"/>	<input type="checkbox"/>	<input type="checkbox"/>
None	<input type="checkbox"/>	<input type="checkbox"/>	<input type="checkbox"/>	<input type="checkbox"/>	<input type="checkbox"/>
Unknown	<input type="checkbox"/>	<input type="checkbox"/>	<input type="checkbox"/>	<input type="checkbox"/>	<input type="checkbox"/>
Other, Please Specify					

	Tank No. 6	Tank No. 7	Tank No. 8	Tank No. 9	Tank No.
7. Piping (Mark all that apply <input checked="" type="checkbox"/>)					
Bare Steel	<input type="checkbox"/>	<input type="checkbox"/>	<input type="checkbox"/>	<input type="checkbox"/>	<input type="checkbox"/>
Galvanized Steel	<input checked="" type="checkbox"/>	<input checked="" type="checkbox"/>	<input checked="" type="checkbox"/>	<input checked="" type="checkbox"/>	<input type="checkbox"/>
Fiberglass Reinforced Plastic	<input type="checkbox"/>	<input type="checkbox"/>	<input type="checkbox"/>	<input type="checkbox"/>	<input type="checkbox"/>
Cathodically Protected	<input type="checkbox"/>	<input type="checkbox"/>	<input type="checkbox"/>	<input type="checkbox"/>	<input type="checkbox"/>
Unknown	<input type="checkbox"/>	<input type="checkbox"/>	<input type="checkbox"/>	<input type="checkbox"/>	<input type="checkbox"/>
Other, Please Specify					

	Tank No. 6	Tank No. 7	Tank No. 8	Tank No. 9	Tank No.
8. Substance Currently or Last Stored in Greatest Quantity by Volume (Mark all that apply <input checked="" type="checkbox"/>)					
a. Empty	<input type="checkbox"/>	<input type="checkbox"/>	<input type="checkbox"/>	<input type="checkbox"/>	<input type="checkbox"/>
b. Petroleum					
Diesel	<input type="checkbox"/>	<input type="checkbox"/>	<input checked="" type="checkbox"/>	<input type="checkbox"/>	<input type="checkbox"/>
Kerosene	<input type="checkbox"/>	<input type="checkbox"/>	<input type="checkbox"/>	<input type="checkbox"/>	<input type="checkbox"/>
Gasoline (including alcohol blends)	<input type="checkbox"/>	<input checked="" type="checkbox"/>	<input type="checkbox"/>	<input type="checkbox"/>	<input type="checkbox"/>
Used Oil	<input checked="" type="checkbox"/>	<input type="checkbox"/>	<input type="checkbox"/>	<input checked="" type="checkbox"/>	<input type="checkbox"/>
Other, Please Specify					
c. Hazardous Substance	<input type="checkbox"/>	<input type="checkbox"/>	<input type="checkbox"/>	<input type="checkbox"/>	<input type="checkbox"/>

Please Indicate Name of Principal CERCLA Substance
 OR
 Chemical Abstract Service (CAS) No.
 Mark box if tank stores a mixture of substances

	Tank No. 6	Tank No. 7	Tank No. 8	Tank No. 9	Tank No.
9. Additional Information (for tanks permanently taken out of service)					
a. Estimated date last used (mo/yr)	Abandoned 12/89	1	1	Removed 12/90	1
b. Estimated quantity of substance remaining (gal.)					
c. Mark box <input checked="" type="checkbox"/> if tank was filled with inert material (e.g., sand, concrete)	<input type="checkbox"/>	<input type="checkbox"/>	<input type="checkbox"/>	<input type="checkbox"/>	<input type="checkbox"/>

Appendix F

EDR Vapor Encroachment Screen

GGF006

1775 East 4th Street
Reno, NV 89512

Inquiry Number: 6210740.2s
October 8, 2020

EDR Vapor Encroachment Screen

Prepared using EDR's Vapor Encroachment Worksheet

TABLE OF CONTENTS

<u>SECTION</u>	<u>PAGE</u>
Executive Summary	ES1
Primary Map	2
Secondary Map	3
Map Findings	4
Record Sources and Currency	GR-1

Thank you for your business.
Please contact EDR at 1-800-352-0050
with any questions or comments.

Disclaimer - Copyright and Trademark Notice

The EDR Vapor Encroachment Worksheet enables EDR's customers to make certain online modifications that effects maps, text and calculations contained in this Report. As a result, maps, text and calculations contained in this Report may have been so modified. EDR has not taken any action to verify any such modifications, and this report and the findings set forth herein must be read in light of this fact. Environmental Data Resources shall not be responsible for any customer's decision to include or not include in any final report any records determined to be within the relevant minimum search distances.

This report contains information obtained from a variety of public and other sources reasonably available to Environmental Data Resources, Inc. It cannot be concluded from this Report that coverage information for the target and surrounding properties does not exist from other sources. **NO WARRANTY EXPRESSED OR IMPLIED, IS MADE WHATSOEVER IN CONNECTION WITH THIS REPORT. ENVIRONMENTAL DATA RESOURCES, INC. SPECIFICALLY DISCLAIMS THE MAKING OF ANY SUCH WARRANTIES, INCLUDING WITHOUT LIMITATION, MERCHANTABILITY OR FITNESS FOR A PARTICULAR USE OR PURPOSE. ALL RISK IS ASSUMED BY THE USER. IN NO EVENT SHALL ENVIRONMENTAL DATA RESOURCES, INC. BE LIABLE TO ANYONE, WHETHER ARISING OUT OF ERRORS OR OMISSIONS, NEGLIGENCE, ACCIDENT OR ANY OTHER CAUSE, FOR ANY LOSS OR DAMAGE, INCLUDING, WITHOUT LIMITATION, SPECIAL, INCIDENTAL, CONSEQUENTIAL, OR EXEMPLARY DAMAGES. ANY LIABILITY ON THE PART OF ENVIRONMENTAL DATA RESOURCES, INC. IS STRICTLY LIMITED TO A REFUND OF THE AMOUNT PAID FOR THIS REPORT.**

Purchaser accepts this report "AS IS". Any analyses, estimates, ratings, or risk codes provided in this report are provided for illustrative purposes only, and are not intended to provide, nor should they be interpreted as providing any facts regarding, or prediction or forecast of, any environmental risk for any property. Only a Phase I Environmental Site Assessment performed by an environmental professional can produce information regarding the environmental risk for any property. Additionally, the information provided in this Report is not to be construed as legal advice.

Copyright 2020 by Environmental Data Resources, Inc. All rights reserved. Reproduction in any media or format, in whole or in part, of any report or map of Environmental Data Resources, Inc., or its affiliates, is prohibited without prior written permission.

EDR and its logos (including Sanborn and Sanborn Map) are trademarks of Environmental Data Resources, Inc. or its affiliates. All other trademarks used herein are the property of their respective owners.

EXECUTIVE SUMMARY

A search of available environmental records was conducted by EDR. The report was designed to assist parties seeking to meet the search requirements of the ASTM Standard Practice for Assessment of Vapor Encroachment into Structures on Property Involved in Real Estate Transactions (E 2600).

STANDARD ENVIRONMENTAL RECORDS	Default Area of Concern (Miles)*	property	1/10	> 1/10
Federal NPL site list	1.0	0	0	0
Federal Delisted NPL site list	1.0	0	0	0
Federal CERCLIS list	0.5	0	0	0
Federal CERCLIS NFRAP site list	0.5	0	0	0
Federal RCRA CORRACTS facilities list	1.0	0	0	0
Federal RCRA non-CORRACTS TSD facilities list	0.5	0	0	0
Federal RCRA generators list	0.25	0	0	0
Federal institutional controls / engineering controls registries	0.5	0	0	0
Federal ERNS list	property	0	-	-
State- and tribal - equivalent NPL	not searched	-	-	-
State- and tribal - equivalent CERCLIS	1.0	0	2	2
State and tribal landfill and/or solid waste disposal site lists	0.5	0	0	0
State and tribal leaking storage tank lists	0.5	0	0	0
State and tribal registered storage tank lists	0.25	1	0	0
State and tribal institutional control / engineering control registries	not searched	-	-	-
State and tribal voluntary cleanup sites	0.5	0	0	0
State and tribal Brownfields sites	0.5	0	0	0

ADDITIONAL ENVIRONMENTAL RECORDS

Local Brownfield lists	0.5	0	0	0
Local Lists of Landfill / Solid Waste Disposal Sites	0.5	0	0	0
Local Lists of Hazardous waste / Contaminated Sites	property	0	-	-
Local Lists of Registered Storage Tanks	not searched	-	-	-
Local Land Records	property	0	-	-
Records of Emergency Release Reports	property	0	-	-
Other Ascertainable Records	1.0	0	0	0

EDR HIGH RISK HISTORICAL RECORDS

EDR Exclusive Records	1.0	0	0	0
Exclusive Recovered Govt. Archives	property	0	-	-

EXECUTIVE SUMMARY

EDR RECOVERED GOVERNMENT ARCHIVES

EDR Exclusive Records	1.0	0	0	0
Exclusive Recovered Govt. Archives	property	0	-	-

*The Default Area of Concern may be adjusted by the environmental professional using experience and professional judgement. Each category may include several databases, and each database may have a different distance. A list of individual databases is provided at the back of this report.

EXECUTIVE SUMMARY

TARGET PROPERTY INFORMATION

ADDRESS

GGF006
1775 EAST 4TH STREET
RENO, NV 89512

COORDINATES

Latitude (North): 39.534764 - 39° 32' 5.1480103"
Longitude (West): 119.790939 - 119° 47' 27.381592"
Elevation: 4477 ft. above sea level

TARGET PROPERTY SEARCH RESULTS

The target property was identified in the following records.

Site

WELLS CARGO INC
1775 E 4TH ST
RENO, NV 89512

Database(s)

UST

Tank Status: PERMANENTLY CLOSED
Tank Status: PERMANENTLY CLOSED
Tank Status: PERMANENTLY CLOSED
Tank Status: PERMANENTLY CLOSED
Tank Status: PERMANENTLY CLOSED
Tank Status: PERMANENTLY CLOSED
Tank Status: PERMANENTLY CLOSED
Tank Status: PERMANENTLY CLOSED
Tank Status: PERMANENTLY CLOSED
Facility Id: 4-000434

EXECUTIVE SUMMARY

SEARCH RESULTS

Unmappable (orphan) sites are not considered in the foregoing analysis.

STANDARD ENVIRONMENTAL RECORDS

<u>Name</u>	<u>Address</u>	<u>Dist/Dir</u>	<u>Map ID</u>	<u>Page</u>
WELLS CARGO INC UST: UST	1775 E 4TH ST	Property	▲ 1	8
RELIANCE EXPRESS MOBILE SOURCE SHWS: SHWS	PRIMARY STREET: INTERSTATE 80 CROSS STREET: U.S. HIGHWAY 395	<1/10 ENE	◆ 2	8
4TH STREET IMPROVEMENT, WOOD RODGERS INC SHWS: SHWS	PRIMARY STREET: 4TH STREET CROSS STREET: SAGE STREET DISTANC	<1/10 WSW	▲ 3	8
BEVILACQUA PROPERTY SHWS: SHWS	505 MONTELLO STREET	1/10 - 1/3 W	▲ 4	8
REGIONAL TRANSPORTATION COMMISSION WASHOE COUNTY SHWS: SHWS	630 SUTRO STREET	1/10 - 1/3 W	▲ 5	9

ADDITIONAL ENVIRONMENTAL RECORDS

<u>Name</u>	<u>Address</u>	<u>Dist/Dir</u>	<u>Map ID</u>	<u>Page</u>
Not Reported				

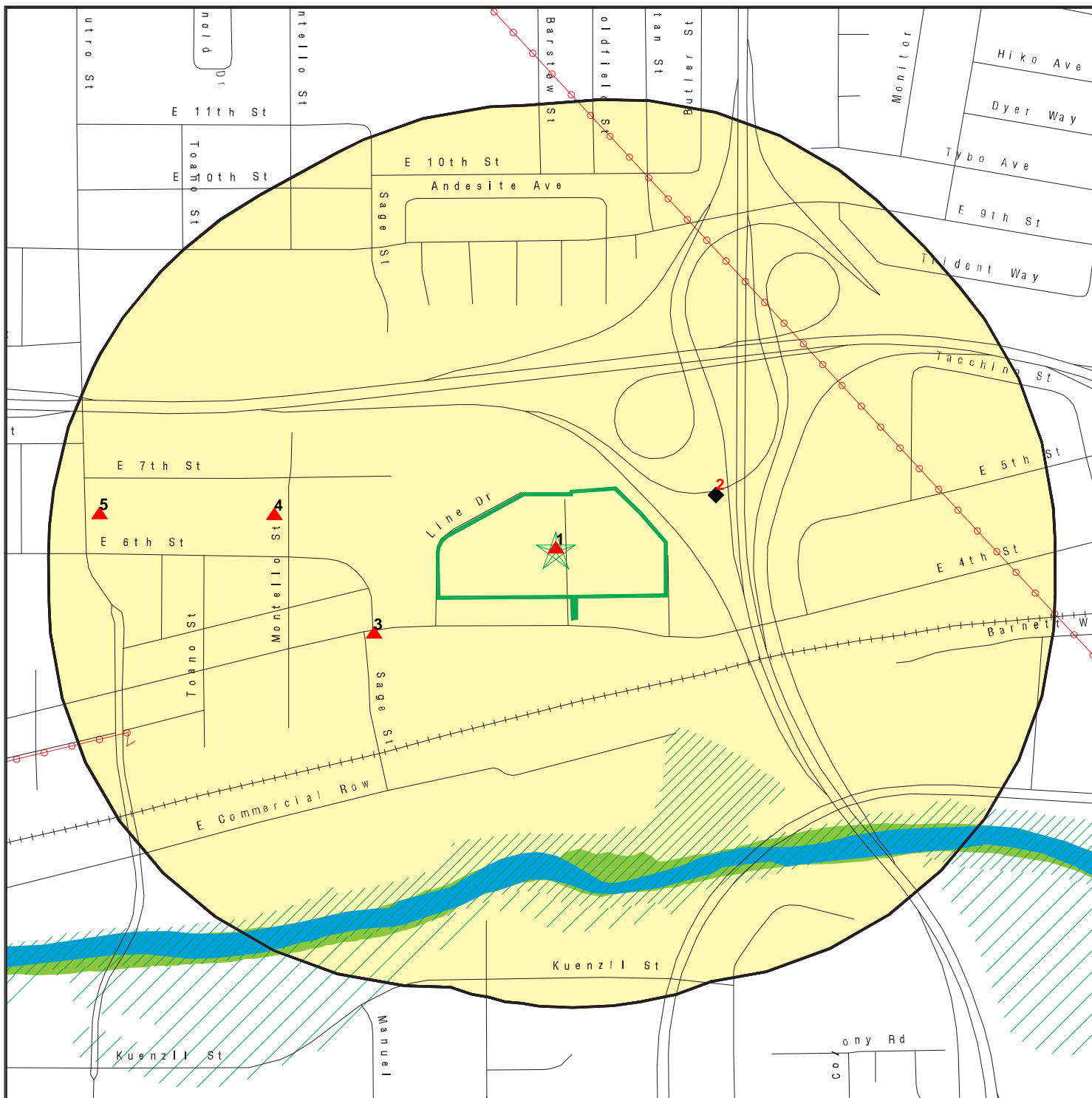
EDR HIGH RISK HISTORICAL RECORDS

<u>Name</u>	<u>Address</u>	<u>Dist/Dir</u>	<u>Map ID</u>	<u>Page</u>
Not Reported				

EDR RECOVERED GOVERNMENT ARCHIVES

<u>Name</u>	<u>Address</u>	<u>Dist/Dir</u>	<u>Map ID</u>	<u>Page</u>
Not Reported				

PRIMARY MAP - 6210740.2S



Target Property

Sites at elevations higher than or equal to the target property

Sites at elevations lower than the target property

Manufactured Gas Plants

National Priority List Sites

Dept. Defense Sites

Indian Reservations BIA

Power transmission lines

Special Flood Hazard Area (1%)

0.2% Annual Chance Flood Hazard

National Wetland Inventory

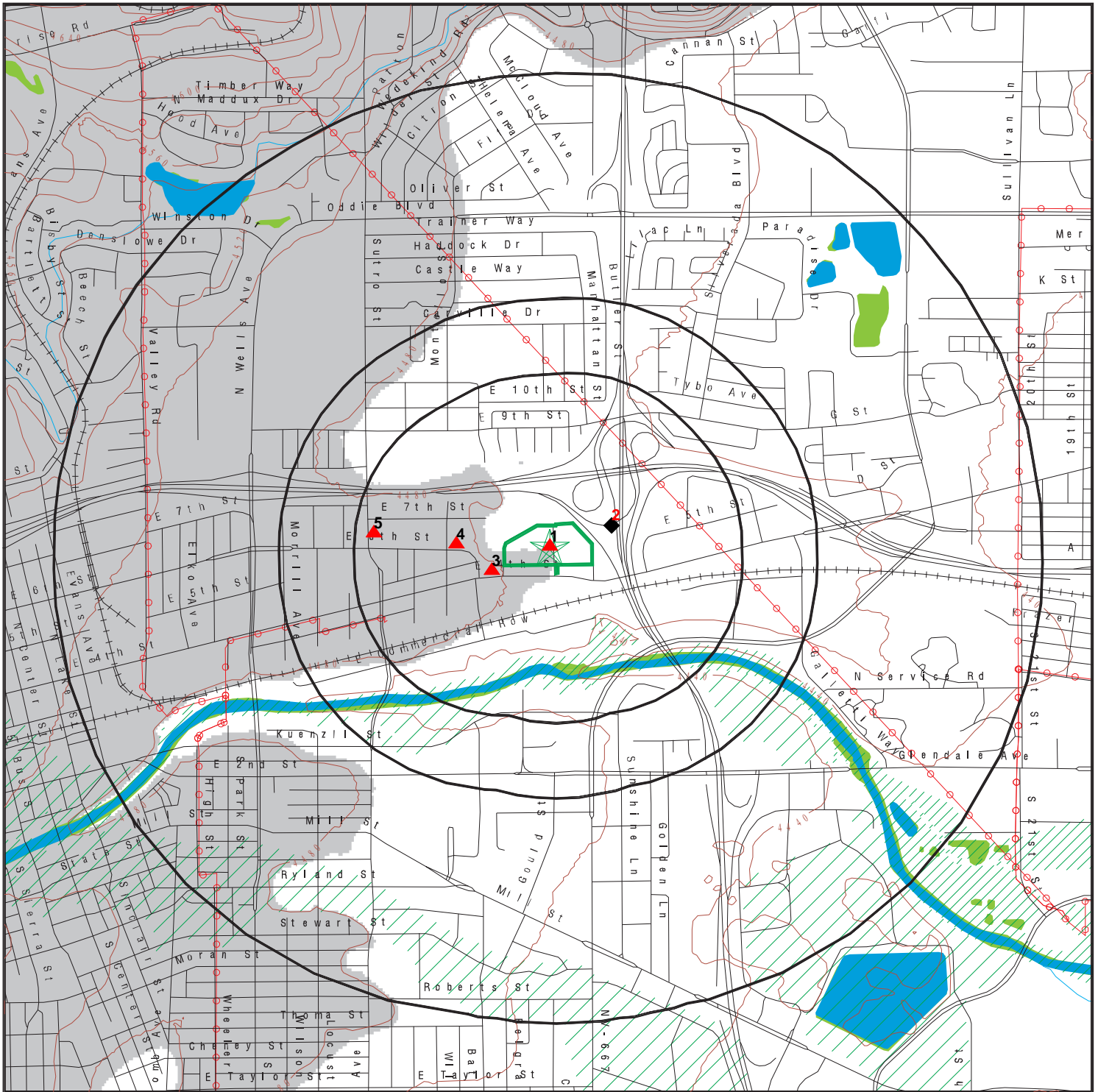
State Wetlands

This report includes Interactive Map Layers to display and/or hide map information. The legend includes only those icons for the default map view.

SITE NAME: GGF006
 ADDRESS: 1775 East 4th Street
 Reno NV 89512
 LAT/LONG: 39.534764 / 119.790939

CLIENT: McGinley Associates
 CONTACT: Krista Wahnefried, C.E.M. #2474, Exp. Date 04/01/20
 INQUIRY #: 6210740.2S
 DATE: September 30, 2020 3:47 pm

SECONDARY MAP - 6210740.2S



Target Property

Sites at elevations higher than or equal to the target property

Sites at elevations lower than the target property

Manufactured Gas Plants

National Priority List Sites

Dept. Defense Sites

Indian Reservations BIA

Power transmission lines

Special Flood Hazard Area (1%)

0.2% Annual Chance Flood Hazard

National Wetland Inventory

State Wetlands

Upgradient Area

0 1/3 1/2 1 Miles



This report includes Interactive Map Layers to display and/or hide map information. The legend includes only those icons for the default map view.

SITE NAME: GGF006
 ADDRESS: 1775 East 4th Street
 Reno NV 89512
 LAT/LONG: 39.534764 / 119.790939

CLIENT: McGinley Associates
 CONTACT: Krista Wahnefried, C.E.M. #2474, Exp. Date 04/01/2021
 INQUIRY #: 6210740.2S
 DATE: September 30, 2020 3:46 pm

MAP FINDINGS

LEGEND

FACILITY NAME FACILITY ADDRESS, CITY, ST, ZIP		EDR SITE ID NUMBER	
◆ MAP ID#	Direction Distance Range	(Distance feet / miles)	ASTM 2600 Record Sources found in this report. Each database searched has been assigned to one or more categories. For detailed information about categorization, see the section of the report Records Searched and Currency.
	Relative Elevation	Feet Above Sea Level	
Worksheet:			
Comments: Comments may be added on the online Vapor Encroachment Worksheet.			

DATABASE ACRONYM: Applicable categories (A hoverbox with database description).

WELLS CARGO INC 1775 E 4TH ST, RENO, NV, 89512		U004160746
▲ 1	Target Property	State and tribal registered storage tank lists
	4477 ft. Above Sea Level	

Worksheet:

Impact on Target Property: VEC Exists

RELIANCE EXPRESS MOBILE SOURCE PRIMARY STREET: INTERSTATE 80 CROSS STREET: U.S. HIGHWAY 395, RENO, NV,		S110768029
◆ 2	ENE <1/10	State- and tribal - equivalent CERCLIS
	4 ft. Lower Elevation	

Worksheet:

Impact on Target Property: VEC does not exist

4TH STREET IMPROVEMENT, WOOD RODGERS INC PRIMARY STREET: 4TH STREET CROSS STREET: SAGE STREET DISTANC, RENO, NV,		S121604151
▲ 3	WSW <1/10	State- and tribal - equivalent CERCLIS
	5 ft. Higher Elevation	

Worksheet:

Impact on Target Property: VEC does not exist

BEVILACQUA PROPERTY 505 MONTELLO STREET, RENO, NV,		S103877813
---	--	------------

MAP FINDINGS

▲ 4	W 1/10 - 1/3	(757 ft. / 0.143 mi.)	State- and tribal - equivalent CERCLIS
	7 ft. Higher Elevation	4484 ft. Above Sea Level	

Worksheet:

Impact on Target Property: VEC does not exist

REGIONAL TRANSPORTATION COMMISSION WASHOE COUNTY 630 SUTRO STREET, RENO, NV,			S107524067
▲ 5	W 1/10 - 1/3	(1540 ft. / 0.292 mi.)	State- and tribal - equivalent CERCLIS
	9 ft. Higher Elevation	4486 ft. Above Sea Level	

Worksheet:

Impact on Target Property: VEC does not exist

GOVERNMENT RECORDS SEARCHED / DATA CURRENCY TRACKING

St	Acronym	Full Name	Government Agency	Gov Date	Arvl. Date	Active Date
ENVIRONMENTAL RECORDS						
Federal NPL site list						
US	NPL	National Priority List	EPA	07/29/2020	08/03/2020	08/25/2020
US	Proposed NPL	Proposed National Priority List Sites	EPA	07/29/2020	08/03/2020	08/25/2020
US	NPL LIENS	Federal Superfund Liens	EPA	10/15/1991	02/02/1994	03/30/1994
Federal CERCLIS list						
US	SEMS	Superfund Enterprise Management System	EPA	07/29/2020	08/03/2020	08/25/2020
Federal RCRA CORRACTS facilities list						
US	CORRACTS	Corrective Action Report	EPA	06/15/2020	06/22/2020	09/17/2020
Federal RCRA TSD facilities list						
US	RCRA-TSDF	RCRA - Treatment, Storage and Disposal	Environmental Protection Agency	06/15/2020	06/22/2020	09/18/2020
Federal RCRA generators list						
US	RCRA-LQG	RCRA - Large Quantity Generators	Environmental Protection Agency	06/15/2020	06/22/2020	09/18/2020
US	RCRA-SQG	RCRA - Small Quantity Generators	Environmental Protection Agency	06/15/2020	06/22/2020	09/18/2020
US	RCRA-VSQG	RCRA - Very Small Quantity Generators (Formerly Conditionall	Environmental Protection Agency	06/15/2020	06/22/2020	09/18/2020
Federal institutional controls / engineering controls registries						
US	LUCIS	Land Use Control Information System	Department of the Navy	05/15/2020	05/19/2020	06/18/2020
US	US ENG CONTROLS	Engineering Controls Sites List	Environmental Protection Agency	02/13/2020	02/20/2020	05/15/2020
US	US INST CONTROLS	Institutional Controls Sites List	Environmental Protection Agency	02/13/2020	02/20/2020	05/15/2020
Federal ERNS list						
US	ERNS	Emergency Response Notification System	National Response Center, United States Coast	06/15/2020	06/22/2020	09/17/2020
State and tribal - equivalent CERCLIS						
NV	SHWS	Sites Database	Department of Conservation and Natural Resour	06/15/2020	06/16/2020	09/02/2020
State and tribal landfill / solid waste disposal						
NV	SWF/LF	Landfill List	Department of Conservation and Natural Resour	05/26/2020	05/27/2020	08/11/2020
State and tribal leaking storage tank lists						
NV	LUST	Sites Database	Department of Conservation and Natural Resour	06/15/2020	06/16/2020	09/02/2020
US	INDIAN LUST R10	Leaking Underground Storage Tanks on Indian Land	EPA Region 10	04/14/2020	05/20/2020	08/12/2020
US	INDIAN LUST R1	Leaking Underground Storage Tanks on Indian Land	EPA Region 1	04/29/2020	05/20/2020	08/12/2020
US	INDIAN LUST R4	Leaking Underground Storage Tanks on Indian Land	EPA Region 4	04/14/2020	05/26/2020	08/12/2020
US	INDIAN LUST R5	Leaking Underground Storage Tanks on Indian Land	EPA, Region 5	04/14/2020	05/20/2020	08/12/2020
US	INDIAN LUST R9	Leaking Underground Storage Tanks on Indian Land	Environmental Protection Agency	04/08/2020	05/20/2020	08/12/2020
US	INDIAN LUST R8	Leaking Underground Storage Tanks on Indian Land	EPA Region 8	04/14/2020	05/20/2020	08/12/2020
US	INDIAN LUST R7	Leaking Underground Storage Tanks on Indian Land	EPA Region 7	04/15/2020	05/20/2020	08/12/2020
US	INDIAN LUST R6	Leaking Underground Storage Tanks on Indian Land	EPA Region 6	04/08/2020	05/20/2020	08/12/2020

GOVERNMENT RECORDS SEARCHED / DATA CURRENCY TRACKING

St	Acronym	Full Name	Government Agency	Gov Date	Arvl. Date	Active Date
State and tribal registered storage tank lists						
NV	UST	Underground Storage Tank List	Department of Conservation and Natural Resour	06/15/2020	06/17/2020	08/31/2020
NV	AST	Aboveground Storage Tank List	Department of Conservation and Natural Resour	01/25/2018	03/21/2018	04/23/2018
US	INDIAN UST R10	Underground Storage Tanks on Indian Land	EPA Region 10	04/14/2020	05/20/2020	08/12/2020
US	INDIAN UST R9	Underground Storage Tanks on Indian Land	EPA Region 9	04/08/2020	05/20/2020	08/12/2020
US	INDIAN UST R1	Underground Storage Tanks on Indian Land	EPA, Region 1	04/29/2020	05/20/2020	08/12/2020
US	INDIAN UST R4	Underground Storage Tanks on Indian Land	EPA Region 4	04/14/2020	05/26/2020	08/12/2020
US	INDIAN UST R5	Underground Storage Tanks on Indian Land	EPA Region 5	04/14/2020	05/20/2020	08/12/2020
US	INDIAN UST R8	Underground Storage Tanks on Indian Land	EPA Region 8	04/14/2020	05/20/2020	08/13/2020
US	INDIAN UST R6	Underground Storage Tanks on Indian Land	EPA Region 6	04/08/2020	05/20/2020	08/12/2020
US	INDIAN UST R7	Underground Storage Tanks on Indian Land	EPA Region 7	04/03/2020	05/20/2020	08/12/2020
US	FEMA UST	Underground Storage Tank Listing	FEMA	02/01/2020	03/19/2020	06/09/2020
State and tribal voluntary cleanup sites						
US	INDIAN VCP R7	Voluntary Cleanup Priority Lisitng	EPA, Region 7	03/20/2008	04/22/2008	05/19/2008
NV	VCP	Voluntary Cleanup Program Sites	Department of Conservation & Natural Resource	06/15/2020	06/17/2020	08/31/2020
US	INDIAN VCP R1	Voluntary Cleanup Priority Listing	EPA, Region 1	07/27/2015	09/29/2015	02/18/2016
State and tribal Brownfields sites						
NV	BROWNFIELDS	Project Tracking Database	Division of Environmental Protection	06/15/2020	06/16/2020	09/02/2020
Other Records						
US	CONSENT	Superfund (CERCLA) Consent Decrees	Department of Justice, Consent Decree Library	06/30/2020	07/15/2020	07/21/2020
US	ROD	Records Of Decision	EPA	07/29/2020	08/03/2020	08/25/2020
US	LIENS 2	CERCLA Lien Information	Environmental Protection Agency	07/29/2020	08/03/2020	08/25/2020
US	DEBRIS REGION 9	Torres Martinez Reservation Illegal Dump Site Locations	EPA, Region 9	01/12/2009	05/07/2009	09/21/2009
NV	SWRCY	Recycling Information Listing	Department of Environmental Protection	06/05/2020	06/05/2020	08/19/2020
US	SCRD DRYCLEANERS	State Coalition for Remediation of Drycleaners Listing	Environmental Protection Agency	01/01/2017	02/03/2017	04/07/2017
US	LEAD SMELTER 1	Lead Smelter Sites	Environmental Protection Agency	07/29/2020	08/03/2020	08/25/2020
US	US FIN ASSUR	Financial Assurance Information	Environmental Protection Agency	06/15/2020	06/22/2020	09/10/2020
US	US AIRS MINOR	Air Facility System Data	EPA	10/12/2016	10/26/2016	02/03/2017
US	PCB TRANSFORMER	PCB Transformer Registration Database	Environmental Protection Agency	09/13/2019	11/06/2019	02/10/2020
US	US AIRS (AFS)	Aerometric Information Retrieval System Facility Subsystem (EPA	10/12/2016	10/26/2016	02/03/2017
US	COAL ASH EPA	Coal Combustion Residues Surface Impoundments List	Environmental Protection Agency	01/12/2017	03/05/2019	11/11/2019
US	FUSRAP	Formerly Utilized Sites Remedial Action Program	Department of Energy	08/08/2017	09/11/2018	09/14/2018
US	LEAD SMELTER 2	Lead Smelter Sites	American Journal of Public Health	04/05/2001	10/27/2010	12/02/2010
US	2020 COR ACTION	2020 Corrective Action Program List	Environmental Protection Agency	09/30/2017	05/08/2018	07/20/2018
US	US HIST CDL	National Clandestine Laboratory Register	Drug Enforcement Administration	03/18/2020	03/19/2020	06/09/2020
US	COAL ASH DOE	Steam-Electric Plant Operation Data	Department of Energy	12/31/2018	12/04/2019	01/15/2020
US	EPA WATCH LIST	EPA WATCH LIST	Environmental Protection Agency	08/30/2013	03/21/2014	06/17/2014
US	Delisted NPL	National Priority List Deletions	EPA	07/29/2020	08/03/2020	08/25/2020
US	SEMS-ARCHIVE	Superfund Enterprise Management System Archive	EPA	07/29/2020	08/03/2020	08/25/2020
US	RCRA NonGen / NLR	RCRA - Non Generators / No Longer Regulated	Environmental Protection Agency	06/15/2020	06/22/2020	09/18/2020
US	HMIRS	Hazardous Materials Information Reporting System	U.S. Department of Transportation	06/22/2020	06/23/2020	09/17/2020
US	DOT OPS	Incident and Accident Data	Department of Transporation, Office of Pipeli	01/02/2020	01/28/2020	04/17/2020
US	US CDL	Clandestine Drug Labs	Drug Enforcement Administration	03/18/2020	03/19/2020	06/09/2020

GOVERNMENT RECORDS SEARCHED / DATA CURRENCY TRACKING

St	Acronym	Full Name	Government Agency	Gov Date	Arvl. Date	Active Date
US	US BROWNFIELDS	A Listing of Brownfields Sites	Environmental Protection Agency	06/01/2020	06/02/2020	06/09/2020
US	DOD	Department of Defense Sites	USGS	12/31/2005	11/10/2006	01/11/2007
US	FEDLAND	Federal and Indian Lands	U.S. Geological Survey	04/02/2018	04/11/2018	11/06/2019
US	FUDS	Formerly Used Defense Sites	U.S. Army Corps of Engineers	05/13/2020	05/18/2020	08/12/2020
US	UMTRA	Uranium Mill Tailings Sites	Department of Energy	08/30/2019	11/15/2019	01/28/2020
US	ODI	Open Dump Inventory	Environmental Protection Agency	06/30/1985	08/09/2004	09/17/2004
US	US MINES	Mines Master Index File	Department of Labor, Mine Safety and Health A	05/01/2020	05/21/2020	08/13/2020
US	MINES VIOLATIONS	MSHA Violation Assessment Data	DOL, Mine Safety & Health Admi	05/28/2020	05/28/2020	08/13/2020
US	US MINES 2	Ferrous and Nonferrous Metal Mines Database Listing	USGS	05/06/2020	05/27/2020	08/13/2020
US	US MINES 3	Active Mines & Mineral Plants Database Listing	USGS	04/14/2011	06/08/2011	09/13/2011
US	PRP	Potentially Responsible Parties	EPA	04/27/2020	05/06/2020	06/09/2020
US	TRIS	Toxic Chemical Release Inventory System	EPA	12/31/2018	02/05/2020	04/24/2020
US	TSCA	Toxic Substances Control Act	EPA	12/31/2016	06/17/2020	09/10/2020
US	FTTS	FIFRA/ TSCA Tracking System - FIFRA (Federal Insecticide, Fu	EPA/Office of Prevention, Pesticides and Toxi	04/09/2009	04/16/2009	05/11/2009
US	FTTS INSP	FIFRA/ TSCA Tracking System - FIFRA (Federal Insecticide, Fu	EPA	04/09/2009	04/16/2009	05/11/2009
US	HIST FTTS	FIFRA/TSCA Tracking System Administrative Case Listing	Environmental Protection Agency	10/19/2006	03/01/2007	04/10/2007
US	HIST FTTS INSP	FIFRA/TSCA Tracking System Inspection & Enforcement Case Lis	Environmental Protection Agency	10/19/2006	03/01/2007	04/10/2007
US	SSTS	Section 7 Tracking Systems	EPA	03/01/2020	04/21/2020	07/15/2020
US	ICIS	Integrated Compliance Information System	Environmental Protection Agency	11/18/2016	11/23/2016	02/10/2017
US	PADS	PCB Activity Database System	EPA	10/09/2019	10/11/2019	12/20/2019
US	MLTS	Material Licensing Tracking System	Nuclear Regulatory Commission	10/25/2019	10/25/2019	01/15/2020
US	RADINFO	Radiation Information Database	Environmental Protection Agency	07/01/2019	07/01/2019	09/23/2019
US	FINDS	Facility Index System/Facility Registry System	EPA	02/03/2020	03/03/2020	05/28/2020
US	RAATS	RCRA Administrative Action Tracking System	EPA	04/17/1995	07/03/1995	08/07/1995
US	RMP	Risk Management Plans	Environmental Protection Agency	01/31/2020	05/13/2020	08/03/2020
US	BRS	Biennial Reporting System	EPA/NTIS	12/31/2015	02/22/2017	09/28/2017
US	PWS	Public Water System Data	EPA	12/17/2013	01/09/2014	10/15/2014
US	INDIAN RESERV	Indian Reservations	USGS	12/31/2014	07/14/2015	01/10/2017
US	INDIAN ODI	Report on the Status of Open Dumps on Indian Lands	Environmental Protection Agency	12/31/1998	12/03/2007	01/24/2008
US	IHS OPEN DUMPS	Open Dumps on Indian Land	Department of Health & Human Serivces, Indian	04/01/2014	08/06/2014	01/29/2015
US	ABANDONED MINES	Abandoned Mines	Department of Interior	06/22/2020	06/22/2020	09/10/2020
NV	AIRS	Permitted Airs Facility Listing	Division of Environmental Protection	03/06/2019	03/22/2019	06/10/2019
NV	COAL ASH	Coal Ash Disposal Sites	Division of Environmental Protection	09/25/2018	09/28/2018	11/07/2018
NV	Financial Assurance 1	Financial Assurance Information Listing	Department of Environmental Protection	06/01/2017	06/19/2017	09/28/2017
NV	Financial Assurance 2	Financial Assurance Information	Division of Environmental Protection	05/26/2020	05/27/2020	08/11/2020
NV	HMRI	Hazardous Materials Repository Information Data	State Emergency Response Commission	08/05/2008	08/05/2008	08/13/2008
NV	NPDES	Permitted Facility Listing	Department of Environmental Protection	04/03/2020	04/07/2020	06/24/2020
US	UXO	Unexploded Ordnance Sites	Department of Defense	12/31/2018	07/02/2020	09/17/2020
US	ECHO	Enforcement & Compliance History Information	Environmental Protection Agency	06/27/2020	07/02/2020	09/28/2020
US	DOCKET HWC	Hazardous Waste Compliance Docket Listing	Environmental Protection Agency	05/31/2018	07/26/2018	10/05/2018
US	MINES MRDS	Mineral Resources Data System	USGS	04/06/2018	10/21/2019	10/24/2019
US	FUELS PROGRAM	EPA Fuels Program Registered Listing	EPA	05/18/2020	05/19/2020	08/03/2020

GOVERNMENT RECORDS SEARCHED / DATA CURRENCY TRACKING

St	Acronym	Full Name	Government Agency	Gov Date	Arvl. Date	Active Date
<u>HISTORICAL USE RECORDS</u>						
US	EDR MGP	EDR Proprietary Manufactured Gas Plants	EDR, Inc.			
US	EDR Hist Auto	EDR Exclusive Historical Auto Stations	EDR, Inc.			
US	EDR Hist Cleaner	EDR Exclusive Historical Cleaners	EDR, Inc.			
NV	RGA HWS	Recovered Government Archive State Hazardous Waste Facilitie	Department of Conservation and Natural Resour		07/01/2013	12/26/2013
NV	RGA LF	Recovered Government Archive Solid Waste Facilities List	Department of Conservation and Natural Resour		07/01/2013	01/16/2014
NV	RGA LUST	Recovered Government Archive Leaking Underground Storage Tan	Department of Conservation and Natural Resour		07/01/2013	12/26/2013
<u>COUNTY RECORDS</u>						
NV	UST - WASHOE	Underground Storage Tank in Washoe County	Washoe County Department of Environmental Hea	08/03/2020	08/05/2020	08/11/2020

STREET AND ADDRESS INFORMATION

© 2015 TomTom North America, Inc. All rights reserved. This material is proprietary and the subject of copyright protection and other intellectual property rights owned by or licensed to Tele Atlas North America, Inc. The use of this material is subject to the terms of a license agreement. You will be held liable for any unauthorized copying or disclosure of this material.

Appendix G

Site Photographs



1 : View of the central portion of the Subject Property, looking northwest.



2 : View of the Subject Property office building exterior.



3 : View of the Subject Property office building interior.



4 : View of the Subject Property office building interior.



5 : View of the Subject Property office building basement interior.



6 : View of the Subject Property office building basement interior.




7 : View of the Subject Property service garage building exterior.



8 : View of the Subject Property service garage building exterior.




9 : View of the Subject Property service garage building interior.



10 : View of the Subject Property service garage building interior - service pit.



11 : View of the Subject Property service garage building interior - location of USTs closed in-place.



12 : View of the Subject Property service garage building interior.



13 : View of the Subject Property service garage building interior - air compressor.



14 : View of the Subject Property service garage building interior - disused boiler.



15 : View of the Subject Property service garage building interior - permitted, but disused spray booth room.



16 : View of the Subject Property service garage building interior.



17 : View of the Subject Property service garage building exterior - vehicle wash area and sand-oil interceptor.



18 : View of the Subject Property service garage building exterior - vehicle wash area and sand-oil interceptor.



19 : View of the Subject Property transit warehouse building exterior.



20 : View of the Subject Property transit warehouse building exterior.



21 : View of the Subject Property transit warehouse building interior.



22 : View of the Subject Property transit warehouse building interior.



23 : View of the Subject Property storage warehouse building exterior.



24 : View of the Subject Property storage warehouse building interior.



25 : View of the western portion of the Subject Property, looking east.



26 : View of the eastern portion of the Subject Property, looking northeast.



27 : View of the central portion of the Subject Property, looking north - including area of removed USTs.



28 : View of the central portion of the Subject Property, looking south - including RV dump station.

Appendix H

Resumes

Krista J. Wahnefried, C.E.M.
Project Manager

Professional Experience

Ms. Wahnefried is a Certified Environmental Specialist (CEM) specializing in environmental due diligence services, with a background in scientific research, land management, and STEM education. Her decade of experience has led to expertise in the performance of Phase I Environmental Site Assessments (ESAs) for commercial real estate transactions and other development projects. As such, she serves as the lead of Phase I ESA services for McGinley's northern Nevada office. Ms. Wahnefried's responsibilities have included report preparation, project management, and agency liaison, as well as hazardous material inspections, biological resource surveys, NEPA assessments, environmental media sampling, cost estimations, and proposals.

Education

- B.S., Environmental Science, Northern Arizona University, 2010
- Graduate Coursework, Ecology & Evolutionary Biology, University of Nevada, Las Vegas, 2013

Certifications

- Certified Environmental Manager, Nevada CEM No. 2474
- OSHA, 29 CFR 1910 40-Hour, Hazardous Waste Operations and Emergency Response (HAZWOPER) and subsequent 8-hour Annual Refreshers
- Asbestos Abatement Consultant, Nevada Building Inspector No. I-1813

Project Experience

Phase I Environmental Site Assessments and Transaction Screen Assessments

Environmental Scientist/Project Manager responsible for conducting and managing over 400 Phase I ESAs and transaction screen assessments in Nevada, Arizona, New Mexico, California, Colorado, Texas, and Utah. Properties assessed include: undeveloped and vacant land, gasoline and automotive service stations, dry cleaning facilities, residential properties, agricultural land, telecommunications lease sites, industrial and manufacturing facilities, and office/retail sites. Projects have included coordination with city, county, state, tribal, and federal agencies, as well as property owners, land managers, tenants/occupants, and other parties. Assessments conducted following accepted consulting practices and in accordance with applicable ASTM International Standards 1527 or 2247, the EPA's All Appropriate Inquiry (AAI) ruling, and individual client scopes including Vapor Encroachment Screening and Business Environmental Risks evaluation for asbestos, lead paint, radon, and mold.

Natural Resources

Environmental Scientist/Project Manager responsible for conducting and managing field work and report preparation for Threatened and Endangered species habitat evaluations, biological assessments, ecological restoration projects, and other natural resource projects. Prepared NEPA

Land Use Compliance reports for telecommunications projects in Arizona, Nevada, California, Colorado, Utah, New Mexico, and Texas. Designed restoration and vegetation transplanting protocols and evaluated success of long-term restoration programs. Projects included close collaboration with public stakeholders plus Federal, State, and Tribal agencies.

Phase II Limited Site Investigations

Environmental Scientist responsible for conducting environmental media sampling of commercial properties and private land in Nevada and Arizona to assess for the presence of contamination in soil and/or groundwater. Projects include evaluation of petroleum releases associated with underground storage tanks, dry cleaning chemicals, and residual contamination from historic use of pesticides, herbicides, fertilizers, and other chemicals of concern. Responsible for identification of contaminant delineation and preparing a report of findings following review of analytical results.

Water Quality Monitoring

Environmental Scientist responsible for conducting on-site groundwater monitoring well sampling for Phase II ESA investigations and on-going remediation projects in Nevada. Responsible for collecting quarterly water discharge samples for NPDES permit compliance and report preparation for properties including multi-tenant residential sites and casino resorts. Responsible for conducting water quality evaluations including sampling and providing recommendations for lead in drinking water and *Legionella* policy compliance for commercial and residential properties.

Hazardous Material Inspections

Environmental Scientist/Project Manager responsible for conducting asbestos building material inspections in Nevada and Arizona for various commercial, industrial, residential, and school facilities. Inspections range from limited surveys in preparation for renovations or in response to losses, as well as comprehensive pre-demolition surveys. Responsibilities include documenting and sampling suspect building materials, data interpretation, and report preparation in compliance with applicable regulations.

Indoor Air Quality and Microbial Investigations

Environmental Scientist/Project Manager responsible for industrial hygiene projects including indoor air quality assessments of various commercial, industrial, residential, and school facilities. Projects include visual inspections, moisture mapping, documentation of observations, various surface and air sampling techniques, data interpretation, and providing remediation recommendations guidance. Responsible for performing indoor air quality sampling to evaluate the presence of VOCs, carbon monoxide, carbon dioxide, and other air quality parameters. Experienced in assessment of fungal and bacterial presence and conducting site clearance following microbial abatement.

Professional Affiliations

Commercial Real Estate Women (CREW); Board of Directors 2020 & 2021, Philanthropy Committee since 2019

Nevada Equal Rights Commission (NERC); Commissioner Appointed by Governor since 2018

Joseph M. McGinley, P.E., P.G., C.E.M.
Principal

Professional Experience

Mr. McGinley is a Professional Engineer (NV), Professional Geologist (CA) and Certified Environmental Manager (NV) with more than 30 years of service to long standing and new clients alike. He has developed experience through a wide range of project types, environmental conditions, and multiple regulatory agency liaisons. Mr. McGinley has a strong background in site characterization, corrective action plan development and in the design and implementation of remedial systems. He is acutely familiar with federal, state and local environmental regulations and has developed a familiar relationship with the administrators of those agencies throughout the West.

Education

M.S., Civil Engineering, University of Colorado, Boulder, 1983.

B.S., Geological Engineering, University of Nevada, Reno, 1980.

Certifications and Registrations

Professional Engineer, Nevada, GEO #7472.

Professional Geologist, California, PG #7409.

Certified Environmental Manager, Nevada, CEM #1036.

OSHA, 29 CFR 1910 40-Hour, Hazardous Waste Operations and Emergency Response (HAZWOPER) and subsequent 8-hour Annual Refreshers

MSHA Part 48, Surface Miner Training

Selected Project Experience

Phase I Environmental Site Assessments

- Project Principal responsible for the completion of over 500 Phase I ESAs in Nevada, California, Arizona, Oregon and Utah. Projects performed for various lending institutions, developers, governmental agencies, private property owners, non-profit organizations, and others. The Phase I ESAs are prepared in accordance with the ASTM International standard E1527-13 and the All Appropriate Inquires (AAI) as promulgated in the USEPA ruling 40 CFR part 312.

Select Environmental Site Assessment and Remediation Projects – Solvent Sites

- **Boeing/Rocketdyne Former Nevada Field Laboratory, Reno NV** – Project Principal responsible for providing system design and performing the remediation of chlorinated solvents and perchlorate at three sites of this former rocket engine test facility.
- **Harrah's Hotel and Casino, Reno, NV** – Project Principal responsible for the design and oversight of installation of two air stripping units to remove PCE from groundwater as part of perpetual de-watering activities. Each stripping unit was designed to be capable of treating 500

gallons per minute and was permitted to discharge via a NPDES permit to an adjacent surface water body.

- **Big Tree Cleaners, Tahoe City, CA** – Project Manager responsible for services including: permitting; regulatory liaison; corrective action plan preparation (chlorinated solvent (PCE) contamination); remedial system design, installation, monitoring and reporting.
- **Reno Old Town Mall, Reno, NV** – Project Principal responsible for providing services including: groundwater monitoring; corrective action plan preparation; remedial system design and regulatory liaison for this PCE release site.
- **State of Nevada Division of Environmental Protection, Downtown Reno Ground Water Characterization Project, Reno, NV** – Project Manager responsible for the assessment and characterization of a PCE plume in downtown Reno, Nevada which impacts a potable water supply.
- **State of Nevada Division of Environmental Protection** – Project Manager for the administration of the State of Nevada Environmental Mitigation and Assessment program (EMAR), State of Nevada.

Select Environmental Site Assessment and Remediation Projects – Petroleum Sites

- **State of Nevada, Leaking Underground Storage Tank (LUST) Trust contract, NV** – Underground storage tanks at a gas station located in Carson City were removed along with all associated dispensers, underground piping, and vent piping. Subsequently, the site was further assessed and a conceptual site model was prepared for the site. Based on the conceptual site model, a corrective action plan was prepared and an Air Sparge/Soil Vapor Extraction remediation system was designed and installed.
- **University of Nevada, Reno, NV** – Project Manager responsible for the closure of the former Dodd/Beal fire fighting academy located in Stead, Nevada. Performed site characterization and assessment of the 57-acre parcel followed by the completion of a human health risk assessment to establish Site Specific Target Level (SSTL) for soil remediation. Remedial technologies utilized at this site included air sparging, monitor natural attenuation, bioremediation and vacuum extraction.
- **Al Park Petroleum, various sites, Norther NV** - Project Principal responsible for the assessment, remediation and state petroleum fund reimbursement procurement at several petroleum product sites. Services included site assessments, remedial design, and remediation system operation and optimization.
- **Berry Hinckley Industries, various sites, CA and NV** – Project Principal responsible for the assessment, remediation and state petroleum fund reimbursement procurement at several petroleum product sites. Services included site assessments, remedial design, and remediation system operation and optimization.
- **Gold Ranch Casino, Verdi, NV** – Project Principal responsible for services including: site assessment, free petroleum product (NAPL) removal, groundwater remediation design and system operations.
- **State of Nevada Division of Environmental Protection (NDEP)** – Project Manager for the administration of the Federal LUST TRUST program for the State of Nevada.

- **Cruse Properties, Truckee, CA** – Project Principal responsible for the assessment and remediation activities performed at two former retail gasoline sites.
- **Squaw Valley Ski Resort, Squaw Valley, CA** – Project Principal responsible for the oversight of UST removal activities; site assessments; permitting; corrective action plan preparation; remedial system design, installation, monitoring and reporting.
- **Former Allied Washoe Bulk Plants, various sites, CA and NV** – Project Principal responsible for providing assessment and remediation services for three bulk fuel distribution facilities. Services provided included: contaminated soil excavation; dewatering activities; permitting; regulatory liaison; corrective action plan preparation; remedial system design, installation, monitoring and reporting.
- **Elko County School District property, Elko, NV** – Project Principal responsible for providing services including: contaminated soil excavation; site assessment permitting; regulatory liaison; corrective action plan preparation and reporting.
- **Carson Valley Oil Bulk Plant** – Project Principal responsible for site assessment and remediation services following a kerosene release at this operating bulk fuel plant. Services performed included site assessment; corrective action plan preparation; remedial system design, installation, monitoring and reporting.
- **Cutler Property, Susanville, CA** – Project Principal responsible for providing services including: site assessment; corrective action plan preparation; and remedial system design for this former gasoline service station.
- **University of Nevada, Reno, various sites, NV** – Project Manager responsible for the oversight of the removal of 20 USTs; and providing site assessments and remediation system design/installation/operation for these sites, as applicable.
- **Western Energetix Corporation, various sites, CA and NV** – Project Manager responsible for providing services relating to LUST site assessment and remediation activities performed at 15 facilities in Nevada and California. Remedial technologies employed included bioremediation, air sparging, vacuum extraction and ground water pump and treat.
- **ARCO Products, various sites, NV** – Project Manager responsible for providing site assessments and remedial designs for 12 facilities in northern Nevada.
- **Texaco USA, Inc., various sites, NV** – Project Manager responsible for providing services related to site Assessments and remedial designs for five facilities located in Nevada. Remedial technologies employed included groundwater pump and treat, air sparging, vacuum extraction.
- **Nevada Thermal Service, various sites, NV** – Project Manager provided review of California Title 22 – Hazardous Waste Classification of soils imported to the State of Nevada for over 100 sites.
- **Sierra Pacific Power Company, Elko, NV** – Project Manager providing remedial design utilizing bioventing following UST removal at this facility.
- **Regional Transportation Company, Reno, NV** – Project Manager responsible for oversight of UST removal, upgrade activities, site assessment and remedial actions.

- **City of Sparks, Nevada** – Project Manager responsible for the oversight of the removal of 18 USTs, site assessment activities and remedial actions.
- **Dermody Properties, various sites, NV** – Project Manager responsible for the oversight of UST removal at 10 facilities, site assessment and remedial actions.
- **Silver State Trucking, Sparks, NV** – Project Manager responsible for the design and permitting of free phase (NAPL) petroleum product removal system and groundwater pump and treat system at this truck stop.
- **Time Oil Property, Fallon, NV** – Project Principal responsible for providing services related to a UST petroleum product release at this operating facility including environmental site assessment, regulatory liaison, corrective action plan preparation, remedial system design and report preparation.
- **Buggy Bath Car Wash, Reno, NV** – Project Manager responsible for the design of an *in-situ* vacuum extraction system, groundwater pump and treat and air sparging system at this operating facility in Reno, NV.

Select Environmental Site Assessment and Remediation Projects – Other CoCs

- **BMI Complex and Common Areas, and Las Vegas Wash, Henderson, NV** – Project Principal responsible for administering and directing the technical review team services for third-party review of the assessment and remediation of broad suites of contaminants in soil, groundwater, and surface water.
- **Diamond X Ranch, Douglas County, NV** – Project Principal responsible for administering and directing the technical review team services for the assessment of Acid Mine Drainage (AMD) impacts to rural ranch property. All sampling and analyses activities were National Contingency Planning (NCP) compliant.
- **Trap and Skeet Shooting Club, Washoe County, NV** – Project Principal responsible for administering and directing the technical review team services for third-party review of the assessment and remediation of broad suites of contaminants in soil, groundwater, and surface water.
- **Winnemucca Farms, Winnemucca, NV** – Project Principal responsible for providing services including: site assessment; vadose zone monitoring; groundwater flow and contaminant transport modeling performed at an operational potato processing plant.
- **State of Nevada Division of Environmental Protection, various sites, Sparks, NV** – Project Manager responsible for providing third party review of ground water remediation of petroleum hydrocarbons and chlorinated solvents at the Sparks tank farm and Helms Pit for NDEP and the Washoe County Health District.
- **First Interstate Bank, Reno, NV** – Project Manager responsible for providing services including the assessment and monitoring of PCE and TCE at this proposed commercial development site.

Select Brownfields Projects

- **State of Nevada, Brownfields Contract, NV** – Project Principal responsible for the implementation of the State of Nevada's Brownfields Grant throughout the State of Nevada.

Services included development and review of applications for governmental and municipal clients; development of project documents including Phase I and II ESAs, human health risk assessment, health and safety plans, etc.; and acquiring regulatory closure for these sites.

Select Expert and Material Witness Projects

- University of Nevada System v Clark Sullivan Constructors, et al
- Nevada Division of Environmental Protection and Dermody Properties vs. Sparks Fuel and Solvent site consortium
- Kelly v State Farm, et al
- Time Oil v Fredrickson Trucking, et al
- NDEP v Hagar
- Fallon Lawsuit (Leukemia cluster)



PHASE I ENVIRONMENTAL SITE ASSESSMENT



The Subject Property:
1775 4th Street
± 9.38 Acres APN 008-211-43 & 008-211-46
Reno, Nevada

Prepared for:
City of Reno

Prepared by:
NOVA Geotechnical & Inspection Services
4480 West Hacienda Avenue, Suite 104
Las Vegas, Nevada 89118
(702) 873-3478

NOVA Project No. E-19-017-007
October 16, 2020

PHASE I ENVIRONMENTAL SITE ASSESSMENT

1775 4th Street
Reno, Nevada
APN 008-211-43 & 088-211-46

EXECUTIVE SUMMARY

The Subject Property:

1775 East 4th Street

Reno, NV 89512

Current Property Owner: Wells Fourth Street Prop LLC

39°32'05.20" N, 119°47'28.29" W

Date Phase I Property Reconnaissance Conducted: October 6, 2020

Date of Report: October 16, 2020

Update Required After: April 17, 2020

Type of Report: Phase I Environmental Site Assessment

Conducted in general accordance with ASTM E1527-13

Prepared for: The City of Reno

Prepared by: NOVA Geotechnical & Inspection Services

Property Description

- The Property is comprised of two parcels of land APNs 008-211-43 & 088-211-46 (9.38 acres total)
- The Property is described as: MUE4-Mixed Use East 4th Street Transit Oriented
- The Property is comprised of 100% commercial land
- The Property is relatively flat and slopes gently to the southeast
- The Property elevation is approximately 4,480 feet above mean sea level
- The Property is currently defined as being outside the 500-year floodplain by FEMA
- The Properties geology consists of Quaternary-age Alluvium
- Soils at the Property are primarily classified as Tahoe Outwash: Boulder to cobble gravel, sandy gravel, and gravely sand.
- The Property is listed in the UST and PADs databases
- According to historic sources, the Property has been developed with commercial business since 1945

Current Uses of Adjoining Properties

- North: Governor's Bowl Park
- East: Undeveloped land and Highway 395
- South: Sandman Motel and Twin City Military Surplus
- West: Zamboni's Muffler Shop and Twin City Military Surplus storage yard

Current Well Records

- Two monitoring wells are located within 0.25 miles of The Subject Property.

Report Database Records

- The Subject Property was identified in the UST and PADs environmental databases.
- Six RCRA-VSQQ, seventy-six SHWS, one LUST, forty-one UST, one AST and one US Brownfields sites are located within their respective ASTM E1527-13 search radii
- Of those sites, one RCRA-VSQQ, five SHWS, and sixteen UST are located adjacent to The Subject Property or within one-eighth of a mile.

Data Gaps

- No data gaps were identified during the preparation of this report.

Recognized Environmental Conditions (RECs)

Documents from Washoe County Health District and Nevada Division of Environmental Protection were reviewed for The Subject Property. This site has nine registered underground storage tanks (USTs) that were originally installed in 1945. All nine are listed as permanently closed. The USTs are composed of asphalt coated or bare steel. Three of these tanks were removed between 1990 and 1998, were used for waste oil, gasoline and diesel and ranged from 1,000 – 10,000 gallons in size. The remaining six USTs are documented as being located under the foundation on the east side of the building, and were grouted in place in 1988. These tanks ranged in size from 250 - 500 gallons.

Cleanup and assessment of contaminated soil occurred in the areas of the removed USTs. The gasoline UST has contamination that extends to 20 feet below ground surface (bgs). The diesel UST was located at the corner of a building and could not be excavated beyond the depth of the UST. Known contamination remains in place of up to 6,000 ppm in the diesel range at approximately 20 feet bgs. Modeling assessments done for the site suggests that contamination has reached a depth of 51 feet below ground surface with groundwater estimated at 60 – 80 feet below ground surface. This site received regulatory closure in 1999 as the remaining contamination did not pose a credible health risk to public health or the environment based on the site usage as a paving parking lot.

The known remaining contamination and the six remaining USTs are a REC to The Subject Property. NDEP granted closure to this site based on current usage of the previous UST areas as a paved parking lot. Redevelopment of The Subject Property may uncover portions of the remaining contamination and would re-open the case with NDEP as site usage from a commercial property to a homeless shelter.

Redevelopment with the demolition of the existing structures will also uncover the remaining six USTs, that were grouted in place under the foundation. It is unknown if soil contamination exists within the area of the remaining USTs. Contamination may also exist within the areas of the oil/water separator, drains and mechanic pit from historical usage from the 1940's – current.

Based on known soil contamination and the site is planned for redevelopment as housing for the homeless, vapor migration into living spaces is a possibility and is a REC to The Subject Property.

HREC & CREC

None

Report Recommendations and Conclusions

RECs are identified in historical usage of The Subject Property as a trucking service from 1945 - 2005 and for known soil contamination remaining in place in the areas of the three UST that have been removed from the site as well as for the six closed-in place USTs that are located under the foundation of the building.

Environmental concerns are noted for potential soil contamination that may exist in the areas of the oil/water separators, drains and mechanic pit located on The Subject Property.

Based on the observations detailed in this report, NOVA found information which indicated the presence of *Recognized Environmental Conditions* that might potentially pose a threat to The Subject Property and further environmental work is recommended at this time.

- Air samples can be collected in a grid pattern across The Subject Property to determine areas of concern for vapor migration, if any.
- Closed in place USTs as well as the oil/water separator and other subsurface structures should be removed during building demolition, soil samples should be collected around the closed in place USTs to determine if impacted soils exist. If evidence of contaminated soils are detected in areas of the oil/water separator, drains, or mechanic pit soil samples should be collected to determine if impacted soil exist.

TABLE OF CONTENTS

EXECUTIVE SUMMARY	i
1.0 INTRODUCTION	1
Purpose	1
Limitations and Exceptions of Assessment.....	2
Significant Data Gaps:.....	3
Additional Services.....	3
User Reliance	3
2.0 SITE DESCRIPTION	4
Location, Assessor’s Parcel Number and Assessor’s Parcel Description	4
Site and Vicinity Characteristics	4
Current Uses of the Property and Adjoining Properties	4
Description of Improvements.....	4
Physical Setting – Topology, Geology and Hydrology	5
3.0 USER PROVIDED INFORMATION	6
4.0 HISTORICAL DOCUMENT REVIEW.....	7
Historical Aerial Photographs and Topographic Maps	7
Historical City Directory Review	10
5.0 RECORDS REVIEW	11
Federal and State/Tribal Database.....	11
Federal Agency Database Findings.....	12
Vapor Migration.....	13
Local Agency Environmental Record Review	13
Washoe County Health District (WCHD).....	13
Nevada Division of Environmental Protection (NDEP)	13
Building Permits.....	14
6.0 SITE RECONNAISSANCE	15
Methodology and Limiting Conditions.....	15
General Site Setting	15
Current Use(s) of The Subject Property	15
Past Uses(s) of The Subject Property.....	15
Current Uses(s) of the Adjoining Properties.....	15
Current/Past Uses of Surrounding Area.....	16
Interior and Exterior Observations.....	16
General Description of Structures on The Subject Property.....	16
General Description of Roads on The Subject Property.....	16
Utilities.....	16
Site Observations	17
7.0 INTERVIEWS	18
8.0 NON-ASTM SCOPE CONCERNS	19
9.0 ENVIRONMENTAL PROFESSIONAL DECLARATION AND JURAT	20
10.0 QUALIFICATIONS.....	21
11.0 REFERENCES.....	22

Figures

Figure 1 Vicinity Map

Figure 2 Site Map

Figure 3 1988 Site Map with UST locations

Appendices

Site Photographs

Assessor's Parcel Map and Ownership History

NDWR Well Log

User Questionnaire

City of Reno Provided Documents

Regulatory Database Reports

Topographic Maps and Aerial Photographs

Copy of Certified Environmental Manager Certificate

1.0 INTRODUCTION

NOVA Geotechnical and Inspection Services (NOVA) has conducted this Phase I ESA, prepared at the request of the City of Reno, hereafter referred to as *The User*, representing the intended purchaser/developer of *The Subject Property* and acting as the key site manager of *The Subject Property* for the purposes of this assessment in conformance with NOVA's contract and with ASTM Standard Practice E1527-13 and EPA Standards and Practices for All Appropriate Inquiries (40 CFR Part 312).

Purpose

The purpose of a Phase I ESA is to identify *Recognized Environmental Conditions*, which are defined by the American Society for Testing and Materials as: *The presence or likely presence of any hazardous substances or petroleum products in, on, or at a property 1) due to any release to the environment; 2) under conditions indicative of a release to the environment; or 3) under conditions which pose a material threat of future release to the environment at The Subject Property due to past or present uses and/or recognized environmental conditions that may exist at other properties in the vicinity which could adversely affect conditions on The Subject Property.*

The term includes hazardous substances even under conditions in compliance with applicable State or Federal laws. The term is not intended to include *de-minimis* conditions that generally do not present a threat to human health or the environment and that generally would not be the subject of an enforcement action if brought to the attention of the appropriate government agencies. Conditions determined to be *de-minimis* are not *REC's*.

A Phase I ESA may also determine that a site has a *Historical Recognized Environmental Condition (HREC)*, defined by ASTM as: *a past release of any hazardous substance or petroleum products that has occurred in connection with the property and has been addressed to the satisfaction of the applicable regulatory authority or meeting unrestricted use criteria established by a regulatory authority, without subjecting the property to any required controls.* The environmental professional may determine that an *HREC* on a property still qualifies as a *REC* based on a number of factors. If the event that the environmental professional determines that an *HREC* continues to meet the definition of a *REC* in regards to The Subject Property, detailed information explaining this decision will be outlined in the report.

Also, a Phase I ESA may determine the existence of a *Controlled Recognized Environmental Condition (CREC)* on a site. A *CREC* is defined by ASTM as: *a recognized environmental condition resulting from a past release of hazardous substances or petroleum products that has been addressed to the satisfaction of the applicable regulatory authority, with hazardous substances allowed to remain in place subject to regulatory controls.*

This report is intended to permit *The User* to satisfy one of the requirements to qualify for the *innocent landowner, contiguous property owner, or bona fide prospective purchaser* limitations on Comprehensive Environmental Response, Compensation Liability Act (CERCLA) liability and

satisfies the requirement for conducting all appropriate inquiry (AAI) into the prior ownership and use of The Subject Property. This is consistent with good commercial or customary practice and in order to qualify for protections against liability under the Comprehensive Environmental Response, Compensation and Liability Information System (CERCLIS) defined *innocent landowner, bona fide prospective purchaser, and/or the contiguous property owner* defenses.

In the event that a Phase I ESA finds that a subject property has one or more *REC's*; and if *The User* wants to take the next step towards conducting AAI in order to qualify for CERCLIS protections, conducting of a Phase II ESA is generally the next step in the process.

A Phase II Environmental Site Assessment is a more comprehensive assessment and would include sampling and chemical analysis of groundwater and/or surface and subsurface soil samples to provide more definitive information regarding site-specific conditions. It is generally conducted to verify the findings of a Phase I report in which *REC's* were encountered.

Limitations and Exceptions of Assessment

This report includes the real property as described by the Washoe County Assessor's Parcel Numbers 008-211-43 and 008-211-46 and is limited to the approximate boundaries described in Section 2.0 of this report. It is important to note that the limited scope of data collected and reviewed does not guarantee the absence of hazardous materials or waste or petroleum products. Performance of this practice is intended to reduce, but not eliminate, uncertainty regarding the potential for *REC's* in connection with a property. This report makes some reasonable assumptions such as the assumption that the physical gradient for the property indicated on the most recent available and associated USGS topographic maps remains true, and that groundwater gradient below The Subject Property follows the same general trend of the groundwater in the immediate vicinity.

It is also important to note that the level of inquiry for a Phase I ESA is variable, and that not every property warrants the same level of assessment. The information obtained by the environmental professional during the course of this assessment was used to determine the necessity of further investigation into the property to determine whether or not a *REC* exists. The level of inquiry utilized during the course of this assessment is based upon the environmental professional's opinions regarding the likelihood of *REC's* on a property, and therefore, some assessments are considerably more exhaustively researched if it is the professional's opinion that further research would be likely to produce more conclusive evidence regarding the presence or likely presence of *REC's*. A Phase I ESA does not imply a cost prohibitive and time exhaustive search into every public record that may exist for a subject property, rather, it includes a search of all readily available public records which are *likely* to contain information regarding the environmental conditions on the property.

In the event that a *Controlled Recognized Environmental Condition* is identified, this does not imply that the environmental professional has evaluated or confirmed the adequacy, implementation, or continued effectiveness of the required control that has been, or is intended to be implemented.

The opinions presented herein are based on limited data and no warranty is given or implied for this report. NOVA cannot be responsible for conditions or consequences arising from relevant facts that were concealed, withheld, unavailable, or not fully disclosed at the time the assessment was undertaken.

This assessment is presumed to be valid as long as the date of acquisition of The Subject Property does not exceed 180 days from the date of submittal of this report. If the property meets the time frame requirements and The User requires an update to the original report, NOVA can provide an update that will cover the time frame of between 180 days and 365 days prior to the date of acquisition of The Subject Property. The key components for the update will include, but are not limited to, a new interview with the property owners, operators and/or occupants of the property, a new search for environmental liens against the property, an update of the required database searches, and a new visual inspection of The Subject Property and adjoining properties. Following the completion of these components, a declaration of update to the original Phase I ESA will be issued and signed by the C.E.M. responsible for the update, and will include a copy of the most recent relevant certification of the C.E.M.

NOVA performed this Phase I Environmental Site Assessment in general accordance with the scope and limitations of ASTM E 1527-13. Any potentially significant data gaps are listed as follows:

Significant Data Gaps:

No significant data gaps were encountered for The Subject Property during the course of this assessment.

Additional Services

NOVA did not conduct full evaluations of Non-ASTM Scope items (asbestos-containing material, lead-based paint, radon, mold, wetlands, etc.) as part of this Phase I ESA. NOVA did observe paint that appeared to be lead-based paint. No other Non-ASTM Scope items were addressed.

User Reliance

This Phase I Environmental Site Assessment was prepared for *The User*, representing the intended purchaser and developer of The Subject Property and is not intended for use by any other entity. The contents should not be relied upon by any party other than the aforementioned without the express written consent of NOVA. This report is based upon the environmental professional's opinion that *The User*, and only *The User*, has met *The User* responsibility requirements set forth in the referenced standard.

2.0 SITE DESCRIPTION

Location, Assessor's Parcel Number and Assessor's Parcel Description

The Subject Property is located at 1775 East 4th Street in Reno, Washoe County, Nevada as shown in Figure 1. The Washoe County Assessor's Office parcel numbers are 008-211-43 & 008-211-46. The Subject Property consists of an irregular in shape, ±9.38 acre area, located at the northeast corner of Line Drive and East 4th Street. The Subject Property is located on the SE ¼ of the SE ¼ of Section 1 in Township 19 North, and Range 19 East, of the Mount Diablo Base Meridian, in Washoe County, Nevada. (Appendix: Vicinity and Site Map, Site Photographs)

Site and Vicinity Characteristics

The vicinity of The Subject Property is characterized primarily by industrial and commercial developments. Development of the immediate vicinity of The Subject Property did not begin until 1940's with the development of The Subject Property and the adjoining property to the south.

Current Uses of the Property and Adjoining Properties

Direction	Street Address	Construction Year	Current Use
Subject Property	1775 E 4 th Street	1945	Wells RV
North	1498 E 7 th Street	1980	Governors Bowl Park
East	2061 E 4 th Street	-	Undeveloped
South	1675 E 4 th Street	1944	Twin Cities Surplus
	1755 E 4 th Street	1950	Sandman Motel
	1905 E 4 th Street	1988	Truckee Meadows Water Authority
West	1505 E 4 th Street	1975	Container Supply

Description of Improvements

At the time of our site visit, The Subject Property was characterized as Wells RV, a RV and boat storage facility with both indoor and outdoor storage areas primarily advertising to boats & RV's. The central building is outfitted as a baseball training center. The eastern portion of the site is used as a staging area for construction activities for the nearby freeway interchange.

There are five buildings on The Subject Property the oldest of which were built in 1942/43 and the newest was built in 1999. The remaining areas of The Subject Property is partially paved with the remaining areas covered in gravel.

Historic aerial photographs from 1939 to 2017 and topographic maps from 1891 to 2015 of The Subject Property and immediate vicinity indicate that the property has been developed with a permanent structure. First development is shown in the 1939 aerial photograph with The Subject property and adjoining properties as agricultural fields. Structural development of The Subject

Property is visible in a 1946 aerial photograph with two structures that are still present on The Subject Property.

A parcel ownership history search was conducted through the Washoe County Assessor's office on The Subject Property for current and past owners. The current owner of The Subject Property is listed as Wells Fourth Street Prop LLC. The Subject Property parcel is currently listed by the Washoe County Assessor's office as MUE4 – Mixed Use East 4th Street Transit Oriented.

Physical Setting – Topology, Geology and Hydrology

The Subject Property is located in the Truckee Meadows, which is a structural basin bounded by Peavine Mountain to the north, Steamboat Hills to the south, the Virginia Range to the east, and the Sierra Nevada to the west. The basin is transitional between the Basin and Range physiographic province to the east and the Sierra Nevada to the west. The geologic structure of the area is characterized by high-angle extensional normal faults trending in a north-northeast direction. The Truckee Meadows is a down-dropped graben with neighboring horsts to the east and west.

According to geologic mapping completed by H.F. Bonham Jr. and E.C. Bingler (Nevada Bureau of Mines and Geology, Reno Folio Geologic Map, 1973), the materials in the general site vicinity are composed of the following:

- Tahoe Outwash (Qto): Boulder to cobble gravel, sandy gravel, and gravely sand. Contains giant boulders. Rock clasts are rounded to subrounded and, in decreasing order of abundance, are granitic, volcanic, and metamorphic.

Based on well data collected from the Nevada Well Log Database query tool through the State of Nevada Division of Water Resources, the logs for the nearest water well suggest that the depth to groundwater on The Subject Property is about 68 feet below the existing ground surface. This monitoring well is mapped as located on the east side of Line Drive, along the western border with The Subject Property. This is only an estimate, and is based on data from a location nearby but not on The Subject Property. Actual groundwater depth on The Subject Property may vary due to unknown geologic conditions such as a perched aquifer and/or naturally occurring seasonal fluctuations in groundwater levels.

The elevation of Reno, NV is generally \pm 4,506 feet above mean sea level. The native topography of The Subject Property has an elevation of approximately 4,480 feet above mean sea level and slopes gently to the southeast/east.

3.0 USER PROVIDED INFORMATION

User Questionnaire

The *User* was asked to provide the following questionnaire information.

User Provided Information	Client did not respond	Client's Response	
		Yes	No
Title Records/Environmental Liens or Activity and Use Limitations			X
Specialized Knowledge or Experience		X	
Relationship of the purchase price to the fair market value			X
Commonly known or reasonable ascertainable information			X
The degree of obviousness of the presence or likely presence of contamination			X
Prior reports and other provided documentation		X	

Any responses marked Yes are described further below:

The City of Reno provided documents related to The Subject Property from 1988 – current. Current documents are for permitting and inspections for two sand-oil separators through the City of Reno Industrial Pretreatment Program. These separators are 200 and 500 gallons in size with the listed wastes entering the separators as petroleum products and soluble oils. The permit states that the separators must be pumped out annually. Annual inspections for the separators have occurred since 1988. Inspections are generally found in compliance with occasional requests for records showing the current interceptor pump out.

Analytical results from 1/2020 were provided for the separator. Waters Vacuum Truck Service collected the samples and Nevada Analytical Services conducted the analysis. The aqueous samples were analyzed for pH, TCLP-7 Metals, TCLP-11 Metals, TPH-Diesel, TPH-Gas, TPH-Oil, and Mercury. All results were non-detect except for TPH in the diesel range which had a concentration of 53.7 mg/L, below the state action level of 100 mg/L.

A letter from Wells Cargo dated 1988 includes a list of all onsite UST's and locations as well as a list of chemicals used onsite, locations of storage and approximate quantities. A hand-drawn map includes location of the USTs as well as drains located on the property. The six closed in place USTs are shown located on the east side of the building in the 'Oil Room.' Five USTs are shown in a line, and the sixth appears to be located outside the building along the eastern wall. The map is attached as Figure 3.

Business licenses and Environmental Control Permits (for the separators) are also included within the provided documents.

A copy of the questionnaire is located in the appendix as well as the documentation provided by the City of Reno.

4.0 HISTORICAL DOCUMENT REVIEW

Historical Aerial Photographs and Topographic Maps

Available fire insurance maps, historical aerial photographs, and USGS topographic maps were provided by EDR. Google Earth’s historical aerial photographs were also reviewed to help determine prior usage of The Subject Property and adjoining properties and are discussed in the following tables.

Historical Topographic Map Review

Year	Media	The Subject Property	Adjoining Properties
-	Fire Insurance Map	NA	NA
1891	USGS Topo Map	The Subject Property is undeveloped	Adjoining properties are undeveloped. The Union Pacific Railroad is visible to the south. Roads are visible throughout the map.
1893	USGS Topo Map	Same as previous topo map	Same as previous topo map
1950	USGS Topo Map	The Subject Property is developed. Two structures are visible on the west half of the property. A road is indicated, traveling north/south through the center of the property.	East 4 th Street is visible adjoining to the south. The adjoining baseball park is visible to the north. The vicinity is heavily developed.
1951	USGS Topo Map	Same as previous topo map	Same as previous topo map
1967	USGS Topo Map	A third structure is shown on the property. This structure is located on the east half of the property.	The baseball park is no longer visible, the area is now marked as a gravel pit. The I-80/I-580 interchange is visible adjoining to the east/northeast. More development is visible throughout the map.
1974	USGS Topo Map	Same as previous topo map	The area is heavily developed.
1982	USGS Topo Map	Same as previous topo map	Same as previous topo map
2015	USGS Topo Map	Same as previous topo map	Same as previous topo map

Historical Aerial Photograph Review

Year	Media	The Subject Property	Adjoining Properties
1939	Aerial Photo	The Property is developed as agriculture fields on the western half and a baseball field on the east half.	North and east adjoining properties are agriculture fields. Structures are visible on south adjoining properties, difficult to determine usage. Railroad tracks are visible to the south. Development is visible the south/southwest and west.
1946	Aerial Photo	Two Structures are visible on the western half of The Subject Property. The structures are in configuration with current onsite structures.	A gravel pit is visible adjoining along the north/northwest border with The Subject Property. Land adjoining to the west is developed.
1953	Aerial Photo	Vehicles or stored materials are visible along the northwest portion of The Subject Property.	The gravel pit has extended east across the northern border of The Subject Property. Adjoining land to the south is beginning development, the southwest most property appears development as well as the southeast most property appears developed.
1962	Aerial Photo	The baseball field is no longer visible. Remaining areas of the property appear same as previous.	The gravel pit, adjoining to the north appears to no longer be in use. Vegetation is visible throughout the area. The adjoining motel to the south is visible. Development is visible throughout the area.
1966	Aerial Photo	The eastern half of The Subject Property has been redeveloped. A structure in the east-central area is now visible.	Further development is visible in the vicinity.
1972	Aerial Photo	Materials or vehicles are visible along the edges of The Subject Property.	The I-80 and I-580 are under construction. An interchange ramp is visible as under construction along part of the northeast border of the boarder.
1978	Aerial Photo	Increased stored materials are visible throughout The Subject Property.	The current adjoining baseball field is visible to the north/northeast. The I-80 and I-580 are complete.
1980	Aerial Photo	Photo is poor quality.	Photo is poor quality
1984	Aerial Photo	Photo is poor quality.	Photo is poor quality
1994	Aerial Photo	The structure on the eastern portion of The Subject Property is no longer visible. The eastern half appears to be a dirt lot. Materials are no longer visible throughout the property.	Same as previous aerial photo

Historical Aerial Photograph Review Continued

Year	Media	The Subject Property	Adjoining Properties
1999	Aerial Photo	A new structure is visible in the area of the previous structure on the east half of the property. Two additional structures are visible along the north and south border in the western half of the property. The western half of the property is paved. The eastern half appears to be dirt. Stored materials are visible throughout the eastern half. None are visible on the west half.	Same as previous aerial photo
2006	Aerial Photo	Stored materials are visible on The Subject Property.	Same as previous aerial photo
2010	Aerial Photo	Same as previous aerial photo	Same as previous aerial photo
2017	Aerial Photo	No materials are stored on the eastern half of the property.	Same as previous aerial photo
2018	Google Earth	Boats and RVs are visible throughout the western half of the property. The eastern half appears to be unused. There are four structures visible on The Subject Property.	The north adjoining property is a baseball field and parking lot. The east adjoining property is a ramp for the I-80 / I-580 interchange and a vacant parcel of land. South adjoining properties from west to east include a surplus store, motel, & water authority property. West adjoining property is a supply store.

Historical City Directory Review

The City Directory Report provided by EDR was reviewed for The Subject Property, adjoining properties and other properties that may pose an environmental concern.

City Directory for The Subject Property and Adjoining Properties		
Direction	Address	Occupant
Subject Property	1775 E 4 th Street	1960 - 1989: Wells Cargo Inc – Trucking 1992: Wells Cargo Inc/NW Transport SVC 1995: Crown Transport Systems Inc / Horizon Freight Systems Inc / Superior Fast Freight / Wells Cargo Inc 2000: Crown Transport Systems Inc / Horizon Freight Systems Inc / MGL Trucking / Watkins Motor Lines Inc / Wells Cargo Inc / Western Motors Xpress 2005: Express It Inc. / National Nutrients Inc. / Wells Cargo Inc / Wells RV Storage 2010: Express It Inc / Wells RV Storage 2014 - 2017: Express it Inc / Wells Cargo Trailer Sales / Wells RV Storage
North	1498 E 7 th Street	No Listings within City Directory Report
East	2061 E 4 th Street	1960: Vacant 1964 - 1971: Rainbow Room Cocktail Lounge 1976 - 1995: Tap 'n Tavern cocktail lounge 2000: Dif'rent Strokes / Tap N Tavern 2005: Tap N Tavern 2010: Fat Daddyz
South	1675 E 4 th Street	1960: Golden West Mkt, 1965: Penny Saver Mkt 1968: Vacant 1971: Paint & Place Body Shop 1976: Gene's Carpet Barn 1981: Vacant 1986-2017: Twin City Surplus
	1755 E 4 th Street	1960 -1964: Traves Motel 1968 -2017: Sandman Motel
	1905 E 4 th Street	1960 - 2005: Forty Niner Trailer Village
West	1505 E 4 th Street	1960: Vacant. 1964: Doc's Carburetor Shop 1971: Dicks Super Shell Service 1976: Silver State Shell gas station 1981-1989: Nation Transmission King 1995: Express Smog

Properties of environmental concern: The Subject Property is listed as a trucking service from at least 1960 to current listings. Trucking services are an environmental concern due to the business likely having a fleet of trucks. This site fueled and serviced trucks on the property, potentially resulting in releases of fuel and automotive oils to the soil. Underground storage tanks (USTs) have formally operated onsite and are a concern due to their potential to leak into the soil and groundwater. Documentation from Washoe County indicates that during removal of the larger tanks that contaminated soil was left in-place based on the closure criteria that the site would remain a paved parking lot for commercial operations. The historical usage of The Subject Property from at least the 1960's to 2005 as a trucking service is a REC to The Subject Property.

5.0 RECORDS REVIEW

Federal and State/Tribal Database

EDR provided the regulatory agency database report for all applicable State, Federal, and Tribal databases included in this assessment. The EDR report is included in its entirety in the Appendices of this report.

Regulatory Database listings associated with The Subject Property, adjoining properties or potential sites of concern are discussed further in Federal Agency Database Findings. To determine if a database listing represents an environmental concern to The Subject Property (consists of a likely past, present or material threat of release to The Subject Property), NOVA uses the general following guidelines based on: distance, topography, assumed groundwater gradient, current regulatory status, and/or the absence of reported releases.

ASTM Required Database Searches and Results

Description of Record Source	Search Distance	Subject Property Listed?	Adjoining Property Listed?	Potential Sites of Concern
Federal National Priorities List (NPL)	1.0 mile	No	No	0
Federal Delisted NPL	0.5 mile	No	No	0
Federal Comprehensive Environmental Response, Compensation, and Liability Information System (CERCLIS) list	0.5 mile	No	No	0
Federal CERCLIS No Further Remedial Action Planned (NFRAP) site list	0.5 mile	No	No	0
Federal Resource Conservation and Recovery Act (RCRA), Corrective Action CORRACTS facilities list	1.0 mile	No	No	0
Federal RCRA non-CORRACTS Treatment, Storage, and Disposal (TSD) facilities list	0.5 mile	No	No	0
Federal RCRA Generators	Subject Property & adjoining property	No	No	0
Federal institutional control/engineering control registries	Subject Property only	No		0
Federal Emergency Response (ERNS) list	Subject Property only	No		0
State- and tribal-equivalent NPL	1.0 mile	No	No	0
State- and tribal-equivalent CERCLIS (SHWS)	0.5	No	No	76
State and tribal landfill and/or solid waste disposal site lists (SWF/LF)	0.5	No	No	7
State and tribal Leaking Underground Storage Tank (LUST) lists	0.5	Yes	No	1
State and tribal registered Underground Storage Tank (UST) lists	Subject Property & adjoining property	Yes	Yes	41
State and tribal institutional control/engineering control registries	Subject Property & adjoining property	No	No	0
State and tribal voluntary cleanup sites	0.5 mile	No	No	0
State and tribal Brownfield sites	0.5 mile	No	No	1
Orphan Listings	-	No	No	24

Federal Agency Database Findings

The following sites have been identified as The Subject Property, adjoining property or a property of environmental concern:

- **The Subject Property: 1775 E 4th St – Wells Cargo – Database Listings: UST/PADS – NDEP Facility ID: 4-000434**

Documents from Washoe County Health District and Nevada Division of Environmental Protection were reviewed for The Subject Property. This site has nine registered underground storage tanks (USTs) that were originally installed in 1945. All nine are listed as permanently closed. The USTs are composed of asphalt coated or bare steel. Three of these tanks were removed between 1990 and 1998, were used for waste oil, gasoline and diesel and ranged from 1,000 – 10,000 gallons in size. The remaining six USTs are documented as being located under the building foundation, so were grouted in place in 1988. These tanks ranged in size from 250 - 500 gallons.

Cleanup and assessment of contaminated soil occurred in the areas of the USTs that were removed from the property. The gasoline UST has contamination that extends to 20 feet below ground surface (bgs). The diesel UST was located at the corner of a building and could not be excavated beyond the depth of the UST. Known contamination remains in place of up to 6,000 ppm in the diesel range at approximately 20 feet bgs. Modeling assessments done for the site suggests that contamination has reached a depth of 51 feet below ground surface with groundwater estimated at 60 – 80 feet below ground surface. This site received risk-based closure in 1999 as the remaining contamination did not pose a credible health risk to public health or the environment based on the site usage as a paving parking lot.

The EDR radius report also identifies the site with a PADS listing. The PADS database identifies generators, transporters/ commercial storers and/or brokers and disposers of PCB's who are required to notify the EPA of such activities. The certification date of this listing is 1990, the site is listed as a transporter of PCBs. A search of EPA website using the given EPA ID NVD986766160 found no results.

The known remaining contamination and the six remaining USTs are a REC to The Subject Property. NDEP granted closure to this site based on current usage of the areas of the previous UST as a paved parking lot. Redevelopment of The Subject Property may uncover portions of the remaining known contamination, which will likely re-open the case with NDEP. NDEP typically only re-opens cases with a change in site usage (redevelopment) occurs.

Redevelopment with the demolition of the existing structures will also uncover the remaining six USTs, that were grouted in place under the foundation within the eastern portion of the building. It is unknown if soil contamination exists within the area of the remaining USTs. Contamination may also exist within the areas of the oi/water separator, drains and mechanic pit from historical usage from the 1940's – current.

Orphan listings

Orphan listings are sites that cannot be mapped due to poor or inadequate address information. EDR lists 24 orphan listings within the Radius Report. The orphan sites listed appear to be greater than one mile from The Subject Property and are not a REC to The Subject Property.

The remaining sites listed in the EDR Radius report are not considered RECs for The Subject Property due to their location with groundwater gradient, and/or type of release reported (closed cases with impacts to soil only).

Vapor Migration

The intrusion of contaminant vapors into indoor spaces is of concern due to potential threats to safety and possible adverse health effects from inhalation exposure to toxic chemicals. The Subject Property has known contamination remaining in place within areas of the former USTs. It is currently unknown if the closed in place USTs under the building foundation has impacted soils. NDEP closed the file (discussed above) as the current usage of the property was a paved parking lot in the areas of the removed USTs. Future site redevelopment could potentially place structures in areas of known contamination. Also, it is unknown if the current structure contains vapors from the six USTs that were closed in place.

Based on known soil contamination and the site is planned for redevelopment as housing for the homeless, vapor migration into living spaces is a possibility and is a REC to The Subject Property.

Local Agency Environmental Record Review

Washoe County Health District (WCHD)

A file review was requested at the WCHD for The Subject Property, adjoining properties and any other properties of concern.

- **The Subject Property: 1775 E 4th St – Wells Cargo**

The Subject Property had a file and discussed above in Federal Agency Database Findings.

Nevada Division of Environmental Protection (NDEP)

A file review was requested at NDEP for The Subject Property, adjoining properties and/or upgradient properties listed within the EDR Radius Report. The following properties were identified and are discussed below:

- **The Subject Property: 1775 E 4th St – Wells Cargo – NDEP Facility ID: 4-000434**

The Subject Property had a file and discussed above in Federal Agency Database Findings

- **1505 E 4th St – Nation Transmission King – Upgradient 160 feet to the west- NDEP Facility ID: 4-000619**

Documents within the file are from 1987, 1991 and 1992 and are Notification for Underground Storage Tanks registration forms. This site had two 250 gallon USTs

installed in 1967 that contained used oil. The 1992 form states that both were composed of steel and removed in 1991. EDR database report states that this site has one confirmed release and has received closure. No documents are within the NDEP file discussing this release, a search of the NDEP Site Cleanup Database also contains no further information on this release. Given that the USTs have been removed and the depth to groundwater within the vicinity at 60-80 feet bgs, the presence of former USTs are not a REC to The Subject Property.

- **Southeast corner of 4th Street and Sage Street – Upgradient 335 ft to the southwest - NDEP Facility ID: D-001004**

Files are associated with the discovery and removal of two 500 gallon orphan USTs found during utility upgrades at the southeast corner of 4th Street and Sage Street in 2018. Strong petroleum odors were detected during removal of the two USTs. Over-excavation of the UST pit removed approximately 65 tons of petroleum impacted soil. Soil samples collected from excavation walls and floor contained TPH concentrations below 15 mg/kg, well below NDEP state action level of 100 mg/kg for TPH. NDEP granted closure to this case in 2019. Given that the USTs have been removed and the bulk of the contaminated soil has been removed with closure through NDEP, the presence of the former USTs are not a REC to The Subject Property.

- **1445 E 6th St - Golden Gate Petroleum – Upgradient 560 ft to the west - NDEP Facility ID: 4-000220**

This site is an active gas station. This site has three closed USTs, these tanks were originally installed in the 1970's and permanently closed in 2009. Two were removed and one was closed in place and filled with cement. Two new USTs were installed in 2009, one 12,000 gallon UST for gasoline, and one split 12,000 gallon UST for gasoline and diesel. The EDR radius report indicates that there has been a recorded release associated with the site, however; no records of this release are within the NDEP file. A search of the NDEP Site Cleanup Database also contains no further information on this release. This site is an environmental concern due to a potential release from this upgradient facility, however; as groundwater is at approximately 60-80 feet below ground surface it is not a REC to The Subject Property.

Building Permits

A building permit review was completed for The Subject Property on October 8, 2020. No building permits are listed through the EDR Building Permit database for The Subject Property. A review of permits that exist for surrounding properties was also completed and no environmental concerns were noted.

Oil and Gas Pipelines

A review of the National Pipeline Mapping System (NPMS) website was conducted for the vicinity of The Subject Property. The NPMS website shows locations of oil and gas pipelines as well as incidents/accidents associated with those pipelines. No pipelines are indicated on or adjoining to The Subject Property.

6.0 SITE RECONNAISSANCE

Methodology and Limiting Conditions

Site Reconnaissance	
Site Reconnaissance Date	Tuesday, October 6 th , 2020
Weather Conditions	Clear
Site Reconnaissance Conducted By	Dean Stanphill, Lynn Minedew, & Brendan Kallaus
Site Contact/Title	Scott Peterson, Owner
Significant Inaccessible Areas	None
Limiting Conditions	Approximately 1/2 the site is paved in asphalt

The entire unimproved site was traversed in a grid pattern to minimize uncovered areas. Building exteriors were observed from the ground, unless described otherwise. Building interiors were observed if safely accessible, unless described otherwise. The Subject Property was walked and photographed from all adjoining properties, and the development of the adjoining properties was noted and photographed. A selection of photographs are included in the Appendices. The following sections describe the observations made during the site visit.

General Site Setting

Current Use(s) of The Subject Property

The Subject Property is currently operated as a storage facility with both indoor and outdoor storage areas primarily advertising to boats & RV's. The central building is outfitted as a baseball training center.

Past Uses(s) of The Subject Property

Please refer to Section 4.0 for the findings of historical use research of The Subject Property.

Current Uses(s) of the Adjoining Properties

The following describes adjoining properties:

Direction	Description
North	Governors Bowl Park / Interstate 80/Hwy 395 interchange
East	Highway 395
South	Sandman Motel/Twin City Military Surplus
West	Zamboni's Muffler Shop/Twin City Military Surplus storage yard

Please refer to Section 4.0 for the findings of historical use research.

Current/Past Uses of Surrounding Area

The Subject Property is located in an industrial/commercial area of The City of Reno. The vicinity of The Subject Property consists of a mix of apartments, houses, motels, gas stations, parks, and industrial activities.

Interior and Exterior Observations

General Description of Structures on The Subject Property

There are 5 buildings on The Subject Property the oldest of which were built in 1942/43 and the newest was built in 1999. These buildings consist of:

- Front office with basement (1943)
- Multi-story mechanics garage (1942) that is currently (partially) outfitted as a baseball training center
- Trucking transfer station (1970's)
- Equipment shed
- A line of indoor storage units (1999)

General Description of Roads on The Subject Property

The Subject Property is accessible via Threlke Street which enters the property from the south. Two (2) roads border The Subject Property: Line Drive to the west/north west and the I-80 /Highway 395 interchange ramp to the north east. East 4th Street runs east/west to the south of the property but is separated by an approximately 100-foot-wide series of parcels except for one 10-foot-wide strip of The Subject Property.

Utilities

Public utilities are available at The Subject Property.

Site Observations

The following table represents observations made at The Subject Property. Any observations marked Yes will be discussed further below the table.

Interior and Exterior Observations	Identified during Site Reconnaissance? (Yes/No)
Hazardous Substances or Petroleum Products in Connection with Identified Uses	Yes
Underground Storage Tanks (UST)	Yes
Above ground Storage Tanks (AST)	Yes
Odors	No
Pools of Liquid	No
Drums	No
Unidentified Substance Containers	No
Indications of Polychlorinated Biphenyl (PCBs)	Yes
Stains or Corrosion	No
Drains or Sumps	Yes
Pits, Ponds or Lagoons (Subject Property and/or Adjoining Property)	No
Stained Soil or Pavement	No
Stressed Vegetation	No
Indications of Solid Waste Disposal	No
Waste Water (Subject Property and/or Adjoining Property)	No
Wells	No
Septic Systems	No
Additional Observations	Identified during Site Reconnaissance? (Yes/No)
Air Compressors	Yes
Sub-Grade Mechanic Pits	Yes
Vehicle Repair or Maintenance	Yes
Oil/Water Separators	Yes

The following observations were marked Yes as observed during the site reconnaissance:

Underground Storage Tanks (UST)

Six USTs have been grouted in place, these USTs are located under the foundation of the building. The USTs range in size from 250 – 500 gallons. Three USTs have been removed from the site.

Aboveground Storage Tanks (AST)

ASTs are located within the mechanic pit. The ASTs are approximately 6-8 feet long and 2-3 feet high and approximately 0.5 – 1 feet wide. One was observed during the site visit. Most of the mechanic pit was covered by wood or the baseball training facility. It is anticipated that ASTs are located under the covered areas of the mechanic pit. Staining was observed on the concrete within the mechanic pit.

Indications of Polychlorinated Biphenyls (PCBs)

A pad mounted transformer is located on the east side of mechanics' garage. No staining was observed on or around the pad or the transformer.

Drains or Sumps

Floor drains observed in the mechanics garage in proximity to the subgrade mechanic pit. No staining was observed in these areas. Based on conversations with the property owner, these drains all collect and convey the water to the oil-water separator. Copies of maintenance records were provided for our review.

Additional Observations

The following additional observations were made on The Subject Property during the site visit:

- A large, two-story, compressed air tank was observed along the exterior of the north side of the mechanics' garage. This tank and any associated air compressors do not appear to be in use.
- Sub-grade mechanics pits were observed in the east side of the building and were described by the owner to also be present under the flooring of the indoor batting cages. The concrete within the pits were somewhat stained.
- Vehicle Repair facilities do not appear to currently be in use
- Oil/Water separator was disclosed by the owner, Lab report from the most recent annual pumping was provided.
- Rusted 55-gallon drums were observed behind the dumpster enclosure, de minimus staining was observed in the area.
- Creosote-treated wooden telephone poles were observed, used as curbing on The Subject Property. The poles should be disposed of properly.

Based on site reconnaissance, RECs were not identified associated with current on-site activities. However, based on the building being used since 1945, soil contamination may be present within the areas of the six closed in place USTs, drains, mechanic pit and oil/water separator, these areas are an environmental concern since during demolition they will be removed and potentially contaminated soils may be exposed that may present a vapor intrusion risk to future residential developments.

7.0 INTERVIEWS

On October 6th, 2020 Mr. Scott Peterson, Manager of Wells RV and Boat Storage, accompanied NOVA during the site reconnaissance. The tour started in the mechanics garage and proceeded through the trucking transfer stations, the front office, and the storage units. On a later date, October 14th of 2020, NOVA returned to look inside the storage shed, which was inaccessible on the original visit.

During the walk through Mr. Peterson indicated the following:

- The indoor batting cages, inside the mechanics garage, are overlaying additional mechanics pits and that the smaller UST's that were under the building had all been grouted in place in the late 80's/early 90's.
- The truck transfer station was only used as a transfer station and no vehicles had been allowed to be stored around the building for any extended amount of time.
- The boilers found in the mechanics garage and the front office had historically provided hot water for radiant heating through the foundations are no longer in use and space heaters are utilized currently.
- The oil/water separator is pumped annually, records of this were provided on Oct. 14th 2020.
- One room of within the facility was originally planned as a paint booth but was never used as such.
- All interior drains convey water to the oil/water separator

8.0 NON-ASTM SCOPE CONCERNS

NOVA did not conduct evaluations of all Non-ASTM Scope items (asbestos-containing material, lead-based paint, radon, mold, wetlands, etc.) as part of this Phase I ESA.

Paint was observed within the front office building and the mechanics garage that is suspect lead-based paint. No other Non-ASTM Scope items were assessed.

9.0 ENVIRONMENTAL PROFESSIONAL DECLARATION AND JURAT

Environmental Professional Statement

The following declaration is provided in accordance with ASTM E 1527-13.

“I declare that, to the best of my professional knowledge and belief, I meet the definition of Environmental Professional as defined in 312.10 of 40CFR 312 and I have the specific qualifications to assess a property of the nature, history and setting of The Subject Property. I have developed and performed the all appropriate inquiries in conformance with standards and practices set forth in 40 CFR part 312.”

Environmental Certification Jurat

The following certification is provided in compliance with Nevada Administrative Code 459.97285.

“I hereby certify that I am responsible for the services described in this document. The services described in this Phase I Environmental Site Assessment and for the preparation of this document. The services described in this document have been provided in a manner consistent with the current standards of the profession and to the best of my knowledge comply with all applicable federal, state, and local statutes, regulations and ordinances.”

Prepared By:



Stefanie Costa Rica, C.E.M.
Environmental Project Manager

Reviewed By:

Dean Stanphill, C.E.M.
Principal

10.0 QUALIFICATIONS

Dean Stanphill

Mr. Stanphill has 30 years of applicable experience with regards to geotechnical and environmental engineering services; His experience has included a wide range of projects throughout the United States. He has provided geotechnical engineering services for renewable energy, water resource, transportation and educational facility projects. He has been involved in environmental evaluations for power lines, brownfields redevelopment, and various commercial projects, including dry cleaners and plating shops. His landfill experience includes permitting, expansion design, and CQA services. He has been a speaker at several SWANA events and is actively involved in other professional organizations.

Stefanie Costa Rica

Ms. Costa Rica is currently a Certified Environmental Manager for NOVA Geotechnical & Inspection Services in Las Vegas, Nevada. She has 8 years of experience in geologic, and environmental projects. Ms. Costa Rica holds a Bachelor of Science in Geology. Ms. Costa Rica's experience includes, environmental sampling and analysis, and Phase I and Phase II environmental site assessments, and environmental site characterization and remediation. Ms. Costa Rica is a Certified Environmental Manager in the State of Nevada (See Appendices).

11.0 REFERENCES

ASTM E-1527-13, Standard Practice for Environmental Site Assessments: Phase I Environmental Site Assessment Process

EDR, Aerial Photo Decade Package, September, 2020.

EDR, City Directory Report, September, 2020.

EDR, Radius Map Report, September, 2020.

EDR, Historical Topographic Map Report, September, 2020.

Nevada Division of Environmental Protection Site Cleanup Database, 2020, <https://ndep.nv.gov/environmental-cleanup/site-cleanup-program/site-cleanup-database>, accessed October, 2020.

Nevada Well Logs Query Database Research conducted in September, 2020.

Washoe County Assessor's Database Search, <https://gis.washoecounty.us/wrms/>, accessed October, 2020.

Washoe County Environmental Health, 2020, <https://www.washoecounty.us/health/programs-and-services/environmental-health/index.php>, accessed October, 2020.



APPENDIX

Site Photographs


1. Front of Mechanics Garage



2. Pad-mounted transformer, former location of gas pumps



3. Mechanics Garage interior



4. Additional view of Mechanics Garage interior



5. Mechanic pit



6. Additional view of mechanic pit. AST is the metal box along the site of the pit



7. Boiler room in mechanics garage



8. Boiler in basement of front office



9. Manifold of office boiler




10. Second Manifold of office boiler



11. Floor drain in mechanics garage



12. Baseball training facility inside mechanics garage



13. Front entrance, former parts department, of the mechanics garage



14. Indoor batting cages overlaying additional mechanics pits



15. Office space of trucking transfer building



16. Interior of front office



17. Proposed home shelter location and soil staining.



18. Rusted 55-gallon drums with de minimus staining



19. Creosote pole



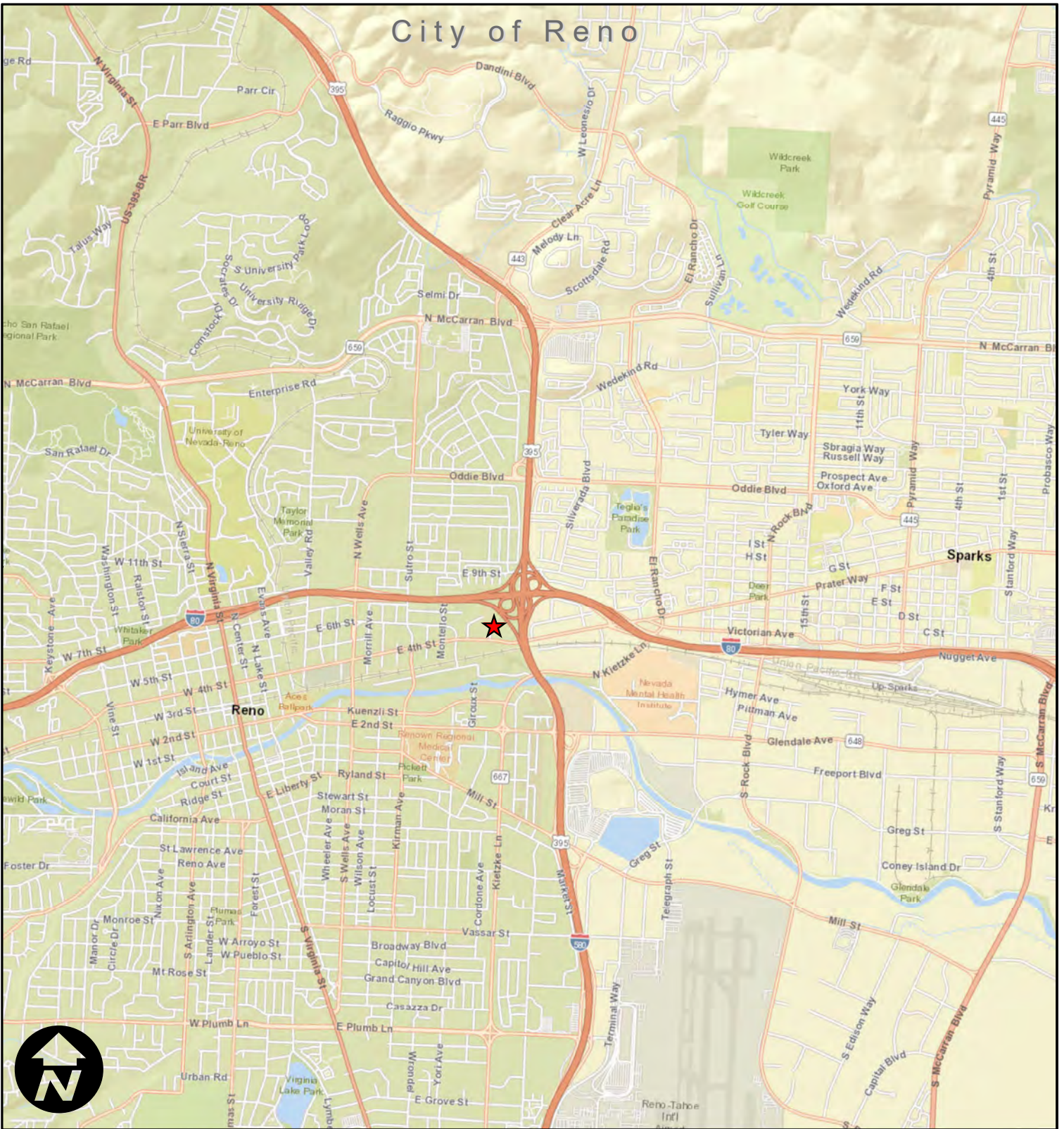
20. Soil staining




Site Figures

- 1. Vicinity Map**
- 2. Site Map**
- 3. 1988 Building Map**


City of Reno

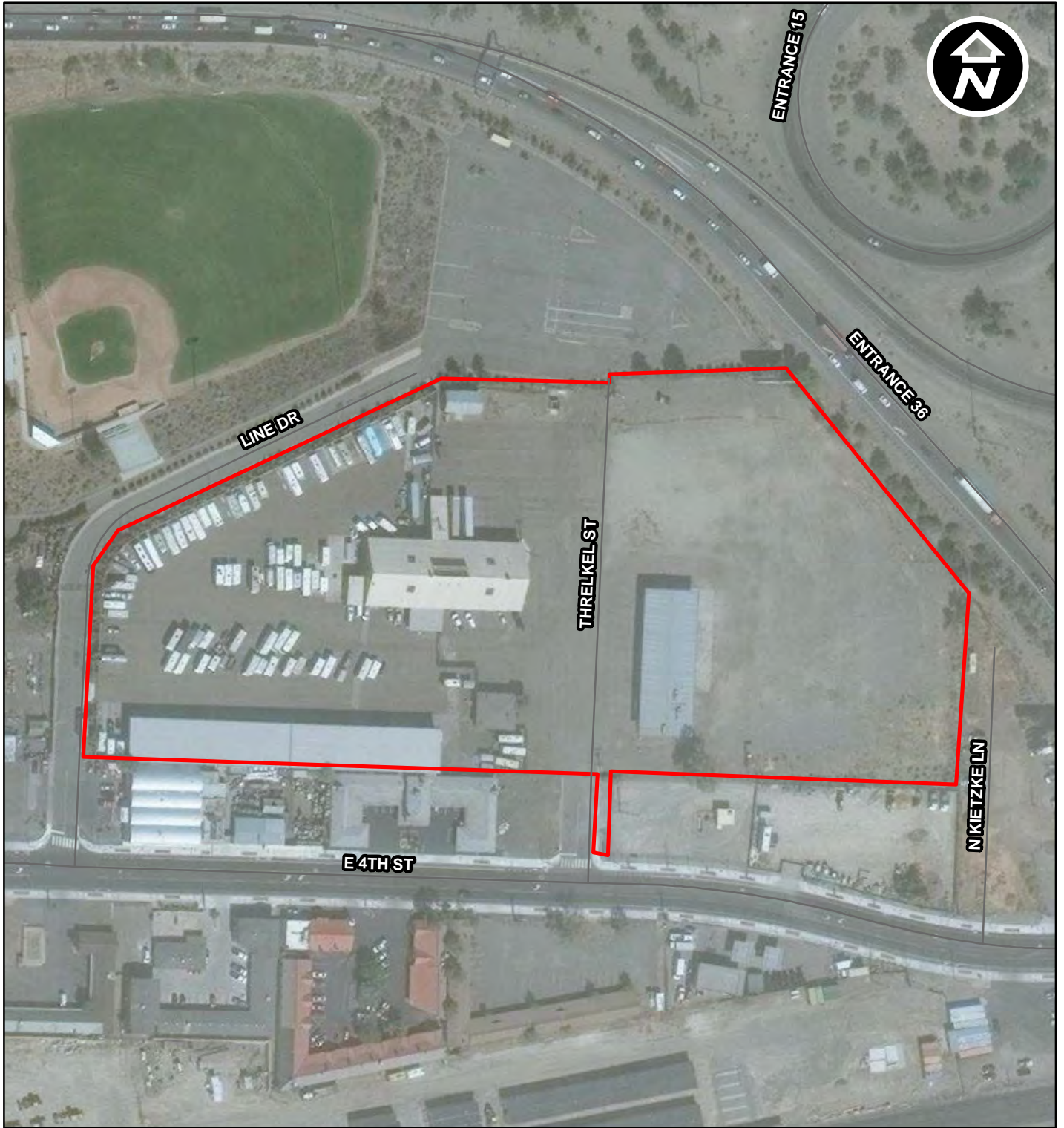


Legend

 Approximate Site Location

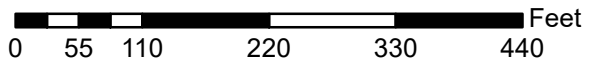
The presented layers were obtained from various sources including ESRI, USGS, USDA, CCBD GISMO, CCFCD, GIS User Community among others. The GIS information is presented for reference only. No warranties, either expressed or implied, are intended or made. If you have any questions regarding this information, please contact NOVA.

 <p>NOVA GEOTECHNICAL <i>of inspection services</i></p> <p>A Universal Engineering Sciences Company</p>	PROJECT: 1775 4th Street APN 008-211-43 & 008-211-46 Phase I ESA	VICINITY MAP	
	CLIENT: City of Reno	PROJECT NO: RE-20-018	FIGURE NO: 1



Legend

Approx. Site Boundary



The presented layers were obtained from various sources including ESRI, USGS, USDA, CCBD GISMO, CCFCD, GIS User Community among others. The GIS information is presented for reference only. No warranties, either expressed or implied, are intended or made. If you have any questions regarding this information, please contact NOVA.



PROJECT: **1775 4th Street**
APN 008-211-43 & 008-211-46
Phase I ESA

SITE MAP

CLIENT: **City of Reno**

PROJECT NO: **RE-20-018**

FIGURE NO: **2**

CITY OF RENO
JAN 25 1988
SANITARY ENGINEER

DRAIN oil
500G

1,000 G
GAS

19,000
DIESEL

oil ROOM
500 G, 250G, 250G, 250G
oil UNDER GROUND TANKS

WASH ROOM
DRIVERS ROOM
DRAIN
DRAIN

19,000 G
DRAIN OIL STORAGE TANK

TRENCH

SHOP OFFICE

TRAP
MOTOR ROOM
MAIN SAND TRAP
DRAIN

STEAM RACK TRAP

WASH RACK TRAP
NOT USED

DRAIN

DRAIN

DRAIN

DRAIN

DRAIN

WELLS CARGO
1775 E. 4th ST

5

W

Washoe County Assessor's Office
Parcel Information

WASHOE COUNTY ASSESSOR PROPERTY DATA

9/29/2020

Owner Information

APN	008-211-43	Card 1 of 1
Situs 1	1775 E 4TH ST RENO NV 89512	Bld # 1
Owner 1	WELLS FOURTH STREET PROP LLC	OWNER
Mail Address	ATTN: JAMES WELLS 1775 E 4TH ST RENO NV 89512	

Parcel Information

Keyline Desc	PM 3372 LT B		
Subdivision	_UNSPECIFIED		
	Section	Township	Range
	12	19	19
Record of Survey Map : Parcel Map# 3372 : Sub Map#			
	Special Property Code		
2020 Tax District	1002	Prior APN	008-211-37
2019 Tax District	1002	Tax Cap Status	Use does not qualify for Low Cap, High Cap Applied
PERMITS	llambert 12/13/2000		

Building Information

XFOB SUBAREA

Bld #1 Situs	1775 E 4TH ST	Property Name	
Quality	C20 Commercial 2.0 (Average)	Building Type	Office Building
Stories	1	2nd Occupancy	BASEMENT UNFINISHED - COMMERCIAL
Year Built	1946	WAY	1946
Bedrooms	0	Square Feet	1558
Full Baths	0	Finished Bsmt	0
Half Baths	0	Unfin Bsmt	1558
Fixtures	0	Basement Type	UNFINISHED - COMMERCIAL
Fireplaces	0	Gar Conv Sq Feet	0
Heat Type	FORCED AIR	Total Garage Area	0
2nd Heat Type		Garage Type	
Exterior Walls	BRICK, SOLID	Detached Garage	0
2nd Ext Walls		Basement Gar Door	0
Roof Cover		Sub Floor	
% Complete	100	Frame	MASONRY BRNG
Obso/Bldg Adj	0	Units/Bldg	1
Construction Modifier		Units/Parcel	1

Land Information

LAND DETAILS

Land Use	500	DOR Code	500	Sewer	Municipal	Neighborhood	AHCU AH Neighborhood Map
Size	10,411 SqFt	Size	0.239 Acres	Street	Paved	Zoning Code	MUE4
				Water	Muni		

Sales and Transfer Records

RECORDER SEARCH

Grantor	Grantee	Doc #	Doc Type	Doc Date	DOR Code	Value/Sale Price	Sale Code	Note
WELLS CARGO INC,	WELLS FOURTH STREET PROP LLC	3759385	DEED	05-13-2009	500	3,086,348	2F	INCLUDES 007-211-45
WELLS RV STORAGE,	WELLS CARGO INC	3759382	LIEU	05-13-2009	500	3,086,348	3BF	INCLUDES 008-211-45
	WELLS RV STORAGE	2364111	DEED	07-23-1999	500	1,140,000	3B	S INCLUDES 008-211-42 AND 43

Valuation Information

	Taxable Land	New Value	Taxable Imps	OBSO	Tax Cap Value	Taxable Total	Land Assessed	Imps Assessed	Total Assessed	Exemption Value
2020/21 FV	43,726	0	70,493	0	109,557	114,219	15,304	24,672	39,977	0

If the property sketch is not available on-line you can obtain a copy by calling (775) 328-2277 or send an email to exemptions@washoecounty.us with 'Sketch Request' in the subject line. Please include the APN.



All parcel data on this page is for use by the Washoe County Assessor for assessment purposes only. The summary data on this page may not be a complete representation of the parcel or of the improvements thereon. Building information, including unit counts and number of permitted units, should be verified with the appropriate building and planning agencies. Zoning information should be verified with the appropriate planning agency. All parcels are reappraised each year. This is a true and accurate copy of the records of the Washoe County Assessor's Office as of 09-28-2020

If you have questions or corrections about our property data you can call us at 775-328-2277 or email us at exemptions@washoecounty.us

WASHOE COUNTY ASSESSOR PROPERTY DATA

9/29/2020

Owner Information

APN	008-211-46	Card 1 of 4
Situs 1	1775 E 4TH ST RENO NV 89512	Bld # 1
Owner 1	WELLS FOURTH STREET PROP LLC	
Mail Address	ATTN: JAMES WELLS 1775 E 4TH ST RENO NV 89512	

Parcel Information

Keyline Desc	ROS 5736 PAR 1		
Subdivision	_UNSPECIFIED		
	Section	Township	Range
	1, 12	19	19
Record of Survey Map	5736	Parcel Map#	Sub Map#
	Special Property Code		
2020 Tax District	1002	Prior APN	008-211-45
2019 Tax District	1002	Tax Cap Status	Use does not qualify for Low Cap, High Cap Applied

Building Information

XFOB SUBAREA

Bld #1 Situs	1775 E 4TH ST	Property Name	
Quality	C15 Commercial 1.5 (Fair)	Building Type	Service Repair Garage
Stories	1	2nd Occupancy	
Year Built	1946	WAY	1946
Bedrooms	0	Square Feet	16789
Full Baths	0	Finished Bsmt	0
Half Baths	0	Unfin Bsmt	0
Fixtures	0	Basement Type	
Fireplaces	0	Gar Conv Sq Feet	0
Heat Type	SPACE HEATER	Total Garage Area	0
2nd Heat Type	FORCED AIR	Garage Type	
Exterior Walls	BRICK, SOLID	Detached Garage	0
2nd Ext Walls		Basement Gar Door	0
Roof Cover		Sub Floor	
% Complete	100	Frame	MASONRY BRNG
Obso/Bldg Adj	0	Units/Bldg	1
Construction Modifier		Units/Parcel	4

Land Information

LAND DETAILS

Land Use	500	DOR Code	500	Sewer	Municipal	Neighborhood	AHCU AH Neighborhood Map
Size	398,574 SqFt	Size	9.15 Acres	Street	Paved	Zoning Code	MUE4
				Water	Muni		

Sales and Transfer Records

RECORDER SEARCH

Grantor	Grantee	Doc #	Doc Type	Doc Date	DOR Code	Value/Sale Price	Sale Code	Note
WELLS FOURTH STREET PROP LLC	WELLS FOURTH STREET PROP LLC	4588608	BLA	05-12-2016		0	3NTT	LEGAL DESCRIPTIONS FOR EXHIBIT A & B REVERSED ON DOC BUT REFLECT CORRECTLY ON MAP.

Valuation Information

	Taxable Land	New Value	Taxable Imps	OBSO	Tax Cap Value	Taxable Total	Land Assessed	Imps Assessed	Total Assessed	Exemption Value
2020/21 FV	1,534,510	0	1,115,853	0	2,421,482	2,650,363	537,078	390,548	927,627	0



All parcel data on this page is for use by the Washoe County Assessor for assessment purposes only. The summary data on this page may not be a complete representation of the parcel or of the improvements thereon. Building information, including unit counts and number of permitted units, should be verified with the appropriate building and planning agencies. Zoning information should be verified with the appropriate planning agency. All parcels are reappraised each year. This is a true and accurate copy of the records of the Washoe County Assessor's Office as of 09-28-2020

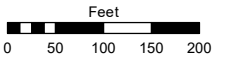
If you have questions or corrections about our property data you can call us at 775-328-2277 or email us at exemptions@washoecounty.us

(#502) TACCHINO SUBDIVISION

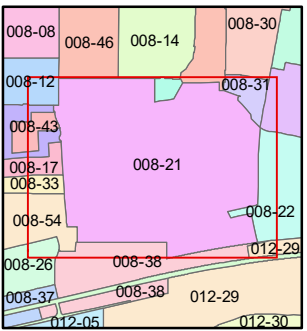
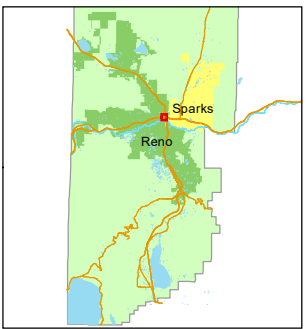
Assessor's Map Number
008-21

STATE OF NEVADA
WASHOE COUNTY
ASSESSOR'S OFFICE
Michael E. Clark, Assessor

1001 East Ninth Street
Building D
Reno, Nevada 89512
(775) 328-2231



1 inch = 200 feet



created by: TWT 10/12/2012

last updated: EMG 5/27/16

area previously shown on map(s)

NOTE: This map was prepared for the use of the Washoe County Assessor for assessment and illustrative purposes only. It does not represent a survey of the premises. No liability is assumed as to the sufficiency or accuracy of the data delineated hereon.

214
008-214-09
6.467 ac.

213
008-213-02
7.85 ac.

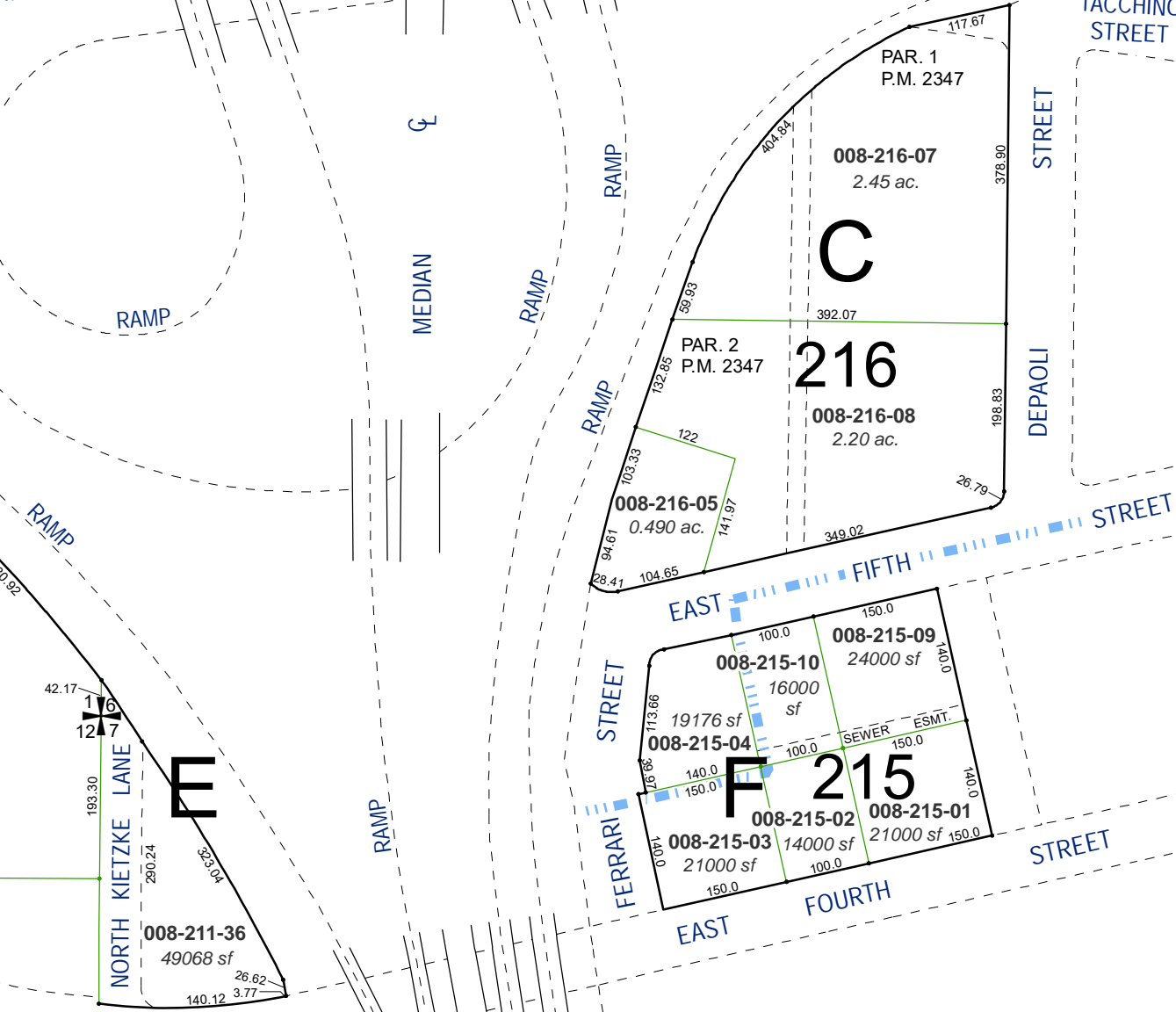
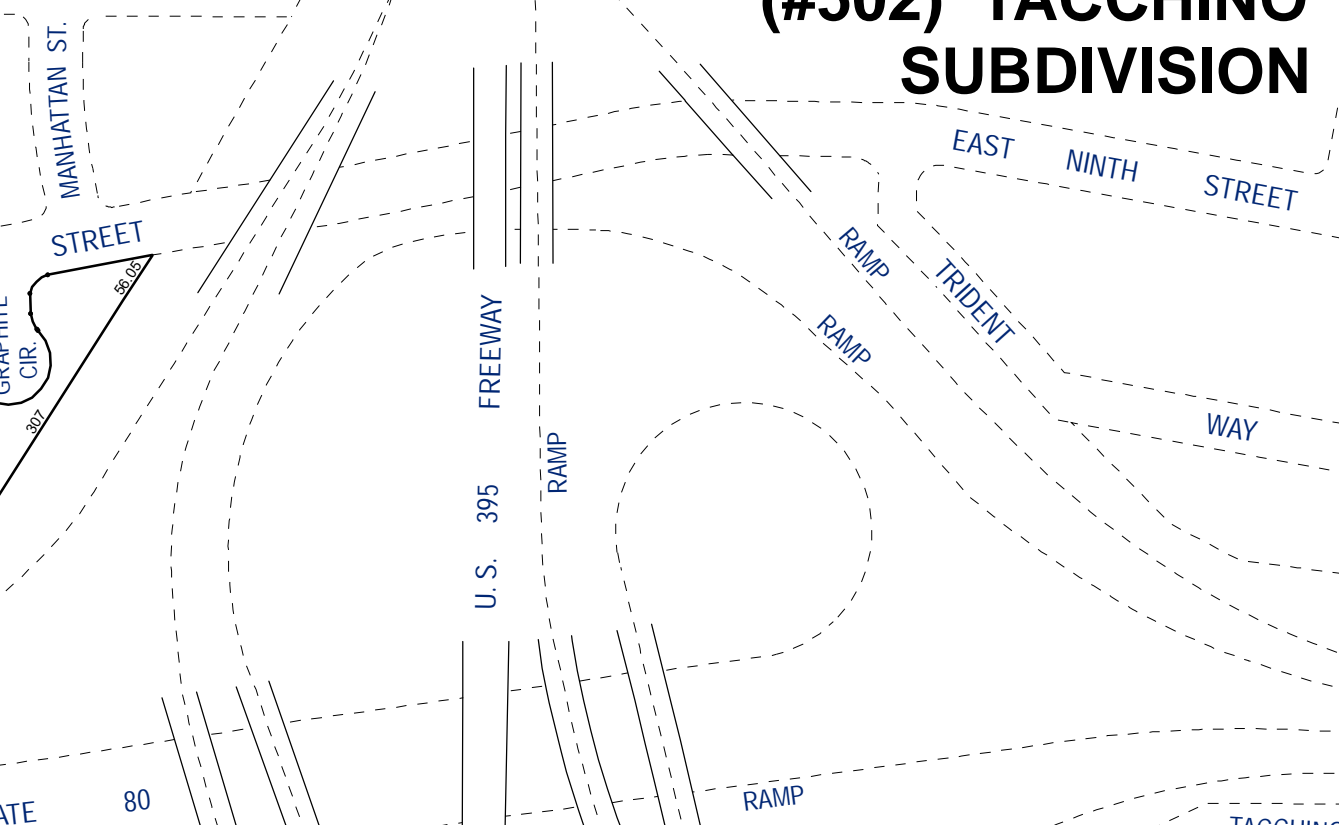
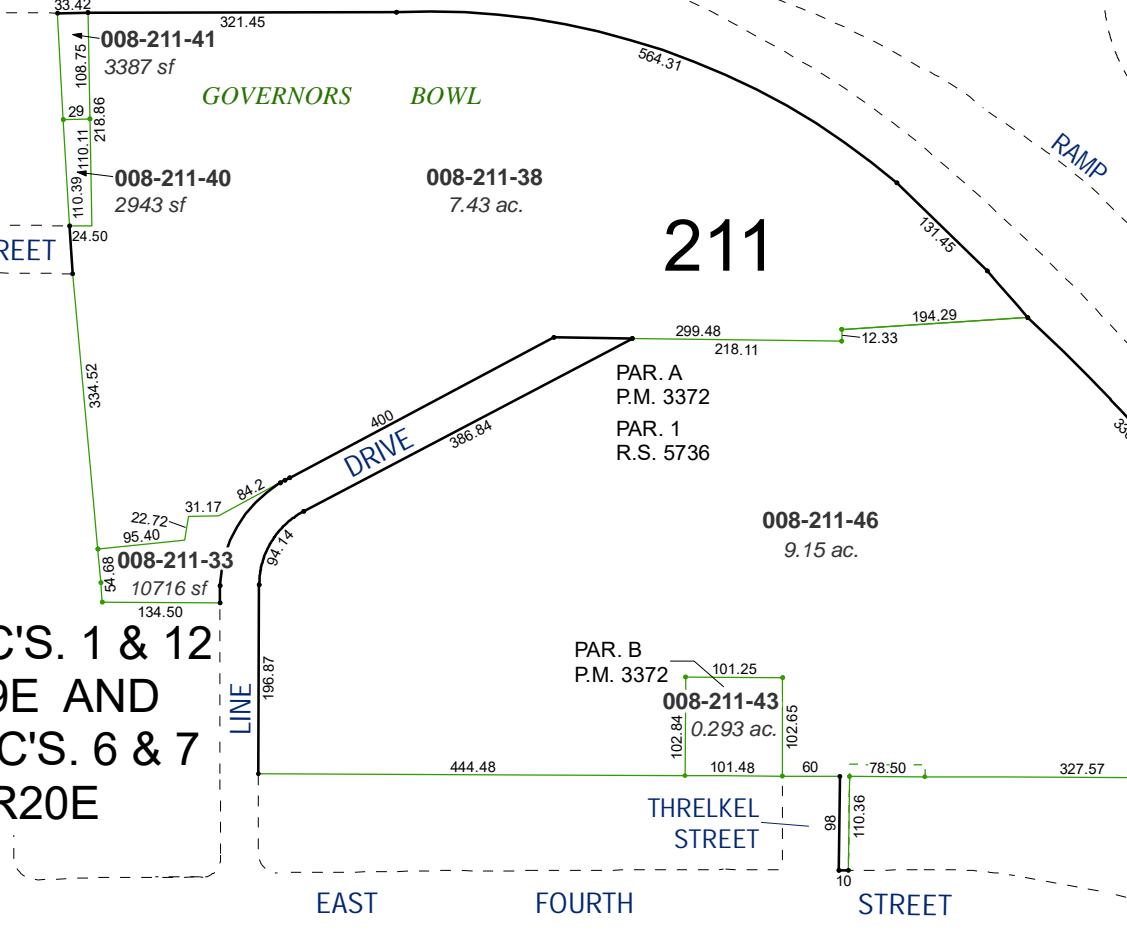
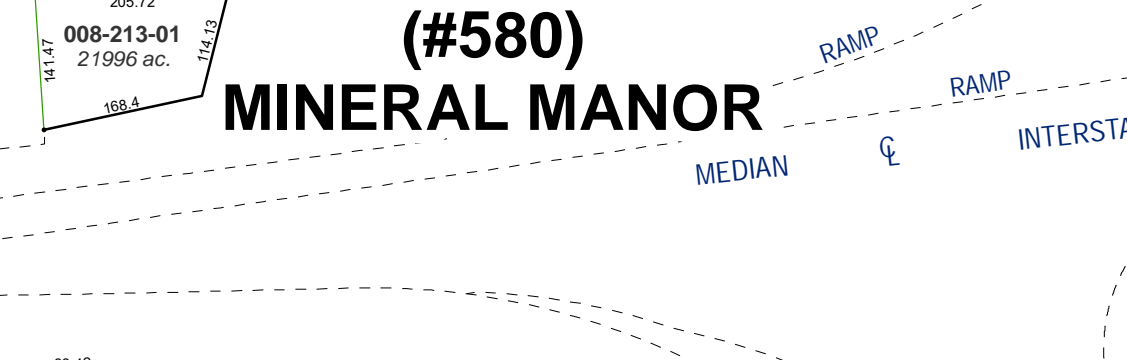
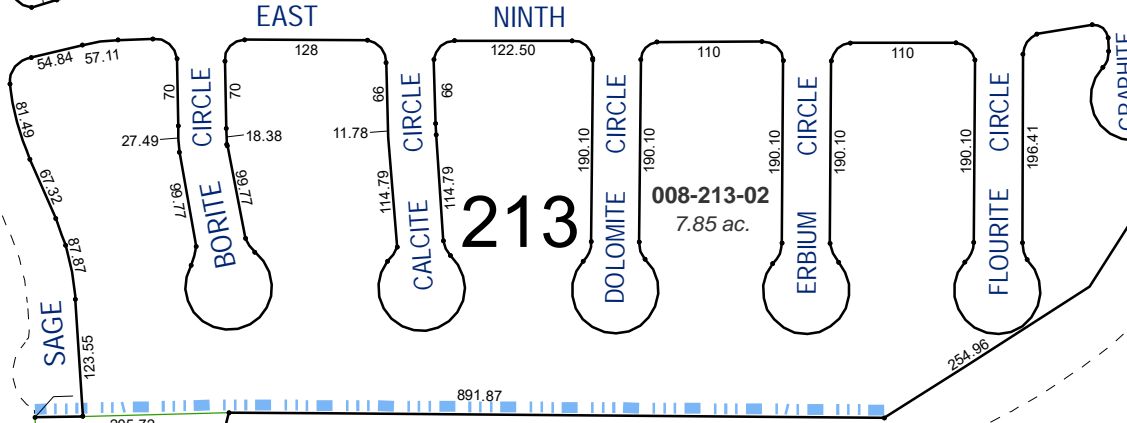
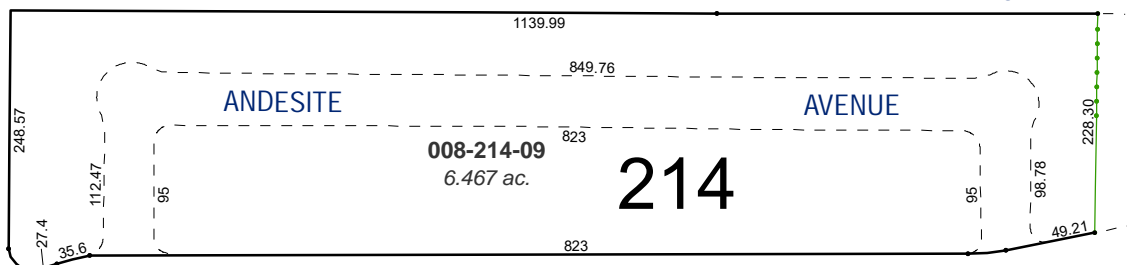
(#580) MINERAL MANOR

211

216

215

POR. OF SEC'S. 1 & 12
T19N - R19E AND
POR. OF SEC'S. 6 & 7
T19N - R20E



008-42

008-213-01
21996 ac.

008-211-41
3387 sf

008-211-40
2943 sf

008-211-33
10716 sf

008-211-43
0.293 ac.

008-211-36
49068 sf

008-211-46
9.15 ac.

008-216-07
2.45 ac.

008-216-08
2.20 ac.

008-215-09
24000 sf

008-215-04
16000 sf

008-215-03
14000 sf

008-215-02
14000 sf

008-215-01
21000 sf

008-216-05
0.490 ac.

NDWR Well Log

Well Log Details

Download Well Log:



General Information

Well Log No: 108324
 Waiver No: MO-1517
 Permit No: N/A
 Date Received: 07/10/2009
 Notice of Intent: 63483

Basin: 087
 Owner: WASHOE COUNTY
 Well Name: CTM-81
 Address: LINE DR. 270 S. OF 4TH ST. RENO, NV 89502

Location Information

Reference: Mount Diablo
 Township: 19N
 Range: 19E
 Section: 12
 Quarters: NE NE

Parcel No: N/A
 Lot No: N/A
 Subdivision: N/A
 Block No: N/A

Latitude: 39.53
 Longitude: 119.79
 County: WASHOE
 Work Type: New
 Proposed Use: Monitoring Well

Well Construction

Date Started: 1/25/2009
 Date Completed: 01/25/2009
 Aquifer Desc: N/A
 Hole Depth: 205 ft
 Surface Casing Diameter: 2.375 in
 Cased To: 196 ft
 Casing Reductions: 0

Perforations: 20 ft
 From: 176 ft
 To: 196 ft
 Perforation Interval: 1
 Depth of Seal: 173
 Draw Down: 0
 Gravel Packed: Yes
 From: 174 ft
 To: 198 ft

Static Water Level: 66.55 ft
 Pumping Water Level: 66.55 ft
 Method: Piston Pump
 Specific Capacity: 0.00
 Yield: 2 gpm
 Water Temperature: 60 degrees F
 After Hours Pump: 2

Drilling Contractor Information

Contractor's Lic No: 12852
 Contractor's Drilling No: 0
 Driller's Lic. No: 2371

Name: W D C EXPLORATION & WELLS
 Address: 500 MAIN ST WOODLAND CA 95695

Remarks

Work Type: N/A
 General: NAD 27. WELL TYPE IS SONIC,
 Additional: N/A

User Questionnaire



USER-PROVIDED INFORMATION

Unless provided by the Client at the time of project authorization or unless the Client signs below in this section, the Phase I ESA report will state that the following information was not provided:

1. Specialized knowledge or experience material to recognized environmental conditions in connection with the site.
2. Actual knowledge of environmental liens or activity and use limitations encumbering the site or in connection with the site.
3. Reason for significantly lower purchase price due to the presence of hazardous substances or petroleum products.
4. Commonly known or reasonably ascertainable information within the local community about the site that is material to recognized environmental conditions in connection with the site.
5. Proceedings involving the site including pending, threatened or past environmental litigation, proceedings or notices of possible violations of environmental laws or liability in connection with the site.
6. Recorded land title records and lien records recorded against the site to identify environmental liens and activity and use limitations.

Client agrees that they have **NO KNOWLEDGE** of the above-listed items 1 - 6:

CLIENT: _____

Printed Name: _____ Title: _____

Client agrees that they **HAVE KNOWLEDGE** of **ONE OR MORE** the above-listed items 1 - 6 and will provide supporting documentation:

CLIENT: _____

Printed Name: ADIC JENSEN Title: _____

*REINTEGRATION WORK
CITY OF DENVER*

*SEE EMAIL FROM KERRI LARVA
TO BRENDAN KAVANAS DATED OCT 13, 2020,
4:09 PM PDT.*

City of Reno Provided Documents



CITY OF RENO
Industrial Pretreatment Program
Commercial Account Summary
Wells RV Storage LLC

1775 E. 4th St.
Reno, NV 89512

Billing Information: No Changes

Annual Fee: \$182.00

Surcharge: CMN - Service and Repair

Business Description: Vehicle repairs and storage

Biz License #: 7923

Business Status: Open

Hazard Class: HCC 2 - General Commercial

Associated SIC Codes: 4225 - General Warehousing & Storage

Equipment: None listed

Pretreatment/Hazards: SOI - Sand-Oil Interceptor, 21 - Petroleum Products, 27 - Soluble Oils

Pretreatment Information: 200 and 500 gallon sand-oil interceptors located on site

Internal Codes: None

Permit Info:

1. The 200 and 500 gallon sand-oil interceptors located on site must be pumped out every 12 months.
 - The pumping must include removing all of the contents in the sand-oil interceptor.
 - The contents of the sand-oil interceptor may not be flushed out into the sewer system.
 - The sand-oil interceptor must be monitored and maintained to insure proper continuous operation and compliance with Reno Municipal Code discharge limits.
 - It is a violation to discharge or place prohibited materials in the sewer or storm drain system.
2. Copies of waste disposal records and/or interceptor/trap pumping receipts (if applicable) must be kept on site and be available for review by the Environmental Control Officer. Failure to provide these records at the time of the inspection may result in the issuance of an Enforcement Action.

Commercial Account Notes

Note Type:

Note Date:

Miscellaneous Notes:

Brief Description of Note:

Contacts

First Name:	Last Name:	Contact Title:	Main Phone Number:	Corporate Name:
Scott	Peterson	Licensee	775-329-0061	
Jim	Wells			Wells RV Storage LLC

Environmental Control Permit

Permit Status: ENVIRONMENTAL CONTROL PERMIT

Effective Date: 1/1/2020 12:00:00AM

Expiration Date: 3/31/2021 12:00:00AM

Inspection Quarter: 1

Hazard Class: HCC 2 - General Commercial

Permit Status: ENVIRONMENTAL CONTROL PERMIT

Effective Date: 1/1/2019 12:00:00AM

Expiration Date: 3/31/2020 12:00:00AM

Inspection Quarter: 1

Hazard Class: HCC 2 - General Commercial

Permit Status: ENVIRONMENTAL CONTROL PERMIT

Effective Date: 1/1/2018 12:00:00AM

Expiration Date: 3/31/2019 12:00:00AM

Inspection Quarter: 1

Hazard Class: HCC 2 - General Commercial

Permit Status: ENVIRONMENTAL CONTROL PERMIT

Effective Date: 1/1/2017 12:00:00AM

Expiration Date: 3/31/2018 12:00:00AM

Inspection Quarter: 1

Hazard Class: HCC 2 - General Commercial

Permit Status: ENVIRONMENTAL CONTROL PERMIT

Effective Date: 1/1/2016 12:00:00AM

Expiration Date: 3/31/2017 12:00:00AM

Inspection Quarter: 1

Hazard Class: HCC 2 - General Commercial

Periodic Compliance Report

Assigned To:

Due Date:

Industry Name:

Completion Date:

Status:

Comments:

Inspection Report Form - Annual Inspections

Assigned To: Michelle Heiden
Inspected By: Coby Muckelroy
Inspection Date: 1/7/2020 12:00:00AM
Inspection Time: 13:06:00
Inspection Status: Closed
Type of Facility Being Inspected: Miscellaneous Commercial (I)
Business Vacant or OOB: No
Downgrade Hazard Class: No
Industry Name on permit matches business license: Yes
Site address matches address on permit: Yes
Business license number match permit: Yes

Assigned To: Michelle Heiden
Inspected By: Vinnette Slansky
Inspection Date: 3/27/2019 12:00:00AM
Inspection Time: 10:29:05
Inspection Status: Closed
Type of Facility Being Inspected: Miscellaneous Commercial (I)
Business Vacant or OOB: No
Downgrade Hazard Class: No
Industry Name on permit matches business license: Yes
Site address matches address on permit: Yes
Business license number match permit: Yes

Assigned To: Michelle Heiden
Inspected By: Alan Hart
Inspection Date: 3/21/2018 12:00:00AM
Inspection Time: 13:53:00
Inspection Status: Closed
Type of Facility Being Inspected: Miscellaneous Commercial (I)
Business Vacant or OOB: No
Downgrade Hazard Class: No
Industry Name on permit matches business license: Yes
Site address matches address on permit: Yes
Business license number match permit: Yes

Assigned To: Michelle Heiden
Inspected By: Robert Robbins
Inspection Date: 3/15/2017 12:00:00AM
Inspection Time: 14:30:00
Inspection Status: Closed
Type of Facility Being Inspected: Miscellaneous Commercial (I)
Business Vacant or OOB: No
Downgrade Hazard Class: No
Industry Name on permit matches business license: Yes
Site address matches address on permit: Yes
Business license number match permit: Yes

Assigned To: Michelle Heiden
Inspected By: Sheldon Stone
Inspection Date: 3/1/2016 12:00:00AM
Inspection Time:
Inspection Status: Closed
Type of Facility Being Inspected: Auto Shop (E)
Business Vacant or OOB: No
Downgrade Hazard Class: No
Industry Name on permit matches business license: Yes
Site address matches address on permit: Yes
Business license number match permit: Yes

Commercial Account (Class II) Letters

Assigned To:
Due Date:
Date Completed:
Status:
Subject of Letter:
First Name:
Last Name:

Inspection Report Form - Compliance Follow-up

Account Name:
Assigned To:
Date Due:
Reason For Inspection:
Date Completed:
Follow-up Performed By:
IU Representative Present:
Other City Personnel Present:
Inspection Comments:
Date Compliance Follow-up Closed by MH:
Status:

Inspection Report Form - New Business (NB)

Account Name:

Assigned To:

Date Due:

Completion Date:

Inspection Performed By:

Person Present At Inspection:

Old Account Deactivated:

New Facility Permitted:

Event Completed in Acella:

Variance Requested:

Hazards/Pretreatment Devices On Site:

Inspection Comments:

Enforcement Action

Account Name:

Vehicle License No.:

Enforcement Level:

Name/Responsible Party:

Business Name:

Assign Form Review:

Reno Municipal Code (RMC) Violation:

Description of Not Listed Violations:

Corrective Action Required:

Administrative Citation Issued: Recipient's Name (Print):

Recipient's Name (Print):

Status:

Notice of Violation

Date of Violation:

Date of Notification Letter:

Type of Violation:

Summary of Violation:

Environmental Control Officer:

Status:

Comments:

OINC - Other Incidents

Incident Location Described by Contact Person/Info:

Actual Incident Address:

Business Name:

Homeowner/Business Owner:

Brief Description of OINC:

Responding Officer(s):

Starting Time and Date of Event:

Ending Time and Date of Event:

Requested By:

Report Verbiage:

Status:

Other Events

Event Type:

Event Date:

Event performed by:

Date Due:

Summary Event Comments:

Assigned to:

Status:

Samples and Sample Results

Sample Type:

Sample Collection Date/Time:

Sample Collection Type:

Sample Collected By:

Sample Results Due Date:

Monitoring Location:

Analysis Performed By (Laboratory):

Comments:

Status:

SINC - Stormwater Incidents

Incident Location Described by Contact Person/Info:

Actual Incident Location:

Business Address (If Known):

Homeowner/Business Owner:

Brief Description of SINC:

Responding Officer(s):

Starting Date and Time of Event:

Ending Date and Time of Event:

Requested By:

NDEP/SRO Spill Number (If applicable):

Agencies Contacted (Date and Time):

SSO - Sanitary Sewer Overflow Form

Incident Location:

Account Name:

Sewer Account Number:

Copy of Report Sent:

Responding Officers:

Affected Manhole Number:

NDEP/SRO Spill Number:

Food Services

Inspection Date:

Receipts provided verify that pretreatment pumping/cleaning requirements were met:

Inspection Performed By:

Storm water issues observed:

Person Present During Inspection:

Title of Person Present During Inspection:

Interceptor/Trap Pumping Schedule:

Name of Pumping Company:

Pretreatment Device Last Pumped on (Date):

Inspection Comments:

Comments and Notes:

Follow up required:

Medical/Professional Facility

Inspection Date:

Inspection Performed By:

Person Present During Inspection:

Title of Person Present During Inspection:

X-Ray processing area appears compliant with EC Permit:

Waste receipts/logs available for review and inspection:

Waste Fix Collection Schedule:

Amount Per Pick Up:

W/Fix Picked Up By (Company):

Estimated Annual Amount Collected:

Inspection Comments:

Date of Last Pick Up:

Inspection Notes:

Mixed Interceptors - Auto

Inspection Date:

Inspection Performed By:

Person Present During Inspection:

Title of Person Present During Inspection:

Facility appears compliant with EC permit:

Waste receipts/logs available for review and inspection:

Inspection Comments:

Grease Interceptor Pumping Schedule:

SOI Pumping Schedule:

Last GI Pump Date:

Last SOI Pump Date:

GI Pumping Company:

SOI Pumping Company:

Used Oil Pick Up Frequency:

Amount of Used Oil per Pick Up:

Used Oil Disposal Company:

Date of Last Used Oil Pick Up:

Waste AF Pick Up Frequency:

Amount of W/AF per Pick Up:

Waste AF Disposal Company:

Date of Last W/AF Pick-up:

Frequency of Parts Washer/Solvent Tank Servicing:

Parts Washer/Solvent Tank Servicing Company:

Date of Last Parts Washer/Solvent Tank Service:

Inspection Notes:

Mixed Interceptors - No Auto Maintenance

Inspection Date:

Inspection Performed By:

Person Present During Inspection:

Title of Person Present During Inspection:

Facility Appears Compliant with EC Permit:

Waste Receipts/Logs Available for Review and Inspection:

Inspection Comments:

Grease Interceptor Pumping Schedule:

SOI Pumping Schedule:

Last GI Pump Date:

Last SOI Pump Date:

GI Pumping Company:

SOI Pumping Company:

Inspection Notes:

Auto Shops

Inspection Date: 3/1/2016

Receipts provided verify that pretreatment pumping/cleaning requirements are met:

Person Present During Inspection: Jim Wells

Title of Person Present During Inspection: Owner

Inspection Performed By: Sheldon Stone

Storm water issues observed: No

Frequency of Pumping of SOI: Every 12 months

Last SOI Pump Date: 1/19/2016 12:00:00AM

Pumping Company: Waters Vacuum Truck

Used Oil Pick Up Frequency: None

Inspection Comments: Sand-Oil Interceptor pumped per conditions of the permit., Outside storage/trash enclosure area clean., Disposal receipts provided.

Amount of Used Oil per Pick Up: None

Used Oil Disposal Company: None - No Pick Up

Date of Last Used Oil Pick-up:

Waste AF Pick Up Frequency: None

Amount of W/AF Per Pick Up: None

Waste AF Disposal Company: None - No Waste A/F Pick Up

Date of Last Waste Antifreeze Pick-up:

Frequency of Parts Washer/Solvent Tank Servicing: No Parts Washer

Parts Washer/Solvent Tank Servicing Company: None

Date of Last Parts Washer/Solvent Tank Service:

Inspection Notes: None

Dry Cleaner Inspection

Account Name:

Account Number:

Inspection Date:

Inspected By:

Time of Inspection:

Person Present During Inspection:

Title of Person Present During Inspection:

Solvent Type Used:

Manufacturer of Dry-Cleaning Machine(s):

Number of Dry-Cleaning Machines:

Type of Dry-Cleaning Machines:

Number of Washing Machines:

Number of Dryers:

Number of Press Units:

Other Equipment:

Industrial Users Inspection

Account Name:

Account Number:

Type of Inspection:

Assigned To:

Inspected Performed By:

Date Due:

Date Performed:

Inspection Start Time:

Inspection End Time:

IU Representative Present at Inspection:

Inspection Comments:

Follow up required:

Reviewer Comment:

Inspection Status:

Miscellaneous Commercial

Inspection Date: 3/27/2019

Inspection Performed By: Vinnette Slansky

Person Present During Inspection: Rachel

Title of Person Present During Inspection: Manager

Were Storm Water Issues Observed: No

Inspection Comments:

Wastes Removed, Dates and Volumes: 2 SOIs pumped by Waters on 02-12-19.

Additional Comments: None

Follow Up Required: No

Inspection Date: 3/21/2018

Inspection Performed By: Alan Hart

Person Present During Inspection: Rachel

Title of Person Present During Inspection: Manager

Were Storm Water Issues Observed: No

Inspection Comments: Outside storage/trash area clean

Wastes Removed, Dates and Volumes: SOI's pumped by Waters 2/15/18.

Additional Comments: None

Follow Up Required: No

Inspection Date: 3/15/2017

Inspection Performed By: Robert Robbins

Person Present During Inspection: Jim

Title of Person Present During Inspection: Assistant Manager

Were Storm Water Issues Observed: No

Inspection Comments: Outside storage/trash area clean

Wastes Removed, Dates and Volumes: Both SOI pumped by Waters Co. on 02/20/17.

Additional Comments: None

Follow Up Required: No

Inspection Date: 1/7/2020

Inspection Performed By: Coby Muckelroy

Person Present During Inspection: Rachel

Title of Person Present During Inspection: Manager

Were Storm Water Issues Observed: No

Inspection Comments: Outside storage/trash area clean

Wastes Removed, Dates and Volumes: Both SOIs were inspected. The larger one, which has only one chamber, had a light sheen on top and 6-7" of sediment on bottom. The smaller one, which also has only one chamber, had a light sheen on top and 3-4" of sediment on bottom.

The required pumping frequency of every 12 months seems appropriate. The next pump-out is due by mid-February.

Additional Comments: None.

Follow Up Required: No

Brewers/Distillers

Inspection Date:

Inspection Performed By:

Person Present During Inspection:

Title of Person Present During Inspection:

Were Storm Water Issues Observed:

Inspection Comments:

Additional Comments:

Actions Required by User:

Dentists

Inspection Date: 3/21/2018

Inspection Performed By: Alan Hart

Person Present During Inspection:

Title of Person Present During Inspection:

Assigned To:

Due Date:

Status:

INSPECTION REPORT

Inspection Date: 01/20/15 Time: 10:00 a.m.
Inspected By: CWA
Industry Name: Wells RV Storage LLC
Sewer Account No.: 860022-01
Industry Address: 1775 E 4th St

IU Person Present: Rachel Peterson
Industry Contact: Scott Peterson
Secondary Contact: _____
Business License No.: 7923
Industry Phone No.: 775-329-0061

Complete This Section for All Environmental Control (EC) Permitted Users

Industry Name on permit matches business license	Yes	<input checked="" type="checkbox"/>	No	<input type="checkbox"/>
Site address matches address on permit	Yes	<input checked="" type="checkbox"/>	No	<input type="checkbox"/>
Business license number match permit	Yes	<input checked="" type="checkbox"/>	No	<input type="checkbox"/>
Business Vacant or OOB	Yes	<input type="checkbox"/>	No	<input type="checkbox"/>

A) Food Service/Auto Shops

Receipts provided verify that pretreatment pumping/cleaning requirements were met	Yes	<input checked="" type="checkbox"/>	No	<input type="checkbox"/>
No storm water issues observed	Yes	<input checked="" type="checkbox"/>	No	<input type="checkbox"/>
Waste disposal records available for review	Yes	<input checked="" type="checkbox"/>	No	<input type="checkbox"/>

B) Medical/Professional Facility

X-Ray processing area appears compliant with EC permit	Yes	<input type="checkbox"/>	No	<input type="checkbox"/>
Waste receipts/logs available for review and inspection	Yes	<input type="checkbox"/>	No	<input type="checkbox"/>

C) Other Facilities

Facility appears compliant with EC permit	Yes	<input type="checkbox"/>	No	<input type="checkbox"/>
Waste receipts/logs available for review and inspection	Yes	<input type="checkbox"/>	No	<input type="checkbox"/>
No storm water issues observed	Yes	<input type="checkbox"/>	No	<input type="checkbox"/>

D) General Comments/Information/Follow-up

No enforcement actions taken/pending	Yes	<input checked="" type="checkbox"/>	No	<input type="checkbox"/>
--------------------------------------	-----	-------------------------------------	----	--------------------------

Work due in February, manager is aware of changes in operations of equipment.

INSPECTION REPORT

Inspection Date: 3/27/14 Time: 11:50A
 Inspected By: VS
 Industry Name: WELLS RV STORAGE LLC
 Sewer Account No.: 860022-01
 Industry Address: 1775 E 4TH ST

IU Person Present: Jim Wells
 Industry Contact: Scott Peterson - Lic/M
 Secondary Contact: _____
 Business License No.: 7923
 Industry Phone No.: 775-329-0061

*Jim Wells - O
Barhad*

Complete This Section for All Environmental Control (EC) Permitted Users

Industry Name on permit matches business license	Yes	<input checked="" type="checkbox"/>	No	<input type="checkbox"/>
Site address matches address on permit	Yes	<input checked="" type="checkbox"/>	No	<input type="checkbox"/>
Business license number match permit	Yes	<input checked="" type="checkbox"/>	No	<input type="checkbox"/>
Business Vacant or OOB	Yes	<input type="checkbox"/>	No	<input type="checkbox"/>

A) Food Service/Auto Shops

Receipts provided verify that pretreatment pumping/cleaning requirements were met	Yes	<input type="checkbox"/>	No	<input type="checkbox"/>
No storm water issues observed	Yes	<input checked="" type="checkbox"/>	No	<input type="checkbox"/>
Waste disposal records available for review	Yes	<input type="checkbox"/>	No	<input type="checkbox"/>

B) Medical/Professional Facility

X-Ray processing area appears compliant with EC permit	Yes	<input type="checkbox"/>	No	<input type="checkbox"/>
Waste receipts/logs available for review and inspection	Yes	<input type="checkbox"/>	No	<input type="checkbox"/>

C) Other Facilities

Facility appears compliant with EC permit	Yes	<input type="checkbox"/>	No	<input type="checkbox"/>
Waste receipts/logs available for review and inspection	Yes	<input type="checkbox"/>	No	<input type="checkbox"/>
No storm water issues observed	Yes	<input type="checkbox"/>	No	<input type="checkbox"/>

D) General Comments/Information/Follow-up

No enforcement actions taken/pending	Yes	<input checked="" type="checkbox"/>	No	<input type="checkbox"/>
--------------------------------------	-----	-------------------------------------	----	--------------------------

(2/13/14 to 30 Am. closed at the time)
Waters 02/17/14, 02/12/13

INSPECTION REPORT

Inspection Date: 2/8/13 Time: 3:18
Inspected By: [Signature]
Industry Name: WELLS RV STORAGE
Sewer Account No.: 860022-01
Industry Address: 1775 E 4TH ST

IU Person Present: Rachael
Industry Contact: SCOTT PETERSON
Secondary Contact: _____
Business License No.: 7923
Industry Phone No.: 775-329-0061

Complete This Section for All Environmental Control (EC) Permitted Users

Industry Name on permit matches business license Yes No
Site address matches address on permit Yes No
Business license number match permit Yes No

A) Food Service/Auto Shops

Receipts provided verify that pretreatment pumping/cleaning requirements were met Yes No
No storm water issues observed Yes No
Waste disposal records available for review Yes No

B) Medical/Professional Facility

X-Ray processing area appears compliant with EC permit Yes No
Waste receipts/logs available for review and inspection Yes No

C) Other Facilities

Facility appears compliant with EC permit Yes No
Waste receipts/logs available for review and inspection Yes No
No storm water issues observed Yes No

D) General Comments/Information/Follow-up

No enforcement actions taken/pending Yes No

Work ordered scheduled. Per Waters' will be pumped out next week. 825-1595
Per Waters' will be 625-1595

Quarter to Bill: 1 Water Usage 1: Water Usage 2: WATER TREATMENT: NONE TTO?: N TTO Date: Spill Plan?: N
Spill Plan Date: BMR Notified?: N BMR Date Notified: BMR Date Received:

200-GALLON AND 500-GALLON SAND/OIL SEPARATORS FOR VEHICLE/RV WASH, LOCATED ON WEST SIDE OF
SHOP BLDG, INSIDE SECURED FENCED AREA. The 200-gal flows into the 500-gal SOI.

Business Type: COMPANY VEHICLE REPAIR CENTER AND RV STORAGE Discharge Type: COMMERCIAL Other
Discharge: Monitoring Required?: N Constituents: Sample Type:

1. The 200 and 500 gallon sand-oil interceptors located on site must be pumped out every 12 months. • The pumping must include removing all of the contents in the sand-oil interceptor. • The contents of the sand-oil interceptor may not be flushed out into the sewer system. • The sand-oil interceptor must be monitored and maintained to insure proper continuous operation and compliance with Reno Municipal Code discharge limits. • It is a violation to discharge or place prohibited materials in the sewer or storm drain system. 2. Keep receipts/manifests for the removal of all wastes and recyclable materials on site and available for review and This company very cooperative in supplying floor plans, chemical MSDS, pumping records, and any request made by inspector. 1-4-93: Changed pumping from every 2 months to every 4 months. Their production and employee force is greatly reduced. (A.B.) 01-06-2000: Business has down-sized to RV storage and possible RV washing. Changed pumping requirement to every 6 months. Last pumped 12-09-99 by Waters (Brenay). 2/13/01 waters pumped on 3/8/00, no winterization or repair work - that is done next door at Ricky B's. changed pumping frequency to 12 months - scott is monitoring interceptor and keeping a log. VS 1/17/02: Waters pumped 600 gal on 4/16/01 (PO) 2-3-03 Reno Drain Oil picked up waste oil 7-8-02. Waters pumped S/O separator 5-24-02 (AB) 1-13-04 Reno Drain Oil 7-9-03 (130 gal W/O), Waters for S/O separator (400 gal) (RR) PAGE DOWN 3-17-05 Waters for S/O separator 3-19-04, 3-15-05. RDO for W/Oil 195 gal on 10-12-04 (AH) 3-13-06 Waters pumped S/O
NULL

Quarter to Bill: 1 Water Usage 1: Water Usage 2: TTO?: N TTO Date: Spill Plan?: N Spill Plan Date: BMR
Notified?: N BMR Date Notified: BMR Date Received:

Business Type: Discharge Type: Other Discharge: Monitoring Required?: N Constituents: Sample Type:
02-08-2001: Oil change, parts washer, antifreeze, waste dump for RV's (wilson).

CITY

RENO



Environmental Control Section
Post Office Box 1900
Reno, Nevada 89505
(702) 334-2230

Inspector: Brenay
Insp. Date: 12-30-97
Permit #: 860022-01-01
Status: Active
Haz. Class: 2 Surcharge: CMN
Location: 3000 Quarter: 1

1-9-2000
2-4-03 KM
1-15-04 KM
3-25-05 KM
3-14-06 KM
3-28-07

Name: Wells RV STORAGE

Address: 1775 E. 4th St

Zip: 89512 Phone: 329 0061 Contact: SCOTT Title: MAINT MGR

Mailing Name: _____

Address: _____

City: _____ State: _____ Zip: _____ Phone: _____

S.I.C. Code: 4231 Responsible Company Official: SCOTT PERSON

Emergency Contact #1: _____ Phone: _____

Emergency Contact #2: _____ Phone: _____

Potential Hazard Codes: RC 21 27 SOI

Type of Business: Company Vehicle repair center + RV Storage

Pretreatment: 200 gal + 500 gal SAND/OIL SEPARATORS FOR SHOP AREA

Type of Discharge: Commercial

Other Discharge: _____

Water Usage: _____

Water Treatment: _____

Monitoring Req.: _____ Constituents: _____

Sample Type: No Frequency: _____

Compliance: _____

Compliance Schedule: _____

Spill Plan: No Spill Plan Date: _____

Total Toxic Organics Plan: No Total Toxic Organics Date: _____

Categorical Industry: No Significant Industrial User: No


B.M.R. Notified: No Date Notified: _____ Date Received: _____

SAND-OIL SEPARATOR MUST BE PUMPED EVERY 12 MONTHS AND RECEIPTS OF PUMPING KEPT ON SITE FOR VERIFICATION. KEEP RECEIPTS ON SITE FOR DISPOSAL OF ALL WASTE PRODUCTS. WASHING OUTSIDE TO THE STORM DRAIN SYSTEM IS PROHIBITED. DISPOSAL OF ALL WASTES MUST COMPLY WITH CITY, COUNTY, STATE AND FEDERAL REGULATIONS. OPERATION MUST COMPLY WITH RENO MUNICIPAL CODE CHAPTER 12.16.

See permit

TRANSACTION HISTORY

Date	Code	Complete?	Description
12-30-97	I	C	Annual issued Permit AB
1-4-99	I	C	Annual issued Permit AB
1-6-00	I	C	Annual issued Permit AB
2-13-01	I	C	ANNUAL INSPECTION - ISSUED PERMIT VS
1-17-02	I	C	Annual inspection - issued permit po
2-3-03	I	C	Annual - ISSUED PERMIT AB
1-13-04	I	C	Annual inspection, issued permit po
<p>Permit Narrative: 1-6-00: Business has down sized to RU Storage Possible RU Washing. Changed pumping require now to every 6 months. Last pumped 12-9-99 by Waters. 2/13/01 Waters pumped on 3/8/00, NO WINTERIZATION - THAT WORK IS DONE NEXT DOOR AT RICKY B'S. CHANGED PUMPING FREQUENCY TO 12 MONTHS - SCOTT IS MONITORING INTERCEPTOR AND KEEPING A LOG. VS 1-17-02 Waters pumped 600 gal on 4/16/01 2-3-03: Reno Drain Oil picked up waste oil 7/8/02. AB Waters pumped s/o Separator 5/24/02. AB 1-13-04 Reno Drain oil 7/9/03 (120 gal w/o), Waters s/o s/o separator (400 gal.) po. See 2nd sheet -</p>			



City of Reno

POST OFFICE BOX 1900 • RENO, NEVADA 89505
INDUSTRIAL WASTE FIELD INSPECTION FORM
(702) 785-2230

INSPECTOR Brenay
INSP. DATE 1-26-89
PERMIT # 860022-d-00
STATUS Active
HAZ. CLASS 2 SURCHARGE cm
LOCATION 3000 QUARTER 1

Handwritten notes:
12-30-94
1-18-96
2-13-97

Handwritten notes:
1-13-92
37-93
1-27-97

CITY OF RENO
UPDATE
FEB 22
SANITARY ENGINEER

NAME: Wells Cargo, INC.
ADDRESS: 1775 East 4th Street
MAIL CD.: 89512 ZIP + 4: _____ PHONE #: 329-0061 CONTACT: Maint. MGR

MAILING NAME: SAME
ADDRESS: P.O. Box 1511
CITY: Reno STATE: Nevada ZIP: 89505
PHONE #: Same

S. I. C. CODE: 4231 RESPONSIBLE COMPANY OFFICIAL: Larry Allen
EMERGENCY CONTACT - 1. _____ PHONE #: _____
EMERGENCY CONTACT - 2. _____ PHONE #: _____
POTENTIAL HAZARD CODES: 21-27 RC

TYPE OF BUSINESS: Company Vehicle repair Center

PRETREATMENT: Shop oil/SAND Separators 200gal & 500gal

TYPE OF DISCHARGE: Commercial

OTHER DISCHARGE: Waste Oil & Solvent to VTT in Virginia City

WATER USAGE: _____

MONITORING REQ.: No CONSTITUENTS: _____

SAMPLE TYPE: _____ FREQUENCY: _____

COMPLIANCE: _____

COMPLIANCE SCHEDULE: _____

SPILL PLAN: No SPILL PLAN DATE: _____

TOTAL TOXIC ORGANICS PLAN: No TOTAL TOXIC ORGANICS DATE: _____

CATEGORICAL INDUSTRY: No SIGNIFICANT INDUSTRIAL USER: No

B. M. R. NOTIFIED: No DATE NOTIFIED: _____ DATE RECEIVED: _____

SPECIAL PERMIT REQUIREMENTS: Oil/Sand Separators pumped out every 4 months. Records of pumping are required by Inspector for verification.

All waste products taken to proper disposal site. Records of proper disposal required.

Must Comply to Rev Code 12.16 ✓

TRANSACTION HISTORY: 011890: Inspection-Complete. Annual-All records Provided

030491: Inspection-Complete. Annual

issued permit (ABAS)

1-10-92: Inspection Complete. Issued permit ABAS

1-4-93: I-C ANNUAL Issued permit AB

12-28-93: I-C ANNUAL Issued permits AB

12-29-94: I-C ANNUAL issued permit AB

1-16-96: I-C ANNUAL issued permit AB

2-12-97: I-C ANNUAL issued permits AB

PERMIT NARRATIVE: This Company was cooperative in supplying Floor Plans, Chemical MSDS, pumping records and any request made by Inspector.

1-4-93: Changed pumping from every 2 months to every 4 months. Their production and employee force is greatly reduced. AB



CITY
OF
RENO

CK 1-26-85
Same Operator
HS

SIC # 4231

ITL 3000 HC 1Z

SA # 860022-

INSP. DATE 11-30-88 BY SANCHEZ

CHECK
OPERATION
AGAIN

FIRM NAME WESTERN COURIER SERVICE TELEPHONE 329-6621

ADDRESS 1775 E. 4TH ST. 89512

PERSON CONTACTED MIKE BIONDI TITLE PARTNER

TYPE OF OPERATION TRUCKING COMPANY - RENT 4 DOORS FROM

NEWS CARGO - NO MECHANICAL TYPE WORK ON ENGINE DONE

RAW MATERIALS USED DO HAVE 55 GAL. ANTIFREEZE AND MOTOR OIL ON

TYPE OF PROCESS: DRY WET CONTINUOUS BATCH SITE

WASTE PRODUCTS TO SANITARY SEWER DOMESTIC NO. OF FLOOR DRAINS 0

WASTE PRODUCTS TO OTHER

PRETREATED HOW

PRETREATMENT REQUIRED NO

HOURS OF OPERATION/DAY DAYS OF OPERATION/WEEK

NO. OF EMPLOYEES SHIFT #1 SHIFT #2 SHIFT #3

SEASONAL OPERATION NO

SOURCE(S) OF WATER SUPPLY S.P.D.C.

WATER USE: IRRIGATION

AIR CONDITIONING RECIRCULATED

PROCESS WATER RECIRCULATED

COOLING WATER RECIRCULATED

OTHER

WATER DISPOSAL OTHER THAN SANITARY SEWER

WATER CONSUMED IN PRODUCT

SAMPLING LOCATION



City
of
Reno

SIC # 4231
ITL 3000 HC 3N
SA # 860022-00-3N-1
INSP. DATE Feb 13, 1987 BY Berry

FIRM NAME Wells Cargo TELEPHONE 329-0061
ADDRESS 1775 E 4th St 89512
PERSON CONTACTED Larry Allen TITLE Super/Maint
TYPE OF OPERATION Company Vehicle repair Center

RAW MATERIALS USED Solvent-Petroleum products

TYPE OF PROCESS: DRY WET CONTINUOUS BATCH

WASTE PRODUCTS TO SANITARY SEWER Shop Areas NO. OF FLOOR DRAINS Floor Troughs
Solvent & Oil to Below ground 10,000 gal waste oil tank

WASTE PRODUCTS TO OTHER dumpester - (add cell)

PRETREATED HOW 2 Comp. Oil's and Separable

PRETREATMENT REQUIRED See data sheet

HOURS OF OPERATION/DAY 16 DAYS OF OPERATION/WEEK 5

NO. OF EMPLOYEES SHIFT #1 N/A SHIFT #2 SHIFT #3

SEASONAL OPERATION No

SOURCE(S) OF WATER SUPPLY SPPG

WATER USE: IRRIGATION No

AIR CONDITIONING No RECIRCULATED

PROCESS WATER Steam cleaner RECIRCULATED No - Separable

COOLING WATER No RECIRCULATED

OTHER

WATER DISPOSAL OTHER THAN SANITARY SEWER No

WATER CONSUMED IN PRODUCT No

SAMPLING LOCATION Street Sewer man hole
21-27-PC



City
 of
 Reno

SIC # 4231
 ITL 3008 HC 3N
 SA # 860022-00-3N-1
 INSP. DATE 3/3/06 BY Brenny

FIRM NAME Wells Cargo TELEPHONE 329-0061
 ADDRESS 1775 E. 4th St. 89512
 PERSON CONTACTED Larry Allen TITLE Maint Supervisor
 TYPE OF OPERATION Co. Vehicle repair center

RAW MATERIALS USED Petroleum Products Solvent

TYPE OF PROCESS: DRY WET CONTINUOUS _____ BATCH

WASTE PRODUCTS TO SANITARY SEWER Shop NO. OF FLOOR DRAINS Floor Troughs
10,000 gal below ground waste oil tank
 WASTE PRODUCTS TO OTHER Solvent Tank waste to waste oil tank

PRETREATED HOW 2 Comp Dirt Sand Separator for Steam Cleaner

PRETREATMENT REQUIRED Separator cleaned 1/yr - all waste materials taken to proper disposal site.

HOURS OF OPERATION/DAY 16 DAYS OF OPERATION/WEEK 5

NO. OF EMPLOYEES SHIFT #1 N/A SHIFT #2 _____ SHIFT #3 _____

SEASONAL OPERATION No

SOURCE(S) OF WATER SUPPLY SPTD

WATER USE: IRRIGATION No

AIR CONDITIONING No RECIRCULATED _____

PROCESS WATER No RECIRCULATED _____

COOLING WATER No RECIRCULATED _____

OTHER STEAM CLEANER

WATER DISPOSAL OTHER THAN SANITARY SEWER No

WATER CONSUMED IN PRODUCT No

SAMPLING LOCATION Street Sewer manhole

#21-#27



WELLS CARGO, INC.

1775 EAST FOURTH STREET - TELEPHONE 329-0061 AREA CODE 702 - RENO, NEVADA

Reply to { P.O. Box 1511
 { Reno, Nevada 89505

CITY OF RENO

JAN 25 1988

Arnold Brenay
Industrial Waste Inspector
City of Reno

SANITARY ENGINEER

1-13-88

Dear Mr. Brenay

Inclosed is a list which contains the names of M.S.D.S. sheets of the products in which, at times, we may keep five gallons or more of at this location. Naturally more M.S.D.S. sheets will follow as we receive them from our vendors.

Also included is a list of underground storage tanks, their size and the amount of material in each one. Their location is shown on the map. Also shown on the map are the locations of all the water drains.

On December 28, 1987 we pumped all the water, oil, and sludge out of the main sand trap in the motor room into fifty-five gallon drums and placed them in out of the weather. Also it is our policy to pump this trap and follow the same procedure at least once every two months.

I have contacted Reno Drain Oil Service and made arrangements for them to come and pick up a sample of this material so that they can make all the required arrangements needed to haul it away and properly dispose of it.

In addition to this I am also making up loose leaf note books which will contain all the M.S.D.S. sheets. Each employee in the shop will receive



WELLS CARGO, INC.

1775 EAST FOURTH STREET - TELEPHONE 329-0061 AREA CODE 702 - RENO, NEVADA

Reply to { P.O. Box 1511
Reno, Nevada 89505

page 2

one of these note books for their own use and safety. Each employee will also be required to read each and everyone of the M.S.D.S. sheets. This reading will take place on company time and as each M.S.D.S. sheet is read the employee will sign a form that verifies that he has read and understands it.

Also I am putting out notice to all employees that nothing except pure water is to be dumped into the sewer. And that I must be notified immediately of any spill regardless of material or size. Naturally I will supervise the clean up. If by chance I can not be reached the employee will follow the recommended clean up procedure in the M.S.D.S. book, and then tell me about it as soon as possible.

Lawrence Allen

LAWRENCE ALLEN
SUPT. OF MAINT.

CITY OF RENO

JAN 25 1988

SANITARY ENGINEER

CITY OF RENO

JAN 25 1988

SANITARY ENGINEER



RECEIVED

JAN 25 1988

Engineering Div.

WELLS CARGO, INC.

1775 EAST FOURTH STREET - TELEPHONE 329-0061 AREA CODE 702 - RENO, NEVADA

Reply to { P.O. Box 1511
 { Reno, Nevada 89505

1/18/88

UNDERGROUND STORAGE TANKS

	<u>MATERIAL</u>	<u>SIZE</u>	<u>LOCATION</u>
1.	Oil	500 Gallons	Oil Room
2.	Oil	250 Gallons	Oil Room
3.	Oil	250 Gallons	Oil Room
4.	Oil	250 Gallons	Oil Room
5.	Oil	250 Gallons	Oil Room
6.	Diesel	10,000 Gallons	NE Cornor of Shop
7.	Gas	1,000 Gallons	NE Cornor of Shop
8.	Waste Oil	250 Gallons	NE Cornor of Shop
9.	Waste Oil	10,000 Gallons	North of Drivers Room

250 gallon waste oil tank currently contains 185 gallons
10,000 gallon waste oil tank currently contains 390 gallons

CITY OF RENO
JAN 28
SANITARY ENGINEER



WELLS CARGO, INC.

1775 EAST FOURTH STREET - TELEPHONE 329-0061 AREA CODE 702 - RENO, NEVADA

Reply to { P.O. Box 1511
Reno, Nevada 89505

1-13-88

CURRENT M.S.D.S. SHEETS

<u>SHEET NAME</u>	<u>LOCATION</u>	<u>AMOUNT ON HAND</u>
1. Texaco 00958 Marfak Multi Purpose 2	Oil Room	55 Gallons
2. Texaco 01820 Havoline Motor Oil SAE 20-20w	Up Stairs Oil Room	9 Gallons
3. Texaco 01830 Havoline Motor Oil SAE 30	Up Stairs Oil Room	7 Gallons
4. Texaco 01841 Texamatic Fluid 9226	Up Stairs Oil Room	7 Gallons
5. Texaco 02110 URSA Super Plus SAE 10w	Underground Tank	70 Gallons
6. Texaco 02112 URSA Super Plus SAE 30w	Underground Tank	235 Gallons
7. Shell Rotella (R) Multigrade 15w/140	Underground Tank	170 Gallons
8. Shell Spirax (R) Heavy Duty 85w/140	Oil Room	90 Gallons
9. Shell Rotella (R) Oil 50	Underground Tank	115 Gallons
10. Shellzone (R) Anti Freeze	Oil Room	35 Gallons

CITY OF RENO

JAN 25 1988

1.

SANITARY ENGINEER

NEVADA'S PIONEER TRUCK LINE



RECEIVED

JAN 25 1988

Engineering Div.

WELLS CARGO, INC.

1775 EAST FOURTH STREET - TELEPHONE 329-0061 AREA CODE 702 - RENO, NEVADA

Reply to { P.O. Box 1511
 { Reno, Nevada 89505

11. Chevron Custom Motor Oil SAE 10w-30	Up Stairs Oil Room	6 Gallons
12. Diesel Fuel Oil No. 2-D	Underground Tank	7,240 Gallons
13. Leaded Regular Gasoline	Underground Tank	600 Gallons
14. Allied's Kerosene	Storage Tank In Oil Room	20 Gallons
15. Allied Petroleum's 20-01 Stoddard Solvent	Storage Tank In Oil Room	30 Gallons
16. Soluble Oil Do	Oil Room	2 Gallons
17. DuPont MSDS 3RS Lacquer Thinners and Cleaning Solvents	Paint Room	4 Gallons
18. DuPont MSDS 6RS Dulux Alkyd Enamel	Paint Room	2 Gallons
19. DuPont MSDS 11RS Enamel Reducers	Paint Room	3 Gallons
20. DuPont MSDS 12RS Isocyanate Activators Hardeners and Additives	Paint Room	3 Gallons
	Paint Room	3 Gallons
21. DuPont MSDS 15RS Enamel Primers, Chromate Primer, Variprime, Corlar	Paint Room	2 Gallons
22. DuPont 16RS Metal Treatments Lacquer Remover Paint Remover	Paint Room	3 Gallons

2.

CITY OF RENO

JAN 25 1988

SANITARY ENGINEER

NEVADA'S PIONEER TRUCK LINE

CITY OF RENO
JAN 25 1988
SANITARY ENGINEER

DRAIN oil
50G

1,000 G
GAS

19,000
DIESEL

oil ROOM
500 G, 250G, 250G, 250G, 250G
oil UNDER GROUND TANKS

WASH ROOM
DRIVERS ROOM
DRAIN
DRAIN

19,000 G
DRAIN OIL STORAGE TANK

TRENCH

SHOP OFFICE

TRAP
MOTOR ROOM
MAIN SAND TRAP
DRAIN

STEAM RACK TRAP

WASH RACK TRAP
NOT USED

DRAIN

DRAIN

DRAIN

DRAIN

DRAIN

WELLS CARGO
1775 E. 4th ST

W

S

E

DRAIN OIL STORAGE TANK N

Date 8-25 1988

Name Wells Cargo
 Date 8-26 1987

Name Wells Cargo
 Address Reno Nevada

Address Reno NV

SOLD BY	CASH	C.O.D.	CHARGE	ON ACCT.	MPSE. RETD.	PAID OUT
STW						

SOLD BY	CASH	C.O.D.	CHARGE	ON ACCT.	MPSE. RETD.	PAID OUT
THC						

QUAN.	DESCRIPTION	AMOUNT
3.00	1 gal. Used Oil	
1		
2		
3		
4		
5		
6		
7		
8	TICKS	
9		
10		
11		
12		

QUAN.	DESCRIPTION	AMOUNT
500	1 USRD OIL	
2		
3		
4		
5		
6		
7		
8		
9	TICKS	
10		
11		
12		

Customer's Order No.

Rec'd By

Customer's Order No.

Rec'd By

KEEP THIS SLIP FOR REFERENCE
 5H 240 RECIFORM

KEEP THIS SLIP FOR REFERENCE
 5H 240 RECIFORM

Wells Cargo

860022

CITY OF RENO

DEC 18 1987

SANITARY ENGINEER

used oil solvent disposal records
 Product is used for fuel/locomotives

M 14. 01
 # 86022

QUANTITY	PART NUMBER	DESCRIPTION	EQUIPMENT OR R. U. NUMBER	PRICE EACH
	1-17-87	None	9-24	None
	2-26-87	None	10-5	None
	3-5-87	None	10-17	None
	3-11-87	None	10-27	None
	3-18-87	None	11-14	None
	3-25-87	None	11-23	None
	4-2-87	None	12-3	None
	4-11-87	None	12-11	None
	5-1-87	None		
	5-15-87	None		
	6-3-87	None		
	6-12-87	None		
	6-1-87	None		
	6-9-87	None		
	6-15-87	None		
	6-24-87	None		
	7-2-87	None		
	7-14-87	None		
	7-22-87	None		
	8-4-87	None		
	8-12-87	None		
	8-21-87	None		
	8-29-87	None		
	9-14-87	None		

CITY OF RENO
 DEC 18 1987
 SANITARY ENGINEER

Wells Cargo Separator PM schedule / cleaning
 I would not except to change cleaning frequency
 to every 2 months.

12 INCHES OF WATER

QUANTITY	PART NUMBER	DESCRIPTION	EQUIPMENT OR R. U. NUMBER	PRICE EACH
	50 1/2"	1 1/2" 1/2"	7-8-86	None
	4" oil	10-11-86	7-16-86	None
	1 oil	10-24-86	7-22-86	None
3 1/2	1 oil	11-2	7-29-86	None
2		11-2	8-8-86	None
4-3-86	1/2 oil	11-2-86	8-17-86	None
4-2-86	1/2 oil	12-3-86	8-24-86	None
4-1	1/2 oil	12-3-86	8-30-86	None
4-25	1/2" oil	12-22-86	9-6-86	None
5-1	1/2" oil	12-22-86	9-15-86	None
6-7	1/2" oil	1-7-86	9-27-86	None
6-14	1/2" oil	1-17-86	9-30-86	None
5-30	1/2" oil	1-27-86	10-7-86	None
6-4	1/2" oil	2-12-86	10-15-86	None
6-12	2" oil	2-17-86	10-24-86	None
6-18	6" oil	2-2-86	10-31-86	None
6-20	2" oil	3-20-86	1/4 oil CITY OF RENO	None
7-10	Cleaned	4-4-86	1/4 oil DEC 16 1986	None
7-18	0" oil	4-15-86	Cleaned SANITARY ENGINEER	None
7-24	0" oil	4-21-86	None	12-5-86 None
8-5	0" oil	4-29-86	None	12-11-86 1/4" OIL
8-14	0" oil	5-7-86	None	12-17-86 1/2" OIL
8-19	0" oil	5-16-86	None	12-22-86 CLEANED
8-29	1/4" oil	5-21-86	None	1-7-87 NONE
9-5	1/4" oil	5-29-86	None	1-16-87 NONE
9-12	1/4" oil	6-7-86	None	1-24-87 None
9-20	1/4" oil	6-15-86	None	2-3-87 None
10-7	1/4" oil	6-27-86	None	2-10-87 None



city
of
Reno

SIC # 4231
ITL _____ HC 3N
SA # 860022-00-3N-1
INSP. DATE 1-10-85 BY WENBY

FIRM NAME Wells Cargo TELEPHONE 329-0061
ADDRESS 1775 E 4th St 89512
PERSON CONTACTED ARRY ALLEN TITLE Super Maint.
TYPE OF OPERATION COMPANY TRUCK REPAIR CENTER

RAW MATERIALS USED Solvents - Petroleum Products

TYPE OF PROCESS: DRY I WET X CONTINUOUS _____ BATCH X

WASTE PRODUCTS TO SANITARY SEWER domestic/shop NO. OF FLOOR DRAINS 1-Trough
12,000 gal below ground WASTE OIL TANK - sold to U&T RAIL ROAD

WASTE PRODUCTS TO OTHER 3 Solvent Tanks cleaned by Well Cargo / WASTE TANK

PRETREATED HOW Large 2 Comp. Oil Sand Interceptor / Shop Steam Cleaner

PRETREATMENT REQUIRED Yes - Separator cleaned 1/4 - cleaning records required

HOURS OF OPERATION/DAY 24 DAYS OF OPERATION/WEEK 7

NO. OF EMPLOYEES SHIFT #1 7 SHIFT #2 _____ SHIFT #3 _____

SEASONAL OPERATION No

SOURCE(S) OF WATER SUPPLY SPFCO

WATER USE: IRRIGATION No

AIR CONDITIONING No RECIRCULATED _____

PROCESS WATER Steam Cleaner RECIRCULATED No/Separator

COOLING WATER No RECIRCULATED _____

OTHER _____

WATER DISPOSAL OTHER THAN SANITARY SEWER No

WATER CONSUMED IN PRODUCT No

SAMPLING LOCATION _____

#21-#27

MIN. OF 12 INCHES OF WATER

CREP

QUANTITY	PART NUMBER	DESCRIPTION	EQUIPMENT OR R. U. NUMBER	PRICE EACH
3-5-85	SUMP	CLEANED	7-5-86	None
3-8-85	1/4" oil	10-14-85 - 1/4" oil	7-16-86	None
3-14-85	1/4 oil	10-24-85 1/4" oil	7-22-86	None
3-19-85	1/4 oil	11-2-85 1/4" oil	7-29-86	None
3-25-85	1/4 oil	11-14-85 1/4" oil	8-8-86	None
4-3-85	1/4" oil	11-28-85 1/4" oil	8-17-86	None
4-8-85	1/4" oil	12-3-85 - 1/4" oil	8-24-86	None
4-15	1/4" oil	12-9-85 - 1/4" oil	8-30-86	None
4-25	1/2" - oil	12-22-85 - 1/4" oil	9-6-86	None
5-1	1/2" - oil	12-29-85 - 1/4" oil	9-15-86	None
5-7	1/2" - oil	1-7-86 1/4" oil	9-27-86	None
5-14	1/2" - oil	1-19-86 1/4" oil	9-30-86	None
5-30	1/2" - oil	1-27-86 1/4" oil	10-7-86	None
6-4	1/2" - oil	2-12-86 1/4" oil	10-15-86	None
6-12	2" - oil	2-17-86 1/4" oil	10-24-86	None
6-18	6" - oil	3-2-86	10-31-86	None
6-24	6" - oil	3-20-86 1/4" oil	11-7-86	None
7-10	Cleaned	4-4-86 1/4" oil	11-16-86	None
7-18	0 - oil	4-15-86 - Cleaned	11-26-86	None
7-24	0 - oil	4-21-86 none	12-5-86	None
8-5	0 - oil	4-29-86 - none	12-11-86	1/4" oil
8-14	0 - oil	5-7-86 none	12-19-86	1/2" oil
8-19	0 - oil	5-16-86 none	12-29-86	CLEANED
8-29	1/4" - oil	5-21-86 none	1-7-87	None
9-5	1/4" - oil	5-29-86 none	1-16-87	None
9-12	1/4" - oil	6-7-86 none	1-24-87	None
9-20	1/4" - oil	6-15-86 none	2-3-87	None
10-2	1/4" - oil	6-23-86 none	2-10-87	None

PERMIT # 860022 01 - 01

WELLS RV STORAGE
1775 E 4TH ST
RENO, NV 89512



Expiration Date: 3/31//2008
HAZARD CLASS: 2
SURCHARGE: CMN
LOCATION: 3000
QTR:1
SIC CODE: 4231

**POST IN A CONSPICUOUS PLACE
ENVIRONMENTAL CONTROL PERMIT
(Non-Transferable)**

POTENTIAL HAZARD CODES: RC 21 27 SOI

PERMIT REQUIREMENTS:

WASTEWATER DISCHARGES MUST COMPLY WITH RENO MUNICIPAL CODE CHAPTER 12.16. EXCEEDANCES OF THE LISTED CONCENTRATIONS SHALL CONSTITUTE A VIOLATION:

Arsenic.....2.0 MG/L	Iron 25.00 MG/L	Zinc 1.000 MG/L
Barium4.00 MG/L	Manganese 0.70 MG/L	Phenol 0.005 MG/L
Boron.....1.00 MG/L	Lead 0.30 MG/L	Alkalinity 430.000 MG/L
Cadmium0.01 MG/L	Mercury 0.01 MG/L	Chloride 110.000 MG/L
Chromium (TTL).....0.50 MG/L	Nickel.....1.80 MG/L	Fluoride..... 4.000 MG/L
Copper0.50 MG/L	Selenium 0.04 MG/L	Sulfate 240.00 MG/L
Cyanide.....0.23 MG/L	Silver..... 0.05 MG/L	
Total Petroleum Hydrocarbons100.00 MG/L		
Animal or Vegetable Oil & Grease300.00 MG/L		

FAILURE TO COMPLY WITH THE CONDITIONS OF THIS PERMIT COULD RESULT IN THE ISSUANCE OF A CITATION, THE BUSINESS NAME BEING PUBLISHED IN A LOCAL NEWSPAPER AND THE REVOCATION OF THIS PERMIT AND/OR THE BUSINESS LICENSE.

IN CASE OF A SPILL, IMMEDIATELY CALL (775) 722-4660. THIS BUSINESS IS REQUIRED TO CONTACT ENVIRONMENTAL CONTROL AT 334-2168 PRIOR TO ANY CHANGES IN OPERATION THAT MAY ALTER THE QUANTITY OR QUALITY OF WASTEWATER.

WASHING OF EQUIPMENT MUST BE DONE ON AN APPROVED WASH PAD AND DISCHARGED TO THE SEWER THROUGH AN APPROVED INTERCEPTOR. DISCHARGE TO THE STORM DRAIN SYSTEM MUST COMPLY WITH THE LIMITATIONS FOUND IN RENO MUNICIPAL CODE SECTIONS 12.16.820 - 12.16.3500.

PURSUANT TO RENO MUNICIPAL CODE, CITY REPRESENTATIVES SHALL BE GIVEN READY ACCESS TO ALL PARTS OF THE PREMISES FOR THE PURPOSE OF INSPECTING, SAMPLING, EXAMINING RECORDS, OR PERFORMING OTHER CITY AUTHORIZED DUTIES.

SPECIAL PERMIT REQUIREMENTS:

COPIES OF RECORDS AND/OR MANIFESTS FOR WASTE DISPOSAL AND PUMPING AND MAINTENANCE OF GREASE TRAPS, GREASE INTERCEPTORS AND SAND-OIL INTERCEPTORS MUST BE KEPT ON SITE AND AVAILABLE FOR REVIEW AND VERIFICATION.

SAND- OIL SEPARATOR MUST BE PUMPED EVERY 12 MONTHS. KEEP PUMPING RECEIPTS ON SITE FOR VERIFICATION. KEEP RECEIPTS ON SITE FOR THE REMOVAL OF ALL WASTES AND RECYCLABLE MATERIALS. WASHING OUTSIDE TO THE STORM DRAIN SYSTEM IS PROHIBITED. REMOVAL OF ALL WASTES MUST COMPLY WITH CITY, COUNTY, STATE AND FEDERAL REQUIREMENTS. OPERATION MUST COMPLY WITH RENO MUNICIPAL CODE CHAPTER 12.16. REPAIR PART OF BUSINESS TEMPORARILY CLOSED SINCE JUNE 06

Neil Mann, City Engineer/Director of Public Works

ISSUE DATE 1/01/2007

WATERS FOLT CLOSED 3-20-07
NO W/OIL TAKEN OFFSITE THIS YEAR

Jim 3-22-07 AJ1

ENVIRONMENTAL CONTROL OFFICER

POST IN A CONSPICUOUS PLACE

PERMIT# 860022 01-01

ENVIRONMENTAL CONTROL PERMIT
NON TRANSFERABLE

HAZARD CLASS 2
RATE CODE CMN
LOCATION 3000
QTR 1
SIC 4231

POTENTIAL HAZARD CODES:
RC 21 27 SOI



WELLS CARGO INC
1775 E 4TH ST
RENO, NV 89512

EXPIRATION DATE: 3/31/2007

PERMIT REQUIREMENTS:

WASTEWATER DISCHARGES MUST COMPLY WITH RENO MUNICIPAL CODE CHAPTER 12.16. EXCEEDANCES OF THE LISTED CONCENTRATIONS SHALL CONSTITUTE A VIOLATION:

ARSENIC ----- 2.00 MG/L	IRON ----- 25.00 MG/L	ZINC ----- 1.00 MG/L
BARIUM ----- 4.00 MG/L	MANGANESE 0.70 MG/L	PHENOL --- 0.005MG/L
BORON ----- 1.00 MG/L	LEAD ----- 0.30 MG/L	ALKALINITY 430.0 MG/L
CADMIUM ----- 0.01 MG/L	MERCURY -- 0.01 MG/L	CHLORIDE 110.00 MG/L
CHROMIUM --- 0.50 MG/L	NICKEL --- 1.80 MG/L	FLUORIDE - 4.00 MG/L
COPPER ----- 0.50 MG/L	SELENIUM - 0.04 MG/L	SULFATE 240.00 MG/L
TOTAL PETROLEUM HYDROCARBONS ----- 100.00 MG/L		CYANIDE --- 0.23 MG/L
ANIMAL & VEGETABLE OIL OR GREASE -- 300.00 MG/L		SILVER --- 0.05 MG/L

FAILURE TO COMPLY WITH THE CONDITIONS OF THIS PERMIT COULD RESULT IN THE ISSUANCE OF A CITATION, THE BUSINESS NAME BEING PUBLISHED IN A LOCAL NEWSPAPER, AND REVOCATION OF THIS PERMIT AND/OR THE BUSINESS LICENSE.

IN CASE OF A SPILL, IMMEDIATELY CALL (775) 722-4660. THIS BUSINESS IS REQUIRED TO CONTACT ENVIRONMENTAL CONTROL AT 334-2168 PRIOR TO ANY CHANGES IN OPERATION THAT MAY ALTER THE QUANTITY OR QUALITY OF WASTEWATER.

WASHING OF EQUIPMENT MUST BE DONE ON AN APPROVED WASH PAD AND DISCHARGED TO THE SEWER THROUGH AN APPROVED INTERCEPTOR. DISCHARGE TO THE STORM DRAIN SYSTEM MUST COMPLY WITH RENO MUNICIPAL CODE SECTIONS 12.16.820-12.16.3500.

PURSUANT TO RENO MUNICIPAL CODE, CITY REPRESENTATIVES SHALL BE GIVEN READY ACCESS TO ALL PARTS OF THE PREMISES FOR THE PURPOSE OF INSPECTING, SAMPLING, EXAMINING RECORDS, OR PERFORMING OTHER CITY AUTHORIZED DUTIES.

SPECIAL PERMIT REQUIREMENTS:

COPIES OF RECORDS AND/OR MANIFESTS FOR WASTE DISPOSAL, PUMPING AND MAINTENANCE OF GREASE TRAPS, GREASE INTERCEPTORS AND SAND-OIL INTERCEPTORS MUST BE KEPT ON SITE AND AVAILABLE FOR REVIEW AND VERIFICATION.

SAND-OIL SEPARATOR MUST BE PUMPED EVERY 12 MONTHS. KEEP PUMPING RECEIPTS ON SITE FOR VERIFICATION. KEEP RECEIPTS ON SITE FOR THE REMOVAL OF ALL WASTES AND RECYCLABLE MATERIALS. WASHING TO THE STORM DRAIN SYSTEM IS PROHIBITED. REMOVAL OF ALL WASTES MUST MEET CITY, COUNTY, STATE AND FEDERAL REQUIREMENTS. OPERATION MUST COMPLY WITH RENO MUNICIPAL CODE CHAPTER 12.16.


*Worren Co 2/15/05 400 gallons
RWD 2/2/2006 140 w/o*

STEVE VARELA, PUBLIC WORKS DIRECTOR

ENVIRONMENTAL CONTROL OFFICER ISSUE DATE
1/01/2006

PERMIT # 860022 01 - 01

WELLS CARGO INC
1775 E 4TH ST
RENO, NV 89512



Expiration Date: 3/31/2006
HAZARD CLASS: 2
SURCHARGE: CMN
LOCATION: 3000
QTR: 1
SIC CODE: 4231

POST IN A CONSPICUOUS PLACE

**ENVIRONMENTAL CONTROL PERMIT
(Non-Transferable)**

POTENTIAL HAZARD CODES: RC 21 27 SOI

PERMIT REQUIREMENTS:

WASTEWATER DISCHARGE MUST COMPLY WITH CHAPTER 12.16 OF THE RENO MUNICIPAL CODE. THE FOLLOWING CONSTITUENTS SHALL NOT BE DISCHARGED IN EXCESS OF THE LISTED CONCENTRATIONS:

Arsenic 2.0 MG/L	Iron 25.00 MG/L	Zinc 1.000 MG/L
Barium 4.00 MG/L	Manganese 0.70 MG/L	Phenol 0.005 MG/L
Boron 1.00 MG/L	Lead 0.30 MG/L	Alkalinity 430.000 MG/L
Cadmium 0.01 MG/L	Mercury 0.01 MG/L	Chloride 110.000 MG/L
Chromium (TTL) 0.50 MG/L	Nickel 1.80 MG/L	Fluoride 4.000 MG/L
Copper 0.50 MG/L	Selenium 0.04 MG/L	Sulfate 240.00 MG/L
Cyanide 0.23 MG/L	Silver 0.05 MG/L	
Total Petroleum Hydrocarbons 100.00 MG/L		
Animal or Vegetable Oil & Grease 300.00 MG/L		

FAILURE TO COMPLY WITH THE CONDITIONS OF THIS PERMIT COULD RESULT IN THE ISSUANCE OF A CITATION, YOUR BUSINESS NAME BEING PUBLISHED IN A LOCAL NEWSPAPER AND THE REVOCATION OF YOUR ENVIRONMENTAL CONTROL PERMIT AND/OR BUSINESS LICENSE.

IN CASE OF A SPILL, IMMEDIATELY CALL (775) 722-4660. IF YOU HAVE ANY QUESTIONS REGARDING THIS PERMIT, OR PLAN TO MAKE ANY CHANGES IN OPERATION THAT MAY ALTER THE QUANTITY OR QUALITY OF WASTEWATER DISCHARGED TO THE SEWER SYSTEM, CONTACT THE CITY OF RENO ENVIRONMENTAL CONTROL AT 334-2168.

WASHING OF EQUIPMENT MUST BE DONE ON AN APPROVED WASH PAD AND DISCHARGED TO THE SEWER THROUGH AN APPROVED INTERCEPTOR. DISCHARGE TO THE STORM DRAIN SYSTEM MUST COMPLY WITH THE LIMITATIONS FOUND IN RENO MUNICIPAL CODE SECTIONS 12.16.820 THROUGH 12.16.3500.

PURSUANT TO RENO MUNICIPAL CODE, CITY REPRESENTATIVES SHALL BE GIVEN READY ACCESS AT ALL REASONABLE TIMES TO ALL PARTS OF THE PREMISES FOR THE PURPOSE OF INSPECTION, SAMPLING, RECORDS EXAMINATION, OR PERFORMANCE OF OTHER CITY AUTHORIZED DUTIES.

SPECIAL PERMIT REQUIREMENTS:

COPIES OF RECORDS AND/OR MANIFESTS FOR WASTE DISPOSAL AND PUMPING AND MAINTENANCE OF GREASE TRAPS, GREASE INTERCEPTORS AND SAND-OIL INTERCEPTORS MUST BE KEPT ON SITE AND AVAILABLE FOR REVIEW AND VERIFICATION.

SAND-OIL SEPARATOR MUST BE PUMPED EVERY 12 MONTHS AND RECEIPTS OF PUMPING KEPT ON SITE FOR VERIFICATION. KEEP RECEIPTS ON SITE FOR DISPOSAL OF ALL WASTE PRODUCTS. WASHING OUTSIDE TO THE STORM DRAIN SYSTEM IS PROHIBITED. DISPOSAL OF ALL WASTES MUST COMPLY WITH CITY, COUNTY, STATE AND FEDERAL REGULATIONS. OPERATION MUST COMPLY WITH RENO MUNICIPAL CODE CHAPTER 12.16.

Steve Varela, City Engineer/Director of Public Works

ISSUE DATE 1/1/2005

ENVIRONMENTAL CONTROL OFFICER

SCOTT 3-17-05 AH

WATER 3/10 SEP 3-19-04, 3-15-05
RDO 10-12-04 195 GAL w/oil

POST IN A CONSPICUOUS PLACE

IT# 860022 01-01

ENVIRONMENTAL CONTROL PERMIT
NON TRANSFERABLE



HAZARD CLASS 2
RATE CODE CMN
LOCATION 3000
QTR 1
SIC 4231

EXPIRATION DATE:
3/31/2005

POTENTIAL HAZARD CODES:
RC 21 27

WELLS CARGO INC
1775 E 4TH ST
RENO, NV 89512

PERMIT REQUIREMENTS:

WASTEWATER DISCHARGED MUST COMPLY WITH RENO MUNICIPAL CODE CHAPTER 12.16. AND SHALL NOT EXCEED THE FOLLOWING LISTED CONCENTRATIONS:

ARSENIC ----- 2.00 MG/L	IRON ----- 25.00 MG/L	ZINC ----- 1.00 MG/L
BARIUM ----- 4.00 MG/L	MANGANESE ----- 0.70 MG/L	PHENOL ----- 0.005 MG/L
BORON ----- 1.00 MG/L	LEAD ----- 0.30 MG/L	ALKALINITY 430. MG/L
CADMIUM ----- 0.01 MG/L	MERCURY -- 0.01 MG/L	CHLORIDE 110.00 MG/L
CHROMIUM (TTL) 0.50 MG/L	NICKEL --- 1.80 MG/L	FLUORIDE - 4.00 MG/L
COPPER ----- 0.50 MG/L	SELENIUM - 0.04 MG/L	SULFATE 240.00 MG/L
TOTAL PETROLEUM HYDROCARBONS ----- 100.00 MG/L		CYANIDE --- .23 MG/L
ANIMAL & VEGETABLE OIL OR GREASE -- 300.00 MG/L		SILVER --- 0.05 MG/L

FAILURE TO COMPLY WITH THE FOLLOWING SPECIAL PERMIT REQUIREMENTS COULD RESULT IN THE ISSUANCE OF A CITATION, YOUR BUSINESS NAME BEING PUBLISHED IN A LOCAL NEWSPAPER AND THE REVOCATION OF YOUR BUSINESS LICENSE AND ENVIRONMENTAL CONTROL PERMIT.

IN CASE OF A SPILL, IMMEDIATELY CALL (775) 722-4660. IF YOU HAVE ANY QUESTIONS REGARDING THIS PERMIT OR THE PERMIT REQUIREMENTS, PLEASE CONTACT THE CITY OF RENO ENVIRONMENTAL CONTROL AT (775) 334-2167.

THIS BUSINESS IS REQUIRED TO NOTIFY THE CITY OF RENO ENVIRONMENTAL CONTROL SECTION PRIOR TO ANY CHANGE IN OPERATION THAT MAY ALTER THE QUANTITY OR STRENGTH OF WASTEWATER OR THE CONDITIONS OF THIS PERMIT.

WASHING OF VEHICLES, VEHICLE PARTS, RESTAURANT EQUIPMENT, MACHINERY, ETC. MUST BE DONE ON AN APPROVED WASH PAD AND DISCHARGED TO THE SEWER THROUGH AN APPROVED INTERCEPTOR. DISCHARGE TO THE STORM DRAIN SYSTEM IS PROHIBITED

PURSUANT TO RENO MUNICIPAL CODE, CITY REPRESENTATIVES SHALL BE GIVEN READY ACCESS AT ALL REASONABLE TIMES TO ALL PARTS OF THE PREMISES IN ORDER TO PERFORM INSPECTIONS, RECORDS EXAMINATION AND TO PERFORM THEIR DUTIES.

SPECIAL PERMIT REQUIREMENTS:

RECORDS AND/OR MANIFESTS FOR WASTE DISPOSAL AND PUMPING AND MAINTENANCE OF GREASE TRAPS, GREASE INTERCEPTORS AND SAND-OIL INTERCEPTORS ARE REQUIRED TO BE KEPT ON SITE AND AVAILABLE FOR REVIEW AND VERIFICATION. COPIES OF MANIFESTS AND RECORDS ARE ACCEPTABLE.

SAND/OIL SEPARATORS PUMPED OUT EVERY TWELVE MONTHS. RECORDS OF PUMPING ARE REQUIRED BY INSPECTOR FOR VERIFICATION. ALL WASTE PRODUCTS TAKEN TO PROPER DISPOSAL SITE. RECORDS OF PROPER DISPOSAL REQUIRED. MUST COMPLY TO RENO MUNICIPAL CODE SECTION 12.16.

STEVE VARELA, PUBLIC WORKS DIRECTOR

ENVIRONMENTAL CONTROL OFFICER *Dial* ISSUE DATE 1/01/2004

200 7/9/2003 120 gal w/o

Waters 03/20/03 5/0 500000 400 gallons

POST IN A CONSPICUOUS PLACE

PERMIT # 860022 01-01

ENVIRONMENTAL CONTROL PERMIT
NON TRANSFERABLE



HAZARD CLASS 2
RATE CODE CMN
LOCATION 3000
QTR 1
SIC 4231

EXPIRATION DATE:
3/31/2004

POTENTIAL HAZARD CODES:
RC 21 27

*2/3/03
Scott*

WELLS CARGO INC
1775 E 4TH ST
RENO, NV 89512

PERMIT REQUIREMENTS:

WASTEWATER DISCHARGED MUST COMPLY WITH RENO MUNICIPAL CODE CHAPTER 12.16. AND SHALL NOT EXCEED THE FOLLOWING LISTED CONCENTRATIONS:

ARSENIC ----- 2.00 MG/L	IRON ----- 25.00 MG/L	ZINC ----- 1.00 MG/L
BARIUM ----- 4.00 MG/L	MANGANESE 0.70 MG/L	PHENOL ----- 0.005 MG/L
BORON ----- 1.00 MG/L	LEAD ----- 0.30 MG/L	ALKALINITY 430. MG/L
CADMIUM ----- 0.01 MG/L	MERCURY -- 0.01 MG/L	CHLORIDE 110.00 MG/L
CHROMIUM (TTL) 0.50 MG/L	NICKEL --- 1.80 MG/L	FLUORIDE - 4.00 MG/L
COPPER ----- 0.50 MG/L	SELENIUM - 0.04 MG/L	SULFATE 240.00 MG/L
TOTAL PETROLEUM HYDROCARBONS ----- 100.00 MG/L		CYANIDE --- .23 MG/L
ANIMAL & VEGETABLE OIL OR GREASE -- 300.00 MG/L		SILVER --- 0.05 MG/L

FAILURE TO COMPLY WITH THE FOLLOWING SPECIAL PERMIT REQUIREMENTS COULD RESULT IN THE ISSUANCE OF A CITATION, YOUR BUSINESS NAME BEING PUBLISHED IN A LOCAL NEWSPAPER AND THE REVOCATION OF YOUR BUSINESS LICENSE AND ENVIRONMENTAL CONTROL PERMIT.

IN CASE OF A SPILL, IMMEDIATELY CALL (775) 722-4660. IF YOU HAVE ANY QUESTIONS REGARDING THIS PERMIT OR THE PERMIT REQUIREMENTS, PLEASE CONTACT THE CITY OF RENO ENVIRONMENTAL CONTROL AT (775) 334-2167.

THIS BUSINESS IS REQUIRED TO NOTIFY THE CITY OF RENO ENVIRONMENTAL CONTROL SECTION PRIOR TO ANY CHANGE IN OPERATION THAT MAY ALTER THE QUANTITY OR STRENGTH OF WASTEWATER OR THE CONDITIONS OF THIS PERMIT.

WASHING OF VEHICLES, VEHICLE PARTS, RESTAURANT EQUIPMENT, MACHINERY, ETC. MUST BE DONE ON AN APPROVED WASH PAD AND DISCHARGED TO THE SEWER THROUGH AN APPROVED INTERCEPTOR. DISCHARGE TO THE STORM DRAIN SYSTEM IS PROHIBITED

PURSUANT TO RENO MUNICIPAL CODE, CITY REPRESENTATIVES SHALL BE GIVEN READY ACCESS AT ALL REASONABLE TIMES TO ALL PARTS OF THE PREMISES IN ORDER TO PERFORM INSPECTIONS, RECORDS EXAMINATION AND TO PERFORM THEIR DUTIES.

SPECIAL PERMIT REQUIREMENTS:

RECORDS AND/OR MANIFESTS FOR WASTE DISPOSAL AND PUMPING AND MAINTENANCE OF GREASE TRAPS, GREASE INTERCEPTORS AND SAND-OIL INTERCEPTORS ARE REQUIRED TO BE KEPT ON SITE AND AVAILABLE FOR REVIEW AND VERIFICATION. COPIES OF MANIFESTS AND RECORDS ARE ACCEPTABLE.

SAND/OIL SEPARATORS PUMPED OUT EVERY TWELVE MONTHS. RECORDS OF PUMPING ARE REQUIRED BY INSPECTOR FOR VERIFICATION. ALL WASTE PRODUCTS TAKEN TO PROPER DISPOSAL SITE. RECORDS OF PROPER DISPOSAL REQUIRED. MUST COMPLY TO RENO MUNICIPAL CODE SECTION 12.16.

Waters
12/10/02
12/10/02

RDO
13 gal water oil
7/8/02

STEVE VARELA, PUBLIC WORKS DIRECTOR

[Signature]

ENVIRONMENTAL CONTROL OFFICER ISSUE DATE
1/01/2003

POST IN A CONSPICUOUS PLACE

PERMIT # 860022 01-01

ENVIRONMENTAL CONTROL PERMIT
NON TRANSFERABLE

HAZARD CLASS 2
RATE CODE CMN
LOCATION 3000
QTR 1
SIC 4231

EXPIRATION DATE:
3/31/2003

POTENTIAL HAZARD CODES:
RC 21 27



WELLS CARGO INC
1775 E 4TH ST
RENO, NV 89512

*1-1702
Andrea Waters
4/16/01
600 gal*

PERMIT REQUIREMENTS:

WASTEWATER DISCHARGED MUST COMPLY WITH RENO MUNICIPAL CODE CHAPTER 12.16. AND SHALL NOT EXCEED THE FOLLOWING LISTED CONCENTRATIONS:

ARSENIC ----- 2.00 MG/L	IRON ----- 25.00 MG/L	ZINC ----- 1.00 MG/L
BARIUM ----- 4.00 MG/L	MANGANESE 0.70 MG/L	PHENOL 0.005 MG/L
BORON ----- 1.00 MG/L	LEAD ----- 0.30 MG/L	ALKALINITY 430. MG/L
CADMIUM ----- 0.01 MG/L	MERCURY -- 0.01 MG/L	CHLORIDE 110.00 MG/L
CHROMIUM (TTL) 0.50 MG/L	NICKEL --- 1.80 MG/L	FLUORIDE - 4.00 MG/L
COPPER ----- 0.50 MG/L	SELENIUM - 0.04 MG/L	SULFATE 240.00 MG/L
TOTAL PETROLEUM HYDROCARBONS ----- 100.00 MG/L		CYANIDE --- .23 MG/L
ANIMAL & VEGETABLE OIL OR GREASE -- 300.00 MG/L		SILVER --- 0.05 MG/L

FAILURE TO COMPLY WITH THE FOLLOWING SPECIAL PERMIT REQUIREMENTS COULD RESULT IN THE ISSUANCE OF A CITATION, YOUR BUSINESS NAME BEING PUBLISHED IN A LOCAL NEWSPAPER AND THE REVOCATION OF YOUR BUSINESS LICENSE AND ENVIRONMENTAL CONTROL PERMIT.

IN CASE OF A SPILL PLEASE CALL (775) 722-4660. IF YOU HAVE ANY QUESTIONS REGARDING THIS PERMIT OR THE PERMIT REQUIREMENTS, PLEASE CONTACT THE CITY OF RENO ENVIRONMENTAL CONTROL AT (775) 334-2167.

THIS BUSINESS IS REQUIRED TO NOTIFY THE CITY OF RENO ENVIRONMENTAL CONTROL SECTION PRIOR TO ANY CHANGE IN OPERATION THAT MAY ALTER THE QUANTITY OR STRENGTH OF WASTEWATER OR THE CONDITIONS OF THIS PERMIT.

WASHING OF VEHICLES, VEHICLE PARTS, RESTAURANT EQUIPMENT, MACHINERY, ETC. MUST BE DONE ON AN APPROVED WASH PAD AND DISCHARGED TO THE SEWER THROUGH AN APPROVED INTERCEPTOR. DISCHARGE TO THE STORM DRAIN SYSTEM IS PROHIBITED

PURSUANT TO RENO MUNICIPAL CODE, CITY REPRESENTATIVES SHALL BE GIVEN READY ACCESS AT ALL REASONABLE TIMES TO ALL PARTS OF THE PREMISES IN ORDER TO PERFORM INSPECTIONS, RECORDS EXAMINATION AND TO PERFORM THEIR DUTIES.

SPECIAL PERMIT REQUIREMENTS:

RECORDS AND/OR MANIFESTS FOR WASTE DISPOSAL AND PUMPING AND MAINTENANCE OF GREASE TRAPS, GREASE INTERCEPTORS AND SAND-OIL INTERCEPTORS ARE REQUIRED TO BE KEPT ON SITE AND AVAILABLE FOR REVIEW AND VERIFICATION. COPIES OF MANIFESTS AND RECORDS ARE ACCEPTABLE.

SAND/OIL SEPARATORS PUMPED OUT EVERY TWELVE MONTHS. RECORDS OF PUMPING ARE REQUIRED BY INSPECTOR FOR VERIFICATION. ALL WASTE PRODUCTS TAKEN TO PROPER DISPOSAL SITE. RECORDS OF PROPER DISPOSAL REQUIRED. MUST COMPLY TO RENO MUNICIPAL CODE SECTION 12.16.

STEVE VARELA, PUBLIC WORKS DIRECTOR

Steve Varela

ENVIRONMENTAL CONTROL OFFICER

ISSUE DATE
1/01/2002



Environmental Control Section
 Post Office Box 1900
 Reno, NV 89505
 (702) 334-2276

Inspector: 2/8/01
 Insp. Date: 2/11/01
 Permit #: 860022-01-02
 Status: Active
 Haz. Class: 2 Surcharge: CMN
 Location: 3000 Quarter: 1

out of business

Name: Ricky B's RV LLC
 Address: 1775 E 4th St
 Zip: 89512 Phone: 329-3887 Contact: Richard Broo Title: owner

Mailing Name: _____
 Address: _____

City: _____ State: _____ Zip: _____ Phone: _____

S.I.C. Code: (5734?) Responsible Company Official: Richard Broo

Emergency Contact #1: _____ Phone: _____

Emergency Contact #2: _____ Phone: _____

Potential Hazard Codes: RC 1A

Type of Business: RV Parts + Service

Pretreatment: domestic

Type of Discharge: domestic

Other Discharge: domestic

Water Usage: domestic

Water Treatment: _____

Monitoring Req.: _____ Constituents: _____

Sample Type: No Frequency: _____

Compliance: _____

Compliance Schedule: _____

Spill Plan: No Spill Plan Date: _____

Total Toxic Organics Plan: No Total Toxic Organics Date: _____

Categorical Industry: No Significant Industrial User: _____

B.M.R. Notified: No Date Notified: _____ Date Received: _____

Special Permit Requirement:

2/8/01 Records &/or manifests for waste disposal & pumping & maintenance of grease traps, grease interceptors & sand-oil interceptors are required to be kept on site & available for review & verification. Copies of manifests & records are acceptable.


Receipts &/or manifests must be kept on file for the removal/disposal of waste oil, solvents & antifreeze. Washing or hosing down of vehicles, equipment or shop floor is prohibited at this location until an approved wash pad & sand-oil interceptor are installed. Removal/disposal of all waste must meet city, county, state & federal requirements. Operation must comply to ~~City~~ Reno Municipal Code Sec. 12.16

TRANSACTION HISTORY

<u>Date</u>	<u>Code</u>	<u>Complete?</u>	<u>Description</u>	
2/8/01	I	C	New inspection / Permit issued	RW

Permit Narrative:

2/8/01 oil change, parts washer, antifreeze, waste dump for RV's RW



PERMIT # 860022 01-02

POST IN A CONSPICUOUS PLACE

ENVIRONMENTAL CONTROL PERMIT
NON TRANSFERABLE

HAZARD CLASS 2
RATE CODE CMN
LOCATION 3000
QTR 1
SIC 8734

EXPIRATION DATE:
3/31/2003

POTENTIAL HAZARD CODES:
RC 29

RICKY B'S RV LLC
1775 E 4TH ST
RENO, NV 89512

out of business

PERMIT REQUIREMENTS:

WASTEWATER DISCHARGED MUST COMPLY WITH RENO MUNICIPAL CODE CHAPTER 12.16. AND SHALL NOT EXCEED THE FOLLOWING LISTED CONCENTRATIONS:

ARSENIC ----- 2.00 MG/L	IRON ----- 25.00 MG/L	ZINC ----- 1.00 MG/L
BARIUM ----- 4.00 MG/L	MANGANESE 0.70 MG/L	PHENOL 0.005 MG/L
BORON ----- 1.00 MG/L	LEAD ----- 0.30 MG/L	ALKALINITY 430. MG/L
CADMIUM ----- 0.01 MG/L	MERCURY --- 0.01 MG/L	CHLORIDE 110.00 MG/L
CHROMIUM (TTL) 0.50 MG/L	NICKEL --- 1.80 MG/L	FLUORIDE - 4.00 MG/L
COPPER ----- 0.50 MG/L	SELENIUM - 0.04 MG/L	SULFATE 240.00 MG/L
TOTAL PETROLEUM HYDROCARBONS ----- 100.00 MG/L		CYANIDE --- .23 MG/L
ANIMAL & VEGETABLE OIL OR GREASE -- 300.00 MG/L		SILVER --- 0.05 MG/L

FAILURE TO COMPLY WITH THE FOLLOWING SPECIAL PERMIT REQUIREMENTS COULD RESULT IN THE ISSUANCE OF A CITATION, YOUR BUSINESS NAME BEING PUBLISHED IN A LOCAL NEWSPAPER AND THE REVOCATION OF YOUR BUSINESS LICENSE AND ENVIRONMENTAL CONTROL PERMIT.

IN CASE OF A SPILL PLEASE CALL (775) 722-4660. IF YOU HAVE ANY QUESTIONS REGARDING THIS PERMIT OR THE PERMIT REQUIREMENTS, PLEASE CONTACT THE CITY OF RENO ENVIRONMENTAL CONTROL AT (775) 334-2167.

THIS BUSINESS IS REQUIRED TO NOTIFY THE CITY OF RENO ENVIRONMENTAL CONTROL SECTION PRIOR TO ANY CHANGE IN OPERATION THAT MAY ALTER THE QUANTITY OR STRENGTH OF WASTEWATER OR THE CONDITIONS OF THIS PERMIT.

WASHING OF VEHICLES, VEHICLE PARTS, RESTAURANT EQUIPMENT, MACHINERY, ETC. MUST BE DONE ON AN APPROVED WASH PAD AND DISCHARGED TO THE SEWER THROUGH AN APPROVED INTERCEPTOR. DISCHARGE TO THE STORM DRAIN SYSTEM IS PROHIBITED

PURSUANT TO RENO MUNICIPAL CODE, CITY REPRESENTATIVES SHALL BE GIVEN READY ACCESS AT ALL REASONABLE TIMES TO ALL PARTS OF THE PREMISES IN ORDER TO PERFORM INSPECTIONS, RECORDS EXAMINATION AND TO PERFORM THEIR DUTIES.


SPECIAL PERMIT REQUIREMENTS:

RECORDS AND/OR MANIFESTS FOR WASTE DISPOSAL AND PUMPING AND MAINTENANCE OF GREASE TRAPS, GREASE INTERCEPTORS AND SAND-OIL INTERCEPTORS ARE REQUIRED TO BE KEPT ON SITE AND AVAILABLE FOR REVIEW AND VERIFICATION. COPIES OF MANIFESTS AND RECORDS ARE ACCEPTABLE.

RECEIPTS AND/OR MANIFESTS MUST BE KEPT ON FILE FOR THE REMOVAL/DISPOSAL OF WASTE OIL, SOLVENTS AND ANTIFREEZE. WASHING OR HOSING DOWN OF VEHICLES, EQUIPMENT OR THE SHOP FLOOR IS PROHIBITED AT THIS LOCATION UNTIL AN APPROVED WASH PAD AND SAND-OIL INTERCEPTOR ARE INSTALLED. REMOVAL/DISPOSAL OF ALL WASTES MUST MEET CITY, COUNTY, STATE AND FEDERAL REQUIREMENTS. OPERATION MUST COMPLY TO RENO MUNICIPAL CODE SECTION 12.16.

STEVE VARELA, PUBLIC WORKS DIRECTOR

ENVIRONMENTAL CONTROL OFFICER
ISSUE DATE 1/01/2002



POST IN A CONSPICUOUS PLACE

ENVIRONMENTAL CONTROL PERMIT
(Non-Transferable)

PERMIT 860022-01-01
Expiration Date: 3/31/2002

RICKY B'S RV
1775 EAST 4TH STREET
RENO, NV 89512

HAZARD CLASS 2
RATE CODE CMZ^N
LOCATION 3000
QRT 1
SIC 8734

POTENTIAL HAZARD CODES: RC 29

PERMIT REQUIREMENTS:

WASTEWATER DISCHARGE MUST COMPLY WITH CHAPTER 12.16 OF THE RENO MUNICIPAL CODE. THE FOLLOWING CONSTITUENTS SHALL NOT BE DISCHARGED IN EXCESS OF THE LISTED CONCENTRATIONS:

Arsenic	2.00 MG/L	Iron	25.00 MG/L	Zinc	1.000 MG/L
Barium	4.00 MG/L	Manganese	0.70 MG/L	Phenol	0.005 MG/L
Boron	1.00 MG/L	Lead	0.30 MG/L	Alkalinity	430.000 MG/L
Cadmium	0.01 MG/L	Mercury	0.01 MG/L	Chloride	110.000 MG/L
Chromium (TTL)	0.50 MG/L	Nickel	1.80 MG/L	Fluoride	4.000 MG/L
Copper	0.50 MG/L	Selenium	0.04 MG/L	Sulfate	240.000 MG/L
Cyanide	0.23 MG/L	Silver	0.05 MG/L		
Total Petroleum Hydrocarbons	100.00 MG/L				
Animal or Vegetable Oil & Grease	300.00 MG/L				

IN CASE OF A SPILL, PLEASE CONTACT ENVIRONMENTAL CONTROL AT (775) 722-4660.

FAILURE TO COMPLY WITH THE FOLLOWING SPECIAL PERMIT REQUIREMENTS COULD RESULT IN THE ISSUANCE OF A CITATION, YOUR BUSINESS NAME BEING PUBLISHED IN A LOCAL NEWSPAPER AND THE REVOCATION OF YOUR ENVIRONMENTAL CONTROL PERMIT AND/OR BUSINESS LICENSE.

IN CASE OF A SPILL PLEASE CALL (775) 722-4660. IF YOU HAVE ANY QUESTIONS REGARDING THIS PERMIT OR THE PERMIT REQUIREMENTS, PLEASE CONTACT THE CITY OF RENO ENVIRONMENTAL CONTROL AT (775) 334-2167.

THIS BUSINESS IS REQUIRED TO NOTIFY THE CITY OF RENO ENVIRONMENTAL CONTROL SECTION PRIOR TO ANY CHANGE IN OPERATION THAT MAY ALTER THE QUANTITY OR STRENGTH OF WASTEWATER OR THE CONDITIONS OF THIS PERMIT. WASHING OF VEHICLES, VEHICLE PARTS, RESTAURANT EQUIPMENT, MACHINERY, ETC. MUST BE DONE ON AN APPROVED WASH PAD AND DISCHARGED TO THE SEWER THROUGH AN APPROVED INTERCEPTOR. DISCHARGE TO THE STORM DRAIN SYSTEM IS PROHIBITED.

PURSUANT TO RENO MUNICIPAL CODE, CITY REPRESENTATIVES SHALL BE GIVEN READY ACCESS AT ALL REASONABLE TIMES TO ALL PARTS OF THE PREMISES IN ORDER TO PERFORM INSPECTIONS, RECORDS EXAMINATION AND TO PERFORM THEIR DUTIES.

SPECIAL PERMIT REQUIREMENTS:

RECORDS AND/OR MANIFESTS FOR WASTE DISPOSAL AND PUMPING AND MAINTENANCE OF GREASE TRAPS, GREASE INTERCEPTORS AND SAND-OIL INTERCEPTORS ARE REQUIRED TO BE KEPT ON SITE AND AVAILABLE FOR REVIEW AND VERIFICATION. COPIES OF MANIFESTS AND RECORDS ARE ACCEPTABLE.

RECEIPTS AND/OR MANIFESTS MUST BE KEPT ON FILE FOR THE REMOVAL/DISPOSAL OF WASTE OIL, SOLVENTS AND ANTIFREEZE. WASHING OR HOSING DOWN OF VEHICLES, EQUIPMENT OR THE SHOP FLOOR IS PROHIBITED AT THIS LOCATION UNTIL AN APPROVED WASH PAD AND SAND-OIL INTERCEPTOR ARE INSTALLED. REMOVAL/DISPOSAL OF ALL WASTES MUST MEET CITY, COUNTY, STATE AND FEDERAL REQUIREMENTS. OPERATION MUST COMPLY TO RENO MUNICIPAL CODE SEC. 12.16

CITY OF RENO PUBLIC WORKS
ENVIRONMENTAL CONTROL SECTION

ENVIRONMENTAL CONTROL OFFICER ISSUE DATE 2/01/2001

ZONING
RECOMMENDATION
SIGNATURE AND DATE

For internal use only	
<input checked="" type="checkbox"/> Commercial	<input type="checkbox"/> Phone
<input type="checkbox"/> Out of Area	<input type="checkbox"/> Admin Office
<input type="checkbox"/> Dancer	<input type="checkbox"/> Booth
<input type="checkbox"/> Special Event	<input type="checkbox"/> Non-Profit
<input type="checkbox"/> Shared Space	<input type="checkbox"/> TRS
<input type="checkbox"/> Council	<input type="checkbox"/> Police

CITY OF RENO BUSINESS LICENSE APPLICATION

490 SOUTH CENTER STREET • ROOM 111 • 89501
P.O. BOX 1900 • RENO • NEVADA 89505 • (775) 334-2090

DATE OF APPLICATION 10 - 24 - 2000 DATE BUSINESS IS TO START already moved - - - 20
BUSINESS NAME RICKY'S RV LLC
CORPORATE NAME RICKY'S RV LLC
LICENSEE'S FULL NAME RICHARD L BRIGGS DATE OF BIRTH _____
FEDERAL TAX ID# _____ BUSINESS PHONE _____
BUSINESS LOCATION ADDRESS 1775 E 4th ST HOME PHONE _____
BUSINESS MAILING ADDRESS 1775 E 4th ST Reno NV 89512

DESCRIBE NATURE OF BUSINESS, PRODUCTS TO BE SOLD, SERVICES TO BE RENDERED. BE SPECIFIC.
RV PARTS + SERVICE

IF CONTRACTOR: NEVADA STATE CONTRACTOR NO. _____ FIRST YEAR ESTIMATED GROSS RECEIPTS \$ _____
JOB SITE _____ AWARD BID, IF APPLICABLE _____
ADDRESS _____

IS THIS A: SOLE PROPRIETORSHIP PARTNERSHIP CORPORATION ASSOCIATION LLC

<input type="checkbox"/> NEW BUSINESS IN RENO	DATE OPENED	# OF RENTAL UNITS
<input checked="" type="checkbox"/> CHANGE OF ADDRESS	OLD BUSINESS ADDRESS <u>295 KIF72100 & IV</u>	
<input type="checkbox"/> CHANGE OF BUSINESS NAME	OLD BUSINESS NAME	
<input type="checkbox"/> CHANGE OF OWNERSHIP	NAME OF PREVIOUS OWNER	

LIST THE NAMES OF ALL PERSONS HAVING AN INTEREST IN THIS BUSINESS

	FULL NAME	TITLE	RESIDENCE ADDRESS	SOCIAL SECURITY #	DATE OF BIRTH
1.	<u>RICHARD L BRIGGS</u>	<u>MG</u>	[REDACTED]	[REDACTED]	[REDACTED]
2.			[REDACTED]	[REDACTED]	[REDACTED]
3.			[REDACTED]	[REDACTED]	[REDACTED]
4.					

HAS ANY MEMBER OF THIS APPLYING FIRM OR INDIVIDUAL, DURING THE PAST TEN YEARS, BEEN CONVICTED OF ANY OFFENSES, AS FOLLOWS: BUYING OR DISTRIBUTING NARCOTIC DRUGS, FRAUD OR INTENT TO DEFRAUD, LARCENY IN ANY DEGREE, ILLEGALLY USING OR CARRYING OR POSSESSING A PISTOL OR OTHER DANGEROUS WEAPONS, PROSTITUTION OR RELATED ACTIVITY? IF "YES", STATE OFFENSE OR OFFENSES AND THE PUNISHMENT ASSESSED THEREFOR:

I DECLARE UNDER PENALTY OF PERJURY THAT THE FOREGOING IS TRUE AND CORRECT.

SIGNATURE [Signature] TITLE mg DATE 10/24/00

Phone service for residence (Home) Address as Business Address: For a Phone Service Business License application to be approved, an individual or firm operating from a residence must agree to comply with the following:

- No storage of inventory of products or equipment in the home, for wholesale or retail sales, except in sample case.
- No advertising of this address, other than normal listing in phone book.
- No employees at this address, except the immediate family living on premises.
- No trucks permitted, except pick-up or small panel.
- No customer traffic to and from this address.
- No telephone solicitation.
- No sign on premises.
- No business conducted on premises.

I have read and I agree to comply with the above requirements. If there are any violations, I understand my Business License may be revoked.

SIGNATURE _____ DATE _____

DO YOU WANT YOUR BUSINESS PLACED ON THE NEW BUSINESS LIST? YES NO (Choose One)

DEPARTMENT USE ONLY			
License Type	Fee \$ <u>paid</u>	Receipt #	License #
Administration Fee	Fee \$ <u>15.00</u>	Receipt #	Effective Date
Fire Inspection Fee	Fee \$ <u>45.00</u>	Receipt #	Expiration Date
HEALTH RECOMMENDATION	POLICE RECOMMENDATION	CITY COUNCIL ACTION	OTHER RECOMMENDATION
SIGNATURE AND DATE	SIGNATURE AND DATE	MEETING DATE	SIGNATURE AND DATE

ACCOUNT NUMBER 860022
A-1221

TOTAL \$ 60.00

POST IN A CONSPICUOUS PLACE

PERMIT # 860022 01-01

ENVIRONMENTAL CONTROL PERMIT
NON TRANSFERABLE

HAZARD CLASS 2
RATE CODE CMN
LOCATION 3000
QTR 1
SIC 4231

EXPIRATION DATE:
3/31/2002



POTENTIAL HAZARD CODES:
RC 21 27

WELLS CARGO INC
1775 E 4TH ST
RENO, NV 89512

PERMIT REQUIREMENTS:

WASTEWATER DISCHARGED MUST COMPLY WITH RENO MUNICIPAL CODE CHAPTER 12.16. AND SHALL NOT EXCEED THE FOLLOWING LISTED CONCENTRATIONS:

ARSENIC ----- 2.00 MG/L	IRON ----- 25.00 MG/L	ZINC ----- 1.00 MG/L
BARIUM ----- 4.00 MG/L	MANGANESE 0.70 MG/L	PHENOL 0.005 MG/L
BORON ----- 1.00 MG/L	LEAD ----- 0.30 MG/L	ALKALINITY 430. MG/L
CADMIUM ----- 0.01 MG/L	MERCURY -- 0.01 MG/L	CHLORIDE 110.00 MG/L
CHROMIUM (TTL) 0.50 MG/L	NICKEL --- 1.80 MG/L	FLUORIDE - 4.00 MG/L
COPPER ----- 0.50 MG/L	SELENIUM - 0.04 MG/L	SULFATE 240.00 MG/L
TOTAL PETROLEUM HYDROCARBONS ----- 100.00 MG/L		CYANIDE --- .23 MG/L
ANIMAL & VEGETABLE OIL OR GREASE -- 300.00 MG/L		SILVER --- 0.05 MG/L

FAILURE TO COMPLY WITH THE FOLLOWING SPECIAL PERMIT REQUIREMENTS COULD RESULT IN THE ISSUANCE OF A CITATION, YOUR BUSINESS NAME BEING PUBLISHED IN A LOCAL NEWSPAPER AND THE REVOCATION OF YOUR BUSINESS LICENSE AND ENVIRONMENTAL CONTROL PERMIT.

IN CASE OF A SPILL PLEASE CALL (775) 722-4660. IF YOU HAVE ANY QUESTIONS REGARDING THIS PERMIT OR THE PERMIT REQUIREMENTS, PLEASE CONTACT THE CITY OF RENO ENVIRONMENTAL CONTROL AT (775) 334-2167.

THIS BUSINESS IS REQUIRED TO NOTIFY THE CITY OF RENO ENVIRONMENTAL CONTROL SECTION PRIOR TO ANY CHANGE IN OPERATION THAT MAY ALTER THE QUANTITY OR STRENGTH OF WASTEWATER OR THE CONDITIONS OF THIS PERMIT.

WASHING OF VEHICLES, VEHICLE PARTS, RESTAURANT EQUIPMENT, MACHINERY, ETC. MUST BE DONE ON AN APPROVED WASH PAD AND DISCHARGED TO THE SEWER THROUGH AN APPROVED INTERCEPTOR. DISCHARGE TO THE STORM DRAIN SYSTEM IS PROHIBITED

PURSUANT TO RENO MUNICIPAL CODE, CITY REPRESENTATIVES SHALL BE GIVEN READY ACCESS AT ALL REASONABLE TIMES TO ALL PARTS OF THE PREMISES IN ORDER TO PERFORM INSPECTIONS, RECORDS EXAMINATION AND TO PERFORM THEIR DUTIES.

SPECIAL PERMIT REQUIREMENTS:

RECORDS AND/OR MANIFESTS FOR WASTE DISPOSAL AND PUMPING AND MAINTENANCE OF GREASE TRAPS, GREASE INTERCEPTORS AND SAND-OIL INTERCEPTORS ARE REQUIRED TO BE KEPT ON SITE AND AVAILABLE FOR REVIEW AND VERIFICATION. COPIES OF MANIFESTS AND RECORDS ARE ACCEPTABLE.

SAND/OIL SEPARATORS PUMPED OUT EVERY ~~SIX (6)~~ ^{12 MONTHS} MONTHS. RECORDS OF PUMPING ARE REQUIRED BY INSPECTOR FOR VERIFICATION. ALL WASTE PRODUCTS TAKEN TO PROPER DISPOSAL SITE. RECORDS OF PROPER DISPOSAL REQUIRED. MUST COMPLY TO RENO MUNICIPAL CODE SECTION 12.16.

STEVE VARELA, PUBLIC WORKS DIRECTOR

Scott Peterson

VS

ENVIRONMENTAL CONTROL OFFICER ISSUE DATE
1/01/2001



POST IN A CONSPICUOUS PLACE

ENVIRONMENTAL CONTROL PERMIT
NON TRANSFERABLE

PERMIT # 860022 01-01

P.O. Box 1900 EXPIRATION DATE 3/31/2000
Reno, Nevada 89505

(775) 334-2276

WELLS CARGO INC
1775 E 4TH ST
RENO NV 89512
POTENTIAL HAZARD CODES RC 21 27

HAZARD CLASS 2
RATE CODE CMN
LOCATION 3000
QTR 1
SIC 4231

PERMIT REQUIREMENTS:

WASTEWATER DISCHARGED MUST COMPLY WITH RENO MUNICIPAL CODE CHAPTER 12.16. AND SHALL NOT EXCEED THE FOLLOWING LISTED CONCENTRATIONS:

ARSENIC	2.00 MG/L	IRON	25.00 MG/L	ZINC	1.00 MG/L
BARIUM	4.00 MG/L	MANGANESE	0.70 MG/L	PHENOL	0.005 MG/L
BORON	1.00 MG/L	LEAD	0.30 MG/L	ALKALINITY	430. MG/L
CADMIUM	0.01 MG/L	MERCURY	0.01 MG/L	CHLORIDE	110.00 MG/L
CHROMIUM (TTL)	0.50 MG/L	NICKEL	1.80 MG/L	FLUORIDE	4.00 MG/L
COPPER	0.50 MG/L	SELENIUM	0.04 MG/L	SULFATE	240.00 MG/L
TOTAL PETROLEUM HYDROCARBONS	100.00 MG/L			CYANIDE	.23 MG/L
ANIMAL & VEGETABLE OIL OR GREASE	300.00 MG/L			SILVER	0.05 MG/L

FAILURE TO COMPLY WITH THE FOLLOWING SPECIAL PERMIT REQUIREMENTS COULD RESULT IN THE ISSUANCE OF A CITATION, YOUR BUSINESS NAME BEING PUBLISHED IN A LOCAL NEWSPAPER AND THE REVOCATION OF YOUR BUSINESS LICENSE AND ENVIRONMENTAL CONTROL PERMIT.

IN CASE OF A SPILL OR IF YOU HAVE ANY QUESTIONS REGARDING THIS PERMIT OR THE PERMIT REQUIREMENTS, PLEASE CONTACT THE CITY OF RENO ENVIRONMENTAL CONTROL AT 334-2276.

THIS BUSINESS IS REQUIRED TO NOTIFY THE CITY OF RENO ENVIRONMENTAL CONTROL SECTION PRIOR TO ANY CHANGE IN OPERATION THAT MAY ALTER THE QUANTITY OR STRENGTH OF WASTEWATER OR THE CONDITIONS OF THIS PERMIT.

WASHING OF VEHICLES, VEHICLE PARTS, RESTAURANT EQUIPMENT, MACHINERY, ETC. MUST BE DONE ON AN APPROVED WASH PAD AND DISCHARGED TO THE SEWER THROUGH AN APPROVED INTERCEPTOR. DISCHARGE TO THE STORM DRAIN SYSTEM IS PROHIBITED

PURSUANT TO RENO MUNICIPAL CODE, CITY REPRESENTATIVES SHALL BE GIVEN READY ACCESS AT ALL REASONABLE TIMES TO ALL PARTS OF THE PREMISES IN ORDER TO PERFORM INSPECTIONS, RECORDS EXAMINATION AND TO PERFORM THEIR DUTIES.

SPECIAL PERMIT REQUIREMENTS:

RECORDS AND/OR MANIFESTS FOR WASTE DISPOSAL AND PUMPING AND MAINTENANCE OF GREASE TRAPS, GREASE INTERCEPTORS AND SAND-OIL INTERCEPTORS ARE REQUIRED TO BE KEPT ON SITE AND AVAILABLE FOR REVIEW AND VERIFICATION. COPIES OF MANIFESTS AND RECORDS ARE ACCEPTABLE

SAND/OIL SEPARATORS PUMPED OUT EVERY FOUR (4) MONTHS. RECORDS OF PUMPING ARE REQUIRED BY INSPECTOR FOR VERIFICATION. ALL WASTE PRODUCTS TAKEN TO PROPER DISPOSAL SITE. RECORDS OF PROPER DISPOSAL REQUIRED. MUST COMPLY TO RENO MUNICIPAL CODE SECTION 12.16.

STEVE VARELA, CITY ENGINEER/MAINTENANCE DIRECTOR

ENVIRONMENTAL CONTROL OFFICER

ISSUE DATE
1/01/2000

WATER
12/19/99
7/13/99
5/3/99

No dirt pick up
check last year

no parts washer

No Antifreeze

ZONING
RECOMMENDATION
SIGNATURE AND DATE

For internal use only	
<input checked="" type="checkbox"/> Commercial	<input type="checkbox"/> Phone
<input type="checkbox"/> Out of Area	<input type="checkbox"/> Admin Office
<input type="checkbox"/> Dancer	<input type="checkbox"/> Booth
<input type="checkbox"/> Special Event	<input type="checkbox"/> Non-Profit
<input type="checkbox"/> Shared Space	<input type="checkbox"/> TRS
<input type="checkbox"/> Council	<input type="checkbox"/> Police

CITY OF RENO BUSINESS LICENSE APPLICATION

490 SOUTH CENTER STREET • ROOM 111 • 89501
 P.O. BOX 1900 • RENO • NEVADA 89505 • (775) 334-2090

DATE OF APPLICATION 10 - 19 - 20 00 DATE BUSINESS IS TO START 10 - 29 - 20 00
 BUSINESS NAME EXPRESS IT INC.
 CORPORATE NAME EXPRESS IT INC.
 LICENSEE'S FULL NAME _____ DATE OF BIRTH _____
 FEDERAL TAX ID# _____ BUSINESS PHONE 775-848-6443
 BUSINESS LOCATION ADDRESS 1775 24TH ST, RENO, NV 89512 HOME PHONE _____
 BUSINESS MAILING ADDRESS P.O. Box 21419
RENO, NV 89515

DESCRIBE NATURE OF BUSINESS, PRODUCTS TO BE SOLD, SERVICES TO BE RENDERED. BE SPECIFIC.

LOCAL DELIVERY, CARRIER

FIRST YEAR ESTIMATED GROSS RECEIPTS \$ 200,000
 IF CONTRACTOR: NEVADA STATE CONTRACTOR NO. _____ AWARD BID, IF APPLICABLE _____
 JOB SITE _____ ADDRESS _____

IS THIS A: SOLE PROPRIETORSHIP PARTNERSHIP CORPORATION ASSOCIATION LLC

<input checked="" type="checkbox"/> NEW BUSINESS IN RENO	DATE OPENED	# OF RENTAL UNITS
<input type="checkbox"/> CHANGE OF ADDRESS	OLD BUSINESS ADDRESS	
<input type="checkbox"/> CHANGE OF BUSINESS NAME	OLD BUSINESS NAME	
<input type="checkbox"/> CHANGE OF OWNERSHIP	NAME OF PREVIOUS OWNER	

LIST THE NAMES OF ALL PERSONS HAVING AN INTEREST IN THIS BUSINESS

FULL NAME	TITLE	RESIDENCE ADDRESS	SOCIAL SECURITY #	DATE OF BIRTH
1. <u>JAMES R. ANDERSON III</u>	<u>PRESIDENT/CEO</u>	_____	_____	_____
2. <u>TIM S. AUXIER</u>	<u>PRESIDENT/CEO</u>	_____	_____	_____
3. _____	_____	_____	_____	_____
4. _____	_____	_____	_____	_____

HAS ANY MEMBER OF THIS APPLYING FIRM OR INDIVIDUAL, DURING THE PAST TEN YEARS, BEEN CONVICTED OF ANY OFFENSES, AS FOLLOWS: BUYING OR DISTRIBUTING NARCOTIC DRUGS, FRAUD OR INTENT TO DEFRAUD, LARCENY IN ANY DEGREE, ILLEGALLY USING OR CARRYING OR POSSESSING A PISTOL OR OTHER DANGEROUS WEAPONS, PROSTITUTION OR RELATED ACTIVITY? IF "YES", STATE OFFENSE OR OFFENSES AND THE PUNISHMENT ASSESSED THEREFOR: _____

I DECLARE UNDER PENALTY OF PERJURY THAT THE FOREGOING IS TRUE AND CORRECT.

SIGNATURE [Signature] TITLE PRESIDENT/CEO DATE 10/19/00

Phone service for residence (Home) Address as Business Address: For a Phone Service Business License application to be approved, an individual or firm operating from a residence must agree to comply with the following:

1. No storage of inventory of products or equipment in the home, for wholesale or retail sales, except in sample case.
2. No advertising of this address, other than normal listing in phone book.
3. No employees at this address, except the immediate family living on premises.
4. No trucks permitted, except pick-up or small panel.
5. No customer traffic to and from this address.
6. No telephone solicitation.
7. No sign on premises.
8. No business conducted on premises.

I have read and I agree to comply with the above requirements. If there are any violations, I understand my Business License may be revoked.

SIGNATURE _____ DATE _____

DO YOU WANT YOUR BUSINESS PLACED ON THE NEW BUSINESS LIST? YES NO (Choose One)

DEPARTMENT USE ONLY				
License Type <u>C-BUS</u>	Fee \$ <u>215.00</u>	Receipt # <u>80434</u>	License # _____	
License Type _____	Fee \$ _____	Receipt # _____	Effective Date <u>10/1/00</u>	
Administration Fee	Fee \$ <u>45.00</u>	Receipt # _____	Expiration Date <u>9/30/01</u>	
Fire Inspection Fee	Fee \$ <u>45.00</u>	Receipt # _____	Sewer Account # <u>860032</u>	
HEALTH RECOMMENDATION	POLICE RECOMMENDATION	CITY COUNCIL ACTION	OTHER RECOMMENDATION	ACCOUNT NUMBER
SIGNATURE AND DATE	SIGNATURE AND DATE	MEETING DATE	SIGNATURE AND DATE	<u>A16098</u>

CITY OF RENO BUSINESS LICENSE APPLICATION

(775) 334-2090

490 SOUTH CENTER STREET • ROOM 111 • 89501
P.O. BOX 1900 • RENO, NEVADA 89505

DATE OF APPLICATION 4 - 14 - 1999 DATE YOU WISH TO START BUSINESS 5 - 1 - 1999
BUSINESS NAME WELLS RV STORAGE, LLC
CORPORATE NAME _____
LICENSEE'S FULL NAME SCOTT P. PETERSON DATE OF BIRTH _____
FEDERAL TAX ID# (EIN or SSN) applied for BUSINESS TELEPHONE 329-0061
BUSINESS LOCATION ADDRESS 1775 E. 4th St. Reno, NV, 89512 HOME PHONE _____
MAILING ADDRESS 1775 E. 4th St.

DESCRIBE NATURE OF BUSINESS, PRODUCTS TO BE SOLD, SERVICES TO BE RENDERED, BE SPECIFIC
RV STORAGE FACILITY

FIRST YEAR ESTIMATED GROSS INCOME \$ 80,000.
IF CONTRACTOR: NEVADA STATE CONTRACTOR NO. _____ AWARD BID, IF APPLICABLE _____
JOB SITE _____ ADDRESS _____
STATE OF NEVADA SALES TAX NO. _____

IS THIS A: SOLE PROPRIETORSHIP PARTNERSHIP CORPORATION ASSOCIATION LLC
 NEW BUSINESS IN RENO
 CHANGE OF ADDRESS
 CHANGE OF BUSINESS NAME
 CHANGE OF OWNERSHIP OF EXISTING BUSINESS

DATE TO OPEN <u>MAY 1999</u>	NUMBER OF RENTAL UNITS _____
OLD BUSINESS ADDRESS _____	
OLD BUSINESS NAME _____	
NAME OF PREVIOUS OWNER _____	

LIST THE NAMES OF ALL PERSONS HAVING AN INTEREST IN THIS BUSINESS

FULL NAME	TITLE	RESIDENCE ADDRESS	S.S.#	DATE OF BIRTH
1. <u>SCOTT P. PETERSON</u>	<u>Manager</u>	_____	_____	_____
2. <u>GUY M. WELLS</u>	<u>Manager</u>	_____	_____	_____
3. _____	_____	_____	_____	_____
4. _____	_____	_____	_____	_____

HAS ANY MEMBER OF THIS APPLYING FIRM OR INDIVIDUAL, DURING THE PAST FIVE YEARS, BEEN CONVICTED OF ANY OFFENCES, AS FOLLOWS: BUYING OR DISTRIBUTING NARCOTIC DRUGS, FRAUD OR INTENT TO DEFRAUD, LARCENY IN ANY DEGREE, ILLEGALLY USING OR CARRYING OR POSSESSING A PISTOL OR OTHER DANGEROUS WEAPONS, PROSTITUTION OR RELATED ACTIVITY?
IF "YES", STATE OFFENCE OR OFFENSES AND THE PUNISHMENT ASSESSED THEREFOR:

I DECLARE UNDER PENALTY OF PERJURY THAT THE FOREGOING IS TRUE AND CORRECT
SIGNATURE Scott Peterson TITLE Manager DATE 4-14-99

*Phone Service for Residence (Home) Address as Business Address: In order for an application for a Phone Service Business License to be approved, an individual, or firm, operating from a residence must agree to comply with the following:
1. No storage or inventory of products or equipment in the home, for wholesale or retail sales, except sample case. 2. No advertising of this address, other than normal listing in phone book. 3. No employees at this address, except the immediate family living on premises. 4. No trucks permitted, except pick-up or small panel. 5. No customer traffic to and from this address. 6. No telephone solicitation. 7. No sign on premises. 8. No business conducted on premises.
I have read and I agree to comply with the above requirements. If there are any violations, I understand my Business License will be revoked.
Signature _____

DO YOU WANT YOUR BUSINESS PLACED ON NEW BUSINESS LIST? CIRCLE ONE
YES NO

DEPARTMENT USE ONLY	CERTIFICATE OF OCCUPANCY NO.	PERMIT NO.
TYPE OF LICENSE _____ FEE _____ DIV. I.D.# _____ LICENSE # _____		
TYPE OF LICENSE _____ FEE _____ DIV. I.D.# _____ LICENSE # _____		
TYPE OF LICENSE _____ FEE _____ DIV. I.D.# _____ LICENSE # _____		
TYPE OF LICENSE _____ FEE _____ DIV. I.D.# _____ LICENSE # _____		
EFFECTIVE DATE _____ EXPIRATION DATE _____ SEWER FEE DUE _____		

BUILDING	ZONING	FIRE	POLICE	CITY COUNCIL
RECOMMENDATION _____	RECOMMENDATION _____	RECOMMENDATION _____	RECOMMENDATION _____	RECOMMENDATION _____
SIGNATURE AND DATE _____	SIGNATURE AND DATE _____	SIGNATURE AND DATE _____	SIGNATURE AND DATE _____	SIGNATURE AND DATE _____

OFFICE

A7923



POST IN A CONSPICUOUS PLACE

ENVIRONMENTAL CONTROL PERMIT
NON TRANSFERABLE

PERMIT # 860022 01-01

EXPIRATION DATE 3/31/2000

P.O. Box 1900
Reno, Nevada 89505

(702) 334-2276

1/14/99
Lancy

WELLS CARGO INC
1775 E 4TH ST
RENO NV 89512
POTENTIAL HAZARD CODES RC 21 27

HAZARD CLASS 2
RATE CODE CMN
LOCATION 3000
QTR 1
SIC 4231

PERMIT REQUIREMENTS:

WASTEWATER DISCHARGED MUST COMPLY WITH RENO MUNICIPAL CODE CHAPTER 12.16. AND SHALL NOT EXCEED THE FOLLOWING LISTED CONCENTRATIONS:

ARSENIC ----- 2.00 MG/L	IRON ----- 25.00 MG/L	ZINC ----- 1.00 MG/L
BARIUM ----- 4.00 MG/L	MANGANESE 0.70 MG/L	PHENOL 0.005 MG/L
BORON ----- 1.00 MG/L	LEAD ----- 0.30 MG/L	ALKALINITY 430. MG/L
CADMIUM ----- 0.01 MG/L	MERCURY -- 0.01 MG/L	CHLORIDE 110.00 MG/L
CHROMIUM (TTL) 0.50 MG/L	NICKEL --- 1.80 MG/L	FLUORIDE - 4.00 MG/L
COPPER ----- 0.50 MG/L	SELENIUM - 0.04 MG/L	SULFATE 240.00 MG/L
TOTAL PETROLEUM HYDROCARBONS ----- 100.00 MG/L		CYANIDE --- .23 MG/L
ANIMAL & VEGETABLE OIL OR GREASE -- 300.00 MG/L		SILVER --- 0.05 MG/L

FAILURE TO COMPLY WITH THE FOLLOWING SPECIAL PERMIT REQUIREMENTS COULD RESULT IN THE ISSUANCE OF A CITATION, YOUR BUSINESS NAME BEING PUBLISHED IN A LOCAL NEWSPAPER AND THE REVOCATION OF YOUR BUSINESS LICENSE AND ENVIRONMENTAL CONTROL PERMIT.

IN CASE OF A SPILL OR IF YOU HAVE ANY QUESTIONS REGARDING THIS PERMIT OR THE PERMIT REQUIREMENTS, PLEASE CONTACT THE CITY OF RENO ENVIRONMENTAL CONTROL AT 334-2276.

THIS BUSINESS IS REQUIRED TO NOTIFY THE CITY OF RENO ENVIRONMENTAL CONTROL SECTION PRIOR TO ANY CHANGE IN OPERATION THAT MAY ALTER THE QUANTITY OR STRENGTH OF WASTEWATER OR THE CONDITIONS OF THIS PERMIT.

WASHING OF VEHICLES, VEHICLE PARTS, RESTAURANT EQUIPMENT, MACHINERY, ETC. MUST BE DONE ON AN APPROVED WASH PAD AND DISCHARGED TO THE SEWER THROUGH AN APPROVED INTERCEPTOR. DISCHARGE TO THE STORM DRAIN SYSTEM IS PROHIBITED

PURSUANT TO RENO MUNICIPAL CODE, CITY REPRESENTATIVES SHALL BE GIVEN READY ACCESS AT ALL REASONABLE TIMES TO ALL PARTS OF THE PREMISES IN ORDER TO PERFORM INSPECTIONS, RECORDS EXAMINATION AND TO PERFORM THEIR DUTIES.

SPECIAL PERMIT REQUIREMENTS:

RECORDS AND/OR MANIFESTS FOR WASTE DISPOSAL AND PUMPING AND MAINTENANCE OF GREASE TRAPS, GREASE INTERCEPTORS AND SAND-OIL INTERCEPTORS ARE REQUIRED TO BE KEPT ON SITE AND AVAILABLE FOR REVIEW AND VERIFICATION. COPIES OF MANIFESTS AND RECORDS ARE ACCEPTABLE.

SAND/OIL SEPARATORS PUMPED OUT EVERY ~~FOUR~~ ^{SIX (6)} MONTHS. RECORDS OF PUMPING ARE REQUIRED BY INSPECTOR FOR VERIFICATION. ALL WASTE PRODUCTS TAKEN TO PROPER DISPOSAL SITE. RECORDS OF PROPER DISPOSAL REQUIRED. MUST COMPLY TO RENO MUNICIPAL CODE SECTION 12.16.

*Waters 9/22/98
6/12/98*

*Reno DA
10/26/98 Waste oil only
no parts washer*

STEVE VARELA, CITY ENGINEER/MAINTENANCE DIRECTOR

Arne

ENVIRONMENTAL CONTROL OFFICER

ISSUE DATE 10/01/1999

*Add ANTIFROST
only*



POST IN A CONSPICUOUS PLACE

ENVIRONMENTAL CONTROL PERMIT
NON TRANSFERABLE

12/30/97
Jerry
PERMIT # 860022 01-01

P.O. Box 1900 EXPIRATION DATE 3/31/1999
Reno, Nevada 89505

(702) 334-2276

WELLS CARGO INC
1775 E 4TH ST
RENO NV 89512
POTENTIAL HAZARD CODES RC 21 27

HAZARD CLASS 2
RATE CODE CMN
LOCATION 3000
QTR 1
SIC 4231

PERMIT REQUIREMENTS:

WASTEWATER DISCHARGED MUST COMPLY WITH RENO MUNICIPAL CODE CHAPTER 12.16. AND SHALL NOT EXCEED THE FOLLOWING LISTED CONCENTRATIONS:

ARSENIC ---- 2.00 MG/L	IRON ---- 25.00 MG/L	ZINC ----- 1.00 MG/L
BARIUM ----- 4.00 MG/L	MANGANESE 0.70 MG/L	PHENOL 0.005 MG/L
BORON ----- 1.00 MG/L	LEAD ---- 0.30 MG/L	ALKALINITY 430. MG/L
CADMIUM ---- 0.01 MG/L	MERCURY -- 0.01 MG/L	CHLORIDE 110.00 MG/L
CHROMIUM (TTL) 0.50 MG/L	NICKEL --- 1.80 MG/L	FLUORIDE - 4.00 MG/L
COPPER ----- 0.50 MG/L	SELENIUM - 0.04 MG/L	SULFATE 240.00 MG/L
TOTAL PETROLEUM HYDROCARBONS ----- 100.00 MG/L		CYANIDE --- .23 MG/L
ANIMAL & VEGETABLE OIL OR GREASE -- 300.00 MG/L		SILVER --- 0.05 MG/L

FAILURE TO COMPLY WITH THE FOLLOWING SPECIAL PERMIT REQUIREMENTS COULD RESULT IN THE ISSUANCE OF A CITATION, YOUR BUSINESS NAME BEING PUBLISHED IN A LOCAL NEWSPAPER AND THE REVOCATION OF YOUR BUSINESS LICENSE AND ENVIRONMENTAL CONTROL PERMIT.

IN CASE OF A SPILL OR IF YOU HAVE ANY QUESTIONS REGARDING THIS PERMIT OR THE PERMIT REQUIREMENTS, PLEASE CONTACT THE CITY OF RENO ENVIRONMENTAL CONTROL AT 334-2276.

THIS BUSINESS IS REQUIRED TO NOTIFY THE CITY OF RENO ENVIRONMENTAL CONTROL SECTION PRIOR TO ANY CHANGE IN OPERATION THAT MAY ALTER THE QUANTITY OR STRENGTH OF WASTEWATER OR THE CONDITIONS OF THIS PERMIT.

WASHING OF VEHICLES, VEHICLE PARTS, RESTAURANT EQUIPMENT, MACHINERY, ETC. MUST BE DONE ON AN APPROVED WASH PAD AND DISCHARGED TO THE SEWER THROUGH AN APPROVED INTERCEPTOR. DISCHARGE TO THE STORM DRAIN SYSTEM IS PROHIBITED

PURSUANT TO RENO MUNICIPAL CODE, CITY REPRESENTATIVES SHALL BE GIVEN READY ACCESS AT ALL REASONABLE TIMES TO ALL PARTS OF THE PREMISES IN ORDER TO PERFORM INSPECTIONS, RECORDS EXAMINATION AND TO PERFORM THEIR DUTIES.

SPECIAL PERMIT REQUIREMENTS:

RECORDS AND/OR MANIFESTS FOR WASTE DISPOSAL AND PUMPING AND MAINTENANCE OF GREASE TRAPS, GREASE INTERCEPTORS AND SAND-OIL INTERCEPTORS ARE REQUIRED TO BE KEPT ON SITE AND AVAILABLE FOR REVIEW AND VERIFICATION. COPIES OF MANIFESTS AND RECORDS ARE ACCEPTABLE.

SAND-OIL SEPARATORS PUMPED OUT EVERY 4 MONTHS. RECORDS OF PUMPING ARE REQUIRED BY INSPECTOR FOR VERIFICATION. ALL WASTE PRODUCTS TAKEN TO PROPER DISPOSAL SITE. RECORDS OF PROPER DISPOSAL REQUIRED. MUST COMPLY TO RENO MUNICIPAL CODE SECTION 12.16.

Waters S/O Separators
1/22/97
4/24/97
7/23/97

STEVE VARELA, CITY ENGINEER/MAINTENANCE DIRECTOR

ENVIRONMENTAL CONTROL OFFICER

ISSUE DATE
1/01/1998

Low dem oil
2/27/97



POST IN A CONSPICUOUS PLACE

ENVIRONMENTAL CONTROL PERMIT
NON TRANSFERABLE

2/12/97
[Signature]
PERMIT # 860022 01-01

P.O. Box 1900 EXPIRATION DATE 3/31/1998
Reno, Nevada 89505

(702) 334-2276

WELLS CARGO INC
1775 E 4TH ST
RENO NV 89512
POTENTIAL HAZARD CODES RC 21 27

HAZARD CLASS 3
RATE CODE CMN
LOCATION 3000
QTR 1
SIC 4231

PERMIT REQUIREMENTS:

WASTEWATER DISCHARGED MUST COMPLY WITH RENO MUNICIPAL CODE CHAPTER 12.16. AND SHALL NOT EXCEED THE FOLLOWING LISTED CONCENTRATIONS:

ARSENIC ----- 2.00 MG/L	IRON ----- 25.00 MG/L	ZINC ----- 1.00 MG/L
BARIUM ----- 4.00 MG/L	MANGANESE 0.70 MG/L	PHENOL 0.005 MG/L
BORON ----- 1.00 MG/L	LEAD ----- 0.30 MG/L	ALKALINITY 430. MG/L
CADMIUM ----- 0.01 MG/L	MERCURY -- 0.01 MG/L	CHLORIDE 110.00 MG/L
CHROMIUM (TTL) 0.50 MG/L	NICKEL --- 1.80 MG/L	FLUORIDE - 4.00 MG/L
COPPER ----- 0.50 MG/L	SELENIUM - 0.04 MG/L	SULFATE 240.00 MG/L
TOTAL PETROLEUM HYDROCARBONS ----- 100.00 MG/L		CYANIDE --- .23 MG/L
ANIMAL & VEGETABLE OIL OR GREASE -- 300.00 MG/L		SILVER --- 0.05 MG/L

FAILURE TO COMPLY WITH THE FOLLOWING SPECIAL PERMIT REQUIREMENTS COULD RESULT IN THE ISSUANCE OF A CITATION, YOUR BUSINESS NAME BEING PUBLISHED IN A LOCAL NEWSPAPER AND THE REVOCATION OF YOUR BUSINESS LICENSE AND ENVIRONMENTAL CONTROL PERMIT.

IN CASE OF A SPILL OR IF YOU HAVE ANY QUESTIONS REGARDING THIS PERMIT OR THE PERMIT REQUIREMENTS, PLEASE CONTACT THE CITY OF RENO ENVIRONMENTAL CONTROL AT 334-2276.

THIS BUSINESS IS REQUIRED TO NOTIFY THE CITY OF RENO ENVIRONMENTAL CONTROL SECTION PRIOR TO ANY CHANGE IN OPERATION THAT MAY ALTER THE QUANTITY OR STRENGTH OF WASTEWATER OR THE CONDITIONS OF THIS PERMIT.

WASHING OF VEHICLES, VEHICLE PARTS, RESTAURANT EQUIPMENT, MACHINERY, ETC. MUST BE DONE ON AN APPROVED WASH PAD AND DISCHARGED TO THE SEWER THROUGH AN APPROVED INTERCEPTOR. DISCHARGE TO THE STORM DRAIN SYSTEM IS PROHIBITED

PURSUANT TO RENO MUNICIPAL CODE, CITY REPRESENTATIVES SHALL BE GIVEN READY ACCESS AT ALL REASONABLE TIMES TO ALL PARTS OF THE PREMISES IN ORDER TO PERFORM INSPECTIONS, RECORDS EXAMINATION AND TO PERFORM THEIR DUTIES.

SPECIAL PERMIT REQUIREMENTS:

RECORDS AND/OR MANIFESTS FOR WASTE DISPOSAL AND PUMPING AND MAINTENANCE OF GREASE TRAPS, GREASE INTERCEPTORS AND SAND-OIL INTERCEPTORS ARE REQUIRED TO BE KEPT ON SITE AND AVAILABLE FOR REVIEW AND VERIFICATION. COPIES OF MANIFESTS AND RECORDS ARE ACCEPTABLE.

SAND-OIL SEPARATORS PUMPED OUT EVERY 4 MONTHS. RECORDS OF PUMPING ARE REQUIRED BY INSPECTOR FOR VERIFICATION. ALL WASTE PRODUCTS TAKEN TO PROPER DISPOSAL SITE. RECORDS OF PROPER DISPOSAL REQUIRED. MUST COMPLY TO RENO MUNICIPAL CODE SECTION 12.16.

Waters 2/22/96

Last pump, Reno drain 7/26/93

STEVE VARELA, CITY ENGINEER/MAINTENANCE DIRECTOR

[Signature]

ENVIRONMENTAL CONTROL OFFICER

ISSUE DATE
1/01/1997



POST IN A CONSPICUOUS PLACE

ENVIRONMENTAL CONTROL PERMIT
NON TRANSFERABLE

*1-16-96
Larson*

PERMIT # 860022 01-01

EXPIRATION DATE 3/31/97

P.O. Box 1900
Reno, Nevada 89505
(702) 334-2276

HAZARD CLASS 3
RATE CODE CMN
LOCATION 3000
OTR 1
SIC 4231

WELLS CARGO INC
1775 E 4TH ST
RENO NV 89512
POTENTIAL HAZARD CODES RC 21 27

PERMIT REQUIREMENTS:

WASTEWATER DISCHARGED MUST COMPLY WITH RENO MUNICIPAL CODE CHAPTER 12.16. AND SHALL NOT EXCEED THE FOLLOWING LISTED CONCENTRATIONS:

ARSENIC ----- 2.00 MG/L	IRON ----- 25.00 MG/L	ZINC ----- 1.00 MG/L
BARIUM ----- 4.00 MG/L	MANGANESE 0.70 MG/L	PHENOL 0.005 MG/L
BORON ----- 1.00 MG/L	LEAD ----- 0.30 MG/L	ALKALINITY 430. MG/L
CADMIUM ----- 0.01 MG/L	MERCURY -- 0.01 MG/L	CHLORIDE 110.00 MG/L
CHROMIUM (TTL) 0.50 MG/L	NICKEL --- 1.80 MG/L	FLUORIDE - 4.00 MG/L
COPPER ----- 0.50 MG/L	SELENIUM - 0.04 MG/L	SULFATE 240.00 MG/L
TOTAL PETROLEUM HYDROCARBONS ----- 100.00 MG/L		CYANIDE --- .23 MG/L
ANIMAL & VEGETABLE OIL OR GREASE -- 300.00 MG/L		SILVER --- 0.05 MG/L

FAILURE TO COMPLY WITH THE FOLLOWING SPECIAL PERMIT REQUIREMENTS COULD RESULT IN THE ISSUANCE OF A CITATION, YOUR BUSINESS NAME BEING PUBLISHED IN A LOCAL NEWSPAPER AND THE REVOCATION OF YOUR BUSINESS LICENSE AND ENVIRONMENTAL CONTROL PERMIT.

IN CASE OF A SPILL OR IF YOU HAVE ANY QUESTIONS REGARDING THIS PERMIT OR THE PERMIT REQUIREMENTS, PLEASE CONTACT THE CITY OF RENO ENVIRONMENTAL CONTROL AT 334-2276.

THIS BUSINESS IS REQUIRED TO NOTIFY THE CITY OF RENO ENVIRONMENTAL CONTROL SECTION PRIOR TO ANY CHANGE IN OPERATION THAT MAY ALTER THE QUANTITY OR STRENGTH OF WASTEWATER OR THE CONDITIONS OF THIS PERMIT.

WASHING OF VEHICLES, VEHICLE PARTS, RESTAURANT EQUIPMENT, MACHINERY, ETC. MUST BE DONE ON AN APPROVED WASH PAD AND DISCHARGED TO THE SEWER THROUGH AN APPROVED INTERCEPTOR. DISCHARGE TO THE STORM DRAIN SYSTEM IS PROHIBITED

PURSUANT TO RENO MUNICIPAL CODE, CITY REPRESENTATIVES SHALL BE GIVEN READY ACCESS AT ALL REASONABLE TIMES TO ALL PARTS OF THE PREMISES IN ORDER TO PERFORM INSPECTIONS, RECORDS EXAMINATION AND TO PERFORM THEIR DUTIES.

SPECIAL PERMIT REQUIREMENTS:

RECORDS AND/OR MANIFESTS FOR WASTE DISPOSAL AND PUMPING AND MAINTENANCE OF GREASE TRAPS, GREASE INTERCEPTORS AND SAND-OIL INTERCEPTORS ARE REQUIRED TO BE KEPT ON SITE AND AVAILABLE FOR REVIEW AND VERIFICATION. COPIES OF MANIFESTS AND RECORDS ARE ACCEPTABLE.

SAND-OIL SEPARATORS PUMPED OUT EVERY 4 MONTHS. RECORDS OF PUMPING ARE REQUIRED BY INSPECTOR FOR VERIFICATION. ALL WASTE PRODUCTS TAKEN TO PROPER DISPOSAL SITE. RECORDS OF PROPER DISPOSAL REQUIRED. MUST COMPLY TO RENO MUNICIPAL CODE SECTION 12.16.

STEVE VARELA, CITY ENGINEER/MAINTENANCE DIRECTOR

Steve Varela

ENVIRONMENTAL CONTROL OFFICER

ISSUE DATE
1/01/96

*S/O Pumping/Water
10795
Reno drain Waste oil 7/26/95*



POST IN A CONSPICUOUS PLACE

ENVIRONMENTAL CONTROL PERMIT
NON TRANSFERABLE

12/29/94
Larry Allen

PERMIT # 860022 01-01

EXPIRATION DATE 3/31/96

P.O. Box 1900
Reno, Nevada 89505
(702) 334-2276

WELLS CARGO INC
1775 E 4TH ST
RENO NV 89505
POTENTIAL HAZARD CODES RC 21 27

HAZARD CLASS
SURCHARGE N
LOCATION 3000
QTR 1
SI4231

PERMIT REQUIREMENTS:

WASTEWATER DISCHARGE MUST COMPLY WITH CHAPTER 12.16. OF RENO MUNICIPAL CODE. THE FOLLOWING CONSTITUENTS SHALL NOT BE DISCHARGED IN EXCESS OF THE LISTED CONCENTRATIONS:

ARSENIC ----- 2.00 MG/L	IRON ----- 25.00 MG/L	ZINC ----- 1.00 MG/L
BARIUM ----- 4.00 MG/L	MANGANESE 0.70 MG/L	PHENOL -- 0.005 MG/L
BORON ----- 1.00 MG/L	LEAD ----- 0.30 MG/L	ALKALINITY 430. MG/L
CADMIUM ----- 0.01 MG/L	MERCURY -- 0.01 MG/L	CHLORIDE 110.00 MG/L
CHROMIUM (TTL) 0.50 MG/L	NICKEL --- 1.80 MG/L	FLUORIDE - 4.00 MG/L
COPPER ----- 0.50 MG/L	SELENIUM - 0.04 MG/L	SULFATE 240.00 MG/L
CYANIDE ----- 0.23 MG/L	SILVER --- 0.05 MG/L	
TOTAL PETROLEUM HYDROCARBONS ----- 100.00 MG/L		
ANIMAL & VEGETABLE OIL OR GREASE -- 300.00 MG/L		

IN CASE OF A SPILL, CONTACT ENVIRONMENTAL CONTROL AT 334-2276.

THIS BUSINESS IS REQUIRED TO NOTIFY THE CITY OF RENO ENVIRONMENTAL CONTROL SECTION PRIOR TO ANY CHANGE IN OPERATION THAT MAY ALTER THE QUANTITY OR STRENGTH OF WASTEWATER OR THE CONDITIONS OF THIS PERMIT.

WASHING OF VEHICLES, VEHICLE PARTS, RESTAURANT EQUIPMENT, MACHINERY, ETC. MUST BE DONE ON AN APPROVED WASH PAD AND DISCHARGED TO THE SEWER THROUGH AN APPROVED INTERCEPTOR. DISCHARGE TO THE STORM DRAIN SYSTEM IS PROHIBITED

IF YOU HAVE ANY QUESTIONS REGARDING THIS PERMIT OR THE PERMIT REQUIREMENTS CONTACT THE CITY OF RENO ENVIRONMENTAL CONTROL SECTION AT 334-2276.

FAILURE TO COMPLY WITH THE FOLLOWING SPECIAL PERMIT REQUIREMENTS COULD RESULT IN THE ISSUANCE OF A CITATION, YOUR BUSINESS NAME BEING PUBLISHED IN A LOCAL NEWSPAPER AND THE REVOCATION OF YOUR BUSINESS LICENSE AND ENVIRONMENTAL CONTROL PERMIT.

SPECIAL PERMIT REQUIREMENTS:

SAND-OIL SEPARATORS PUMPED OUT EVERY 4 MONTHS. RECORDS OF PUMPING ARE REQUIRED BY INSPECTOR FOR VERIFICATION. ALL WASTE PRODUCTS TAKEN TO PROPER DISPOSAL SITE. RECORDS OF PROPER DISPOSAL REQUIRED. MUST COMPLY TO RENO MUNICIPAL CODE SECTION 12.16.

waters pumped 8/19/94

all records provided

STEVE VARELA, CITY ENGINEER/MAINTENANCE DIRECTOR

Amie

ENVIRONMENTAL CONTROL OFFICER

ISSUE DATE
1/01/95

from drain waste oil

*no solvents
fewer Antifreeze*

INSPECTION
CALL/CORRESPONDENCE LOG

SA # 860022

BUSINESS NAME Wells Cargo Inc.

PHONE 329 0061

ADDRESS 1775 E. 4th St.

CONTACT Jerry Allen

DATE

- Keep ON TOP -
CORRESPONDENCE

BY

12-28-93

Onsite inspection - following records were provided:
Waters Septic / Separator pumping - Raw Drain oil /
Waste oil. No solvent or parts washers. No
radiation flusher. Only Antifreeze used is to
re-fill radiators. This business is only
operating at approx 10%

AS



City of Reno

POST OFFICE BOX 1900 • RENO, NEVADA 89505
(702) 334-2230

142893

[Signature]

PERMIT # 860022 01-01

ENVIRONMENTAL CONTROL PERMIT
NON TRANSFERABLE

EXPIRATION DATE 12/31/94

WELLS CARGO INC
1775 E 4TH ST
RENO

NV 89505

HAZARD CLASS 3
SURCHARGE N
LOCATION 3000
QTR 1
SIC 4231

POTENTIAL HAZARD CODES RC 21 27

POST IN A CONSPICUOUS PLACE

WASTEWATER DISCHARGE MUST COMPLY WITH CHAPTER 12.15 OF THE RENO MUNICIPAL CODE. THE FOLLOWING CONSTITUENTS SHALL NOT BE DISCHARGED IN EXCESS OF THE LISTED CONCENTRATIONS:

ARSENIC ----- 2.00 MG/L	IRON ----- 25.00 MG/L	ZINC ----- 1.00 MG/L
BARIUM ----- 4.00 MG/L	MANGANESE 0.70 MG/L	PHENOL -- 0.005 MG/L
BORON ----- 1.00 MG/L	LEAD ----- 0.30 MG/L	ALKALINITY-430. MG/L
CADMIUM ----- 0.01 MG/L	MERCURY - 0.01 MG/L	CHLORIDE 110.00 MG/L
CHROMIUM (TTL) 0.50 MG/L	NICKEL -- 1.80 MG/L	FLUORIDE - 4.00 MG/L
COPPER ----- 0.50 MG/L	SELENIUM- 0.04 MG/L	SULFATE -240.00 MG/L
CYANIDE ----- 0.23 MG/L	SILVER -- 0.05 MG/L	

TOTAL PETROLEUM HYDROCARBONS 100.00 MG/L
ANIMAL & VEGETABLE OIL OR GREASE 300.00 MG/L

IN CASE OF A SPILL, CONTACT ENVIRONMENTAL CONTROL AT 334-2230. FAILURE TO COMPLY WITH THE FOLLOWING SPECIAL PERMIT REQUIREMENTS COULD RESULT IN A CITATION, YOUR BUSINESS NAME BEING PUBLISHED IN A LOCAL NEWSPAPER REVOCATION OF YOUR ENVIRONMENTAL CONTROL PERMIT AND BUSINESS LICENSE. MUST NOTIFY ENVIRONMENTAL CONTROL SECTION OF ANY CHANGES IN OPERATION.

SPECIAL PERMIT REQUIREMENTS:

SAND-OIL SEPARATORS PUMPED OUT EVERY 4 MONTHS. RECORDS OF PUMPING ARE REQUIRED BY INSPECTOR FOR VERIFICATION. ALL WASTE PRODUCTS TAKEN TO PROPER DISPOSAL SITE. RECORDS OF PROPER DISPOSAL REQUIRED. MUST COMPLY TO RENO MUNICIPAL CODE SECTION 12.16.

*Waters pumps
All separators
Reno Drain Oil
No Parts Washers
or Solvent waste*

STEVE VARELA, CITY ENGINEER

[Signature]

ENVIRONMENTAL CONTROL OFFICER 1/01/94

ISSUE DATE



City of Reno

POST OFFICE BOX 1900 • RENO, NEVADA 89506
(702) 334-2230

COPY

PERMIT # 860022 01-01

ENVIRONMENTAL CONTROL PERMIT
NON TRANSFERABLE

EXPIRATION DATE 12/31/93

1-4/93 Larry Allen

WELLS CARGO INC
1775 E 4TH ST
RENO

NV 89505

HAZARD CLASS 3
SURCHARGE N
LOCATION 3000
QTR 1
SIC 4231

POTENTIAL HAZARD CODES RC 21 27

WASTEWATER DISCHARGE MUST COMPLY WITH CHAPTER 12.16 OF THE RENO MUNICIPAL CODE. THE FOLLOWING CONSTITUENTS SHALL NOT BE DISCHARGED IN EXCESS OF THE LISTED CONCENTRATIONS:

ARSENIC ----- 2.00 MG/L	IRON ----- 25.00 MG/L	ZINC ----- 1.00 MG/L
BARIUM ----- 4.00 MG/L	MANGANESE 0.70 MG/L	PHENOL -- 0.005 MG/L
BORON ----- 1.00 MG/L	LEAD ----- 0.30 MG/L	ALKALINITY-430. MG/L
CADMIUM ----- 0.01 MG/L	MERCURY - 0.01 MG/L	CHLORIDE 110.00 MG/L
CHROMIUM (TTL) 0.50 MG/L	NICKEL -- 1.80 MG/L	FLUORIDE - 4.00 MG/L
COPPER ----- 0.50 MG/L	SELENIUM- 0.04 MG/L	SULFATE -240.00 MG/L
CYANIDE ----- 0.23 MG/L	SILVER -- 0.05 MG/L	

TOTAL PETROLEUM HYDROCARBONS 100.00 MG/L
ANIMAL & VEGETABLE OIL OR GREASE 300.00 MG/L

IN CASE OF A SPILL, CONTACT ENVIRONMENTAL CONTROL AT 334-2230. FAILURE TO COMPLY WITH THE FOLLOWING SPECIAL PERMIT REQUIREMENTS COULD RESULT IN A CITATION, YOUR BUSINESS NAME BEING PUBLISHED IN A LOCAL NEWSPAPER, REVOCATION OF YOUR DISCHARGE PERMIT AND/OR BUSINESS LICENSE.

SPECIAL PERMIT REQUIREMENTS:

SAND-OIL SEPARATORS PUMPED OUT EVERY 4 MONTHS. RECORDS OF PUMPING ARE REQUIRED BY INSPECTOR FOR VERIFICATION. ALL WASTE PRODUCTS TAKEN TO PROPER DISPOSAL SITE. RECORDS OF PROPER DISPOSAL REQUIRED. MUST COMPLY TO RENO MUNICIPAL CODE SECTION 12.16.

*WAFER separator
Reno drain - waste
No parts washers
only add*

ANTI-FREEZE

STEVE VARELA, CITY ENGINEER

[Signature]

ENVIRONMENTAL CONTROL OFFICER 1/01/93

ISSUE DATE



City of Reno

POST OFFICE BOX 1900 • RENO, NEVADA 89505
(702) 334-2230

1/10/92
Larry Gilber

PERMIT # 860022 01-01

ENVIRONMENTAL CONTROL PERMIT
NON TRANSFERABLE

EXPIRATION DATE 12/31/92

WELLS CARGO INC
1775 E 4TH ST
RENO

NV 89505

HAZARD CLASS 3
SURCHARGE N
LOCATION 3000
QTR 1
SIC 4231

POTENTIAL HAZARD CODES RC 21 27

POST IN A CONSPICUOUS PLACE

WASTEWATER DISCHARGE MUST COMPLY WITH CHAPTER 12.16 OF THE RENO MUNICIPAL CODE. THE FOLLOWING CONSTITUENTS SHALL NOT BE DISCHARGED IN EXCESS OF THE LISTED CONCENTRATIONS:

ARSENIC ----- 2.00 MG/L	IRON ----- 25.00 MG/L	ZINC ----- 1.00 MG/L
BARIUM ----- 4.00 MG/L	MANGANESE 0.70 MG/L	PHENOL -- 0.005 MG/L
BORON ----- 1.00 MG/L	LEAD ----- 0.30 MG/L	ALKALINITY-430. MG/L
CADMIUM ----- 0.01 MG/L	MERCURY - 0.01 MG/L	CHLORIDE 110.00 MG/L
CHROMIUM (TTL) 0.50 MG/L	NICKEL -- 1.80 MG/L	FLUORIDE - 4.00 MG/L
COPPER ----- 0.50 MG/L	SELENIUM- 0.04 MG/L	SULFATE -240.00 MG/L
CYANIDE ----- 0.23 MG/L	SILVER -- 0.05 MG/L	

IN CASE OF A SPILL, PLEASE CONTACT ENVIRONMENTAL CONTROL AT 334-2230.

FAILURE TO COMPLY WITH THE FOLLOWING SPECIAL PERMIT REQUIREMENTS COULD RESULT IN A CITATION, YOUR BUSINESS NAME BEING PUBLISHED IN A LOCAL NEWSPAPER, REVOCATION OF YOUR DISCHARGE PERMIT AND/OR BUSINESS LICENSE.

SPECIAL PERMIT REQUIREMENTS:

OIL & SAND SEPARATORS PUMPED OUT EVERY 2 MONTHS. RECORDS OF PUMPING ARE REQUIRED BY INSPECTOR FOR VERIFICATION.
ALL WASTE PRODUCTS TAKEN TO PROPER DISPOSAL SITE. RECORDS OF DISPOSAL ARE REQUIRED.
MUST COMPLY TO RENO CODE 12.16.

zsh

MILLARD G. REED, DIRECTOR OF PUBLIC WORKS.

Amie Z...

ENVIRONMENTAL CONTROL OFFICER 1/01/92

ISSUE DATE



DEPARTMENT

INDUSTRIAL WASTE
RELEASE FORM

860022

CITY OF RENO

MAR 30 1993

ENGINEERING DIV.

Permit Number: 9300326

NAME OF WASTE GENERATOR (Owner): WELLS CARGO

Contact Person: LARRY

Phone: 329-0061

Address of Waste Generator: 1775 E 4TH ST
City: RENO

State: NV Zip: 89512

IDENTITY OF WASTE (Constituents):

S/O SEP - NO HYDROCARBON-FREE PRODUCT PERMITTED IN LANDFILL

DESTINATION: LANDFILL
FREQUENCY OF DISPOSAL: 3 PR YR

QUANTITY OF WASTE: 500.
UNIT OF MEASURE : GAL

DISPOSAL REQUIREMENTS: Standard Waste -0-

DATE ISSUED: 03/10/93 EXPIRATION DATE: 03/10/94

Health Authority Paul Donald
Signature

Waste Generator _____
Signature

This waste release is issued subject to the following provisions.

- * Disposal of the material must comply with the conditions of the release.
- * The generator is responsible for the waste until the landfill accepts the waste. The responsibility includes collection, storage and transportation of the waste.
- * Any changes in the type, quantity, or frequency of disposal without written approval of the Washoe County District Health Department will cause this release to be null and void.
- * Collection, transportation and disposal of the waste must comply with any applicable local, state or federal regulations.

White - Health Department; Canary - Waste Generator; Pink - Disposal Site

Police Dept Approval

CITY OF RENO BUSINESS LICENSE APPLICATION

490 SO. CENTER ST. • ROOM 111 • 89501
P.O. BOX 1900 • RENO, NEVADA 89505

(702) 334-2090

DATE OF APPLICATION _____ - _____ - 19____ DATE YOU WISH TO START BUSINESS _____ - _____ - 19____

BUSINESS NAME WELLS CARGO TRAILER SALES

CORPORATE NAME _____

LICENSEE'S FULL NAME JAMES M. WELLS DATE OF BIRTH _____

SOCIAL SECURITY NO. _____ BUSINESS TELEPHONE 702) 329-0061

BUSINESS LOCATION ADDRESS 1775 E. 4th ST. HOME PHONE _____

MAILING ADDRESS P.O. Box 1511
Reno, NV 89505

DESCRIBE NATURE OF BUSINESS, PRODUCTS TO BE SOLD, SERVICES TO BE RENDERED, BE SPECIFIC
Utility & Cargo trailer sales & service.

IF CONTRACTOR: NEVADA STATE CONTRACTOR NO. _____ AWARD BID, IF APPLICABLE _____

JOB SITE _____ ADDRESS _____

STATE OF NEVADA SALES TAX NO. _____

IS THIS A: SOLE PROPRIETORSHIP PARTNERSHIP CORPORATION ASSOCIATION

NEW BUSINESS IN RENO DATE TO OPEN 3-1-97 NUMBER OF RENTAL UNITS _____

CHANGE OF ADDRESS OLD BUSINESS ADDRESS _____

CHANGE OF BUSINESS NAME OLD BUSINESS NAME _____

CHANGE OF OWNERSHIP OF EXISTING BUSINESS NAME OF PREVIOUS OWNER _____

HOW IS BUSINESS OPERATED IN RENO (STORE, OFFICE, HOME*, VEHICLE, ETC.) office

IF VEHICLES, LIST ALL LICENSE PLATE NUMBERS _____

LIST THE NAMES OF ALL PERSONS HAVING AN INTEREST IN THIS BUSINESS

FULL NAME	TITLE	RESIDENCE ADDRESS	S.S. #	DATE OF BIRTH
1. <u>James M. Wells</u>	<u>owner</u>	_____	_____	_____
2. _____	_____	_____	_____	_____
3. _____	_____	_____	_____	_____
4. _____	_____	_____	_____	_____

HAS ANY MEMBER OF THIS APPLYING FIRM OR INDIVIDUAL, DURING THE PAST FIVE YEARS, BEEN CONVICTED OF ANY OFFENCES, AS FOLLOWED: BUYING OR DISTRIBUTING NARCOTIC DRUGS, FRAUD OR INTENT TO DEFRAUD, LARCENY IN ANY DEGREE, ILLEGALLY USING OR CARRYING OR POSSESSING A PISTOL OR OTHER DANGEROUS WEAPONS, PROSTITUTION OR RELATED ACTIVITY? IF "YES" STATE OFFENSE OR OFFENSES AND THE PUNISHMENT ASSESSED THEREFOR:

I DECLARE UNDER PENALTY OF PERJURY THAT THE FOREGOING IS TRUE AND CORRECT
SIGNATURE James M. Wells TITLE owner DATE 2-11-97

*Phone Service for Residence (Home) Address as Business Address: In order for an application for a Phone Service Business License to be approved, an individual, or firm, operating from a residence must agree to comply with the following:

1. No storage or inventory of products or equipment in the home, for wholesale or retail sales, except sample case.
2. No advertising of this address, other than normal listing in phone book.
3. No employees at this address, except the immediate family living on premises.
4. No trucks permitted, except pick-up or small panel.
5. No customer traffic to and from this address.
6. No telephone solicitation.
7. No sign on premises.
8. No business conducted on premises.

I have read and I agree to comply with the above requirements. If there are any violations, I understand my Business License will be revoked.
Signature _____

DO YOU WANT YOUR BUSINESS PLACED ON NEW BUSINESS LIST? CIRCLE ONE
YES YES NO

DEPARTMENT USE ONLY CERTIFICATE OF OCCUPANCY NO. _____ PERMIT NO. _____

TYPE OF LICENSE Mobile Sales FEE 45.00 DIV. I.D. # _____ LICENSE # _____

TYPE OF LICENSE _____ FEE 10.00 DIV. I.D. # _____ LICENSE # _____

TYPE OF LICENSE _____ FEE _____ DIV. I.D. # _____ LICENSE # _____

TYPE OF LICENSE _____ FEE _____ DIV. I.D. # _____ LICENSE # _____

EFFECTIVE DATE _____ EXPIRATION DATE 2-28-98 SEWER FEE DUE 860022

BUILDING	ZONING	FIRE	POLICE	CITY COUNCIL	RECOMMENDATION
RECOMMENDATION	RECOMMENDATION	RECOMMENDATION	RECOMMENDATION	RECOMMENDATION	RECOMMENDATION
SIGNATURE AND DATE	SIGNATURE AND DATE	SIGNATURE AND DATE	SIGNATURE AND DATE	SIGNATURE AND DATE	SIGNATURE AND DATE

OFFICE

3600-A 94492

CITY OF RENO BUSINESS LICENSE APPLICATION

P.O. BOX 1900 • RENO, NEVADA 89505

DATE OF APPLICATION 07 - 22 - 19 93 DATE YOU WISH TO START BUSINESS 05 - 03 - 19 93
 BUSINESS NAME HORIZON FREIGHT SYSTEMS, INC
 CORPORATE NAME HORIZON FREIGHT SYSTEMS, INC
 LICENSEE'S FULL NAME ROBERT L WHITE DATE OF BIRTH [REDACTED]
 SOCIAL SECURITY NO. [REDACTED] BUSINESS TELEPHONE 702-322-6646
 BUSINESS LOCATION ADDRESS 1775 E 4TH STREET RENO, NV 89512 HOME PHONE [REDACTED]
 MAILING ADDRESS SAME AS ABOVE

DESCRIBE NATURE OF BUSINESS, PRODUCTS TO BE SOLD, SERVICES TO BE RENDERED, BE SPECIFIC
LOCAL DELIVERY OF FREIGHT.

JOB SITE SAME AS ABOVE ADDRESS _____
 IF CONTRACTOR: NEVADA STATE CONTRACTOR NO. _____ AWARD BID, IF APPLICABLE _____
 STATE OF NEVADA SALES TAX NO. 0-208441-01-04

HAS ANY MEMBER OF THIS APPLYING FIRM OR INDIVIDUAL, DURING THE PAST FIVE YEARS, BEEN CONVICTED OF ANY OFFENCES, AS FOLLOWED: BUYING OR DISTRIBUTING NARCOTIC DRUGS, FRAUD OR INTENT TO DEFRAUD, LARCENY IN ANY DEGREE, ILLEGALLY USING OR CARRYING OR POSSESSING A PISTOL OR OTHER DANGEROUS WEAPONS, PROSTITUTION OR RELATED ACTIVITY? (PLEASE INITIAL) YES _____ NO _____
 IF "YES" STATE OFFENSE OR OFFENSES AND THE PUNISHMENT ASSESSED THEREFOR:

IS THIS A: SOLE PROPRIETORSHIP PARTNERSHIP CORPORATION ASSOCIATION
 NEW BUSINESS IN RENO DATE TO OPEN 5/3/93 NUMBER OF RENTAL UNITS _____
 CHANGE OF ADDRESS OLD BUSINESS ADDRESS 2020 FREEPORT BLVD SPARKS, NV
 CHANGE OF BUSINESS NAME OLD BUSINESS NAME HORIZON FREIGHT SYSTEMS, INC
 CHANGE OF OWNERSHIP OF EXISTING BUSINESS NAME OF PREVIOUS OWNER ROBERT L WHITE
 HOW IS BUSINESS OPERATED IN RENO (STORE, OFFICE, HOME*, VEHICLE, ETC.) OFFICE/WAREHOUSE/VEHICLES
 IF VEHICLES, LIST ALL LICENSE PLATE NUMBERS H1871 COMMERCIAL DMV

LIST THE NAMES OF ALL PERSONS HAVING AN INTEREST IN THIS BUSINESS

FULL NAME	TITLE	RESIDENCE ADDRESS	S.S. #	DATE OF BIRTH
1. <u>ROBERT L WHITE</u>	<u>PRESIDENT</u>	<u>[REDACTED]</u>	<u>[REDACTED]</u>	<u>[REDACTED]</u>
2. <u>MARSHA J. WHITE</u>	<u>SECRETARY</u>	<u>[REDACTED]</u>	<u>[REDACTED]</u>	<u>[REDACTED]</u>
3. _____	_____	_____	_____	_____
4. _____	_____	_____	_____	_____

I DECLARE UNDER PENALTY OF PERJURY THAT THE FOREGOING IS TRUE AND CORRECT

SIGNATURE [Signature] TITLE SECRETARY DATE 7/22/93

*Phone Service for Residence (Home) Address as Business Address: In order for an application for a Phone Service Business License to be approved, an individual, or firm, operating from a residence must agree to comply with the following:
 1. No storage or inventory of products or equipment in the home, for wholesale or retail sales, except sample case. 2. No advertising of this address, other than normal listing in phone book. 3. No employees at this address, except the immediate family living on premises. 4. No trucks permitted, except pick-up or small panel. 5. No customer traffic to and from this address. 6. No telephone solicitation. 7. No sign on premises. 8. No business conducted on premises.

I have read and I agree to comply with the above requirements. If there are any violations, I understand my Business License will be revoked.
 Signature _____

860022

DEPARTMENT USE ONLY	CERTIFICATE OF OCCUPANCY NO.	PERMIT NO.
TYPE OF LICENSE <u>6 Buss</u> FEE <u>45-</u> DIV. I.D. # _____ LICENSE # _____		
TYPE OF LICENSE <u>50% Pen</u> FEE <u>22.50</u> DIV. I.D. # _____ LICENSE # _____		
TYPE OF LICENSE _____ FEE _____ DIV. I.D. # _____ LICENSE # _____		
TYPE OF LICENSE <u>Adm Fee</u> FEE <u>10-</u> DIV. I.D. # _____ LICENSE # _____		
EFFECTIVE DATE _____ EXPIRATION DATE _____ SEWER FEE DUE _____		

BUILDING	ZONING	FIRE	POLICE	CITY COUNCIL
RECOMMENDATION _____	RECOMMENDATION _____	RECOMMENDATION _____	RECOMMENDATION _____	RECOMMENDATION _____
SIGNATURE AND DATE _____	SIGNATURE AND DATE _____	SIGNATURE AND DATE _____	SIGNATURE AND DATE _____	SIGNATURE AND DATE _____

A81329

CITY OF RENO

SOUTH CENTER & EAST LIBERTY STREETS
P.O. BOX 1900 - RENO, NEVADA 89505

BUSINESS LICENSE TRANSFER APPLICATION

THIS TRANSFER INVOICES:

DATE 6/23/88

CHANGE OF LOCATION X

CHANGE OF FIRM NAME _____

OTHER _____

FIRM NAME: Western Courier Service TELEPHONE: 329-6624

LICENSEE: Sandra Sutton TELEPHONE: 972-7550

FIRM ADDRESS: 1775 E 4th St

Reno NV

FROM: 2335 Dickerson Rd

TO: 1775 E 4th St

MAILING ADDRESS: P.O. Box # 3748

Sparks, NV 89432

I, Sandra Sutton THE UNDERSIGNED, BEING DULY SWORN, SAYS;

I AM licensee OF THE ABOVE NAMED FIRM, AND HEREBY MAKE APPLICATION FOR

TRANSFER AS ABOVE, PERTAINING TO: Van Transport TYPE OF BUSINESS LICENSE.

BY Sandra Sutton TITLE owner

CHECKED BY: PLANNING _____ FIRE _____ BUILDING _____ HEALTH _____

CERTIFICATE OF OCCUPANCY # _____ PERMIT # _____

TRANSFER FROM LICENSE # AT RENEWAL TO # _____

SEWER FEE 86022 FRACTIONAL FEE _____ EXPIRES 6-30-89

N

LICENSE INSPECTOR P. B.

APPLICATION TO CITY COUNCIL:

FIRST READING: _____

SECOND READING: _____

DEFERRED _____

APPROVED _____ DENIED _____

CHIEF OF POLICE _____

5.00
35.00 } PO 8627



855 Mill Street, Suite 2B, Reno, NV 89502 | Phone: 775.284.3970 | Fax: 866.755.7619
NV Laboratory ID: NV00923 | EPA Laboratory ID: NV00923

Nevada Analytical Services

Nevada Analytical Services
855 Mill Street, Suite 2B
Reno, NV, 89502

Laboratory Report Identification: 0120092
Submission Date: 1/17/2020

Wednesday, February 5, 2020

Waters Vacuum Truck Service
Justin Waters
PO Box 18160
Reno, NV 89511

Dear Justin:

Results for the analytical test(s) submitted on the date above are detailed in the following report.

Unless it is otherwise noted in the preceding analytical report(s), all samples submitted for analysis were received within their acceptable hold times, properly preserved, and in acceptable condition for their respective analyses.

Thank you for choosing NAS for your analytical testing requirements.

Report Comments: None.

Sincerely,

Michael R. Genova
Technical Director

2/5/2020

Date

References

mg/L: Milligrams/Liter (ppm)
mg/kg: Milligrams/Kilogram (ppm)
ppm: Parts per million
* Contract Laboratory

ND: Not Detected at RL
RL: Reporting Limit (calculation: $RL = DF * DL$)
DL: Detection Limit
DF: Dilution Factor

UL: Under Laboratory Established Limits
OL: Over Laboratory Established Limits

Reported analytical results relate only to the item(s) tested or to the sample(s) as received by the laboratory.



855 Mill Street, Suite 2B, Reno, NV 89502 | Phone: 775.284.3970 | Fax: 866.755.7619
 NV Laboratory ID :NV00923 | EPA Laboratory ID: NV00923

Nevada Analytical Services

Laboratory Report Identification: 0120092

Company/Client: Waters Vacuum Truck Service

Contact: Justin Waters
Address: PO Box 18160
City: Reno
State: NV
Zip: 89511
Phone: (775) 825-1595
Fax: (775) 825-1692

Submission Date: 1/17/2020
Sampling Site: Wells RV Storage
Project: N/A
Reference Number: N/A
PO Number: JUSTIN
Sampled By: Laboratory

Client Sample Identification: 1775 East 4th St

Sampling Date: 1/17/2020

Laboratory Sample Identification: 0120092-1

Matrix: Aqueous

Analysis	Description	Result	Units	Method	Date Analyzed	DF	DL	RL
pH	Aqueous, (at 25 °C)	6.88	S.I.U.	SM 4500-H+ B	1/17/2020			
Mercury (Hg)	Aqueous, EPA 7470A, TCLP	ND	mg/L	EPA 7470A	1/27/2020	10	0.001	0.01
Total Petroleum Hydrocarbons-Gas	Purgable-Gas Range (as BTXE),	ND	mg/L	EPA 8260	1/31/2020	20	0.005	0.1
Total Petroleum Hydrocarbons-Diesel	Extractable-Diesel Range, Aqueous	53.7	mg/L	EPA 8015	1/21/2020	1	20	20
Total Petroleum Hydrocarbons-Oil	Extractable-Oil Range, Aqueous	ND	mg/L	EPA 8015	1/21/2020	1	100	100

References

mg/L: Milligrams/Liter (ppm)
 mg/kg: Milligrams/Kilogram (ppm)
 ppm: Parts per million
 * Contract Laboratory

ND: Not Detected at RL
 RL: Reporting Limit (calculation: RL = DF * DL)
 DL: Detection Limit
 DF: Dilution Factor

UL: Under Laboratory Established Limits
 OL: Over Laboratory Established Limits



855 Mill Street, Suite 2B, Reno, NV 89502 | Phone: 775.284.3970 | Fax: 866.755.7619
 NV Laboratory ID: NV00923 | EPA Laboratory ID: NV00923

Nevada Analytical Services

Laboratory Report Identification: 0120092

Company/Client: Waters Vacuum Truck Service
Contact: Justin Waters
Address: PO Box 18160
City: Reno
State: NV
Zip: 89511
Phone: (775) 825-1595
Fax: (775) 825-1692

Submission Date: 1/17/2020
Sampling Site: Wells RV Storage
Project: N/A
Reference Number: N/A
PO Number: JUSTIN
Sampled By: Laboratory

Client Sample Identification: 1775 East 4th St

Sampling Date: 1/17/2020

Laboratory Sample Identification: 0120092-1

Matrix: Aqueous

TCLP-7 Metals

by Inductively Coupled Plasma / Atomic Emission Spectrometry (ICP /AES)
 EPA Method 6010

Quality Control Data

Analyte	Result	Units	RL	Date Analyzed	Detection Limit	Dilution Factor	Method Blank	*CCV % Recovery
Arsenic (As)	ND	mg/L	0.5	1/24/2020	0.050	10	ND	101.6%
Barium (Ba)	ND	mg/L	0.5	1/24/2020	0.050	10	ND	98.4%
Cadmium (Cd)	ND	mg/L	0.5	1/24/2020	0.050	10	ND	99.6%
Chromium (Cr)	ND	mg/L	0.5	1/24/2020	0.050	10	ND	97.2%
Lead (Pb)	ND	mg/L	0.5	1/24/2020	0.050	10	ND	99.0%
Selenium (Se)	ND	mg/L	0.5	1/24/2020	0.050	10	ND	103.4%
Silver (Ag)	ND	mg/L	0.5	1/24/2020	0.050	10	ND	98.6%

QC Batch Identification: 012420-1

QC Remarks: All batch QC values within limits ($\pm 30\%$).

QC Batch Analysis Date: 1/24/2020

CCV = Continuing Calibration Verification

* Continuing Calibration Verification (CCV) Percent Recovery Criteria: 70 - 130%

Report Remarks:

References

mg/L: Milligrams/Liter (ppm)

ND: Not Detected at RL

mg/kg: Milligrams/Kilogram (ppm)

RL: Reporting Limit (calculation: $RL = DF * DL$)

UL: Under Laboratory Established Limits

ppm: Parts per million

DL: Detection Limit

OL: Over Laboratory Established Limits

* Contract Laboratory

DF: Dilution Factor

Reported analytical results relate only to the item(s) tested or to the sample(s) as received by the laboratory.



855 Mill Street, Suite 2B, Reno, NV 89502 | Phone: 775.284.3970 | Fax: 866.755.7619
 NV Laboratory ID :NV00923 | EPA Laboratory ID: NV00923

Nevada Analytical Services

Laboratory Report Identification: 0120092

Company/Client: Waters Vacuum Truck Service

Contact: Justin Waters
Address: PO Box 18160
City: Reno
State: NV
Zip: 89511
Phone: (775) 825-1595
Fax: (775) 825-1692

Submission Date: 1/17/2020
Sampling Site: Wells RV Storage
Project: N/A
Reference Number: N/A
PO Number: JUSTIN
Sampled By: Laboratory

Client Sample Identification: 1775 East 4th St

Sampling Date: 1/17/2020

Laboratory Sample Identification: 0120092-1

Matrix: Aqueous

TCLP-11 Organics

by Gas Chromatography / Mass Spectrometry (GC/MS)
 EPA Method 8260

Quality Control Data

Analyte	Result	Units	RL	Date Analyzed	Detection Limit	Dilution Factor	Method Blank	*CCV % Recovery
Benzene	ND	mg/L	0.10	1/31/2020	0.005	20	ND	121.4%
Carbon Tetrachloride	ND	mg/L	0.10	1/31/2020	0.005	20	ND	112.6%
Chlorobenzene	ND	mg/L	0.10	1/31/2020	0.005	20	ND	100.6%
Chloroform	ND	mg/L	0.10	1/31/2020	0.005	20	ND	104.4%
1, 4-Dichlorobenzene	ND	mg/L	0.10	1/31/2020	0.005	20	ND	97.2%
1, 2-Dichloroethane	ND	mg/L	0.10	1/31/2020	0.005	20	ND	108.2%
1, 1-Dichloroethylene	ND	mg/L	0.10	1/31/2020	0.005	20	ND	93.8%
Methyl Ethyl Ketone (MEK)	ND	mg/L	1.00	1/31/2020	0.050	20	ND	108.0%
Tetrachloroethylene	ND	mg/L	0.10	1/31/2020	0.005	20	ND	97.2%
Trichloroethylene	ND	mg/L	0.10	1/31/2020	0.005	20	ND	100.0%
Vinyl Chloride	ND	mg/L	0.10	1/31/2020	0.005	20	ND	74.4%

Surrogates	% Recovery	QC Batch Identification:
Dibromofluoromethane	112	012720-1
Toluene-d8	105	QC Batch Analysis Date: 1/28/2020
4-Bromofluorobenzene	105	

QC Remarks: All batch QC values within limits (± 30%).

Report remarks:

References

mg/L: Milligrams/Liter (ppm) ND: Not Detected at RL UL: Under Laboratory Established Limits
 mg/kg: Milligrams/Kilogram (ppm) RL: Reporting Limit (calculation: RL = DF * DL) OL: Over Laboratory Established Limits
 ppm: Parts per million DL: Detection Limit
 * Contract Laboratory DF: Dilution Factor



Nevada Analytical Services

855 Mill Street, Suite 2B, Reno, NV 89502
Phone: 775.284.3970 | Fax: 866.755.7619
EPA Lab Code: NV000923 | NV Laboratory ID: NV000923

Chain of Custody / Analytical Request Form

Laboratory Use Only

Laboratory Identification: 01200092

Page 1 of 1

Company/Client WATERS VACUUM TRUCK SERVICE

Report Address: Justin Walters | Invoice Address: (Same as report)

Contact: PO Box 18160 | Address: Reno, NV 89511

City: Reno | State: NV | Zip: 89511

Phone: 775-825-1595 | Fax: 775-825-1692

Report Results Via: E-Mail Fax Regular Mail

SAMPLE INFORMATION

Sampled by: Bryan Eldem | P.O. Number: JUSTIN

Signature: [Signature] | Site: Wells RV Storage

EPA/State Compliance? Yes No

Sample Identification (Name, Location, etc.): 1775 East 4th St. (400 gal S/O)

Collection Date: 12/20/11 | Collection Time: 11:45

Sample Matrix: A | Qty: 2

Containers Intact? Yes No

Containers Labeled Properly? Yes No

Custody Seal(s)? Yes No

1) Relinquished by: Bryan Eldem

Company: NAS

3) Relinquished by: Print

ANALYSIS

pH	<input checked="" type="checkbox"/>
TCLP-7 Metals	<input checked="" type="checkbox"/>
TCLP-11 Organics	<input checked="" type="checkbox"/>
TPH-Diesel	<input checked="" type="checkbox"/>
TPH-Gas	<input checked="" type="checkbox"/>
TPH-Oil	<input checked="" type="checkbox"/>
Mercury	<input checked="" type="checkbox"/>

SEE ATTACHED (Analysis List)

PRESERVATION (Laboratory Use Only)

CONTAINER						
A	B	C	D	E	F	G

Normal Turnaround Time (TAT)
R → Same Day
U → 24-Hour
S → 2-Day

Comments

Laboratory Use Only

Cooler ID(s):

Shipped by: Gail Beckmann

2) Received by: Print

Company: NAS

4) Received by: Print

Signature: [Signature]


Date/Time: 1-17-20 11:30

Certain circumstances will require samples submitted to Nevada Analytical Services LLC to be subcontracted to other certified laboratories in order to complete the required analysis. All sub-contracted data will be clearly noted on your analytical report. Samples are discarded thirty days after results are reported unless other arrangements are made. Hazardous samples will be returned to client or disposed of at client expense.

White - Client Copy Yellow - Laboratory Copy Pink - Laboratory Administration Copy

EDR Reports

Historical Topographic Maps & Aerial Photographs



1775 E 4th St
1775 E 4th St
Reno, NV 89512

Inquiry Number: 6209140.3

September 29, 2020

Certified Sanborn® Map Report



6 Armstrong Road, 4th floor
Shelton, CT 06484
Toll Free: 800.352.0050
www.edrnet.com

Certified Sanborn® Map Report

09/29/20

Site Name:

1775 E 4th St
1775 E 4th St
Reno, NV 89512
EDR Inquiry # 6209140.3

Client Name:

Nova Geotechnical & Inspections Service:
4480 West Hacienda Ave
Las Vegas, NV 89118
Contact: Stefanie Costa Rica



The Sanborn Library has been searched by EDR and maps covering the target property location as provided by Nova Geotechnical & Inspections Services were identified for the years listed below. The Sanborn Library is the largest, most complete collection of fire insurance maps. The collection includes maps from Sanborn, Bromley, Perris & Browne, Hopkins, Barlow, and others. Only Environmental Data Resources Inc. (EDR) is authorized to grant rights for commercial reproduction of maps by the Sanborn Library LLC, the copyright holder for the collection. Results can be authenticated by visiting www.edrnet.com/sanborn.

The Sanborn Library is continually enhanced with newly identified map archives. This report accesses all maps in the collection as of the day this report was generated.

Certified Sanborn Results:

Certification # 588D-451C-B1A9
PO # NA
Project E-19-017-007

UNMAPPED PROPERTY

This report certifies that the complete holdings of the Sanborn Library, LLC collection have been searched based on client supplied target property information, and fire insurance maps covering the target property were not found.



Sanborn® Library search results

Certification #: 588D-451C-B1A9

The Sanborn Library includes more than 1.2 million fire insurance maps from Sanborn, Bromley, Perris & Browne, Hopkins, Barlow and others which track historical property usage in approximately 12,000 American cities and towns. Collections searched:

- Library of Congress
- University Publications of America
- EDR Private Collection

The Sanborn Library LLC Since 1866™

Limited Permission To Make Copies

Nova Geotechnical & Inspections Services (the client) is permitted to make up to FIVE photocopies of this Sanborn Map transmittal and each fire insurance map accompanying this report solely for the limited use of its customer. No one other than the client is authorized to make copies. Upon request made directly to an EDR Account Executive, the client may be permitted to make a limited number of additional photocopies. This permission is conditioned upon compliance by the client, its customer and their agents with EDR's copyright policy; a copy of which is available upon request.

Disclaimer - Copyright and Trademark Notice

This Report contains certain information obtained from a variety of public and other sources reasonably available to Environmental Data Resources, Inc. It cannot be concluded from this Report that coverage information for the target and surrounding properties does not exist from other sources. NO WARRANTY EXPRESSED OR IMPLIED, IS MADE WHATSOEVER IN CONNECTION WITH THIS REPORT. ENVIRONMENTAL DATA RESOURCES, INC. SPECIFICALLY DISCLAIMS THE MAKING OF ANY SUCH WARRANTIES, INCLUDING WITHOUT LIMITATION, MERCHANTABILITY OR FITNESS FOR A PARTICULAR USE OR PURPOSE. ALL RISK IS ASSUMED BY THE USER. IN NO EVENT SHALL ENVIRONMENTAL DATA RESOURCES, INC. BE LIABLE TO ANYONE, WHETHER ARISING OUT OF ERRORS OR OMISSIONS, NEGLIGENCE, ACCIDENT OR ANY OTHER CAUSE, FOR ANY LOSS OF DAMAGE, INCLUDING, WITHOUT LIMITATION, SPECIAL, INCIDENTAL, CONSEQUENTIAL, OR EXEMPLARY DAMAGES. ANY LIABILITY ON THE PART OF ENVIRONMENTAL DATA RESOURCES, INC. IS STRICTLY LIMITED TO A REFUND OF THE AMOUNT PAID FOR THIS REPORT. Purchaser accepts this Report "AS IS". Any analyses, estimates, ratings, environmental risk levels or risk codes provided in this Report are provided for illustrative purposes only, and are not intended to provide, nor should they be interpreted as providing any facts regarding, or prediction or forecast of, any environmental risk for any property. Only a Phase I Environmental Site Assessment performed by an environmental professional can provide information regarding the environmental risk for any property. Additionally, the information provided in this Report is not to be construed as legal advice. Copyright 2020 by Environmental Data Resources, Inc. All rights reserved. Reproduction in any media or format, in whole or in part, of any report or map of Environmental Data Resources, Inc., or its affiliates, is prohibited without prior written permission.

EDR and its logos (including Sanborn and Sanborn Map) are trademarks of Environmental Data Resources, Inc. or its affiliates. All other trademarks used herein are the property of their respective owners.

1775 E 4th St
1775 E 4th St
Reno, NV 89512

Inquiry Number: 6209140.4

September 29, 2020

EDR Historical Topo Map Report

with QuadMatch™



6 Armstrong Road, 4th floor
Shelton, CT 06484
Toll Free: 800.352.0050
www.edrnet.com

EDR Historical Topo Map Report

09/29/20

Site Name:

1775 E 4th St
1775 E 4th St
Reno, NV 89512
EDR Inquiry # 6209140.4

Client Name:

Nova Geotechnical & Inspections Service
4480 West Hacienda Ave
Las Vegas, NV 89118
Contact: Stefanie Costa Rica



EDR Topographic Map Library has been searched by EDR and maps covering the target property location as provided by Nova Geotechnical & Inspections Services were identified for the years listed below. EDR's Historical Topo Map Report is designed to assist professionals in evaluating potential liability on a target property resulting from past activities. EDR's Historical Topo Map Report includes a search of a collection of public and private color historical topographic maps, dating back to the late 1800s.

Search Results:**Coordinates:**

P.O.#	NA	Latitude:	39.534764 39° 32' 5" North
Project:	E-19-017-007	Longitude:	-119.790939 -119° 47' 27" West
		UTM Zone:	Zone 11 North
		UTM X Meters:	260139.22
		UTM Y Meters:	4379842.94
		Elevation:	4477.00' above sea level

Maps Provided:

2015
1982
1974
1967
1951
1950
1893
1891

Disclaimer - Copyright and Trademark Notice

This Report contains certain information obtained from a variety of public and other sources reasonably available to Environmental Data Resources, Inc. It cannot be concluded from this Report that coverage information for the target and surrounding properties does not exist from other sources. NO WARRANTY EXPRESSED OR IMPLIED, IS MADE WHATSOEVER IN CONNECTION WITH THIS REPORT. ENVIRONMENTAL DATA RESOURCES, INC. SPECIFICALLY DISCLAIMS THE MAKING OF ANY SUCH WARRANTIES, INCLUDING WITHOUT LIMITATION, MERCHANTABILITY OR FITNESS FOR A PARTICULAR USE OR PURPOSE. ALL RISK IS ASSUMED BY THE USER. IN NO EVENT SHALL ENVIRONMENTAL DATA RESOURCES, INC. BE LIABLE TO ANYONE, WHETHER ARISING OUT OF ERRORS OR OMISSIONS, NEGLIGENCE, ACCIDENT OR ANY OTHER CAUSE, FOR ANY LOSS OF DAMAGE, INCLUDING, WITHOUT LIMITATION, SPECIAL, INCIDENTAL, CONSEQUENTIAL, OR EXEMPLARY DAMAGES. ANY LIABILITY ON THE PART OF ENVIRONMENTAL DATA RESOURCES, INC. IS STRICTLY LIMITED TO A REFUND OF THE AMOUNT PAID FOR THIS REPORT. Purchaser accepts this Report "AS IS". Any analyses, estimates, ratings, environmental risk levels or risk codes provided in this Report are provided for illustrative purposes only, and are not intended to provide, nor should they be interpreted as providing any facts regarding, or prediction or forecast of, any environmental risk for any property. Only a Phase I Environmental Site Assessment performed by an environmental professional can provide information regarding the environmental risk for any property. Additionally, the information provided in this Report is not to be construed as legal advice.

Copyright 2020 by Environmental Data Resources, Inc. All rights reserved. Reproduction in any media or format, in whole or in part, of any report or map of Environmental Data Resources, Inc., or its affiliates, is prohibited without prior written permission.

EDR and its logos (including Sanborn and Sanborn Map) are trademarks of Environmental Data Resources, Inc. or its affiliates. All other trademarks used herein are the property of their respective owners.

Topo Sheet Key

This EDR Topo Map Report is based upon the following USGS topographic map sheets.

2015 Source Sheets



Reno
2015
7.5-minute, 24000

1982 Source Sheets



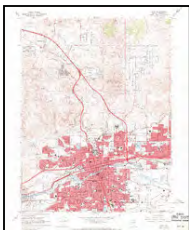
Reno
1982
7.5-minute, 24000
Aerial Photo Revised 1978

1974 Source Sheets



Reno
1974
7.5-minute, 24000
Aerial Photo Revised 1974

1967 Source Sheets



Reno
1967
7.5-minute, 24000
Aerial Photo Revised 1966

Topo Sheet Key

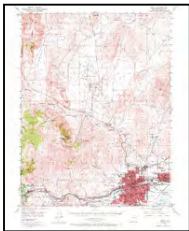
This EDR Topo Map Report is based upon the following USGS topographic map sheets.

1951 Source Sheets



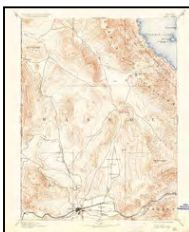
Reno
1951
15-minute, 62500
Aerial Photo Revised 1946

1950 Source Sheets



Reno
1950
15-minute, 62500
Aerial Photo Revised 1946

1893 Source Sheets

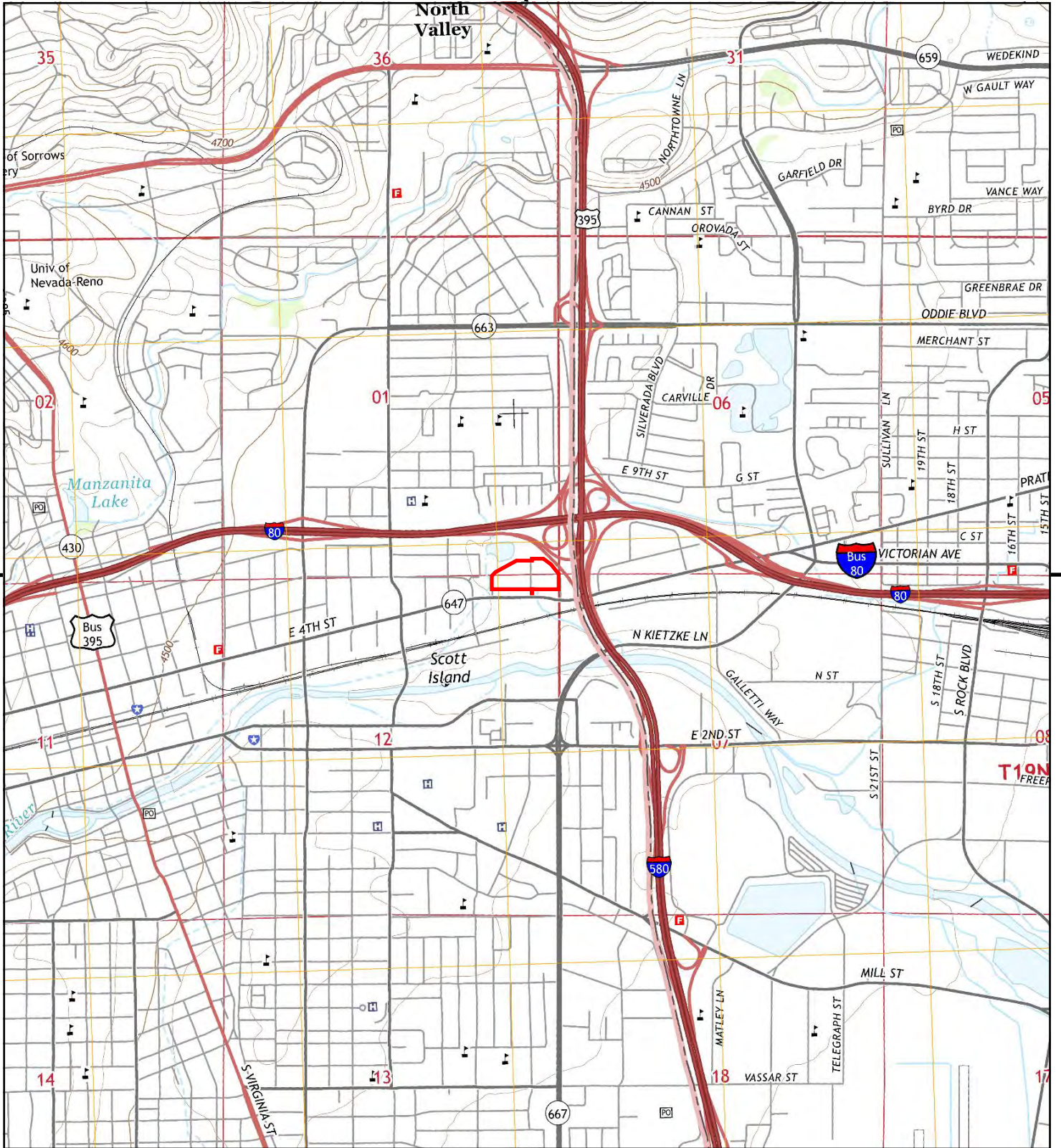


Reno
1893
30-minute, 125000

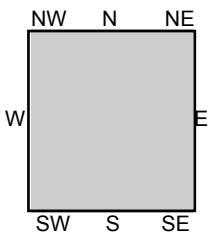
1891 Source Sheets



Reno
1891
30-minute, 125000



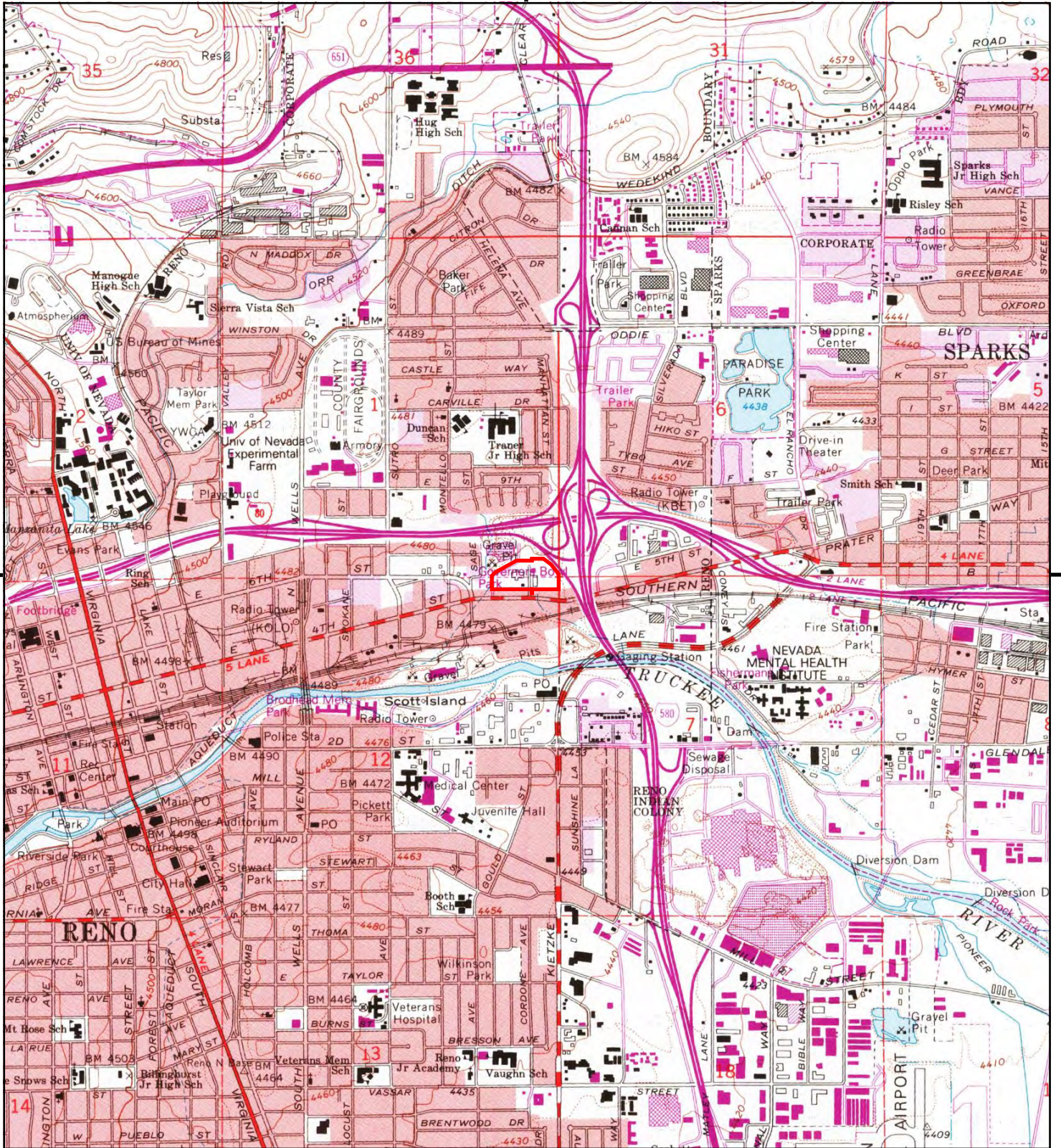
This report includes information from the following map sheet(s).



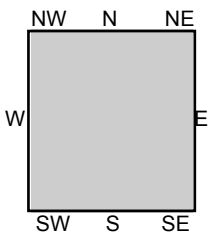
TP, Reno, 2015, 7.5-minute

SITE NAME: 1775 E 4th St
 ADDRESS: 1775 E 4th St
 Reno, NV 89512
 CLIENT: Nova Geotechnical & Inspections Service





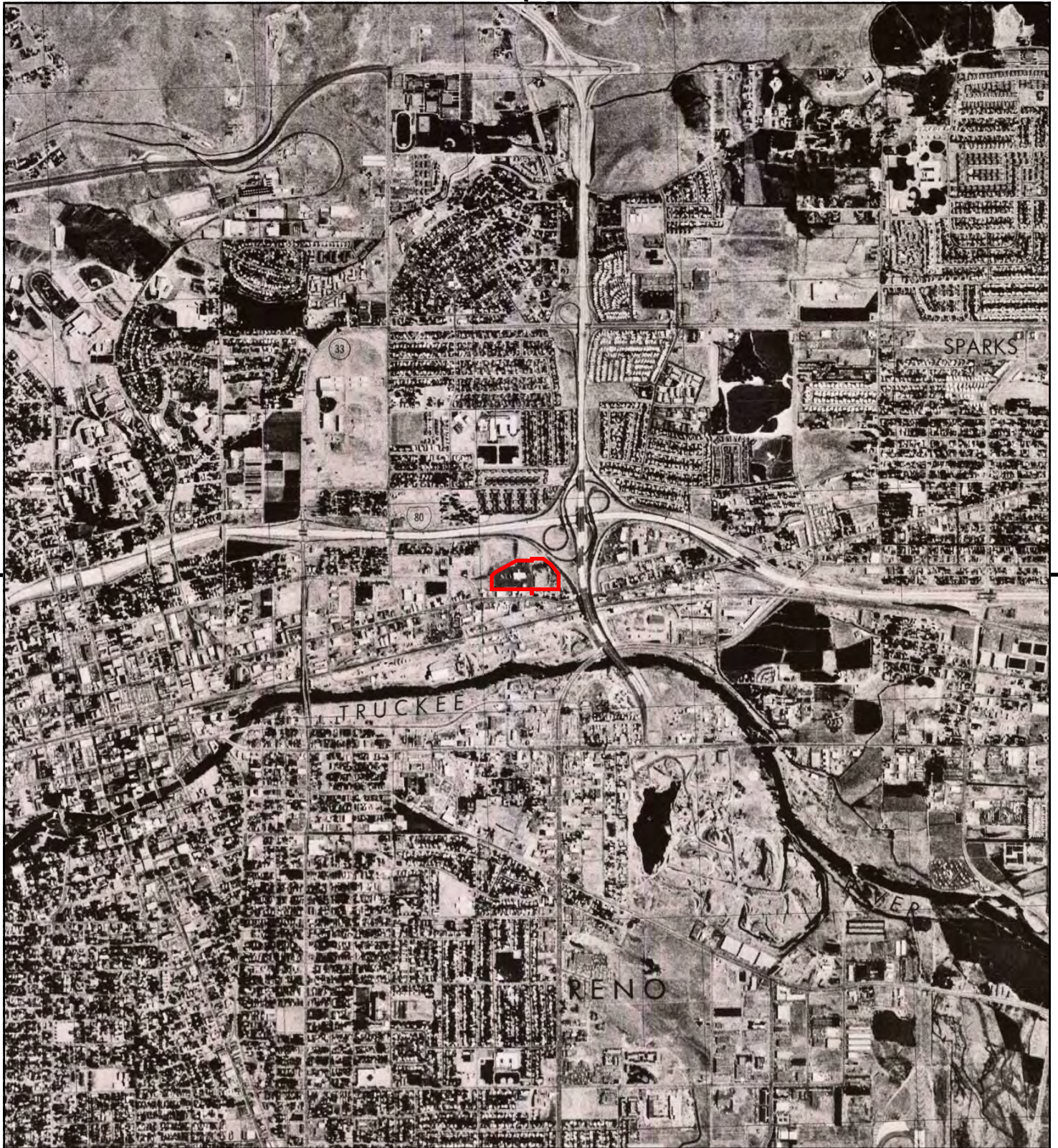
This report includes information from the following map sheet(s).



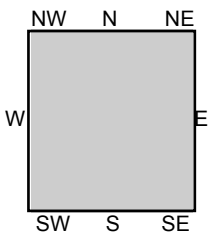
TP, Reno, 1982, 7.5-minute

SITE NAME: 1775 E 4th St
 ADDRESS: 1775 E 4th St
 Reno, NV 89512
 CLIENT: Nova Geotechnical & Inspections Service





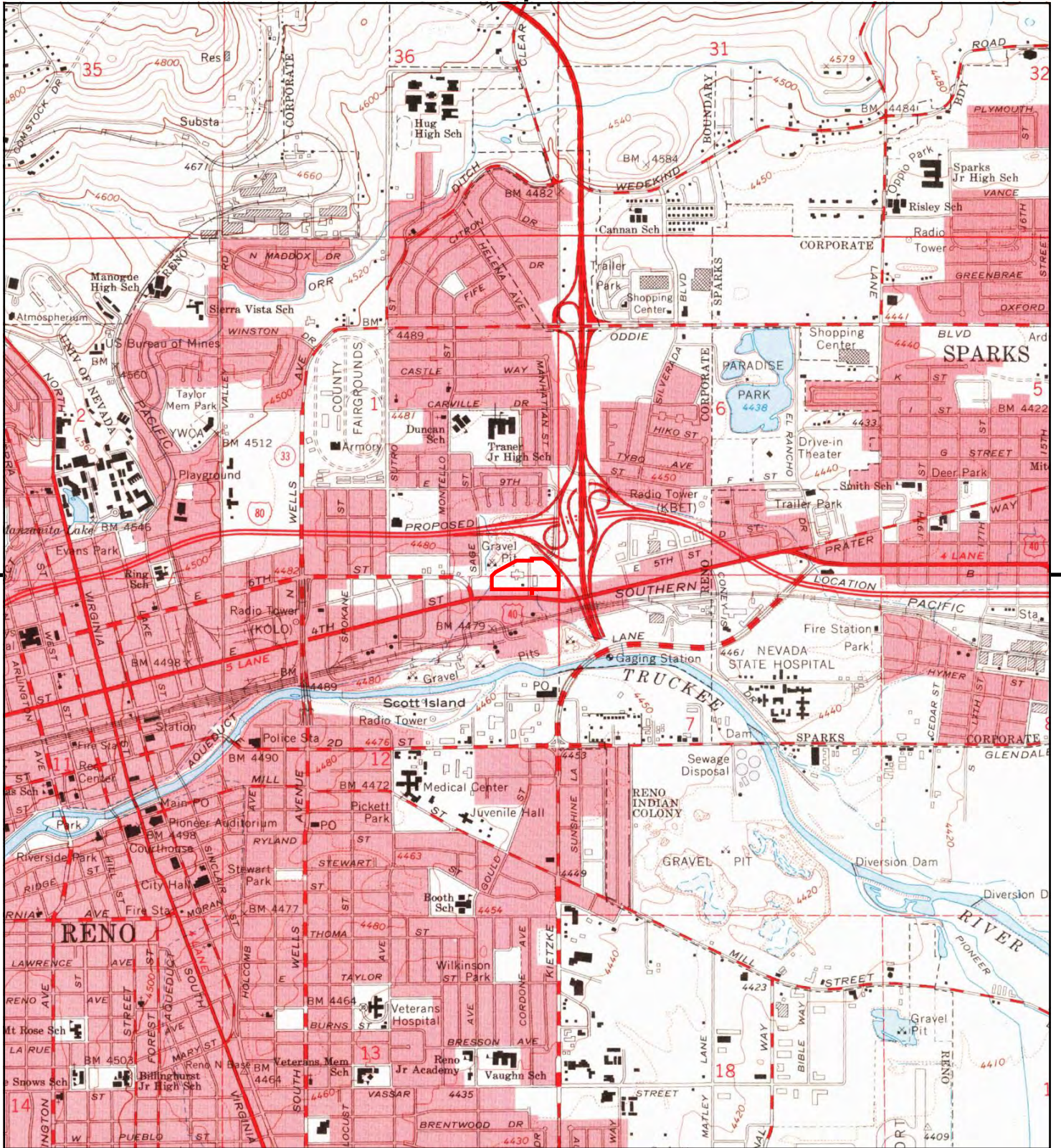
This report includes information from the following map sheet(s).



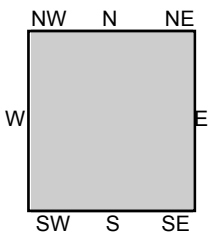
TP, Reno, 1974, 7.5-minute

SITE NAME: 1775 E 4th St
ADDRESS: 1775 E 4th St
Reno, NV 89512
CLIENT: Nova Geotechnical & Inspections Service





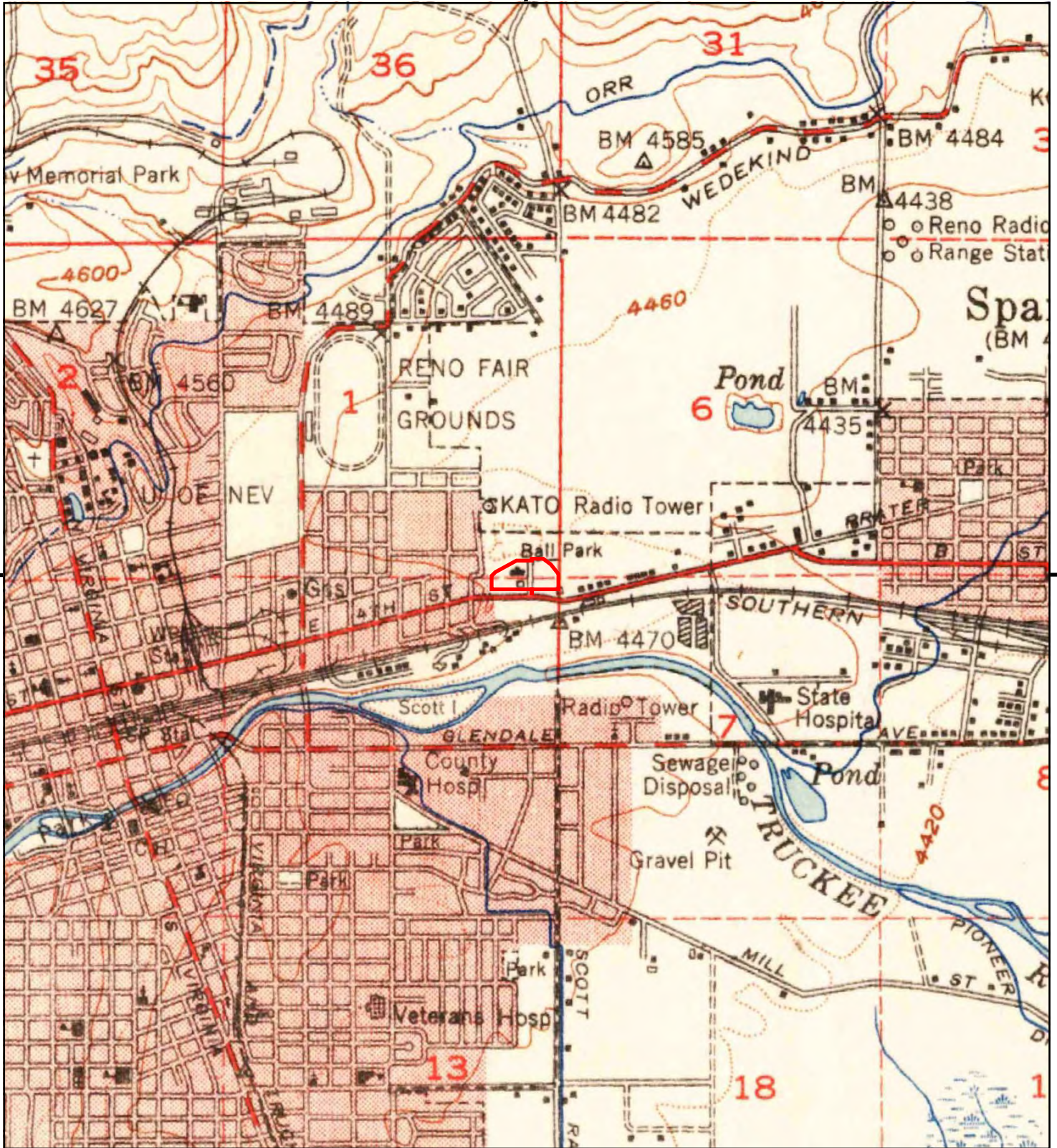
This report includes information from the following map sheet(s).



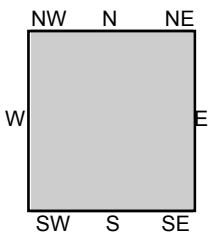
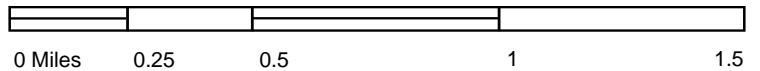
TP, Reno, 1967, 7.5-minute

SITE NAME: 1775 E 4th St
 ADDRESS: 1775 E 4th St
 Reno, NV 89512
 CLIENT: Nova Geotechnical & Inspections Service





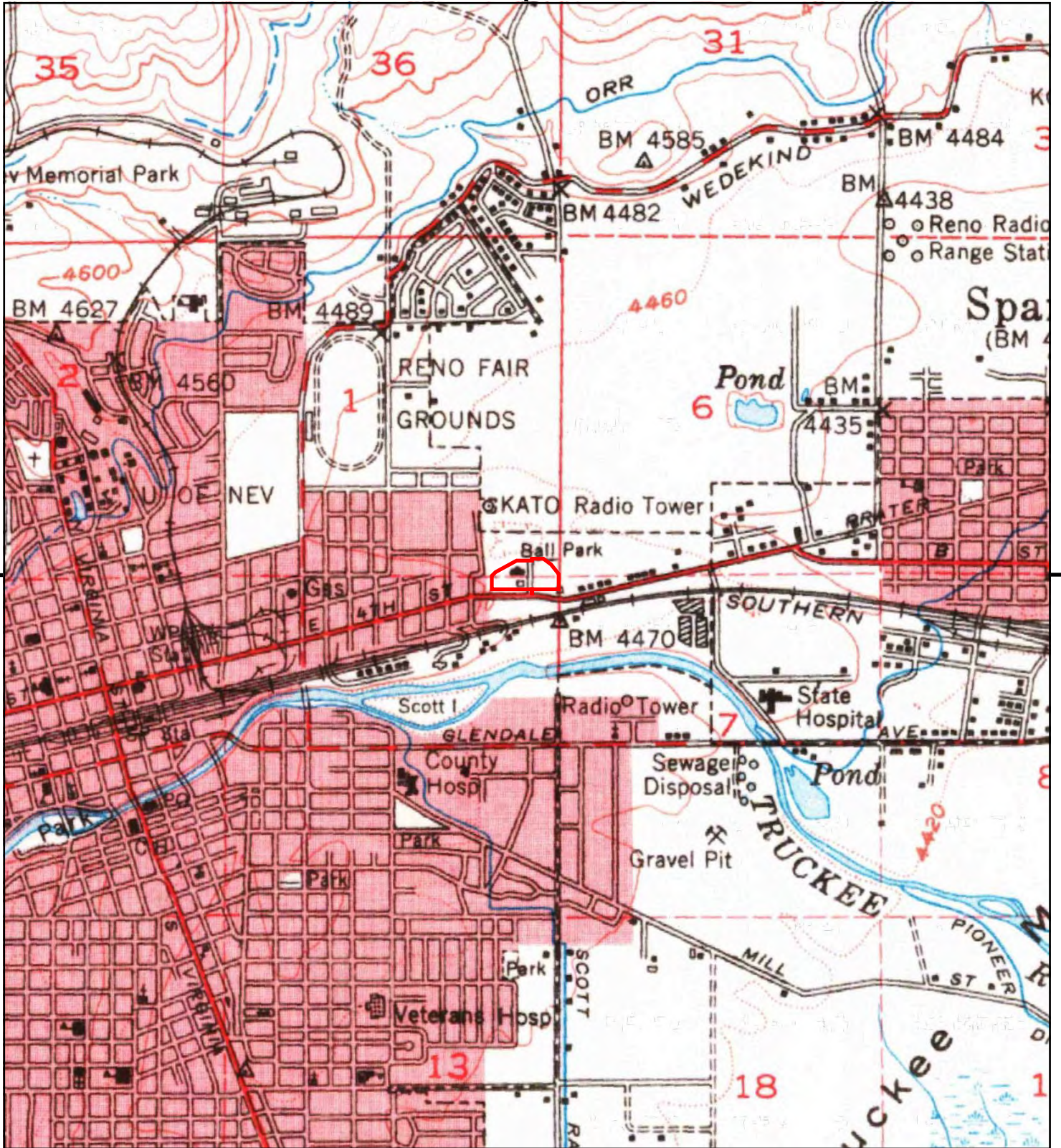
This report includes information from the following map sheet(s).



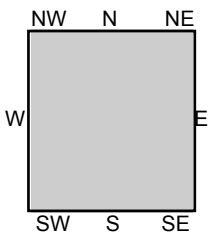
TP, Reno, 1951, 15-minute

SITE NAME: 1775 E 4th St
 ADDRESS: 1775 E 4th St
 Reno, NV 89512
 CLIENT: Nova Geotechnical & Inspections Service





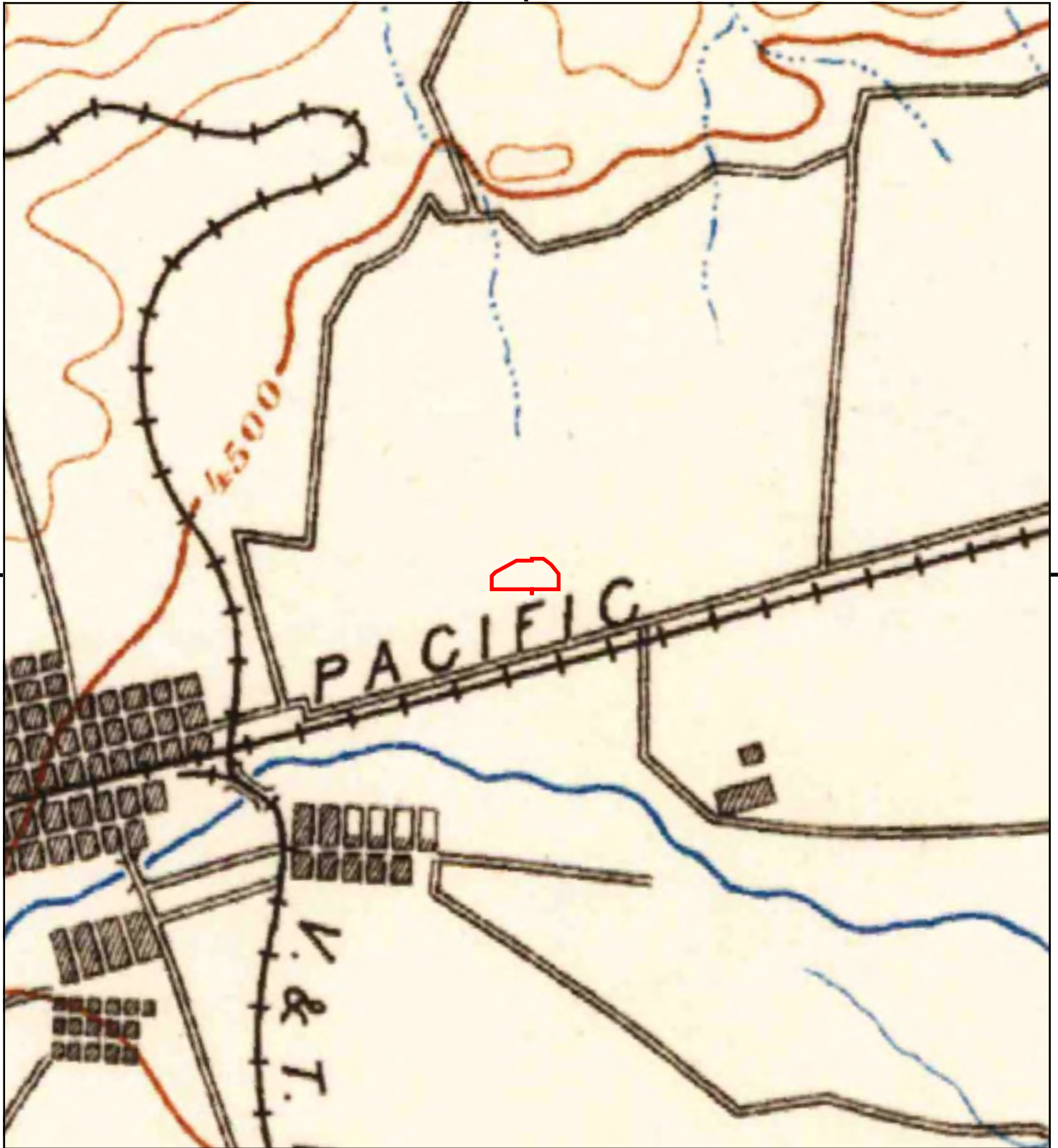
This report includes information from the following map sheet(s).



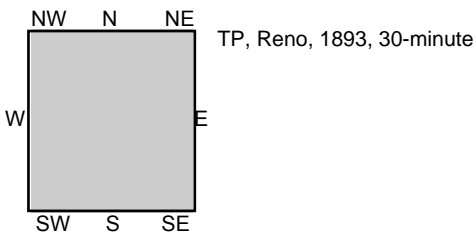
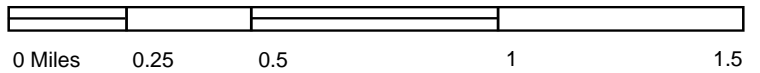
TP, Reno, 1950, 15-minute

SITE NAME: 1775 E 4th St
 ADDRESS: 1775 E 4th St
 Reno, NV 89512
 CLIENT: Nova Geotechnical & Inspections Service



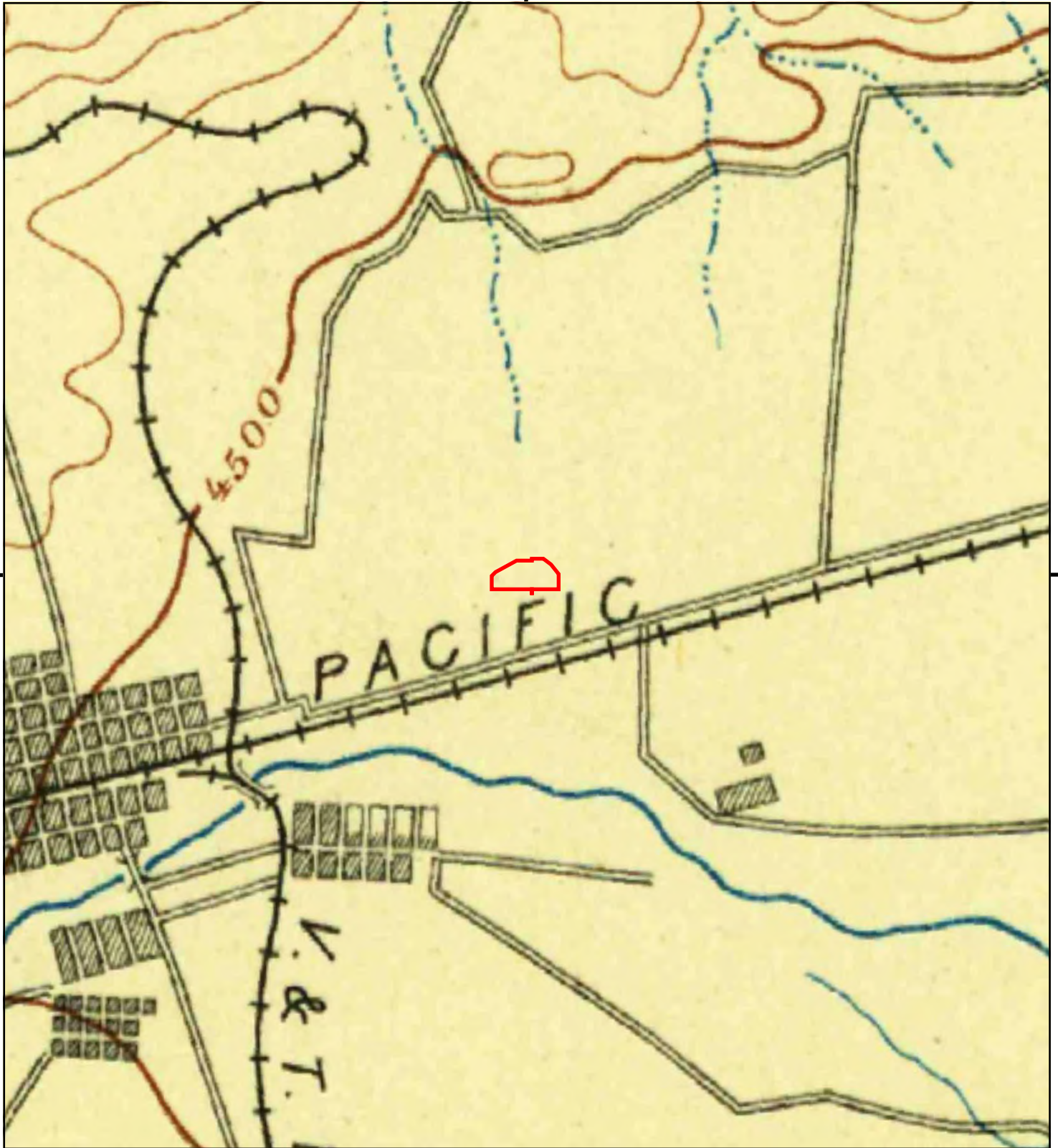


This report includes information from the following map sheet(s).

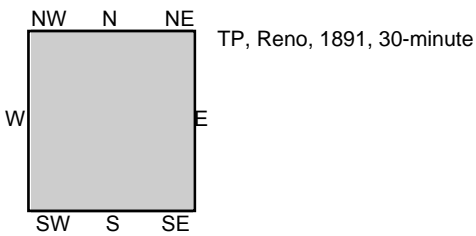
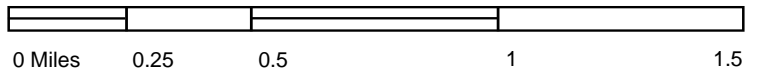


SITE NAME: 1775 E 4th St
 ADDRESS: 1775 E 4th St
 Reno, NV 89512
 CLIENT: Nova Geotechnical & Inspections Service





This report includes information from the following map sheet(s).



SITE NAME: 1775 E 4th St
ADDRESS: 1775 E 4th St
Reno, NV 89512
CLIENT: Nova Geotechnical & Inspections Service





1775 E 4th St

1775 E 4th St

Reno, NV 89512

Inquiry Number: 6209140.8

September 30, 2020

The EDR Aerial Photo Decade Package



6 Armstrong Road, 4th floor
Shelton, CT 06484
Toll Free: 800.352.0050
www.edrnet.com

EDR Aerial Photo Decade Package

09/30/20

Site Name:

1775 E 4th St
1775 E 4th St
Reno, NV 89512
EDR Inquiry # 6209140.8

Client Name:

Nova Geotechnical & Inspections Service
4480 West Hacienda Ave
Las Vegas, NV 89118
Contact: Stefanie Costa Rica



Environmental Data Resources, Inc. (EDR) Aerial Photo Decade Package is a screening tool designed to assist environmental professionals in evaluating potential liability on a target property resulting from past activities. EDR's professional researchers provide digitally reproduced historical aerial photographs, and when available, provide one photo per decade.

Search Results:

<u>Year</u>	<u>Scale</u>	<u>Details</u>	<u>Source</u>
2017	1"=500'	Flight Year: 2017	USDA/NAIP
2010	1"=500'	Flight Year: 2010	USDA/NAIP
2006	1"=500'	Flight Year: 2006	USDA/NAIP
1999	1"=500'	Acquisition Date: September 06, 1999	USGS/DOQQ
1994	1"=500'	Flight Date: June 21, 1994	USGS
1984	1"=1000'	Flight Date: September 07, 1984	USGS
1980	1"=1000'	Flight Date: January 22, 1980	BELL
1978	1"=500'	Flight Date: January 20, 1978	NHD
1972	1"=500'	Flight Date: June 01, 1972	SLA
1966	1"=500'	Flight Date: May 17, 1966	USGS
1962	1"=500'	Flight Date: June 21, 1962	NHD
1953	1"=500'	Flight Date: April 01, 1953	USGS
1946	1"=500'	Flight Date: November 01, 1946	USGS
1939	1"=500'	Flight Date: June 29, 1939	USDA

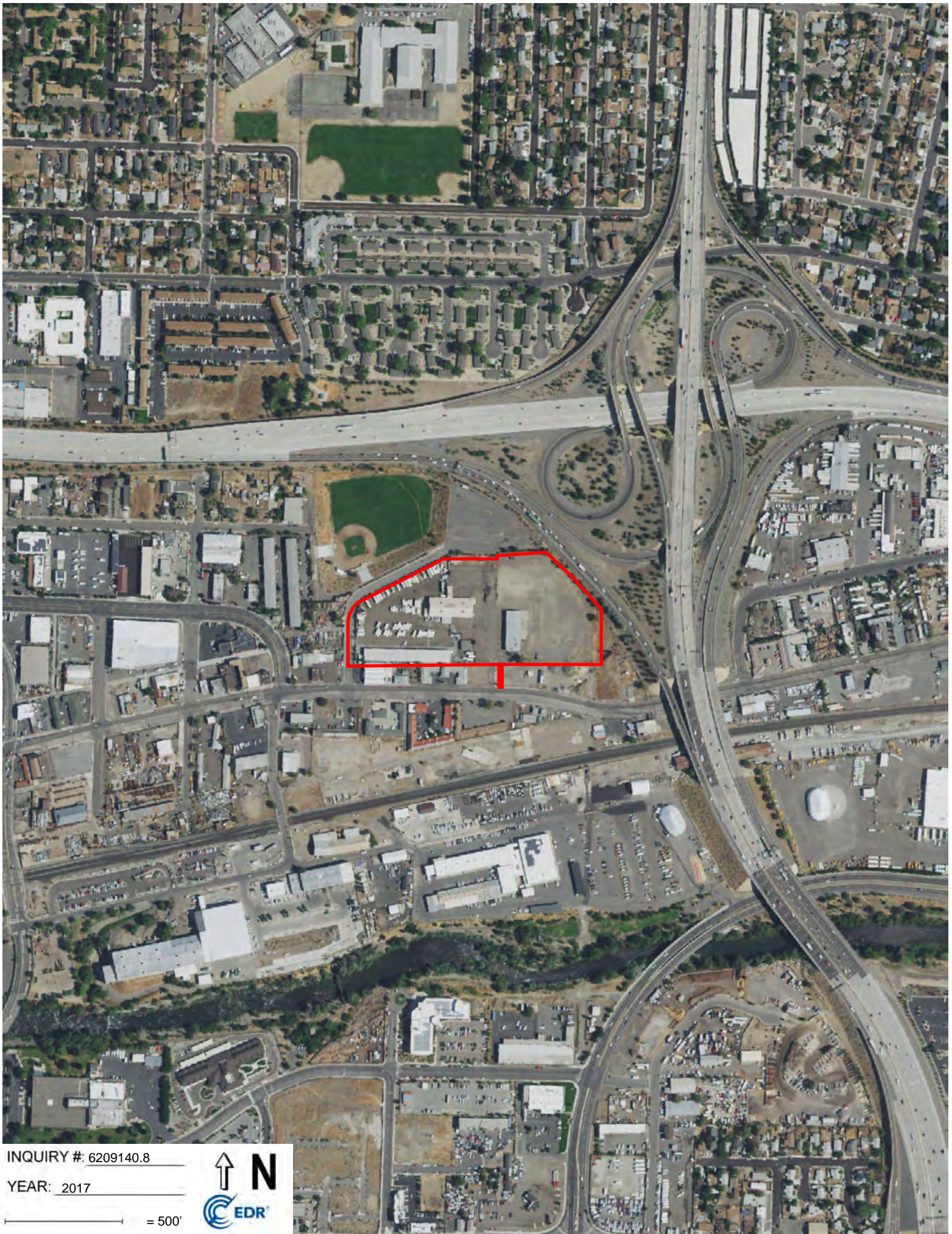
When delivered electronically by EDR, the aerial photo images included with this report are for ONE TIME USE ONLY. Further reproduction of these aerial photo images is prohibited without permission from EDR. For more information contact your EDR Account Executive.

Disclaimer - Copyright and Trademark Notice

This Report contains certain information obtained from a variety of public and other sources reasonably available to Environmental Data Resources, Inc. It cannot be concluded from this Report that coverage information for the target and surrounding properties does not exist from other sources. NO WARRANTY EXPRESSED OR IMPLIED, IS MADE WHATSOEVER IN CONNECTION WITH THIS REPORT. ENVIRONMENTAL DATA RESOURCES, INC. SPECIFICALLY DISCLAIMS THE MAKING OF ANY SUCH WARRANTIES, INCLUDING WITHOUT LIMITATION, MERCHANTABILITY OR FITNESS FOR A PARTICULAR USE OR PURPOSE. ALL RISK IS ASSUMED BY THE USER. IN NO EVENT SHALL ENVIRONMENTAL DATA RESOURCES, INC. BE LIABLE TO ANYONE, WHETHER ARISING OUT OF ERRORS OR OMISSIONS, NEGLIGENCE, ACCIDENT OR ANY OTHER CAUSE, FOR ANY LOSS OF DAMAGE, INCLUDING, WITHOUT LIMITATION, SPECIAL, INCIDENTAL, CONSEQUENTIAL, OR EXEMPLARY DAMAGES. ANY LIABILITY ON THE PART OF ENVIRONMENTAL DATA RESOURCES, INC. IS STRICTLY LIMITED TO A REFUND OF THE AMOUNT PAID FOR THIS REPORT. Purchaser accepts this Report "AS IS". Any analyses, estimates, ratings, environmental risk levels or risk codes provided in this Report are provided for illustrative purposes only, and are not intended to provide, nor should they be interpreted as providing any facts regarding, or prediction or forecast of, any environmental risk for any property. Only a Phase I Environmental Site Assessment performed by an environmental professional can provide information regarding the environmental risk for any property. Additionally, the information provided in this Report is not to be construed as legal advice.

Copyright 2020 by Environmental Data Resources, Inc. All rights reserved. Reproduction in any media or format, in whole or in part, of any report or map of Environmental Data Resources, Inc., or its affiliates, is prohibited without prior written permission.

EDR and its logos (including Sanborn and Sanborn Map) are trademarks of Environmental Data Resources, Inc. or its affiliates. All other trademarks used herein are the property of their respective owners.



INQUIRY #: 6209140.8

YEAR: 2017

— = 500'





INQUIRY #: 6209140.8

YEAR: 2010

— = 500'





INQUIRY #: 6209140.8

YEAR: 2006

— = 500'





INQUIRY #: 6209140.8

YEAR: 1999

— = 500'



Subject boundary not shown because it exceeds image extent or image is not georeferenced.



INQUIRY #: 6209140.8

YEAR: 1994

— = 500'





INQUIRY #: 6209140.8

YEAR: 1984

— = 1000'



Subject boundary not shown because it exceeds image extent or image is not georeferenced.



INQUIRY #: 6209140.8

YEAR: 1980

— = 1000'



Subject boundary not shown because it exceeds image extent or image is not georeferenced.



INQUIRY #: 6209140.8

YEAR: 1978

— = 500'



Subject boundary not shown because it exceeds image extent or image is not georeferenced.



INQUIRY #: 6209140.8

YEAR: 1972

— = 500'






INQUIRY #: 6209140.8

YEAR: 1966

— = 500'





INQUIRY #: 6209140.8

YEAR: 1962

— = 500'





INQUIRY #: 6209140.8

YEAR: 1953

— = 500'






INQUIRY #: 6209140.8

YEAR: 1946

— = 500'





INQUIRY #: 6209140.8

YEAR: 1939

— = 500'



CEM Certificate

State of Nevada



Department of Conservation and Natural Resources Division of Environmental Protection

This is to certify that

DEAN STANPHILL

having given satisfactory evidence of the necessary qualifications as required by the Nevada Revised Statute 459.400 to 459.600, inclusive, and Nevada Administrative Code 459.970 to 459.9729, inclusive, has been granted certification as a

Certified Environment Manager

in the State of Nevada

In testimony whereof, witness the signature of the Administrator and the Seal of the State of Nevada.

EM2410

Certification Number

10/12/2021

Expiration Date

A handwritten signature in blue ink, appearing to read "Greg Lovato".

Greg Lovato, Administrator

State of Nevada
NDEP
Division of Environmental Protection
DEAN STANPHILL
is certified as an
Certified Environment Manager
in the State of Nevada
EM2410 Expires - 10/12/2021

State of Nevada
NDEP
Division of Environmental Protection
DEAN STANPHILL
is certified as an
Certified Environment Manager
in the State of Nevada
EM2410 Expires - 10/12/2021

NOTE:

Attached is your official certificate attesting to your certification. Also attached are two (2) pocket cards. Upon request of the Division, client or potential client, a holder of a certificate shall present his certificate for inspection (NAC 459.9729). A pocket card will suffice as proof of certificate at job sites.

You will receive only one (1) notification of expiration and renewal for your certification. It is the certified individual's responsibility to ensure his or her renewal is submitted in a timely manner. There is no grace period (NAC 459.9727).

Any address changes should be forwarded to the Certification coordinator at:

Bureau of Corrective Actions
901 S. Stewart Street, Suite 4001
Carson City, NV 89701-5249

State of Nevada



Department of Conservation and Natural Resources Division of Environmental Protection

This is to certify that

Stefanie K Costa Rica

having given satisfactory evidence of the necessary qualifications as required by the Nevada Revised Statute 459.400 to 459.600, inclusive, and Nevada Administrative Code 459.970 to 459.9729, inclusive, has been granted certification as a

Environmental Manager

in the State of Nevada

In testimony whereof, witness the signature of the Administrator and the Seal of the State of Nevada.

2453

Certification Number

A handwritten signature in black ink, appearing to read "Greg Lovato".

Greg Lovato, Administrator

3/29/2022

Expiration Date



Final - Phase I Environmental Site Assessment

Nevada Cares Campus – Governor’s Bowl

December 2022



Reno, NV

1885 S. Arlington Ave., Suite 111
Reno, NV 89509



Washoe County Community Services Department

1011 E. Ninth St.
Reno, NV 89512

**Phase I Environmental Site Assessment
Nevada Cares Campus – Governor’s Bowl
Reno, NV**


December 2022

Prepared for:

Washoe County Community Services Department

Dwayne Smith
Director, Engineering and Capital Projects
Community Services Department
1011 E. Ninth St.
Reno, NV 89512

Prepared by:



Matthew Kinney
Staff Geologist



Matt Tolley, CSST, CDPH
Senior Scientist

NCE
1885 S. Arlington Ave., Suite 111
Reno, NV 89509
775-329-4955
NCE Project No. 627.23.25

This Page Intentionally Left Blank

Executive Summary

At the request of Washoe County (County), NCE conducted a Phase I Environmental Site Assessment (ESA) of a portion of the Nevada Cares Campus Project (Project) located at 1800 Threlkel Street in Reno, Nevada (Figure 1). The Site is limited to Washoe County Assessor’s Parcel Number (APN) 008-211-47 (Site) totaling 5.154 acres in area (Figure 2). The Project is designed to help unhoused individuals and families receive mental health support and alternative shelter options. The Department of Housing and Urban Development (HUD) is assisting the Project by providing an economic Development Initiative grant. This funding is subject to HUD NEPA requirements, which this ESA in part fulfills. The Site is currently owned by the County and is being evaluated as part of the environmental due diligence review process to satisfy the HUD funding requirements.

The Site is currently vacant and undergoing development for the construction of 50 temporary modular housing units known as ModPods. The Site was historically used as a borrow area for the construction of the Interstate 80-Interstate 580 “spaghetti bowl” interchange, after which Governor’s Bowl Park was developed on the Site including a baseball diamond and associated facilities. NCE interviews with County representatives corroborate the history and proposed use of the Site.

The Phase I ESA was performed in accordance with the American Society for Testing and Materials (ASTM) Standard Practice for Environmental Site Assessments: Phase I Environmental Site Assessment Process, Designation E1527-21 (ASTM 2021) and the United States Environmental Protection Agency (EPA) All Appropriate Inquiries (AAI) Final Rule. ESA activities included reviewing readily available information and environmental data relating to the property; interviewing readily available persons knowledgeable about the Site; reviewing readily available maps, aerial photographs and records maintained by federal, state, and local regulatory agencies; and conducting a Site visit.

PURPOSE

The primary purpose of a Phase I ESA is to identify, to the extent feasible:

- Recognized Environmental Conditions (RECs) resulting from the improper use, manufacture, storage, and/or disposal of hazardous or toxic substances at the Site and surrounding properties.
- Historical RECs (HRECs), a past release of any hazardous substances or petroleum products that has occurred in connection with the property and has been addressed to the satisfaction of the applicable regulatory authority or meeting unrestricted use criteria established by a regulatory authority, without subjecting the property to any required controls.
- Controlled RECs (CRECs), a recognized environmental condition resulting from a past release of hazardous substances or petroleum products that has

been addressed to the satisfaction of the applicable regulatory authority with hazardous substances or petroleum products allowed to remain in place subject to the implementation of required controls.

This Phase I is also intended to satisfy the level of effort often referred to as AAI in the Comprehensive, Environmental Response, Compensation and Liability Act (CERCLA), 42 USC § 9601, with the objective of allowing a potential buyer of the Site to qualify for the landowner liability protections afforded by CERCLA. The qualifications of the Environmental Professional completing this ESA and responsible for preparation of this report meet those standards included in the AAI Final Rule. In addition, a State of Nevada Certified Environmental Manager (CEM) was actively involved with the evaluation of the information obtained during this evaluation and with the preparation of this report.

FINDINGS

On-Site

The following on-Site RECs were identified during the preparation of this Phase 1 ESA:

- **Undocumented Fill:** The Site was used as a borrow area and/or a gravel mine from sometime between 1939 and 1946 until sometime between 1974 and 1980. The resulting topographic depression has been partially backfilled with material from various construction projects in the vicinity. The sources of this material are undocumented and impacts to the soils from various constituents of potential concern (COPCs) cannot be ruled out.
- **Soil Stockpile Scheduled for Disposal:** An approximate 2,000-yard stockpile of undocumented fill and concrete is in the northwestern portion of the Site, and an interview with County representatives revealed that the soil will not be used as part of the Project. The source(s) of this material are undocumented and potential environmental impacts to these soils cannot be ruled out.

Off-Site

No off-Site RECs with the potential to impact the Site were identified within the vicinity of the Site. However, NCE identified the following potential off-Site areas of concern during the historical records review:

- 1497 E. 7th Street (Ken’s Automotive-DOT): This business is located approximately 46 ft from the northwest corner of the Site and is listed in the UST database that formally had two undisclosed volume USTs. This facility is not listed in the NDEP databases, and a release to soil and/or groundwater is not specified. As this facility is within 50-feet and in an upgradient position from the Site, there is the potential that groundwater beneath the Site may

have been impacted from an undocumented release from USTs at this former facility.

- **1775 E. 4th Street (Wells Cargo):** Nova Geotechnical and Inspection Services (Nova) and McGinley and Associates (McGinley) each prepared a Phase 1 ESA in October 2020 for portions of the Nevada Cares Project. Those assessments did not include the Site. These ESAs were prepared for 1775 E. 4th Street, which is south and east of the Site. These ESAs identified 9 USTs that were previously removed or abandoned-in-place at the former Wells Cargo facility (Figure 2). Six 250-gallon oil USTs were abandoned in place beneath and adjacent to the pad of the building in December 1989. One 1,000-gallon gasoline UST was removed in May 1991, and one 10,000-gallon diesel UST and one 10,000-gallon waste oil UST were removed in July 1991. Soil contamination was noted above remedial action levels to a depth of approximately 25 feet in the area of these USTs. The Washoe County Health Department granted regulatory closure of this facility on April 21, 1989, stipulating that further action may be warranted if the building were to be demolished, or depth to groundwater decreases to less than 60 feet bgs.

No recommendations are associated with this finding; instead, the finding is provided for disclosure purposes.

- **1505 E. 4th Street (National Trans King/Express Smog Check):** This business (currently Zamboni’s Muffler), located approximately 200 feet southwest of the Site, is identified as at one time having 5 USTs. Two of the USTs were 250-gallon waste oil USTs that were removed in December 1991. The remaining 3 USTs are reportedly removed, but the dates of removal, volume, and contents of these USTs were not readily available. This facility is not listed in the NDEP databases, and a release to groundwater is not specified. As this facility is cross- to downgradient from the Site, the potential impacts to the Site are moderate.
- **1445 E. 6th Street (Golden Gate Petroleum):** This business is an automotive fueling station located approximately 425 feet southwest and cross-gradient of the Site that currently has one 8,000-gallon diesel UST, one 4,000-gallon gasoline UST, and one 12,000-gallon gasoline UST in use. Two 12,000-gallon gasoline USTs and one 10,000-gallon gasoline UST were once at this business and were reportedly removed in December 2009. One release is documented in the NV UST database, but no pertinent information is given regarding the details of the regulatory case or cleanup. This facility is not listed in the NDEP database. Due to the cross- to upgradient location of this business, potential impacts from this facility are moderate.

RECOMMENDATIONS

Considering the above findings, NCE recommends a Phase II investigation be conducted for the following potential impacts to the Site:

Undocumented Fill Evaluation:

- Conduct an investigation to evaluate soil vapor beneath the Site for the presence of COPCs.
- Any cultivation of food meant for human consumption should be done so without the use of the current Site soils. Raised bed gardening, greenhouses, or other means of cultivation should be used to avoid contact with Site soils.

Soil Stockpile

- Coordinate and verify disposal of the approximate 2,000-yard soil stockpile in the northwestern portion of the Site with a predetermined disposal facility.

Table of Contents

1 Introduction..... 1

1.1 Purpose 1

1.2 Scope..... 2

1.3 Data Gaps..... 3

2 Site Salient Assignment Information 4

3 Site Description 5

3.1 Site Location 5

3.2 Physical Site Setting 5

3.3 Current Site Use 7

3.4 Utilities..... 7

3.5 Surrounding Land Use..... 7

3.6 Environmental Permits 7

4 Historical Use..... 8

4.1 Historical Topographic Maps..... 8

4.2 Historical Aerial Photographs..... 9

4.3 Historical Fire Insurance Maps..... 11

4.4 Property Tax Map 12

4.5 Building Permits..... 12

4.6 City Directory 12

4.7 Chain of Ownership 13

4.8 Environmental Liens and AUL Search..... 13

4.9 Regulatory Actions and Previous Reports..... 13

5 Regulatory Review 14

5.1 Radius Map Report 14

5.2 On-Site Database Records 16

5.3 Nearby Facilities 16

6 Interviews 19

6.1 Present Owners 19

6.2 Prior Investigations 19

6.3 Title Records 19

6.4 Relationship of Purchase Price to Fair Market Value..... 19

6.5 Common Knowledge or Reasonably Ascertainable Information..... 19

6.6	Historical Site Use	20
6.7	Proceedings Involving the Site	20
6.8	Occupants.....	20
7	Site Reconnaissance	21
7.1	Summary of Observations	21
7.2	Chemical Storage and Usage.....	21
7.3	Bulk Storage Tanks	21
7.4	Site Waste and Wastewater	21
7.5	Stained Soil, Stained Pavement, of Stressed Vegetation	22
7.6	Liquid Discharges	22
7.7	Pools of Liquid	22
7.8	Pits, Ponds, or Lagoons	22
7.9	Wells.....	22
7.10	On-Site Fill.....	22
7.11	Drums and Containers for Storing Waste.....	22
7.12	Floor Drains and Sumps	22
7.13	Odors.....	22
7.14	Air Emissions.....	22
7.15	Polychlorinated Biphenyls	23
7.16	Asbestos-Containing Materials.....	23
7.17	Lead-Containing Materials	23
7.18	Radon	24
8	Findings and Recommendations.....	25
8.1	Findings.....	25
8.2	Recommendations.....	25
8.3	Data Gaps.....	26
9	Limitations.....	28
10	References.....	30
	Distribution and Quality Control.....	31

List of Figures

Figure 1 – Vicinity Map

Figure 2 – Site Map

List of Appendices

Appendix A

Radius Map Report

Appendix B

Historical Topographic Maps

Appendix C

Historical Aerial Photographs

Appendix D

Sanborn Maps

Appendix E

Property Tax Map Report

Appendix F

Building Permit Report

Appendix G

City Directory Report

Appendix H

Environmental Lien and AUL Search

Appendix I

Pre-Survey Questionnaire

Appendix J

Photo Log

List of Abbreviations

Abbreviation	Definition
AAI	All Appropriate Inquiries
ACM	asbestos-containing materials
AMSD	Approximate Minimum Search Distance
APN	Assessor’s Parcel Number
ASTM	American Society for Testing and Materials
AUL	Activity and Use Limitations
CERCLA	Comprehensive Environmental Response, Compensation and Liability Act
CFR	Code of Federal Regulations
County	Washoe County
CREC	Controlled Recognized Environmental Condition
DOT	Department of Transportation
EDR	Environmental Database Resources, Inc.
EPA	Environmental Protection Agency
ESA	Environmental Site Assessment
HREC	Historical Recognized Environmental Condition
HUD	Department of Housing and Urban Development
I-	Interstate
PCB	polychlorinated biphenyls
Project	Nevada Cares Campus Project
REC	Recognized Environmental Condition
Site	1800 Threlkel Street, Reno, Nevada
USFWS	United States Fish and Wildlife Service

1 Introduction

At the request of Washoe County (County), NCE conducted a Phase I Environmental Site Assessment (ESA) of a portion of the Nevada Cares Campus Project (Project) located at 1800 Threlkel Street located in Reno, Washoe County, Nevada. The Project is designed to help unhoused individuals and families receive mental health support and alternative shelter options. The portion of the Project subject to this assessment, which encompasses 5.154 acres, is limited to Washoe County Assessor’s Parcel Number (APN) 008-211-47 (Site). The County is evaluating the Site as part of the environmental due-diligence review process associated with a grant provided by the Department of Housing and Urban Development (HUD).

The Site is currently undergoing development for the construction of 50 temporary modular housing units known as ModPods. Currently, 45 ModPods are constructed around the perimeter of the Site. The Site was historically used as a borrow area for the construction of the Interstate (I-)80-I-580 “spaghetti bowl” interchange. Subsequently, Governor’s Bowl Park was developed on the Site and included a baseball diamond and associated facilities.

The Phase I ESA was performed in accordance with the American Society for Testing and Materials (ASTM) *Standard Practice for Environmental Site Assessments: Phase I Environmental Site Assessment Process* (ASTM E1527- 21) and the United States Environmental Protection Agency’s (USEPA) All Appropriate Inquiries (AAI) Final Rule (40 Code of Federal Regulations [CFR] Part 312).

1.1 PURPOSE

The purpose of this Phase I ESA was to assist the County with evaluation and compliance associated with potential funding options through the US Department of Housing and Urban Development . The objective of the ESA was to identify, to the extent feasible:

- Recognized Environmental Conditions (RECs) resulting from the improper use, manufacture, storage, and/or disposal of hazardous or toxic substances at the Site and surrounding properties. ASTM E1527-21 defines the term RECs as:

“(1) the presence of hazardous substances or petroleum products in, on or at the subject property due to a release to the environment; (2) the likely presence of hazardous substances or petroleum products in, on or at the subject property due to a release or likely release to the environment; or (3) the presence of hazardous substances or petroleum products in, on or at the subject property under conditions that pose a material threat of a future release to the environment.”

- Historical RECs (HRECs) – a past release of any hazardous substances or petroleum products that has occurred in connection with the property and has been addressed to the satisfaction of the applicable regulatory authority and meets unrestricted use criteria established by a regulatory authority, without subjecting the property to any controls.
- Controlled RECs (CRECs) – a REC resulting from a past release of hazardous substances or petroleum products that has been addressed to the satisfaction of the applicable regulatory authority with hazardous substances or petroleum products allowed to remain in place, subject to the implementation of required controls.

This Phase I ESA was also prepared to satisfy the level-of-effort often referred to as AAI in the Comprehensive Environmental Response, Compensation and Liability Act (CERCLA), 42 United States Code § 9601, with the objective of allowing a potential buyer of the Site to qualify for the landowner liability protections afforded by CERCLA. The qualifications of the Environmental Professionals completing this ESA and responsible for preparation of this report meet the standards included in the AAI Final Rule. In addition, a State of Nevada Certified Environmental Manager (CEM) was actively involved with the evaluation of the information obtained during this evaluation and with the preparation of this report.

1.2 SCOPE

The scope of the Phase I ESA for the Site included the following:

- Review readily available environmental databases maintained by federal, state, and local agencies. Environmental Data Resources, Inc. (EDR), of Shelton, Connecticut, provided the Radius Map Report, which is attached as Appendix A.
- Review readily available historical documents, including topographic maps, aerial photographs, certified Sanborn fire insurance maps, a building permit report, a city directory report, an environmental lien and activity and use limitation (AUL) search, and a property-tax map report to look at previous facilities and activities on and in the vicinity of the Site. Copies of these documents are included in Appendices B through H.
- Develop and deliver a Pre-Survey Questionnaire (Questionnaire; Appendix I). The questionnaire was emailed to County on November 1, 2022. The Questionnaire was returned on November 9, 2022.
- Conduct Site reconnaissance:
 - Visually observe on-Site conditions for evidence of environmental impacts, such as soil-staining, stressed vegetation, ponded liquids, mounded soils, excavations, discarded drums, or monitoring wells,

- Identify potential environmental concerns such as underground storage tanks, aboveground storage tanks, polychlorinated biphenyl (PCB)-containing materials, or other hazardous materials or wastes present at the Site, and
- Assess the Site with respect to surrounding property uses and natural surface features.
- Review available documents such as previously prepared environmental reports.
- Review United States Fish and Wildlife Service (USFWS)-identified wetlands within and in the vicinity of the Site.
- Review published radon occurrence maps to assess if the Site is located in an area with a propensity for elevated radon concentrations.
- Prepare report summarizing the findings of the investigation.

1.3 DATA GAPS

According to ASTM E1527-21 § 3.3.21, a data gap is a lack of, or inability to obtain, required information despite good-faith efforts to gather such information. Data gaps may result from incompleteness in any of the activities required by the ASTM Standard. Data gaps were not identified during the preparation of this Phase I ESA.

2 Site Salient Assignment Information

NCE Project No.:	627.23.25
Project Name:	Nevada Cares Campus Project – Governor’s Bowl
Assessor Parcel Number:	008-211-47
Site Address	1800 Threlkel Street, Reno, Washoe County, NV 89512
Age of Site Structures:	Less than 1 year
Primary Use:	Temporary residential
Site Area:	5.154 Acres
Reported Number of Tenants:	Maximum of 45
Number of Buildings:	No permanent structures; 45 ModPods are currently stationed on the Site perimeter.

3 Site Description

3.1 SITE LOCATION

The Site is located at 1800 Threlkel Street (APN 008-211-47) in Reno, Nevada. The Site is bounded to the north and northeast by a Nevada Department of Transportation (DOT) parcel, beyond which is the “spaghetti bowl” interchange. A single-family residence, woodworking shop, and a motel are west of the Site. Line Drive and additional parcels associated with the Project are south and southeast of the Site. The Site is currently owned by the County.

Reno is characterized as having a moderate climate with an average of 9 inches of rainfall and 22 inches of snow annually. The annual average high and low temperatures are 67 degrees and 40 degrees Fahrenheit, respectively (U.S. Climate Data 2022).

3.2 PHYSICAL SITE SETTING

The following subsections provide details regarding topography, surface waters, wetlands, and geology.

3.2.1 Topography

According to the U.S. Geological Survey 2021 Reno Quadrangle 7.5-minute topographic map, Site topography features a basin, and the elevation is approximately 4,475 feet above mean sea level, and generally approximately 10 to 12 feet below surrounding grade.

3.2.2 Surface Waters and Wetlands

Surface Waters

Primary sources of surface water to the Site are direct precipitation and stormwater runoff. The Truckee River is approximately 0.28 miles south of the Site. The Truckee River originates at Lake Tahoe, approximately 22 miles southwest of the Site, and terminates into an enclosed basin at Pyramid Lake, approximately 27 miles northeast of the Site.

Wetlands

According to the National Wetland Inventory Mapper¹, The Truckee River is a 385.90-acre riverine habitat that flows west-to-east to the south of the Site (USFWS 2022). No wetlands are present on the Site.

¹ <https://www.fws.gov/wetlands/data/mapper.html>

3.2.3 Geology, Hydrogeology, and Seismicity

Geology

The Site is underlain by Quaternary Alluvial Fan Deposits of Peavine Mountain. These materials are well-graded, yellowish to reddish brown, montmorillinitic gravelly and sandy clayey silt with abundant andesite fragments. Younger Quaternary alluvium directly underlies most of the Site. This material is Tahoe Outwash Formation from historical braided river channel deposits consisting of boulders and cobbles, sandy gravel, and gravelly sand. The Tahoe Outwash Formation contains large boulders. Most boulders are rounded to sub-rounded granitic, volcanic, and metamorphic rock (Nevada Bureau of Mines and Geology 1967).

Construction Materials Engineers, Inc. (CME) prepared a *Geotechnical Site Assessment* for the Site in July 2021. As part of this investigation, three test pits were excavated to a depth of 8 feet below ground surface (bgs) to obtain subsurface data for use in Site development efforts. From the surface to 4 feet bgs, soil appeared to be fine-to-coarse-grained soils composed of clay, sand, gravel, and cobbles. Fat clay was noted from 4 to 6 feet bgs, with variation depending on the test pit location. Poorly graded gravel with boulders, cobbles, and sand was noted at an interval of approximately 6 to 8 feet bgs depending on location. CME also noted that several feet of undocumented fill underlay the central portion of the Site.

Hydrogeology

The Site lies within the Truckee Meadows Hydrographic Basin Segment of the Truckee River Groundwater Basin. The EDR Radius Report did not summarize the drilling reports; however, some information was available for nearby wells downgradient or cross-gradient from the Site. Two wells approximately 1/8 mile from the Site had water levels of 27 feet and 40 feet bgs. In three wells approximately 3/8 mile from the Site, two had water levels of 29 feet bgs and one had a water level of 43 feet bgs. Assuming underlying geologic formations are continuous across the Site and hydrogeologic conditions are generally consistent with observations made from nearby wells, it is expected that water levels at the Site are in the 30- to 40-foot bgs range. Groundwater flow direction is presumed to be generally east in the direction of flow of the Truckee River.

Seismicity

Several faults are located in the vicinity of the Site. Three unnamed faults are located due-west approximately 1 to 1 1/2 miles from the Site. All three faults appear to be normal slip faults with the down-thrust side on the west (Nevada Bureau of Mines and Geology 1967).

3.3 CURRENT SITE USE

The Site is currently undergoing development for use as temporary residences for up to 50 unhoused individuals in Washoe County. Improvements to accommodate utility connections are ongoing, and when finished, will consist of those listed below.

3.4 UTILITIES

Utility	Provider
Water	Truckee Meadows Water Authority
Sanitary Sewer	City of Reno
Storm Drainage	City of Reno
Electric	NV Energy
Gas/Oil	Southwest Gas
Steam	None
Chilled Water	None

3.5 SURROUNDING LAND USE

The Site is located in an area of industrial and residential uses in the eastern portion of Reno, Nevada (see Figure 2). An undeveloped Nevada DOT parcel is adjacent to the north and east of the Site, beyond which is the “spaghetti bowl” interchange. A residence, woodworking shop, and motel sit west of the Site, beyond which are residences and commercial businesses. Additional parcels comprising the Project are south and southeast of the Site, beyond which are motels, multi-family housing, and a railroad corridor.

3.6 ENVIRONMENTAL PERMITS

NCE did not receive information pertaining to environmental permits or liens associated with the Site.

4 Historical Use

The historical records review included researching and examining the following records:

- Historical topographic maps (Appendix B)
- Historical aerial photographs (Appendix C)
- Historical fire insurance maps (Sanborn Maps) (Appendix D)
- Property Tax Map Report (Appendix E)
- Building Permit Report (Appendix F)
- City Directories (Appendix G)
- Environmental Lien and AUL Search (Appendix H)

Provided below is a summary of NCE’s review of this information.

4.1 HISTORICAL TOPOGRAPHIC MAPS

NCE reviewed Site historical topographic maps for the years 1891, 1893, 1950, 1951, 1967, 1974, 1982, 2015, and 2018. These maps are presented in Appendix B. The following table summarizes this review.

Year	Site	Surrounding Properties
1891	Development is not shown on the Site.	Downtown Reno is shown southwest of the Site. Union Pacific and V.&T. Railroads are shown south and west of the Site, respectively. Seasonal streams are north and northeast of the Site and depict a northward flow. The Truckee River is south of the Site.
1893	No substantive changes are shown within the Site.	No substantive changes are shown surrounding the Site.
1950	A topographic depression is depicted partially within the Site boundary. Multiple streets terminate at the Site boundary. A baseball diamond is shown adjacent to the Site.	Development is shown to the east and south of the Site. KATO radio tower is north of the western portion of the Site. A commercial building is south of the eastern portion of the Site.
1951	No substantive changes are shown within the Site.	No substantive changes are shown surrounding the Site.

Year	Site	Surrounding Properties
1967	A gravel pit is shown within the Site.	Additional commercial structures are shown south of the Site. Future locations of I-80, I-580, and the “spaghetti bowl” are shown north and east of the Site.
1974	The provided map is an aerial photograph. A depression correlating to the gravel pit labeled on previous maps is visible on the Site.	The provided map is an aerial photograph. The gravel pit noted on previous topographic maps extends beyond the Site to the north.
1982	The Site is depicted as Governor’s Bowl Park.	Circular structures, possibly oil tanks, are shown south of the Site near the railroad tracks.
2015	Structures are not depicted on this map. A pond and creek are shown within the Site correlating to the location of the gravel pit.	Structures are not depicted on this map. No substantive changes are shown surrounding the Site.
2018	Structures are not depicted on this map.	Structures are not depicted on this map.

4.2 HISTORICAL AERIAL PHOTOGRAPHS

Aerial photographs frequently provide visual documentation of Site conditions at the time of the photographs. Activities such as dumping or industrial use can often be discerned through the review of aerial photographs. NCE reviewed Site historical aerial photographs provided by EDR and Google Earth for the years 1939, 1946, 1953, 1956, 1962, 1966, 1974, 1980, 1994, 1999, 2006, 2010, 2013, and 2017 for the Site and surrounding areas. The historical aerial photographs are presented in Appendix C. A summary of the aerial photographs reviewed for the Site and surrounding property is presented in the following table.

Site Location			
Year	Site	Surrounding Areas	Source(s)
1939	The Site appears to be used for agricultural production. A creek transects the western portion of the Site flowing north to south. An access road transects the eastern portion of the Site in a north-south direction.	Land to the north, east, and south of the Site is used for agricultural production. A baseball diamond is southeast of the Site. Residences are west and southwest of the Site.	EDR
1946	A topographic depression is visible in the north-central portion of the Site. Agricultural production is no longer visible on the Site.	A large commercial structure is south of the Site. Several elongate structures are northwest of the Site. The topographic depression on the Site extends to the north.	EDR
1953	Minor color variations are visible on the surface of the Site.	An additional structure is visible on the parcel south of the Site. Additional commercial/industrial development is visible south of the Site adjacent to and south of present-day E. 4 th Street.	EDR
1956	The depression on the Site appears to be an active gravel mine.	The gravel mine on the Site extends to the north and east of the Site. Additional commercial/industrial development is visible extending south to the Truckee River.	EDR
1962	No substantive changes are visible within the Site.	An additional structure is adjacent to the southern Site boundary. Multi-family housing is visible north of the Site beyond the gravel mine. The baseball diamond southeast of	EDR

Site Location			
Year	Site	Surrounding Areas	Source(s)
		the Site now appears to be undeveloped land used for vehicle/equipment staging.	
1966	No substantive changes are visible within the Site.	No substantive changes are visible surrounding the Site.	EDR
1974	Active mining (apparent gravel) of the Site is no longer visible. A depression is still visible within the Site.	I-80 and I-580 are visible to the north and east of the Site. Land west of the Site now consists of commercial as well as residential uses.	EDR
1980	The Site is now developed as a baseball facility.	Elongate buildings, possibly a motel, are west of the Site.	EDR
1994	No substantive changes are visible within the Site.	No substantive changes are visible surrounding the Site.	EDR
1999	No substantive changes are depicted within the Site.	Two elongate buildings are visible on the parcel adjacent to the south of the Site.	EDR
2006	No substantive changes are visible within the Site.	No substantive changes are visible surrounding the Site.	EDR
2010	No substantive changes are visible within the Site.	No substantive changes are visible surrounding the Site.	EDR
2013	No substantive changes are visible within the Site.	No substantive changes are visible surrounding the Site.	EDR
2017	No substantive changes are visible within the Site.	No substantive changes are visible surrounding the Site.	EDR

4.3 HISTORICAL FIRE INSURANCE MAPS

Sanborn Maps constitute a source of information about prior Site uses for many cities and towns in the United States. The maps were originally created to assist insurance underwriters in understanding the potential fire risk of structures requiring insurance; however, they are also useful in determining the previous uses

of a Site. Sanborn Maps often contain information relating to the uses of individual structures, location of certain petroleum and chemical storage tanks, and the storage of other potentially toxic substances. Sanborn Maps begin their coverage in 1867 and continue through the 1990s.

NCE requested EDR to conduct a search for available Sanborn Maps. Searching an information source such as Sanborn Maps constitutes part of the due-diligence necessary for an ESA. The search did not identify any Sanborn Maps associated with the Site. The report from EDR is available in Appendix D.

4.4 PROPERTY TAX MAP

NCE requested EDR to conduct a Property Tax Map search for the Site. The Property Tax Map Report is included as Appendix E. The search provided the Assessor’s parcel map for the Site and did not identify a tax map associated with the Site.

4.5 BUILDING PERMITS

NCE requested EDR to conduct a building permit search for the Site (Appendix F). Records from 2005 through 2022 were identified in connection with the Site or adjoining properties.

According to the records reviewed, the Site (identified in the EDR Building Permit Report as 1498 E. 7th Street) has a new construction permit dated September 2022 for a 3,000 square-foot building shell including an 800 square-foot restroom and a 160 square-foot guard shack. Commercial grading and Site improvement permits dated September and November 2021 detailed the construction of a homeless camp facility. Two permits dated April 2021 were designated for irrigation meter installation.

A permit for the installation of petroleum underground storage tanks (USTs) was listed for 1445 E. 6th Street, located approximately 300 feet west and upgradient of the Site. Adjoining properties also had several building permit records for commercial and residential uses including converting a bar to apartments, electrical and remodeling permits, fire sprinkler and alarm permits, sign permits, telecommunications equipment installation permits, and furnace and air conditioning permits.

4.6 CITY DIRECTORY

The EDR City Directories listings for the Site from 1932 through 2017 reveal a history of tenants at and in the vicinity of the Site (Appendix G). As noted in Section 4.5, EDR identifies the Site address as 1498 E. 7th Street. Directory listings for this address are not listed in this report. Nearby listings dating back to 1932 include a hardwood flooring company and residences. Automotive businesses including a wrecker, a restaurant, an upholstery shop, a laundromat, motels, a gas

station on E. 4th Street (1964), and various other commercial businesses are listed within approximately 0.4 miles of the Site. A “shirt laundry” business, possibly a dry cleaner, is listed in 1967 at 1036 E. 4th Street, approximately 0.5 miles southwest and upgradient of the Site.

4.7 CHAIN OF OWNERSHIP

In a search of readily available information from the Washoe County Assessor, the only recorded transfer of ownership of APN 008-211-47 is dated December 21, 2021. At this time Site ownership was transferred from the City of Reno to Washoe County.

4.8 ENVIRONMENTAL LIENS AND AUL SEARCH

NCE requested an Environmental Lien and AUL search for the Site (Appendix H). The search did not find any environmental liens or AULs associated with the Site.

4.9 REGULATORY ACTIONS AND PREVIOUS REPORTS

Nova Geotechnical and Inspection Services (Nova) and McGinley and Associates (McGinley) each prepared a Phase 1 ESA in October 2020 for portions of the Nevada Cares Project that do not include the Site. These ESAs were prepared for 1775 E. 4th Street, which is south and east of the Site. These ESAs identified 9 USTs that were previously removed or abandoned-in-place at the former Wells Cargo facility (Figure 2). Six 250-gallon oil USTs were abandoned in place beneath and adjacent to the pad of the building in December 1989. One 1,000-gallon gasoline UST was removed in May 1991, and one 10,000-gallon diesel UST and one 10,000-gallon waste oil UST were removed in July 1991. Soil contamination was noted above remedial action levels to a depth of approximately 25 feet in the area of these USTs. The Washoe County Health Department granted regulatory closure of this facility on April 21, 1989, stipulating that further action may be warranted if the building were to be demolished, or depth to groundwater decreases to less than 60 feet bgs.

5 Regulatory Review

5.1 RADIUS MAP REPORT

As part of this Phase I ESA, NCE conducted a records search using electronic database services provided by EDR. The Radius Report is a listing of facilities identified on select federal and state standard-source environmental databases within the approximate minimum search distance (AMSD) specified by ASTM E1527-21 and AAI.

NCE reviewed each environmental database in the Radius Report. Shown in the table below is a list of the databases searched by EDR (Appendix A).

NCE also searched The Nevada Department of Environmental Protection (NDEP) databases of open and closed regulatory cases for facilities within the vicinity of the Site.

Databases Reviewed	Minimum Search Distance (MSD) (Miles)	Number of Facilities Within AMSD
Federal Databases		
NPL	1.000	0
Proposed NPL	1.000	0
NPL LIENS	1.000	0
Delisted NPL	1.000	0
FEDERAL FACILITY	0.500	0
SEMS	0.500	0
SEMS-ARCHIVE	0.500	0
CORRACTS	1.000	0
RCRA-TSDF	0.500	0
RCRA - LQG	0.250	0
RCRA - SQG	0.250	0
RCRA - VSQG	0.250	4
LUCIS	0.500	0
US ENG CONTROLS	0.500	0
US INST CONTROL	0.500	0
ERNS	0.001	1
State and Tribal Databases		
NV SHWS	1.000	81
NV SWF/LF	0.500	0
NV LUST	0.500	1
INDIAN LUST	0.500	0
FEMA UST	0.500	0
NV UST	0.500	35
NV AST	0.250	0
INDIAN UST	0.250	0
NV VCP	0.250	0
INDIAN VCP	0.500	0

Databases Reviewed	Minimum Search Distance (MSD) (Miles)	Number of Facilities Within AMSD
NV BROWNFIELDS	0.500	0
US BROWNFIELDS	0.500	1
NV SWRCY	0.500	5
INDIAN ODI	0.001	0
DEBRIS REGION 9	0.500	0
ODI	0.500	0
IHS OPEN DUMPS	0.500	0
US HIST CDL	0.001	0
US CDL	1.000	0
Local Land Records		
LIENS 2	0.001	0
Records of Emergency Release Reports		
HMIRS	0.001	0
Other Ascertainable Records		
RCRA NONGEN/NLR	0.250	19
FUDS	1.000	1
DOD	1.000	0
SCRD DRYCLEANERS	0.500	0
US FIN ASSUR	0.001	0
EPA WATCH LIST	0.001	0
2020 COR ACTION	0.250	0
TSCA	0.001	0
TRIS	0.001	0
SSTS	0.001	0
ROD	1.000	0
RMP	0.001	0
RAATS	0.001	0
PRP	0.001	0
PADS	0.001	0
ICIS	0.001	0
FTTS	0.001	0
MLTS	0.001	0
COAL ASH DOE	0.001	0
COAL ASH EPA	0.500	0
PCB TRANSFORMER	0.001	0
RADINFO	0.001	0
HIST FTTS	0.001	0
DOT OPS	0.001	0
CONSENT	1.000	0
INDIAN RESERV	1.000	0
FUSRAP	1.000	0
UMTRA	0.500	0
LEAD SMELTERS	0.001	0
US AIRS	0.001	0
US MINES	0.250	0
ABANDONED MINES	0.250	0

Databases Reviewed	Minimum Search Distance (MSD) (Miles)	Number of Facilities Within AMSD
FINDS	0.001	0
ECHO	0.001	0
DOCKET HWC	0.001	0
UXO	1.000	0
FUELS PROGRAM	0.250	0
NV AIRS	1.000	0
NV COAL ASH	0.500	0
NV Financial Insurance	0.250	0
NV HMRI	0.250	0
CA HAZNET	0.001	0
NV NPDES	0.001	0
MINES MRDS	0.001	0
EDR High Risk Historical Records		
EDR MGP	1.000	1
EDR HIST AUTO	0.125	3
EDR HIST CLEANER	0.125	0
Exclusive Recovered Govt. Archives		
NV RGA HWS	0.001	0
NV RGA LS	0.001	0
NV RGA LUST	0.001	0
Notes: Facilities may be listed in more than one database.		

Review of the databases provided by EDR (Appendix A) shows that there are 151 records on facilities within up to a 1-mile radius of the Site (depending on search radius).

5.2 ON-SITE DATABASE RECORDS

The Site was not identified in the EDR Radius Map Report.

5.3 NEARBY FACILITIES

The following is a brief summary of records on facilities located within approximately 0.125 miles of the Site (Appendix A).

Facility Name and Address	Database(s)	Database or NDEP Summary	Location and Relevance to Site
Ken’s Automotive-DOT 1497 E. 7 th Street	NV UST	The NV UST database indicates that 2 USTs of unspecified volume were at one time located here. The status of these tanks is “closed”, indicating that they have been removed. No corrective action for this business is listed.	This business is adjacent to the west of the Site. Since no corrective action or leaks are reported for this facility, the potential impacts from this property are low.
Wells Cargo 1775 E. 4 th Street	NV UST	This facility is listed as at one time having 9 USTs: six 250-gallon new oil USTs, one 1,000-gallon gasoline UST, one 10,000-gallon diesel UST, and one 10,000-gallon waste oil UST. The database indicates that one cleanup was associated with these tanks, but further details are not provided. All USTs are listed as permanently closed. This listing is further described in Section 4.9.	This business is adjacent to the south of the Site. Regulatory action at this facility was centered around release(s) of total petroleum hydrocarbons (TPHs) in relation to these USTs. Although the release(s) occurred in close proximity to the Site, groundwater was not shown to be affected. Because this facility is cross- to downgradient from the Site, and groundwater was not affected at the time of the previous investigation, the potential impacts to the Site are moderate.
National Trans. King/ Express Smog Check 1505 E. 4 th Street	NV UST EDR HIST AUTO RCRA NonGen/NLR FINDS ECHO	This business (currently Zamboni’s Muffler) is identified as at one time having 5 USTs. Two of these were 250-gallon waste oil USTs that were removed in December 1991. The remaining 3 USTs were reportedly removed, but the dates of removal, volume, and contents of these USTs are not readily available. This facility is not listed in the NDEP databases, and a release to groundwater is not specified.	This property is located approximately 200 feet southwest of the Site. Regulatory action at this facility was centered around release(s) of total petroleum hydrocarbons (TPHs) in relation to these USTs. It is unknown if groundwater was affected by this release. Because this facility is cross- to downgradient from the Site, the potential impacts to the Site are moderate.

<p>Golden Gate Petroleum 1445 E. 6th Street</p>	<p>NV UST NV Financial Assistance</p>	<p>This business is an automotive fueling station that currently has one 8,000-gallon diesel UST, one 4,000-gallon gasoline UST, and one 12,000-gallon gasoline UST in use. Two 12,000-gallon gasoline USTs and one 10,000-gallon gasoline UST were once at this business and were reportedly removed in December 2009. One release is documented in the NV UST database, but no pertinent information is given regarding the details of the regulatory case or cleanup. This facility is not listed in the NDEP database.</p>	<p>This business is located approximately 225 feet west and cross- to upgradient from the Site. Impacts to groundwater from the release at this business are not specified. Due to the cross- to upgradient location of this business, potential impacts from this facility are moderate.</p>
<p>4th Street Improvement Wood Rodgers Inc. 4th Street @ Sage Street</p>	<p>NV SHWS</p>	<p>This facility is listed in the NV SHWS database as having non-leaking underground storage tank (LUST) corrective action due to TPH impacts to soil, reported in January 2018. No other pertinent information is given for this facility.</p>	<p>This facility location is approximately 425 feet southwest and cross-gradient of the Site. Soil contaminated with TPHs was reported at this facility, and regulatory closure was granted to this case in November 2019. Since groundwater was not affected by this release, the potential impacts to the Site from this facility are low.</p>

6 Interviews

The following table presents a summary of parties contacted for documentation or information pertaining to the Site as part of this assessment:

Name	Affiliation	Telephone No.	Relationship to the Site
Timber Weiss	Washoe County	(775) 954-4626	Client Representative
Brett Steinhardt	Washoe County	(775) 762-1320	Client Representative

6.1 PRESENT OWNERS

A Questionnaire was provided to and completed by Timber Weiss of Washoe County and returned on November 9, 2022. The questionnaire is included as Appendix I.

6.2 PRIOR INVESTIGATIONS

NCE has no knowledge of prior investigations pertaining to the Site. In 2020, Nova and McGinley each prepared a Phase 1 ESA for two adjoining parcels as part of the Nevada Cares Project development. Information regarding these ESAs is described in further detail in Section 4.9. A geotechnical investigation of the Site was performed by CME in July 2021. Pertinent details of this investigation are summarized in Section 3.2.3.

6.3 TITLE RECORDS

No chain-of titles were provided by Washoe County, and a title records search/review was not requested. Information pertaining to the deeds associated with the Site is discussed in Section 4.7 and included in Appendix H.

6.4 RELATIONSHIP OF PURCHASE PRICE TO FAIR MARKET VALUE

NCE has no information regarding the relationship of the purchase price to the fair market value of the Site.

6.5 COMMON KNOWLEDGE OR REASONABLY ASCERTAINABLE INFORMATION

An interview was conducted with Timber Weiss and Brett Steinhardt of Washoe County. During the interview, NCE was informed that the Site was used as a borrow area for fill that was used to construct the “spaghetti bowl” interchange of I-80 and I-580 located north and east of the Site. This excavation at the Site was conducted in the early 1970s. After this excavation, the Site was developed as Governor’s Bowl Park and used as a baseball diamond from sometime around 1980 until sometime late 2020-early 2021. Approximately 45-50,000 yards of undocumented fill material was imported in an attempt to raise the elevation of the Site. Concrete from historical bleachers and an approximate 2,000-yard stockpile of soil at the Site

(Figure 2) is scheduled for disposal. The ModPods on the Site were installed in July 2021.

6.6 HISTORICAL SITE USE

Historical record and document research indicate that the Site was predominantly used for agricultural dry farming since at least 1939 until sometime before 1946, when aerial photographs indicate that the Site was used as a borrow area or gravel mine. Governor’s Bowl Park and the associated baseball diamond were developed sometime between 1974 and 1980 and remained on the Site until late 2020-early 2021. Site ownership was transferred from the City of Reno to Washoe County in late 2021. At that time, the development of the Site as part of the Nevada Cares Project commenced, which included import of undocumented fill from various construction projects in the region.

6.7 PROCEEDINGS INVOLVING THE SITE

Review of the EDR Report indicates there are no pending, threatened, or past litigations, administrative proceedings, or notices from governmental agencies regarding violations of environmental laws regarding hazardous substances or petroleum products.

6.8 OCCUPANTS

Aerial photos from 1939 showed apparent dry farming. By 1946, the occupancy changed use to a gravel mine or borrow area. Occupation of the Site was recreational beginning sometime between 1974 and 1980 until late 2020-early 2021. ModPods were erected on the Site beginning in July 2021, and these structures are currently occupied by unhoused individuals.

7 Site Reconnaissance

NCE performed field reconnaissance at the Site on November 10, 2022. An NCE Staff Geologist, Mr. Matt Kinney, observed conditions at the Site and surrounding vicinity while accompanied by Mr. Timber Weiss of Washoe County. The weather conditions were clear and cool with sunny skies. Photographs taken as part of the Site visit are provided in the attached Photo Log (Appendix J).

7.1 SUMMARY OF OBSERVATIONS

A summary of field observations conducted at the time of the reconnaissance is provided in the following sections.

The approximately 5.154-acre Site is irregular in shape. A topographic depression from historical mining spans most of the center of the Site. The Site is currently under development as a temporary residence for unhoused individuals, which will include up to 50 ModPods, which are 8-foot by 8-foot temporary shelters. Currently, 45 ModPods are in place around the western and southern perimeters of the Site (Figure 2). A street is being constructed for access to the Site from the east. An approximate 2,000-yard stockpile of undocumented fill and concrete is in the northwestern portion of the Site (Figure 2). A construction staging area is set up in the paved eastern portion of the Site. The Site is surrounded by chain-link fencing.

A single-family residence, woodworking shop, and a motel are adjacent to the west of the Site. Line Drive, beyond which is additional development for the Nevada Cares Project, is south of the Site. An undeveloped Nevada DOT parcel is adjacent to the north and east of the Site, beyond which is the I-80/I-580 “spaghetti bowl” interchange.

7.2 CHEMICAL STORAGE AND USAGE

During the Site reconnaissance, no chemical containers were noted on the Site.

7.3 BULK STORAGE TANKS

No storage tanks were observed on-Site. Fuel for equipment related to Site development is not stored at the Site.

7.4 SITE WASTE AND WASTEWATER

7.4.1 Solid Waste

NCE did not observe evidence of improper solid-waste disposal at the Site.

7.4.2 Sanitary Sewage

Sewer service at the Site will be provided by the City of Reno.

7.4.3 Hazardous Waste

No indications of improper handling of hazardous waste were observed at the Site.

7.5 STAINED SOIL, STAINED PAVEMENT, OF STRESSED VEGETATION

No stained soils or pavement were observed in the vicinity of the Site.

7.6 LIQUID DISCHARGES

NCE did not observe any liquid discharges during the Site visit.

7.7 POOLS OF LIQUID

No pools of liquid were observed on-Site.

7.8 PITS, PONDS, OR LAGOONS

As mentioned, the majority of the Site comprises a pit left from historical gravel mining and/or use as a borrow area for local infrastructure projects. Surface water was not observed on the Site.

7.9 WELLS

No features indicative of the presence of groundwater wells were observed at the Site.

7.10 ON-SITE FILL

According to County representatives, approximately 45-50,000 yards of undocumented fill are present on the Site. This fill was imported in an effort to raise the ground surface of the Site after its use as Governor’s Bowl Park.

7.11 DRUMS AND CONTAINERS FOR STORING WASTE

No drums or containers for storing waste were observed by NCE at the Site.

7.12 FLOOR DRAINS AND SUMPS

No floor drains or sumps were observed by NCE at the Site.

7.13 ODORS

NCE did not identify noxious or foul odors suspected to represent an environmental concern in connection with the Site.

7.14 AIR EMISSIONS

NCE did not observe processes or equipment emitting noticeable vapors or fumes at the Site.

7.15 POLYCHLORINATED BIPHENYLS

PCBs can be present in coolants or lubricating oils used in older electrical transformers, hydraulic systems, and other similar equipment. In November 1979, the U.S. Environmental Protection Agency (EPA) generally prohibited the domestic manufacture of PCBs in electromagnets, transformers, and heat-transfer and hydraulic equipment. If present, features such as transformers are inspected for obvious leaks and physical evidence such as stains or cracks indicating possible current or past leaks.

Transformers were not observed within or near the Site.

7.16 ASBESTOS-CONTAINING MATERIALS

Many building materials commonly contained asbestos until the late 1970s (e.g., structural steel fireproofing, acoustic finishes, ceiling texture). Other types of asbestos-containing materials (ACMs) were commonly used until the middle- to late-1980s, such as drywall joint compound, exterior stucco, and some types of flooring. Under the Toxic Substances Control Act, the EPA banned the use of asbestos in many products in 1993. However, several categories of building products were not subject to the ban. Thus, existing and even new buildings may lawfully contain ACM. Materials that contain greater than one percent asbestos fibers are considered regulated ACM and must be handled according to the EPA and Occupational Safety and Health Administration regulations.

Evidence of past or current permanent structures was not found during the preparation of this ESA. Because the origins of the undocumented fill at the Site cannot be verified, the potential presence of ACMs in Site soils cannot be ruled out.

7.17 LEAD-CONTAINING MATERIALS

7.17.1 Lead in Drinking Water

The major source of lead in drinking water is leaching of lead from household plumbing materials or water service lines used to bring water from the main to the home or building. In 1986 Congress amended the Safe Drinking Water Act, prohibiting the use of pipes, solder or flux that were not “lead free” in public water systems or plumbing in facilities providing water for human consumption.

Current or historical permanent structures were not found in relation to the Site during the preparation of this ESA. An assessment for lead in drinking water is outside of the scope of this Phase I ESA.

7.17.2 Lead-Based Paint

No current or historical structures were found during the preparation of this ESA.

7.18 RADON

Radon is a naturally occurring radioactive gas. It is released during the natural decay of uranium, radium, and thorium in soil, rock, and groundwater beneath homes and buildings. As uranium naturally breaks down, it releases radon gas, which is a colorless, odorless, radioactive gas. Radon enters homes through directly through floors, cracks in concrete walls and floors, floor drains, and sumps. When radon becomes trapped in buildings and concentrations accumulate and increase indoors, exposure to radon can become a concern. Its occurrence in the state of Nevada is influenced primarily by geology.

Based on statistical information maintained within the EPA dated 1993, radon concentrations in Washoe County have a low rating, with an indoor radon average of less than 2 picocuries per liter (pCi/L). These concentrations are less than the 4.0 pCi/L action level established by EPA (1993). Based on this information, it is unlikely that radon represents an environmental concern at the Site.

8 Findings and Recommendations

8.1 FINDINGS

8.1.1 On-Site

The following on-Site RECs were identified during the preparation of this Phase 1 ESA:

- **Undocumented Fill:** The Site was used as a borrow area and/or a gravel mine from sometime between 1939 and 1946 until sometime between 1974 and 1980. The resulting topographic depression has been partially backfilled with material from various construction projects in the vicinity. The sources of this material are undocumented and impacts to the soils from various constituents of potential concern (COPCs) cannot be ruled out.
- **Soil Stockpile Scheduled for Disposal:** An approximate 2,000-yard stockpile of undocumented fill and concrete is in the northwestern portion of the Site, and an interview with County representatives revealed that the soil will not be used as part of the Project. The source(s) of this material are undocumented and potential environmental impacts to these soils cannot be ruled out.

8.1.2 Off-Site

No off-Site RECs with the potential to impact the Site were identified within the vicinity of the Site. However, NCE identified the following potential off-Site areas of concern during the historical records review:

- **1497 E. 7th Street (Ken’s Automotive-DOT):** This business is located approximately 46 ft from the northwest corner of the Site and is listed in the UST database that formally had two undisclosed volume USTs. This facility is not listed in the NDEP databases, and a release to soil and/or groundwater is not specified. As this facility is within 50-feet and in an upgradient position from the Site, there is the potential that groundwater beneath the Site may have been impacted from an undocumented release from USTs at this former facility.
- **1775 E. 4th Street (Wells Cargo):** Nova Geotechnical and Inspection Services (Nova) and McGinley and Associates (McGinley) each prepared a Phase 1 ESA in October 2020 for portions of the Nevada Cares Project. Those assessments did not include the Site. These ESAs were prepared for 1775 E. 4th Street, which is south and east of the Site. These ESAs identified 9 USTs that were previously removed or abandoned-in-place at the former Wells Cargo facility (Figure 2). Six 250-gallon oil USTs were abandoned in place beneath and adjacent to the pad of the building in December 1989. One

1,000-gallon gasoline UST was removed in May 1991, and one 10,000-gallon diesel UST and one 10,000-gallon waste oil UST were removed in July 1991. Soil contamination was noted above remedial action levels to a depth of approximately 25 feet in the area of these USTs. The Washoe County Health Department granted regulatory closure of this facility on April 21, 1989, stipulating that further action may be warranted if the building were to be demolished, or depth to groundwater decreases to less than 60 feet bgs.

No recommendations are associated with this finding; instead, the finding is provided for disclosure purposes.

- **1505 E. 4th Street (National Trans King/Express Smog Check):** This business (currently Zamboni’s Muffler), located approximately 200 feet southwest of the Site, is identified as at one time having 5 USTs. Two of the USTs were 250-gallon waste oil USTs that were removed in December 1991. The remaining 3 USTs are reportedly removed, but the dates of removal, volume, and contents of these USTs were not readily available. This facility is not listed in the NDEP databases, and a release to groundwater is not specified. As this facility is cross- to downgradient from the Site, the potential impacts to the Site are moderate.
- **1445 E. 6th Street (Golden Gate Petroleum):** This business is an automotive fueling station located approximately 425 feet southwest and cross-gradient of the Site that currently has one 8,000-gallon diesel UST, one 4,000-gallon gasoline UST, and one 12,000-gallon gasoline UST in use. Two 12,000-gallon gasoline USTs and one 10,000-gallon gasoline UST were once at this business and were reportedly removed in December 2009. One release is documented in the NV UST database, but no pertinent information is given regarding the details of the regulatory case or cleanup. This facility is not listed in the NDEP database. Due to the cross- to upgradient location of this business, potential impacts from this facility are moderate.

8.2 RECOMMENDATIONS

Considering the above findings, NCE recommends a Phase II investigation be conducted for the following potential impacts to the Site:

Undocumented Fill Evaluation:

- Conduct an investigation to evaluate soil vapor beneath the Site for the presence of COPCs.
- Any cultivation of food meant for human consumption should be done so without the use of the current Site soils. Raised bed gardening, greenhouses, or other means of cultivation should be used to avoid contact with Site soils.

Soil Stockpile

- Coordinate and verify disposal of the approximate 2,000-yard soil stockpile in the northwestern portion of the Site with a predetermined disposal facility.

8.3 DATA GAPS

A data gap is a lack of or inability to obtain information required by the ASTM Standard despite good faith efforts to gather such information (ASTM E1527-21 § 3.3.21). Data gaps may result from incompleteness in any of the activities required by the ASTM Standard. No data gaps were identified during the preparation of the report.

9 Limitations

Information presented in this report does not confirm the presence or absence of subsurface contamination at the property but indicates whether the possibility of such contamination exists. The professional opinions expressed herein are based on limited data; no other warranty is given or implied by this report. A more extensive assessment, including a surface and/or subsurface investigation and chemical analyses of soil and/or groundwater samples, would provide more definitive information concerning Site-specific conditions. This report is complete and accurate to the extent that cited reports and agency information are complete and accurate.

This report has been prepared in compliance with ASTM E1527-21, *Standard Practice for Environmental Site Assessments: Phase I Environmental Site Assessment Process*, as well as the EPA AAI rule.

The observations described in this report were made under the conditions stated herein. The conclusions presented in the report were based solely upon the services described herein, and not on scientific tasks or procedures beyond the scope of described services within the constraints imposed by the client. The work described in this report was conducted in accordance with the Terms and Conditions of the contract.

In preparing this report, NCE has relied on certain information provided by federal, state, and local officials and other parties referenced therein, and on information contained in the files of governmental agencies, which were readily available to NCE at the time of this assessment. Although there may have been some degree of overlap in the information provided by these various sources, NCE did not attempt to independently verify the accuracy or completeness of all information reviewed or received during the course of this site assessment. Observations were made of the Site and of the structures on the Site as indicated in this report. Where access to portions of the Site or to structures on the Site was unavailable or limited, NCE renders no opinion as to the presence of direct or indirect evidence relating to petroleum substances, hazardous substances, or both, in that portion of the Site and structure. In addition, NCE renders no opinion as to the presence of indirect evidence relating to hazardous material or oil, where direct observation of the ground surface, interior walls, floors, ceiling or a structure is obstructed by objects or materials, including snow, covering on or over these surfaces.

NCE does not represent that the Site referred to herein contains no petroleum or hazardous or toxic substances or other conditions beyond those observed by NCE during the Site reconnaissance.

NCE has produced this document under an agreement between NCE Washoe County. All terms and conditions of that agreement are included within this

document by reference. Any reliance upon this document, or upon NCE’s performance of services in preparing this document, is conditioned upon the relying party’s acceptance and acknowledgement of the limitations, qualifications, terms, conditions, and indemnities set forth in that agreement, and property ownership/management disclosure limitations, if any. It is not to be relied upon by any party other than Washoe County, nor used for any purpose other than that specifically stated in our Agreement or within this report’s Introduction Section without NCE’s advance and express written consent, except as noted in the Additional Reliance Section.

Environmental Professional Declaration:

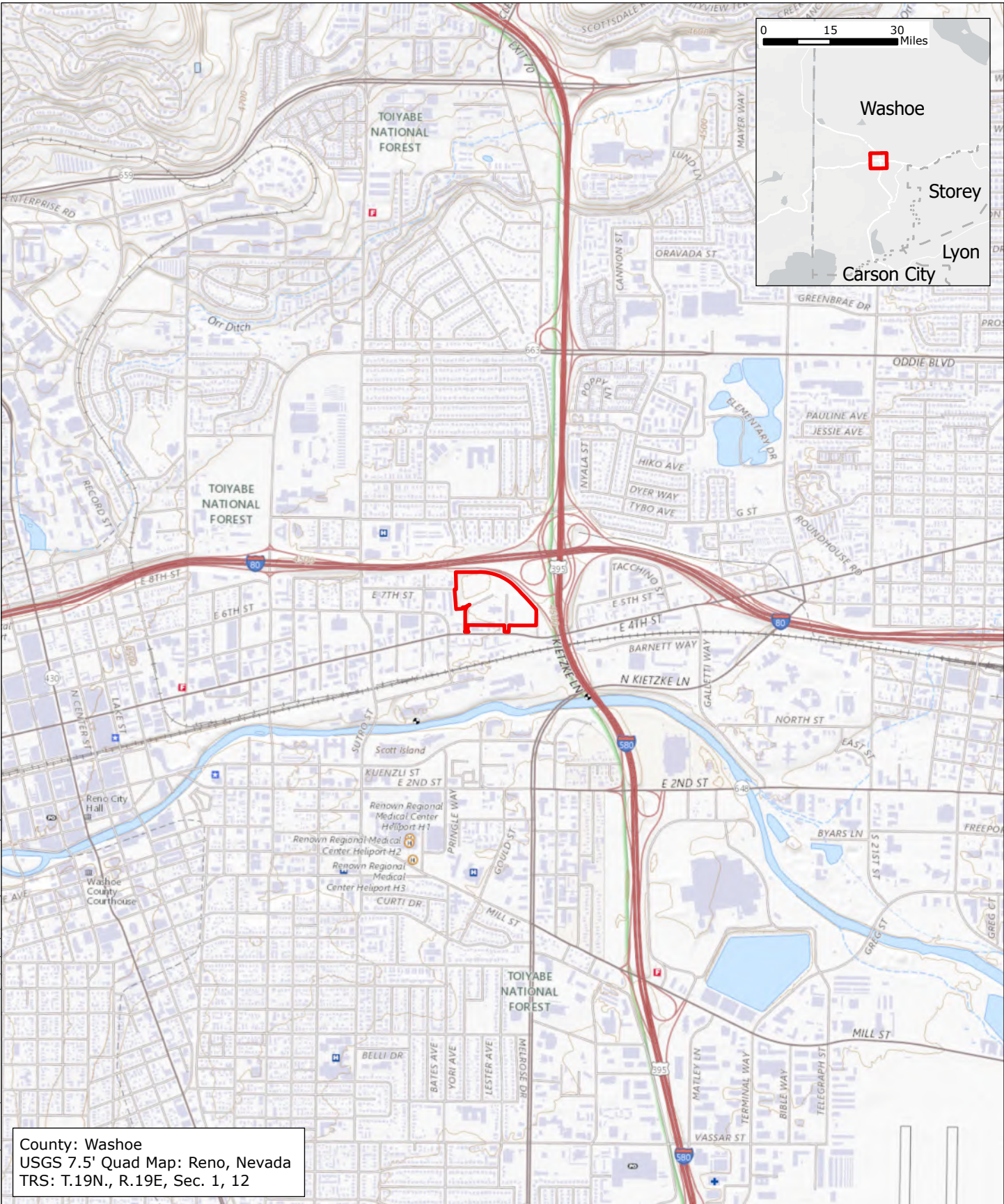
We declare that, to the best of our professional knowledge and belief, we meet the definition of Environmental Professional as defined in 40 CFR § 312.10.

We have the specific qualifications based on education, training, and experience to assess a property of the nature, history, and setting of the Site. We have developed and performed this Phase I ESA consistent with the AAI guidance and in general conformance with the standard and practices set forth in 40 CFR § 312. Mr. Greg Fasiano is a State of Nevada Certified Environmental Manager, was involved with the collection and evaluation of the information presented, and has reviewed and is a signatory on this report.

10 References

- Construction Materials Engineers, Inc. *Geotechnical Site Assessment – Washoe Safe Camp Governors Bowl*. July 2021.
- Environmental Protection Agency. 1993. Map of Radon Zones with State Information. Available at <https://www.epa.gov/radon/find-information-about-local-radon-zones-and-state-contact-information>.
- McGinley and Associates. *Phase 1 Environmental Site Assessment*. October 12, 2020.
- Nevada Bureau of Mines and Geology. 1973. Reno Folio, Geologic Map of the Reno Quadrangle.
- Nevada Bureau of Mines and Geology. 1967. Geology of Reno and Truckee Meadows.
- Nova Geotechnical and Inspection Services. *Phase 1 Environmental Site Assessment*. October 16, 2020.
- U.S. Climate Data. 2022.
<https://www.usclimatedata.com/climate/sacramento/california/united-states/usca0967>. Accessed October 10, 2022
- U.S. Fish and Wildlife Service, 2022. National Wetlands Inventory. (<https://www.fws.gov/wetlands/data/mapper.html>). Accessed October 10, 2022.
- U.S. Geological Survey. 2020. Interactive Fault Map.
https://www.usgs.gov/natural-hazards/earthquake-hazards/faults?qt-science_support_page_related_con=4#qt-science_support_page_related_con.
- U.S. Geological Survey. 2021. Reno Quadrangle Topographic Map.
<https://ngmdb.usgs.gov/topoview/viewer/#11/39.5514/-119.8514>

Figures



County: Washoe
 USGS 7.5' Quad Map: Reno, Nevada
 TRS: T.19N., R.19E, Sec. 1, 12

 Project Area



Nevada Cares Campus Project
 Reno, Nevada
 Project Area Location Map

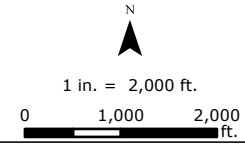


FIGURE
1

SOURCE
 ESRI USGS Topographic Basemap, Washoe Co

JOB NUMBER
 627.23.25

DRAWN
 dkarlowicz

DATE
 10/5/2022

REVISED
 -

APPROVED
 drios



- Site
- Stockpile for disposal
- Mod Pods
- Approximate limits of undocumented fill
- Underground Storage Tanks
- abandoned in place
- removed
- APN 008-211-48
- Photo locations and directions



**Nevada Cares Campus Project
Reno, Nevada
Phase I Site Map**

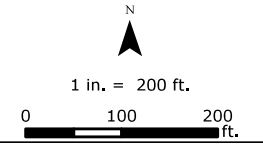


FIGURE
2

SOURCE ESRI Aerial Basemap, Washoe County	JOB NUMBER 627.23.25	DRAWN sdavenport/ali	DATE 10/31/2022	REVISED 12/02/2022	APPROVED -
--	-------------------------	-------------------------	--------------------	-----------------------	---------------

Document Path: C:\Users\ALI\Desktop\NV_Cares_Campus\all\NV_Cares_Campus - all.aprx

This Page Intentionally Left Blank

Appendix A

RADIUS MAP REPORT

Former Governors Bowl

1498 E 7TH ST
Reno, NV 89512

Inquiry Number: 7169195.2s
November 03, 2022

The EDR Radius Map™ Report with GeoCheck®



6 Armstrong Road, 4th floor
Shelton, CT 06484
Toll Free: 800.352.0050
www.edrnet.com

TABLE OF CONTENTS

<u>SECTION</u>	<u>PAGE</u>
Executive Summary	ES1
Overview Map	2
Detail Map	3
Map Findings Summary	4
Map Findings	8
Orphan Summary	264
Government Records Searched/Data Currency Tracking	GR-1
 <u>GEOCHECK ADDENDUM</u>	
Physical Setting Source Addendum	A-1
Physical Setting Source Summary	A-2
Physical Setting SSURGO Soil Map	A-5
Physical Setting Source Map	A-17
Physical Setting Source Map Findings	A-19
Physical Setting Source Records Searched	PSGR-1

Thank you for your business.
 Please contact EDR at 1-800-352-0050
 with any questions or comments.

Disclaimer - Copyright and Trademark Notice

This Report contains certain information obtained from a variety of public and other sources reasonably available to Environmental Data Resources, LLC. It cannot be concluded from this Report that coverage information for the target and surrounding properties does not exist from other sources. This Report is provided on an "AS IS", "AS AVAILABLE" basis. **NO WARRANTY EXPRESS OR IMPLIED IS MADE WHATSOEVER IN CONNECTION WITH THIS REPORT. ENVIRONMENTAL DATA RESOURCES, LLC AND ITS SUBSIDIARIES, AFFILIATES AND THIRD PARTY SUPPLIERS DISCLAIM ALL WARRANTIES, OF ANY KIND OR NATURE, EXPRESS OR IMPLIED, ARISING OUT OF OR RELATED TO THIS REPORT OR ANY OF THE DATA AND INFORMATION PROVIDED IN THIS REPORT, INCLUDING WITHOUT LIMITATION, ANY WARRANTIES REGARDING ACCURACY, QUALITY, CORRECTNESS, COMPLETENESS, COMPREHENSIVENESS, SUITABILITY, MERCHANTABILITY, FITNESS FOR A PARTICULAR PURPOSE, TITLE, NON-INFRINGEMENT, MISAPPROPRIATION, OR OTHERWISE. ALL RISK IS ASSUMED BY THE USER. IN NO EVENT SHALL ENVIRONMENTAL DATA RESOURCES, LLC OR ITS SUBSIDIARIES, AFFILIATES OR THIRD PARTY SUPPLIERS BE LIABLE TO ANYONE FOR ANY DIRECT, INCIDENTAL, INDIRECT, SPECIAL, CONSEQUENTIAL OR OTHER DAMAGES OF ANY TYPE OR KIND (INCLUDING BUT NOT LIMITED TO LOSS OF PROFITS, LOSS OF USE, OR LOSS OF DATA) INFORMATION PROVIDED IN THIS REPORT.** Any analyses, estimates, ratings, environmental risk levels, or risk codes provided in this Report are provided for illustrative purposes only, and are not intended to provide, nor should they be interpreted as providing any facts regarding, or prediction or forecast of, any environmental risk for any property. Only an assessment performed by a qualified environmental professional can provide findings, opinions or conclusions regarding the environmental risk or conditions in, on or at any property.

Copyright 2022 by Environmental Data Resources, LLC. All rights reserved. Reproduction in any media or format, in whole or in part, of any report or map of Environmental Data Resources, LLC, or its affiliates, is prohibited without prior written permission.

EDR and its logos (including Sanborn and Sanborn Map) are trademarks of Environmental Data Resources, LLC or its affiliates. All other trademarks used herein are the property of their respective owners.

EXECUTIVE SUMMARY

A search of available environmental records was conducted by Environmental Data Resources, Inc (EDR). The report was designed to assist parties seeking to meet the search requirements of EPA's Standards and Practices for All Appropriate Inquiries (40 CFR Part 312), the ASTM Standard Practice for Environmental Site Assessments (E1527-21), the ASTM Standard Practice for Environmental Site Assessments for Forestland or Rural Property (E 2247-16), the ASTM Standard Practice for Limited Environmental Due Diligence: Transaction Screen Process (E 1528-14) or custom requirements developed for the evaluation of environmental risk associated with a parcel of real estate.

TARGET PROPERTY INFORMATION

ADDRESS

1498 E 7TH ST
RENO, NV 89512

COORDINATES

Latitude (North): 39.5355850 - 39° 32' 8.10"
Longitude (West): 119.7924500 - 119° 47' 32.82"
Universal Transverse Mercator: Zone 11
UTM X (Meters): 260005.9
UTM Y (Meters): 4379729.0
Elevation: 4470 ft. above sea level

USGS TOPOGRAPHIC MAP ASSOCIATED WITH TARGET PROPERTY

Target Property Map: 11881822 RENO, NV
Version Date: 2018

AERIAL PHOTOGRAPHY IN THIS REPORT

Portions of Photo from: 20150616
Source: USDA

MAPPED SITES SUMMARY

Target Property Address:
1498 E 7TH ST
RENO, NV 89512

Click on Map ID to see full detail.

MAP ID	SITE NAME	ADDRESS	DATABASE ACRONYMS	RELATIVE ELEVATION	DIST (ft. & mi.) DIRECTION
1	KEN'S AUTOMOTIVE-DOT	1497 E 7TH ST.	NV UST	Higher	46, 0.009, West
A2	WELLS CARGO INC	1775 E 4TH ST	NV UST	Higher	243, 0.046, SE
A3	WELLS CARGO, INC.	1775 E 4TH ST.	NV UST	Higher	243, 0.046, SE
B4	NATION TRANS. KING	1505 E 4TH ST.	NV UST	Higher	304, 0.058, SSW
B5	NATIONAL TRANSMISSIO	1505 E 4TH ST	EDR Hist Auto	Higher	304, 0.058, SSW
B6	NATIONAL TRANSMISSIO	1505 E 4TH ST	NV UST	Higher	304, 0.058, SSW
B7	EXPRESS SMOG CHECK	1505 E 4TH ST	RCRA NonGen / NLR, FINDS, ECHO	Higher	304, 0.058, SSW
B8	ROBOWASH (ROSE HANSE	1559 PRATER WAY	NV UST	Higher	349, 0.066, SSW
C9	BONUS MINI MART	1445 E SIXTH ST	EDR Hist Auto	Higher	383, 0.073, WSW
C10	GOLDEN GATE PETROLEU	1445 E 6TH ST	NV UST, NV Financial Assurance	Higher	383, 0.073, WSW
C11	A 1 BODY SHOP	680 MONTELLO ST	RCRA NonGen / NLR	Higher	413, 0.078, West
B12	4TH STREET IMPROVEME	PRIMARY STREET: 4TH	NV SHWS	Higher	419, 0.079, SSW
C13	WESTERN X RAY INC	690 MONTELLO ST	RCRA NonGen / NLR, FINDS, ECHO	Higher	429, 0.081, West
B14	TIRE CENTERS INC #98	1500 E 4TH ST	RCRA NonGen / NLR, FINDS, ECHO	Higher	443, 0.084, SSW
15	WEST COAST IMAGING	1400 E 7TH ST	RCRA NonGen / NLR, FINDS, ECHO, CA HAZNET	Higher	454, 0.086, West
B16	7-ELEVEN #33023	1490 E PRATER WAY	NV UST	Higher	458, 0.087, SW
C17	BEVILACQUA PROPERTY	505 MONTELLO STREET	NV SHWS	Higher	550, 0.104, West
C18	ROMOLO BEVILACQUA	505 MONTELLO ST.	NV UST	Higher	550, 0.104, West
C19	ROMOLO BEVILACQUA	505 MONTELLO ST	NV UST	Higher	550, 0.104, West
20	RELIANCE EXPRESS MOB	PRIMARY STREET: INTE	NV SHWS	Higher	571, 0.108, East
21	GEAR PERFORMANCE TRA	1422 E 9TH ST UNIT 1	EDR Hist Auto	Higher	607, 0.115, NW
D22	STEWARTS AUTOMOTIVE	1900 E 4TH ST	NV UST, RCRA NonGen / NLR, FINDS, ECHO	Higher	685, 0.130, SE
D23	STEWARTS AUTOMOTIVE	1900 E 4TH ST	NV UST	Higher	685, 0.130, SE
D24	RETRAC PROJECT	1930 EAST FOURTH STR	NV SHWS	Higher	740, 0.140, SE
E25	GENERATOR EXCHANGE	1395 E 4TH ST	RCRA NonGen / NLR, FINDS, ECHO	Higher	744, 0.141, SW
F26	AAMCO TRANSMISSION	2001 PRATER WAY	NV UST	Higher	786, 0.149, ESE
G27	GREGS GARAGE	1261 E 7TH ST	RCRA NonGen / NLR, FINDS, ECHO	Higher	786, 0.149, West
H28	HARCO	250 1/2 SAGE ST	RCRA NonGen / NLR, FINDS, ECHO	Higher	797, 0.151, SSW
H29	NATIONAL TOW	250 SAGE ST	RCRA NonGen / NLR, FINDS, ECHO	Higher	800, 0.152, SSW
H30	NEVADA TOW/ROAD SERV	250 SAGE ST.	NV UST	Higher	800, 0.152, SSW
H31	NATIONAL TOW & ROAD	250 SAGE ST	NV UST	Higher	800, 0.152, SSW
E32	GLACIER MOUNTAIN ICE	1345 E 4TH ST	NV UST	Higher	827, 0.157, SW
33	RETRAC PROJECT	UNION PACIFIC RAILRO	NV SHWS	Higher	842, 0.159, South
E34	HOGAN'S CARB AND TUN	1335 E 4TH ST	RCRA-VSQQ, FINDS, ECHO	Higher	843, 0.160, SW
35	WEDCO INC	450 TOANO ST	RCRA-VSQQ	Higher	844, 0.160, WSW
H36	SOUTHERN PACIFIC	222 SAGE ST	RCRA NonGen / NLR, FINDS, ECHO	Higher	870, 0.165, SSW
F37	HOOTEN TIRE	1940 E 4TH	RCRA NonGen / NLR, FINDS, ECHO	Higher	896, 0.170, SE
E38	RSC SERVICE MAILED	1390 E 4TH ST	NV UST	Higher	906, 0.172, SW
E39	RENO SALVAGE CO.	1390 E 4TH ST.	NV UST	Higher	906, 0.172, SW

MAPPED SITES SUMMARY

Target Property Address:
1498 E 7TH ST
RENO, NV 89512

Click on Map ID to see full detail.

MAP ID	SITE NAME	ADDRESS	DATABASE ACRONYMS	RELATIVE ELEVATION	DIST (ft. & mi.) DIRECTION
G40	RTC ACCESS PARATRANS	600 SUTRO	RCRA NonGen / NLR, FINDS, ECHO	Higher	909, 0.172, West
I41	NORTHERN NV FLEET SE	2305 E 5TH ST	NV UST, NV Financial Assurance	Higher	1014, 0.192, East
I42	RAMAGE TRUCK REPAIR	2305 E 5TH ST.	NV UST	Higher	1014, 0.192, East
43	ALCOA RECYCLING CO I	1970 E 4TH ST	RCRA NonGen / NLR	Higher	1038, 0.197, ESE
44	RENO SALVAGE CO	301 MONTELLO ST	NV UST	Higher	1056, 0.200, SSW
J45	ALLIED PETROLEUM CO	1580 E COMMERCIAL RO	NV UST	Lower	1117, 0.212, South
J46	RENO BULK PLANT	1575 E COMMERCIAL RO	NV UST, NV Financial Assurance	Lower	1130, 0.214, South
J47	HUNT & SONS INC	1575 E COMMERCIAL RO	RCRA-VSQG	Lower	1130, 0.214, South
48	J & B SWEEPING	SAGE AND COMMERCIAL	NV SHWS	Higher	1130, 0.214, SSW
K49	AMERICAN READY MIX	1725 E COMMERCIAL RO	NV UST	Lower	1137, 0.215, SE
K50	AMERICAN READY-MIX I	1725 E COMMERCIAL RO	NV UST	Lower	1137, 0.215, SE
L51	FUNDIS CO/NEVADA-CAL	1285 E 6TH ST	NV UST	Higher	1159, 0.220, WSW
L52	FUNDIS CO. NV/CA TRA	1285 E 6TH ST.	NV UST	Higher	1159, 0.220, WSW
K53	CITY OF RENO-CORP YA	1640 E COMMERCIAL RO	NV UST	Lower	1176, 0.223, SE
K54	CITY OF RENO ENV CON	1640 EAST COMMERCIAL	NV SHWS, NV HMRI	Lower	1176, 0.223, SE
K55	CITY OF RENO CORPORA	1640 E. COMMERCIAL R	RCRA-VSQG, FINDS, ECHO	Lower	1176, 0.223, SE
K56	CITY OF RENO CORPORA	1640 E COMMERCIAL RO	NV UST	Lower	1176, 0.223, SE
K57	ALLIED PETROLEUM CO.	1700 E COMMERCIAL RO	NV UST	Lower	1177, 0.223, SE
L58	GOODYEAR TIRE AND RU	1250 E 6TH ST	RCRA NonGen / NLR, FINDS, ECHO	Higher	1214, 0.230, WSW
I59	BUZZARD TRUCKING	2395 E 5TH ST.	NV UST	Higher	1248, 0.236, East
I60	VITRAN EXPRESS TRUCK	2395 E 5TH ST	NV UST, NV Financial Assurance	Higher	1248, 0.236, East
I61	VIKING FREIGHT SYSTE	2395 E FIFTH ST	RCRA NonGen / NLR	Higher	1248, 0.236, East
I62	VIKING FREIGHT SYSTE	2395 E FIFTH ST	RCRA NonGen / NLR, FINDS, ECHO	Higher	1248, 0.236, East
I63	OVERNIGHT TRANSPORTA	2395 E 5TH ST	RCRA NonGen / NLR	Higher	1248, 0.236, East
64	SIERRA ROOFING CORP	2000 E 4TH ST	NV UST	Higher	1251, 0.237, ESE
M65	METRIC MOTORS	1201 E 4TH	NV UST, RCRA NonGen / NLR, FINDS, ECHO	Higher	1292, 0.245, WSW
M66	MAVERIK #475	1223 E PRATER WAY	NV UST	Higher	1315, 0.249, WSW
L67	REGIONAL TRANSPORTAT	630 SUTRO STREET	NV SHWS	Higher	1337, 0.253, West
68	RENO DISPOSAL - TRAN	1390 E COMMERCIAL RO	NV SWRCY, NV HMRI	Lower	1373, 0.260, South
69	MESTRI PROPERTY	2400 EAST FIFTH STRE	NV SHWS	Higher	1517, 0.287, East
70	0 E. COMMERCIAL ROW	0 E. COMMERCIAL ROW	US BROWNFIELDS, FINDS	Higher	1677, 0.318, SW
71	ALLIED WASHOE	2500 EAST 4TH STREET	NV LUST, NV HMRI	Higher	1718, 0.325, ESE
72	KUENZLI PROPERTY	10 GIROUX STREET	NV SHWS	Lower	1769, 0.335, South
73	DUNCAN GLENN ELEMENT	1200 MONTELLO STREET	NV SHWS	Higher	1817, 0.344, NNW
74	TRANER MIDDLE SCHOOL	1700 CARVILLE DRIVE	NV SHWS	Lower	2038, 0.386, North
75	RSW - AMERICA RECYCL	1100 E COMMERCIAL RO	NV SWRCY, NV NPDES	Higher	2102, 0.398, SW
76	WASHOE COUNTY PUBLIC	842 SPOKANE STREET	NV SHWS	Higher	2107, 0.399, WNW
77	HABITAT FOR HUMANITY	1775 KUENZLI ST	NV SHWS, NV SWRCY	Lower	2137, 0.405, SSE
78	MARTY S. KAYE COMMER	2560 EAST 4TH STREET	NV SHWS	Higher	2156, 0.408, East

MAPPED SITES SUMMARY

Target Property Address:
1498 E 7TH ST
RENO, NV 89512

Click on Map ID to see full detail.

MAP ID	SITE NAME	ADDRESS	DATABASE ACRONYMS	RELATIVE ELEVATION	DIST (ft. & mi.) DIRECTION
79	RMC NEVADA PLANT	2200 BARNETT WAY	NV SHWS	Higher	2171, 0.411, ESE
80	AMERICAN SALVAGE	1915 KUENZLI ST	NV SWRCY	Lower	2257, 0.427, SSE
81	RSD	510 MORRILL	NV SWRCY	Higher	2363, 0.448, WSW
N82	WASHOE COUNTY PUBLIC	854 MORRILL AVENUE	NV SHWS	Higher	2478, 0.469, WNW
N83	WASHOE COUNTY PUBLIC	829 MORRILL AVENUE	NV SHWS	Higher	2563, 0.485, WNW
84	BASTA INVESTMENT COM	1010 EAST COMMERCIAL	NV SHWS	Lower	2588, 0.490, SW
85	WHITTLESEA CHECKER T	100 SUNSHINE LANE	NV SHWS, NV HMRI, NV NPDES	Lower	2616, 0.495, SSE
86	CONEY ISLAND UNION (2790 EAST 4TH STREET	NV SHWS	Lower	2666, 0.505, East
87	RIVER SENIOR PARTNER	PRIMARY STREET: KUEN	NV SHWS	Higher	2731, 0.517, SSW
88	CITY OF RENO REDEVEL	111 MORRILL AVENUE	NV SHWS	Higher	2812, 0.533, SW
89	KINDER MORGAN ENERGY	PRIMARY STREET: GALL	NV SHWS	Lower	2872, 0.544, East
O90	CENTER FOR ADVANCED	901 EAST 2ND STREET	NV SHWS	Higher	2914, 0.552, SSW
91	VERTICAL IRON WORKS	307 MORRILL AVE	NV SHWS	Higher	2915, 0.552, WSW
92	HARRAH'S - HAMPTON T	EAST 2ND STREET/LAKE	NV SHWS	Lower	2990, 0.566, SSE
93	NEVADA DEPARTMENT OF	310 GALLETTI WAY	NV SHWS	Lower	3017, 0.571, ESE
O94	A-1 RADIATOR	875 EAST SECOND STRE	NV SHWS	Higher	3035, 0.575, SSW
95	RENO ARMORY	1000 N WELLS AVE	NV SHWS, NV UST	Higher	3044, 0.577, WNW
96	TAHOE VISTA DK	295 KIETZKE LANE	NV SHWS	Lower	3102, 0.587, SSE
97	SIERRA PACIFIC POWER	590 EUREKA AVENUE	NV SHWS	Higher	3189, 0.604, West
98	RENO POWER LIGHT AND	500-510 EUREKA AVE	EDR MGP	Higher	3297, 0.624, WSW
99	JOYCE LENZORA PROPER	826 EAST 2ND STREET	NV SHWS	Higher	3304, 0.626, SW
100	DESERT GLASS / NEVAD	310 NORTH PARK STREE	NV SHWS	Higher	3330, 0.631, WSW
101	FETTIG CONSTRUCTION	789 EAST SECOND STRE	NV SHWS	Higher	3358, 0.636, SW
102	WASHOE MEDICAL CENTE	77 PRINGLE WAY	NV SHWS	Higher	3468, 0.657, SSW
103	CRYSTAL MOUNTAIN PRO	86 KIRMAN AVENUE	NV SHWS	Higher	3485, 0.660, SSW
104	ELKO AVENUE PROPERTI	550 ELKO STREET	NV SHWS	Higher	3589, 0.680, West
105	JACK J. AND DELIA M.	388 GOULD STREET	NV SHWS	Lower	3617, 0.685, South
106	WARNER GRISWOLD PROP	643 ELKO AVENUE	NV SHWS	Higher	3674, 0.696, West
107	MAACO AUTO PAINTING	2445 EAST 2ND STREET	NV SHWS	Lower	3726, 0.706, SE
108	CHARLES T. MAZZA PRO	1240 OLIVER AVENUE	NV SHWS	Higher	3764, 0.713, NNW
109	RENO-SPARKS READY MI	333 GALETTI WAY	NV SHWS	Lower	3817, 0.723, ESE
110	RENO ORDNANCE SC SHO		FUDS	Higher	3926, 0.744, WSW
P111	WASHOE COUNTY DEPART	1205 MILL STREET	NV SHWS	Lower	3931, 0.745, South
P112	WASHOE COUNTY DEPART	1255 MILL STREET	NV SHWS	Lower	3979, 0.754, South
113	CONSTRUCTION COMPANY	555 GOULD STREET	NV SHWS	Lower	3983, 0.754, South
114	SHERETZ PROPERTY	225 KIRMAN STREET	NV SHWS	Higher	4056, 0.768, SSW
115	ANDREW PAUL SAMUELSE	40 PARK STREET	NV SHWS	Higher	4073, 0.771, SW
116	RENOWN HEALTH	1150 RYLAND STREET	NV SHWS	Lower	4136, 0.783, SSW
117	WASHOE HEALTH SYSTEM	920 & 924 WILLOW STR	NV SHWS	Higher	4159, 0.788, SSW

MAPPED SITES SUMMARY

Target Property Address:
1498 E 7TH ST
RENO, NV 89512

Click on Map ID to see full detail.

MAP ID	SITE NAME	ADDRESS	DATABASE ACRONYMS	RELATIVE ELEVATION	DIST (ft. & mi.) DIRECTION
118	WASHOE COUNTY SCHOOL	490 POPLAR STREET	NV SHWS	Higher	4221, 0.799, WNW
119	WASHOE COUNTY SCHOOL	467 LAUREL STREET	NV SHWS	Higher	4264, 0.808, WNW
120	KIETZKE PROPERTIES	525 KIETZKE LANE	NV SHWS	Lower	4446, 0.842, South
121	CATHAY INC.	610 MILL STREET	NV SHWS	Higher	4456, 0.844, SW
122	BAJWA PROPERTIES AT	49 HIGH STREET	NV SHWS	Higher	4487, 0.850, SW
Q123	4TH STREET AND RECOR	PRIMARY STREET: 4TH	NV SHWS	Higher	4556, 0.863, WSW
124	MARDIAN DEVELOPMENT	560 MILL STREET	NV SHWS	Higher	4663, 0.883, SW
R125	STANLEY M. KANAROWSK	456 HIGHLAND AVENUE	NV SHWS	Higher	4683, 0.887, WNW
Q126	324 E 4TH STREET LLC	324 EAST 4TH STREET	NV SHWS	Higher	4723, 0.895, WSW
S127	LEN CROCKER PROPERTY	420 BALLENTYNE WAY	NV SHWS	Lower	4739, 0.898, SSW
128	RIVERFRONT VILLAGE,	0 WILD WAVES WAY	NV SHWS	Higher	4750, 0.900, SW
129	NORTHWEST LIQUIDATOR	EAST 5TH STREET	NV SHWS	Higher	4825, 0.914, WSW
130	LEAH C. SILVERMAN PR	759 STEWART STREET	NV SHWS	Higher	4852, 0.919, SSW
R131	BRAD PREITAUER PROPE	420 HIGHLAND AVENUE	NV SHWS	Higher	4867, 0.922, WNW
132	RALPH WAGGONER PROPE	1951 WILDER STREET	NV SHWS	Higher	4869, 0.922, NNW
133	PEAVINE POST OFFICE	290 SOUTH WELLS AVEN	NV SHWS	Higher	4875, 0.923, SW
S134	HUMBERTO A. CHAVEZ P	470 BALLENTYNE WAY	NV SHWS	Lower	4901, 0.928, SSW
135	JUNIPER COURT HOTEL	320 EVANS AVENUE	NV SHWS	Higher	4906, 0.929, WSW
136	MARY MACALUSO PROPER	2345 GLENDALE AVENUE	NV SHWS	Lower	5004, 0.948, ESE
T137	EVANS BLOCK	333 E 9TH ST	NV SHWS, NV NPDES	Higher	5027, 0.952, West
U138	1049 EVANS AVENUE	1049 EVANS AVENUE	NV SHWS	Higher	5095, 0.965, WNW
139	RAIL CITY CASINO	2111 VICTORIAN AVENU	NV SHWS	Lower	5100, 0.966, East
V140	ORPHANED UST DISCOVE	LOCATED ON THE RIGHT	NV SHWS	Higher	5111, 0.968, WSW
141	REGAL HOLDINGS OF NE	620 RYLAND STREET	NV SHWS	Higher	5113, 0.968, SW
142	RENO ACES BASEBALL S	200 EVANS AVENUE	NV SHWS	Higher	5140, 0.973, WSW
143	ED GRIMSHAW PROPERTY	1710 STEWART STREET	NV SHWS	Lower	5150, 0.975, South
T144	RETRAC PROJECT	EVANS AVENUE (CRUCIB	NV SHWS	Higher	5188, 0.983, West
145	ODDFELLOW SIERRA HOM	1155 BEECH STREET	NV SHWS	Higher	5194, 0.984, WNW
U146	1065 EVANS AVE., REN	1065 EVANS AVENUE	NV SHWS	Higher	5214, 0.988, WNW
147	RESIDENTIAL HEATING	555 BALLENTYNE WAY	NV SHWS	Higher	5223, 0.989, SSW
V148	FIRESIDE MARKET (RPM	205 E 4TH STREET	NV SHWS	Higher	5252, 0.995, WSW

EXECUTIVE SUMMARY

TARGET PROPERTY SEARCH RESULTS

The target property was not listed in any of the databases searched by EDR.

DATABASES WITH NO MAPPED SITES

No mapped sites were found in EDR's search of available ("reasonably ascertainable ") government records either on the target property or within the search radius around the target property for the following databases:

STANDARD ENVIRONMENTAL RECORDS

Lists of Federal NPL (Superfund) sites

NPL..... National Priority List
Proposed NPL..... Proposed National Priority List Sites
NPL LIENS..... Federal Superfund Liens

Lists of Federal Delisted NPL sites

Delisted NPL..... National Priority List Deletions

Lists of Federal sites subject to CERCLA removals and CERCLA orders

FEDERAL FACILITY..... Federal Facility Site Information listing
SEMS..... Superfund Enterprise Management System

Lists of Federal CERCLA sites with NFRAP

SEMS-ARCHIVE..... Superfund Enterprise Management System Archive

Lists of Federal RCRA facilities undergoing Corrective Action

CORRACTS..... Corrective Action Report

Lists of Federal RCRA TSD facilities

RCRA-TSDF..... RCRA - Treatment, Storage and Disposal

Lists of Federal RCRA generators

RCRA-LQG..... RCRA - Large Quantity Generators
RCRA-SQG..... RCRA - Small Quantity Generators

Federal institutional controls / engineering controls registries

LUCIS..... Land Use Control Information System
US ENG CONTROLS..... Engineering Controls Sites List
US INST CONTROLS..... Institutional Controls Sites List

EXECUTIVE SUMMARY

Federal ERNS list

ERNS..... Emergency Response Notification System

Lists of state and tribal landfills and solid waste disposal facilities

NV SWF/LF..... Landfill List

Lists of state and tribal leaking storage tanks

INDIAN LUST..... Leaking Underground Storage Tanks on Indian Land

Lists of state and tribal registered storage tanks

FEMA UST..... Underground Storage Tank Listing

NV AST..... Aboveground Storage Tank List

INDIAN UST..... Underground Storage Tanks on Indian Land

Lists of state and tribal voluntary cleanup sites

NV VCP..... Voluntary Cleanup Program Sites

INDIAN VCP..... Voluntary Cleanup Priority Listing

Lists of state and tribal brownfield sites

NV BROWNFIELDS..... Project Tracking Database

ADDITIONAL ENVIRONMENTAL RECORDS

Local Lists of Landfill / Solid Waste Disposal Sites

INDIAN ODI..... Report on the Status of Open Dumps on Indian Lands

DEBRIS REGION 9..... Torres Martinez Reservation Illegal Dump Site Locations

ODI..... Open Dump Inventory

IHS OPEN DUMPS..... Open Dumps on Indian Land

Local Lists of Hazardous waste / Contaminated Sites

US HIST CDL..... Delisted National Clandestine Laboratory Register

US CDL..... National Clandestine Laboratory Register

Local Land Records

LIENS 2..... CERCLA Lien Information

Records of Emergency Release Reports

HMIRS..... Hazardous Materials Information Reporting System

Other Ascertainable Records

DOD..... Department of Defense Sites

SCRD DRYCLEANERS..... State Coalition for Remediation of Drycleaners Listing

EXECUTIVE SUMMARY

US FIN ASSUR.....	Financial Assurance Information
EPA WATCH LIST.....	EPA WATCH LIST
2020 COR ACTION.....	2020 Corrective Action Program List
TSCA.....	Toxic Substances Control Act
TRIS.....	Toxic Chemical Release Inventory System
SSTS.....	Section 7 Tracking Systems
ROD.....	Records Of Decision
RMP.....	Risk Management Plans
RAATS.....	RCRA Administrative Action Tracking System
PRP.....	Potentially Responsible Parties
PADS.....	PCB Activity Database System
ICIS.....	Integrated Compliance Information System
FTTS.....	FIFRA/ TSCA Tracking System - FIFRA (Federal Insecticide, Fungicide, & Rodenticide Act)/TSCA (Toxic Substances Control Act)
MLTS.....	Material Licensing Tracking System
COAL ASH DOE.....	Steam-Electric Plant Operation Data
COAL ASH EPA.....	Coal Combustion Residues Surface Impoundments List
PCB TRANSFORMER.....	PCB Transformer Registration Database
RADINFO.....	Radiation Information Database
HIST FTTS.....	FIFRA/TSCA Tracking System Administrative Case Listing
DOT OPS.....	Incident and Accident Data
CONSENT.....	Superfund (CERCLA) Consent Decrees
INDIAN RESERV.....	Indian Reservations
FUSRAP.....	Formerly Utilized Sites Remedial Action Program
UMTRA.....	Uranium Mill Tailings Sites
LEAD SMELTERS.....	Lead Smelter Sites
US AIRS.....	Aerometric Information Retrieval System Facility Subsystem
US MINES.....	Mines Master Index File
ABANDONED MINES.....	Abandoned Mines
DOCKET HWC.....	Hazardous Waste Compliance Docket Listing
UXO.....	Unexploded Ordnance Sites
FUELS PROGRAM.....	EPA Fuels Program Registered Listing
NV AIRS.....	Permitted Airs Facility Listing
NV COAL ASH.....	Coal Ash Disposal Sites
MINES MRDS.....	Mineral Resources Data System

EDR HIGH RISK HISTORICAL RECORDS

EDR Exclusive Records

EDR Hist Cleaner..... EDR Exclusive Historical Cleaners

EDR RECOVERED GOVERNMENT ARCHIVES

Exclusive Recovered Govt. Archives

NV RGA HWS..... Recovered Government Archive State Hazardous Waste Facilities List
NV RGA LF..... Recovered Government Archive Solid Waste Facilities List
NV RGA LUST..... Recovered Government Archive Leaking Underground Storage Tank

SURROUNDING SITES: SEARCH RESULTS

Surrounding sites were identified in the following databases.

EXECUTIVE SUMMARY

Elevations have been determined from the USGS Digital Elevation Model and should be evaluated on a relative (not an absolute) basis. Relative elevation information between sites of close proximity should be field verified. Sites with an elevation equal to or higher than the target property have been differentiated below from sites with an elevation lower than the target property.

Page numbers and map identification numbers refer to the EDR Radius Map report where detailed data on individual sites can be reviewed.

Sites listed in ***bold italics*** are in multiple databases.

Unmappable (orphan) sites are not considered in the foregoing analysis.

STANDARD ENVIRONMENTAL RECORDS

Lists of Federal RCRA generators

RCRA-VSQG: RCRAInfo is EPA's comprehensive information system, providing access to data supporting the Resource Conservation and Recovery Act (RCRA) of 1976 and the Hazardous and Solid Waste Amendments (HSWA) of 1984. The database includes selective information on sites which generate, transport, store, treat and/or dispose of hazardous waste as defined by the Resource Conservation and Recovery Act (RCRA). Very small quantity generators (VSQGs) generate less than 100 kg of hazardous waste, or less than 1 kg of acutely hazardous waste per month.

A review of the RCRA-VSQG list, as provided by EDR, and dated 06/20/2022 has revealed that there are 4 RCRA-VSQG sites within approximately 0.25 miles of the target property.

<u>Equal/Higher Elevation</u>	<u>Address</u>	<u>Direction / Distance</u>	<u>Map ID</u>	<u>Page</u>
<i>HOGAN'S CARB AND TUN</i> EPA ID:: NV0000031906	<i>1335 E 4TH ST</i>	<i>SW 1/8 - 1/4 (0.160 mi.)</i>	<i>E34</i>	<i>91</i>
WEDCO INC EPA ID:: NVR000086355	450 TOANO ST	WSW 1/8 - 1/4 (0.160 mi.)	35	99
<u>Lower Elevation</u>	<u>Address</u>	<u>Direction / Distance</u>	<u>Map ID</u>	<u>Page</u>
HUNT & SONS INC EPA ID:: NVR000091116	1575 E COMMERCIAL RO	S 1/8 - 1/4 (0.214 mi.)	J47	123
<i>CITY OF RENO CORPORA</i> EPA ID:: NVD982495889	<i>1640 E. COMMERCIAL R</i>	<i>SE 1/8 - 1/4 (0.223 mi.)</i>	<i>K55</i>	<i>135</i>

Lists of state- and tribal hazardous waste facilities

NV SHWS: Corrective Action Case list (Active, Non-ust Hazardous Waste and Regulated Substance. Correction Actions)

A review of the NV SHWS list, as provided by EDR, and dated 06/13/2022 has revealed that there are 81 NV SHWS sites within approximately 1 mile of the target property.

<u>Equal/Higher Elevation</u>	<u>Address</u>	<u>Direction / Distance</u>	<u>Map ID</u>	<u>Page</u>
4TH STREET IMPROVEME Facility Id: D-001004 Date Closed: 11/7/2019	PRIMARY STREET: 4TH	SSW 0 - 1/8 (0.079 mi.)	B12	36
BEVILACQUA PROPERTY	505 MONTELLO STREET	W 0 - 1/8 (0.104 mi.)	C17	58

EXECUTIVE SUMMARY

Facility Id: D-000389 Date Closed: 9/2/1997					
RELIANCE EXPRESS MOB Facility Id: D-000818 Date Closed: 2/24/2011	PRIMARY STREET: INTE	E 0 - 1/8 (0.108 mi.)	20	59	
RETRAC PROJECT Facility Id: D-000113 Date Closed: 3/20/2006	1930 EAST FOURTH STR	SE 1/8 - 1/4 (0.140 mi.)	D24	65	
RETRAC PROJECT Facility Id: D-000060 Date Closed: 3/10/2006	UNION PACIFIC RAILRO	S 1/8 - 1/4 (0.159 mi.)	33	90	
J & B SWEEPING Facility Id: D-001279	SAGE AND COMMERCIAL	SSW 1/8 - 1/4 (0.214 mi.)	48	126	
REGIONAL TRANSPORTAT Facility Id: D-000427 Date Closed: 1/29/1992	630 SUTRO STREET	W 1/4 - 1/2 (0.253 mi.)	L67	195	
MESTRI PROPERTY Facility Id: D-000371 Date Closed: 4/18/1997	2400 EAST FIFTH STRE	E 1/4 - 1/2 (0.287 mi.)	69	200	
DUNCAN GLENN ELEMENT Facility Id: D-000323 Date Closed: 9/12/1996	1200 MONTELLO STREET	NNW 1/4 - 1/2 (0.344 mi.)	73	228	
WASHOE COUNTY PUBLIC Facility Id: D-000856 Date Closed: 4/29/2013	842 SPOKANE STREET	WNW 1/4 - 1/2 (0.399 mi.)	76	230	
MARTY S. KAYE COMMER Facility Id: D-000905 Date Closed: 6/12/2015	2560 EAST 4TH STREET	E 1/4 - 1/2 (0.408 mi.)	78	232	
RMC NEVADA PLANT Facility Id: 4-000917	2200 BARNETT WAY	ESE 1/4 - 1/2 (0.411 mi.)	79	232	
WASHOE COUNTY PUBLIC Facility Id: D-000197 Date Closed: 5/1/1996	854 MORRILL AVENUE	WNW 1/4 - 1/2 (0.469 mi.)	N82	233	
WASHOE COUNTY PUBLIC Facility Id: D-000019 Date Closed: 2/28/2000	829 MORRILL AVENUE	WNW 1/4 - 1/2 (0.485 mi.)	N83	234	
RIVER SENIOR PARTNER Facility Id: D-000815 Date Closed: 10/21/2010	PRIMARY STREET: KUEN	SSW 1/2 - 1 (0.517 mi.)	87	237	
CITY OF RENO REDEVEL Facility Id: D-000100 Date Closed: 10/17/2006	111 MORRILL AVENUE	SW 1/2 - 1 (0.533 mi.)	88	237	
CENTER FOR ADVANCED Facility Id: D-000872 Date Closed: 12/13/2013	901 EAST 2ND STREET	SSW 1/2 - 1 (0.552 mi.)	O90	238	
VERTICAL IRON WORKS Facility Id: D-001200 Date Closed: 3/11/2021	307 MORRILL AVE	WSW 1/2 - 1 (0.552 mi.)	91	238	
A-1 RADIATOR	875 EAST SECOND STRE	SSW 1/2 - 1 (0.575 mi.)	O94	240	

EXECUTIVE SUMMARY

Facility Id: D-000829 Date Closed: 5/9/1994				
RENO ARMORY Facility Id: 4-000464 Date Closed: 1/18/1991	1000 N WELLS AVE	WNW 1/2 - 1 (0.577 mi.)	95	240
SIERRA PACIFIC POWER Facility Id: D-000836 Date Closed: 10/10/1997	590 EUREKA AVENUE	W 1/2 - 1 (0.604 mi.)	97	241
JOYCE LENZORA PROPER Facility Id: D-000177 Date Closed: 5/7/1996	826 EAST 2ND STREET	SW 1/2 - 1 (0.626 mi.)	99	242
DESERT GLASS / NEVAD Facility Id: D-000722 Date Closed: 3/9/2006	310 NORTH PARK STREE	WSW 1/2 - 1 (0.631 mi.)	100	242
FETTIG CONSTRUCTION Facility Id: D-000225 Date Closed: 8/21/1992	789 EAST SECOND STRE	SW 1/2 - 1 (0.636 mi.)	101	243
WASHOE MEDICAL CENTE Facility Id: 4-000153 Date Closed: 4/15/1991	77 PRINGLE WAY	SSW 1/2 - 1 (0.657 mi.)	102	243
CRYSTAL MOUNTAIN PRO Facility Id: D-000542 Date Closed: 09/26/1989 Date Closed: 9/26/1989	86 KIRMAN AVENUE	SSW 1/2 - 1 (0.660 mi.)	103	243
ELKO AVENUE PROPERTI Facility Id: 4-000922 Date Closed: 7/19/2000 Date Closed: 1/24/2006	550 ELKO STREET	W 1/2 - 1 (0.680 mi.)	104	244
WARNER GRISWOLD PROP Facility Id: D-000458 Date Closed: 8/4/1993	643 ELKO AVENUE	W 1/2 - 1 (0.696 mi.)	106	245
CHARLES T. MAZZA PRO Facility Id: D-000894 Date Closed: 12/2/2014	1240 OLIVER AVENUE	NNW 1/2 - 1 (0.713 mi.)	108	246
SHERETZ PROPERTY Facility Id: D-000338 Date Closed: 11/22/1996	225 KIRMAN STREET	SSW 1/2 - 1 (0.768 mi.)	114	249
ANDREW PAUL SAMUELSE Facility Id: D-001119 Date Closed: 2/3/2020	40 PARK STREET	SW 1/2 - 1 (0.771 mi.)	115	249
WASHOE HEALTH SYSTEM Facility Id: D-000075 Date Closed: 10/9/2002	920 & 924 WILLOW STR	SSW 1/2 - 1 (0.788 mi.)	117	250
WASHOE COUNTY SCHOOL Facility Id: D-000457 Date Closed: 3/5/1996	490 POPLAR STREET	WNW 1/2 - 1 (0.799 mi.)	118	250
WASHOE COUNTY SCHOOL Facility Id: D-000743 Date Closed: 1/30/2007	467 LAUREL STREET	WNW 1/2 - 1 (0.808 mi.)	119	251
CATHAY INC.	610 MILL STREET	SW 1/2 - 1 (0.844 mi.)	121	251

EXECUTIVE SUMMARY

Facility Id: D-000347 Date Closed: 10/17/1996					
BAJWA PROPERTIES AT Facility Id: D-001320 Date Closed: 1/28/2022	49 HIGH STREET	SW 1/2 - 1 (0.850 mi.)	122	252	
4TH STREET AND RECOR Facility Id: D-001014 Date Closed: 6/6/2018	PRIMARY STREET: 4TH	WSW 1/2 - 1 (0.863 mi.)	Q123	252	
MARDIAN DEVELOPMENT Facility Id: D-001134 Date Closed: 4/1/2020	560 MILL STREET	SW 1/2 - 1 (0.883 mi.)	124	253	
STANLEY M. KANAROWSK Facility Id: D-001006 Date Closed: 4/9/2018	456 HIGHLAND AVENUE	WNW 1/2 - 1 (0.887 mi.)	R125	253	
324 E 4TH STREET LLC Facility Id: D-001057 Date Closed: 3/6/2019	324 EAST 4TH STREET	WSW 1/2 - 1 (0.895 mi.)	Q126	253	
RIVERFRONT VILLAGE, Facility Id: D-000821 Date Closed: 2/22/1996	0 WILD WAVES WAY	SW 1/2 - 1 (0.900 mi.)	128	254	
NORTHWEST LIQUIDATOR Facility Id: D-000819 Date Closed: 2/8/2011	EAST 5TH STREET	WSW 1/2 - 1 (0.914 mi.)	129	255	
LEAH C. SILVERMAN PR Facility Id: D-000822 Date Closed: 2/14/2011	759 STEWART STREET	SSW 1/2 - 1 (0.919 mi.)	130	255	
BRAD PREITAUER PROPE Facility Id: D-000296 Date Closed: 4/5/1994	420 HIGHLAND AVENUE	WNW 1/2 - 1 (0.922 mi.)	R131	256	
RALPH WAGGONER PROPE Facility Id: D-000263 Date Closed: 1/9/1995	1951 WILDER STREET	NNW 1/2 - 1 (0.922 mi.)	132	256	
PEAVINE POST OFFICE Facility Id: D-001252 Date Closed: 10/30/1997	290 SOUTH WELLS AVEN	SW 1/2 - 1 (0.923 mi.)	133	257	
JUNIPER COURT HOTEL Facility Id: D-001295 Date Closed: 11/17/1998	320 EVANS AVENUE	WSW 1/2 - 1 (0.929 mi.)	135	257	
EVANS BLOCK Facility Id: D-001178 Date Closed: 4/8/2021	333 E 9TH ST	W 1/2 - 1 (0.952 mi.)	T137	258	
1049 EVANS AVENUE Facility Id: D-001031 Date Closed: 9/17/2020	1049 EVANS AVENUE	WNW 1/2 - 1 (0.965 mi.)	U138	259	
ORPHANED UST DISCOVE Facility Id: D-001015 Date Closed: 8/27/2018	LOCATED ON THE RIGHT	WSW 1/2 - 1 (0.968 mi.)	V140	260	
REGAL HOLDINGS OF NE Facility Id: D-001010	620 RYLAND STREET	SW 1/2 - 1 (0.968 mi.)	141	260	

EXECUTIVE SUMMARY

Date Closed: 3/4/2021				
RENO ACES BASEBALL S Facility Id: D-000790 Date Closed: 4/1/2009	200 EVANS AVENUE	WSW 1/2 - 1 (0.973 mi.)	142	260
RETRAC PROJECT Facility Id: D-000723 Date Closed: 3/10/2006	EVANS AVENUE (CRUCIB	W 1/2 - 1 (0.983 mi.)	T144	261
ODDFELLOW SIERRA HOM Facility Id: D-000265 Date Closed: 12/21/1994	1155 BEECH STREET	WNW 1/2 - 1 (0.984 mi.)	145	262
1065 EVANS AVE., REN Facility Id: D-001091 Date Closed: 5/5/2020	1065 EVANS AVENUE	WNW 1/2 - 1 (0.988 mi.)	U146	262
RESIDENTIAL HEATING Facility Id: D-001203 Date Closed: 4/14/2021	555 BALLENTYNE WAY	SSW 1/2 - 1 (0.989 mi.)	147	262
FIRESIDE MARKET (RPM Facility Id: D-000771 Date Closed: 10/30/2017	205 E 4TH STREET	WSW 1/2 - 1 (0.995 mi.)	V148	263

<u>Lower Elevation</u>	<u>Address</u>	<u>Direction / Distance</u>	<u>Map ID</u>	<u>Page</u>
CITY OF RENO ENV CON Facility Id: 4-000701 Date Closed: 7/13/1999 Date Closed: 12/19/2002 Date Closed: 2/15/2001	1640 EAST COMMERCIAL	SE 1/8 - 1/4 (0.223 mi.)	K54	129
KUENZLI PROPERTY Facility Id: D-000052 Date Closed: 9/11/2001	10 GIROUX STREET	S 1/4 - 1/2 (0.335 mi.)	72	227
TRANER MIDDLE SCHOOL Facility Id: D-000184 Date Closed: 11/8/2001	1700 CARVILLE DRIVE	N 1/4 - 1/2 (0.386 mi.)	74	228
HABITAT FOR HUMANITY Facility Id: D-001311	1775 KUENZLI ST	SSE 1/4 - 1/2 (0.405 mi.)	77	231
BASTA INVESTMENT COM Facility Id: 4-000262 Date Closed: 3/7/2018	1010 EAST COMMERCIAL	SW 1/4 - 1/2 (0.490 mi.)	84	234
WHITTLESEA CHECKER T Facility Id: 4-000114 Date Closed: 6/2/2009	100 SUNSHINE LANE	SSE 1/4 - 1/2 (0.495 mi.)	85	234
CONEY ISLAND UNION (Facility Id: 4-000420 Date Closed: 6/1/1988 Date Closed: 06/01/1988	2790 EAST 4TH STREET	E 1/2 - 1 (0.505 mi.)	86	236
KINDER MORGAN ENERGY Facility Id: D-000762	PRIMARY STREET: GALL	E 1/2 - 1 (0.544 mi.)	89	238
HARRAH'S - HAMPTON T Facility Id: D-000262 Date Closed: 1/9/1995	EAST 2ND STREET/LAKE	SSE 1/2 - 1 (0.566 mi.)	92	239
NEVADA DEPARTMENT OF	310 GALLETTI WAY	ESE 1/2 - 1 (0.571 mi.)	93	239

EXECUTIVE SUMMARY

Facility Id: 4-000564 Date Closed: 3/29/1993				
TAHOE VISTA DK Facility Id: D-001222 Date Closed: 8/26/2021	295 KIETZKE LANE	SSE 1/2 - 1 (0.587 mi.)	96	241
JACK J. AND DELIA M. Facility Id: D-000747 Date Closed: 1/29/2007	388 GOULD STREET	S 1/2 - 1 (0.685 mi.)	105	245
MAACO AUTO PAINTING Facility Id: 4-000830	2445 EAST 2ND STREET	SE 1/2 - 1 (0.706 mi.)	107	245
RENO-SPARKS READY MI Facility Id: 4-000547 Date Closed: 4/10/2003	333 GALETTI WAY	ESE 1/2 - 1 (0.723 mi.)	109	246
WASHOE COUNTY DEPART Facility Id: 4-000730 Date Closed: 12/5/2002	1205 MILL STREET	S 1/2 - 1 (0.745 mi.)	P111	247
WASHOE COUNTY DEPART Facility Id: 4-000728 Date Closed: 9/1/2004	1255 MILL STREET	S 1/2 - 1 (0.754 mi.)	P112	248
CONSTRUCTION COMPANY Facility Id: D-000430 Date Closed: 7/28/1992 Date Closed: 7/31/1992	555 GOULD STREET	S 1/2 - 1 (0.754 mi.)	113	248
RENOWN HEALTH Facility Id: D-000839 Date Closed: 11/14/2011	1150 RYLAND STREET	SSW 1/2 - 1 (0.783 mi.)	116	249
KIETZKE PROPERTIES Facility Id: D-000388 Date Closed: 12/26/1991	525 KIETZKE LANE	S 1/2 - 1 (0.842 mi.)	120	251
LEN CROCKER PROPERTY Facility Id: D-000394 Date Closed: 7/26/1993	420 BALLENTYNE WAY	SSW 1/2 - 1 (0.898 mi.)	S127	254
HUMBERTO A. CHAVEZ P Facility Id: D-001040 Date Closed: 11/5/2018	470 BALLENTYNE WAY	SSW 1/2 - 1 (0.928 mi.)	S134	257
MARY MACALUSO PROPER Facility Id: D-000048 Date Closed: 7/31/2001	2345 GLENDALE AVENUE	ESE 1/2 - 1 (0.948 mi.)	136	258
RAIL CITY CASINO Facility Id: D-000128 Date Closed: 4/13/2004	2111 VICTORIAN AVENU	E 1/2 - 1 (0.966 mi.)	139	259
ED GRIMSHAW PROPERTY Facility Id: D-000201 Date Closed: 11/7/1995	1710 STEWART STREET	S 1/2 - 1 (0.975 mi.)	143	261

EXECUTIVE SUMMARY

Lists of state and tribal leaking storage tanks

NV LUST: Leaking UST List.

A review of the NV LUST list, as provided by EDR, and dated 06/13/2022 has revealed that there is 1 NV LUST site within approximately 0.5 miles of the target property.

<u>Equal/Higher Elevation</u>	<u>Address</u>	<u>Direction / Distance</u>	<u>Map ID</u>	<u>Page</u>
ALLIED WASHOE Facility Id: 4-000003 Date Closed: 5/27/2015	2500 EAST 4TH STREET	ESE 1/4 - 1/2 (0.325 mi.)	71	225

Lists of state and tribal registered storage tanks

NV UST: Registered Underground Storage Tank Facilities.

A review of the NV UST list, as provided by EDR, has revealed that there are 35 NV UST sites within approximately 0.25 miles of the target property.

<u>Equal/Higher Elevation</u>	<u>Address</u>	<u>Direction / Distance</u>	<u>Map ID</u>	<u>Page</u>
KEN'S AUTOMOTIVE-DOT Database: Washoe Co. UST, Date of Government Version: 08/03/2020 Facility Status: CLOSED	1497 E 7TH ST.	W 0 - 1/8 (0.009 mi.)	1	8
WELLS CARGO INC Database: UST, Date of Government Version: 06/13/2022 Tank Status: PERMANENTLY CLOSED Facility Id: 4-000434	1775 E 4TH ST	SE 0 - 1/8 (0.046 mi.)	A2	8
WELLS CARGO, INC. Database: Washoe Co. UST, Date of Government Version: 08/03/2020 Facility Status: CLOSED State ID: 4-000434	1775 E 4TH ST.	SE 0 - 1/8 (0.046 mi.)	A3	10
NATION TRANS. KING Database: Washoe Co. UST, Date of Government Version: 08/03/2020 Facility Status: CLOSED State ID: 4-000619	1505 E 4TH ST.	SSW 0 - 1/8 (0.058 mi.)	B4	10
NATIONAL TRANSMISSIO Database: UST, Date of Government Version: 06/13/2022 Tank Status: PERMANENTLY CLOSED Facility Id: 4-000619	1505 E 4TH ST	SSW 0 - 1/8 (0.058 mi.)	B6	11
ROBOWASH (ROSE HANSE Database: Washoe Co. UST, Date of Government Version: 08/03/2020 Facility Status: CLOSED State ID: 4-000637	1559 PRATER WAY	SSW 0 - 1/8 (0.066 mi.)	B8	19
GOLDEN GATE PETROLEU Database: Washoe Co. UST, Date of Government Version: 08/03/2020 Database: UST, Date of Government Version: 06/13/2022 Tank Status: PERMANENTLY CLOSED Tank Status: CURRENTLY IN USE Facility Status: OPEN	1445 E 6TH ST	WSW 0 - 1/8 (0.073 mi.)	C10	20

EXECUTIVE SUMMARY

Facility Id: 4-000220				
State ID: 4-000220				
7-ELEVEN #33023	1490 E PRATER WAY	SW 0 - 1/8 (0.087 mi.)	B16	58
Database: Washoe Co. UST, Date of Government Version: 08/03/2020				
Facility Status: OPEN				
ROMOLO BEVILACQUA	505 MONTELLO ST.	W 0 - 1/8 (0.104 mi.)	C18	59
Database: Washoe Co. UST, Date of Government Version: 08/03/2020				
Facility Status: CLOSED				
ROMOLO BEVILACQUA	505 MONTELLO ST	W 0 - 1/8 (0.104 mi.)	C19	59
Database: UST, Date of Government Version: 06/13/2022				
Tank Status: PERMANENTLY CLOSED				
Facility Id: 4-001033				
STEWARTS AUTOMOTIVE	1900 E 4TH ST	SE 1/8 - 1/4 (0.130 mi.)	D22	60
Database: Washoe Co. UST, Date of Government Version: 08/03/2020				
Facility Status: CLOSED				
State ID: 4-000746				
STEWARTS AUTOMOTIVE	1900 E 4TH ST	SE 1/8 - 1/4 (0.130 mi.)	D23	64
Database: UST, Date of Government Version: 06/13/2022				
Tank Status: PERMANENTLY CLOSED				
Facility Id: 4-000746				
AAMCO TRANSMISSION	2001 PRATER WAY	ESE 1/8 - 1/4 (0.149 mi.)	F26	72
Database: Washoe Co. UST, Date of Government Version: 08/03/2020				
Facility Status: CLOSED				
State ID: 4-000145				
NEVADA TOW/ROAD SERV	250 SAGE ST.	SSW 1/8 - 1/4 (0.152 mi.)	H30	89
Database: Washoe Co. UST, Date of Government Version: 08/03/2020				
Facility Status: CLOSED				
State ID: 4-000155				
NATIONAL TOW & ROAD	250 SAGE ST	SSW 1/8 - 1/4 (0.152 mi.)	H31	90
Database: UST, Date of Government Version: 06/13/2022				
Tank Status: PERMANENTLY CLOSED				
Facility Id: 4-000155				
GLACIER MOUNTAIN ICE	1345 E 4TH ST	SW 1/8 - 1/4 (0.157 mi.)	E32	90
Database: UST, Date of Government Version: 06/13/2022				
Tank Status: PERMANENTLY CLOSED				
Facility Id: D-000157				
RSC SERVICE MAILED	1390 E 4TH ST	SW 1/8 - 1/4 (0.172 mi.)	E38	108
Database: UST, Date of Government Version: 06/13/2022				
Tank Status: PERMANENTLY CLOSED				
Facility Id: 4-000150				
RENO SALVAGE CO.	1390 E 4TH ST.	SW 1/8 - 1/4 (0.172 mi.)	E39	109
Database: Washoe Co. UST, Date of Government Version: 08/03/2020				
Facility Status: CLOSED				
State ID: 4-000150				
NORTHERN NV FLEET SE	2305 E 5TH ST	E 1/8 - 1/4 (0.192 mi.)	I41	115
Database: UST, Date of Government Version: 06/13/2022				
Tank Status: TEMPORARILY CLOSED				
Facility Id: 4-001088				
RAMAGE TRUCK REPAIR	2305 E 5TH ST.	E 1/8 - 1/4 (0.192 mi.)	I42	115
Database: Washoe Co. UST, Date of Government Version: 08/03/2020				

EXECUTIVE SUMMARY

Facility Status: TC				
RENO SALVAGE CO	301 MONTELLO ST	SSW 1/8 - 1/4 (0.200 mi.)	44	119
Database: UST, Date of Government Version: 06/13/2022				
Tank Status: PERMANENTLY CLOSED				
Facility Id: 4-000151				
FUNDIS CO/NEVADA-CAL	1285 E 6TH ST	WSW 1/8 - 1/4 (0.220 mi.)	L51	127
Database: UST, Date of Government Version: 06/13/2022				
Tank Status: PERMANENTLY CLOSED				
Facility Id: 4-000105				
Facility Id: 4-000516				
FUNDIS CO. NV/CA TRA	1285 E 6TH ST.	WSW 1/8 - 1/4 (0.220 mi.)	L52	128
Database: Washoe Co. UST, Date of Government Version: 08/03/2020				
Facility Status: CLOSED				
State ID: 4-000516,105				
BUZZARD TRUCKING	2395 E 5TH ST.	E 1/8 - 1/4 (0.236 mi.)	I59	163
Database: Washoe Co. UST, Date of Government Version: 08/03/2020				
Facility Status: TC				
VITRAN EXPRESS TRUCK	2395 E 5TH ST	E 1/8 - 1/4 (0.236 mi.)	I60	164
Database: UST, Date of Government Version: 06/13/2022				
Tank Status: TEMPORARILY CLOSED				
Facility Id: 4-001054				
SIERRA ROOFING CORP	2000 E 4TH ST	ESE 1/8 - 1/4 (0.237 mi.)	64	183
Database: Washoe Co. UST, Date of Government Version: 08/03/2020				
Database: UST, Date of Government Version: 06/13/2022				
Tank Status: PERMANENTLY CLOSED				
Facility Status: CLOSED				
Facility Id: 4-000762				
METRIC MOTORS	1201 E 4TH	WSW 1/8 - 1/4 (0.245 mi.)	M65	184
Database: Washoe Co. UST, Date of Government Version: 08/03/2020				
Database: UST, Date of Government Version: 06/13/2022				
Tank Status: PERMANENTLY CLOSED				
Facility Status: CLOSED				
Facility Id: 4-000879				
MAVERIK #475	1223 E PRATER WAY	WSW 1/8 - 1/4 (0.249 mi.)	M66	194
Database: Washoe Co. UST, Date of Government Version: 08/03/2020				
Facility Status: OPEN				
Lower Elevation	Address	Direction / Distance	Map ID	Page
ALLIED PETROLEUM CO	1580 E COMMERCIAL RO	S 1/8 - 1/4 (0.212 mi.)	J45	120
Database: UST, Date of Government Version: 06/13/2022				
Tank Status: PERMANENTLY CLOSED				
Facility Id: 4-000004				
RENO BULK PLANT	1575 E COMMERCIAL RO	S 1/8 - 1/4 (0.214 mi.)	J46	121
Database: Washoe Co. UST, Date of Government Version: 08/03/2020				
Database: UST, Date of Government Version: 06/13/2022				
Tank Status: CURRENTLY IN USE				
Tank Status: PERMANENTLY CLOSED				
Facility Status: OPEN				
Facility Id: 4-000511				
State ID: 4-000414,511				
AMERICAN READY MIX	1725 E COMMERCIAL RO	SE 1/8 - 1/4 (0.215 mi.)	K49	126
Database: Washoe Co. UST, Date of Government Version: 08/03/2020				

EXECUTIVE SUMMARY

Facility Status: CLOSED				
AMERICAN READY-MIX I	1725 E COMMERCIAL RO	SE 1/8 - 1/4 (0.215 mi.)	K50	126
Database: UST, Date of Government Version: 06/13/2022				
Tank Status: PERMANENTLY CLOSED				
Facility Id: 4-000763				
CITY OF RENO-CORP YA	1640 E COMMERCIAL RO	SE 1/8 - 1/4 (0.223 mi.)	K53	128
Database: Washoe Co. UST, Date of Government Version: 08/03/2020				
Facility Status: CLOSED				
State ID: 4-000701				
CITY OF RENO CORPORA	1640 E COMMERCIAL RO	SE 1/8 - 1/4 (0.223 mi.)	K56	151
Database: UST, Date of Government Version: 06/13/2022				
Tank Status: PERMANENTLY CLOSED				
Facility Id: 4-000701				
ALLIED PETROLEUM CO.	1700 E COMMERCIAL RO	SE 1/8 - 1/4 (0.223 mi.)	K57	155
Database: Washoe Co. UST, Date of Government Version: 08/03/2020				
Facility Status: CLOSED				
State ID: 4-000004				

ADDITIONAL ENVIRONMENTAL RECORDS

Local Brownfield lists

US BROWNFIELDS: The EPA's listing of Brownfields properties from the Cleanups in My Community program, which provides information on Brownfields properties for which information is reported back to EPA, as well as areas served by Brownfields grant programs.

A review of the US BROWNFIELDS list, as provided by EDR, and dated 02/23/2022 has revealed that there is 1 US BROWNFIELDS site within approximately 0.5 miles of the target property.

<u>Equal/Higher Elevation</u>	<u>Address</u>	<u>Direction / Distance</u>	<u>Map ID</u>	<u>Page</u>
0 E. COMMERCIAL ROW	0 E. COMMERCIAL ROW	SW 1/4 - 1/2 (0.318 mi.)	70	200
ACRES property ID: 239880				
ACRES property ID: 239890				
Cleanup Completion Date: -				

Local Lists of Landfill / Solid Waste Disposal Sites

NV SWRCY: A listing of recycling facilities in Nevada.

A review of the NV SWRCY list, as provided by EDR, and dated 08/10/2022 has revealed that there are 5 NV SWRCY sites within approximately 0.5 miles of the target property.

<u>Equal/Higher Elevation</u>	<u>Address</u>	<u>Direction / Distance</u>	<u>Map ID</u>	<u>Page</u>
RSW - AMERICA RECYCL RSD	1100 E COMMERCIAL RO	SW 1/4 - 1/2 (0.398 mi.)	75	229
	510 MORRILL	WSW 1/4 - 1/2 (0.448 mi.)	81	233
<u>Lower Elevation</u>	<u>Address</u>	<u>Direction / Distance</u>	<u>Map ID</u>	<u>Page</u>
RENO DISPOSAL - TRAN	1390 E COMMERCIAL RO	S 1/4 - 1/2 (0.260 mi.)	68	195

EXECUTIVE SUMMARY

<u>Lower Elevation</u>	<u>Address</u>	<u>Direction / Distance</u>	<u>Map ID</u>	<u>Page</u>
HABITAT FOR HUMANITY AMERICAN SALVAGE	1775 KUENZLI ST 1915 KUENZLI ST	SSE 1/4 - 1/2 (0.405 mi.) SSE 1/4 - 1/2 (0.427 mi.)	77 80	231 233

Other Ascertainable Records

RCRA NonGen / NLR: RCRAInfo is EPA's comprehensive information system, providing access to data supporting the Resource Conservation and Recovery Act (RCRA) of 1976 and the Hazardous and Solid Waste Amendments (HSWA) of 1984. The database includes selective information on sites which generate, transport, store, treat and/or dispose of hazardous waste as defined by the Resource Conservation and Recovery Act (RCRA). Non-Generators do not presently generate hazardous waste.

A review of the RCRA NonGen / NLR list, as provided by EDR, and dated 06/20/2022 has revealed that there are 19 RCRA NonGen / NLR sites within approximately 0.25 miles of the target property.

<u>Equal/Higher Elevation</u>	<u>Address</u>	<u>Direction / Distance</u>	<u>Map ID</u>	<u>Page</u>
EXPRESS SMOG CHECK EPA ID:: NVD981640766	1505 E 4TH ST	SSW 0 - 1/8 (0.058 mi.)	B7	12
A 1 BODY SHOP EPA ID:: NVD981628159	680 MONTELLO ST	W 0 - 1/8 (0.078 mi.)	C11	21
WESTERN X RAY INC EPA ID:: NVD982323610	690 MONTELLO ST	W 0 - 1/8 (0.081 mi.)	C13	36
TIRE CENTERS INC #98 EPA ID:: NVD982430183	1500 E 4TH ST	SSW 0 - 1/8 (0.084 mi.)	B14	45
WEST COAST IMAGING EPA ID:: NVR000076836	1400 E 7TH ST	W 0 - 1/8 (0.086 mi.)	15	49
STEWARTS AUTOMOTIVE EPA ID:: NVD986771384	1900 E 4TH ST	SE 1/8 - 1/4 (0.130 mi.)	D22	60
GENERATOR EXCHANGE EPA ID:: NVR000000547	1395 E 4TH ST	SW 1/8 - 1/4 (0.141 mi.)	E25	65
GREGS GARAGE EPA ID:: NV0000330092	1261 E 7TH ST	W 1/8 - 1/4 (0.149 mi.)	G27	73
HARCO EPA ID:: NVD982430225	250 1/2 SAGE ST	SSW 1/8 - 1/4 (0.151 mi.)	H28	79
NATIONAL TOW EPA ID:: NVD982494155	250 SAGE ST	SSW 1/8 - 1/4 (0.152 mi.)	H29	86
SOUTHERN PACIFIC EPA ID:: NVR000000745	222 SAGE ST	SSW 1/8 - 1/4 (0.165 mi.)	H36	102
HOOTEN TIRE EPA ID:: NVR000000752	1940 E 4TH	SE 1/8 - 1/4 (0.170 mi.)	F37	106
RTC ACCESS PARATRANS EPA ID:: NV0000183913	600 SUTRO	W 1/8 - 1/4 (0.172 mi.)	G40	110
ALCOA RECYCLING CO I EPA ID:: NVD986776250	1970 E 4TH ST	ESE 1/8 - 1/4 (0.197 mi.)	43	116
GOODYEAR TIRE AND RU EPA ID:: NVD986770329	1250 E 6TH ST	WSW 1/8 - 1/4 (0.230 mi.)	L58	155
VIKING FREIGHT SYSTE	2395 E FIFTH ST	E 1/8 - 1/4 (0.236 mi.)	I61	165

EXECUTIVE SUMMARY

EPA ID:: NVD982339202				
VIKING FREIGHT SYSTE	2395 E FIFTH ST	E 1/8 - 1/4 (0.236 mi.)	I62	167
EPA ID:: NVD982445652				
OVERNIGHT TRANSPORTA	2395 E 5TH ST	E 1/8 - 1/4 (0.236 mi.)	I63	178
EPA ID:: NVD982233202				
METRIC MOTORS	1201 E 4TH	WSW 1/8 - 1/4 (0.245 mi.)	M65	184
EPA ID:: NVD982430159				

FUDS: The Listing includes locations of Formerly Used Defense Sites Properties where the US Army Corps Of Engineers is actively working or will take necessary cleanup actions.

A review of the FUDS list, as provided by EDR, and dated 08/11/2022 has revealed that there is 1 FUDS site within approximately 1 mile of the target property.

<u>Equal/Higher Elevation</u>	<u>Address</u>	<u>Direction / Distance</u>	<u>Map ID</u>	<u>Page</u>
RENO ORDNANCE SC SHO		WSW 1/2 - 1 (0.744 mi.)	110	247

EDR HIGH RISK HISTORICAL RECORDS

EDR Exclusive Records

EDR MGP: The EDR Proprietary Manufactured Gas Plant Database includes records of coal gas plants (manufactured gas plants) compiled by EDR's researchers. Manufactured gas sites were used in the United States from the 1800's to 1950's to produce a gas that could be distributed and used as fuel. These plants used whale oil, rosin, coal, or a mixture of coal, oil, and water that also produced a significant amount of waste. Many of the byproducts of the gas production, such as coal tar (oily waste containing volatile and non-volatile chemicals), sludges, oils and other compounds are potentially hazardous to human health and the environment. The byproduct from this process was frequently disposed of directly at the plant site and can remain or spread slowly, serving as a continuous source of soil and groundwater contamination.

A review of the EDR MGP list, as provided by EDR, has revealed that there is 1 EDR MGP site within approximately 1 mile of the target property.

<u>Equal/Higher Elevation</u>	<u>Address</u>	<u>Direction / Distance</u>	<u>Map ID</u>	<u>Page</u>
RENO POWER LIGHT AND	500-510 EUREKA AVE	WSW 1/2 - 1 (0.624 mi.)	98	242

EDR Hist Auto: EDR has searched selected national collections of business directories and has collected listings of potential gas station/filling station/service station sites that were available to EDR researchers. EDR's review was limited to those categories of sources that might, in EDR's opinion, include gas station/filling station/service station establishments. The categories reviewed included, but were not limited to gas, gas station, gasoline station, filling station, auto, automobile repair, auto service station, service station, etc. This database falls within a category of information EDR classifies as "High Risk Historical Records", or HRHR. EDR's HRHR effort presents unique and sometimes proprietary data about past sites and operations that typically create environmental concerns, but may not show up in current government records searches.

A review of the EDR Hist Auto list, as provided by EDR, has revealed that there are 3 EDR Hist Auto

EXECUTIVE SUMMARY

sites within approximately 0.125 miles of the target property.

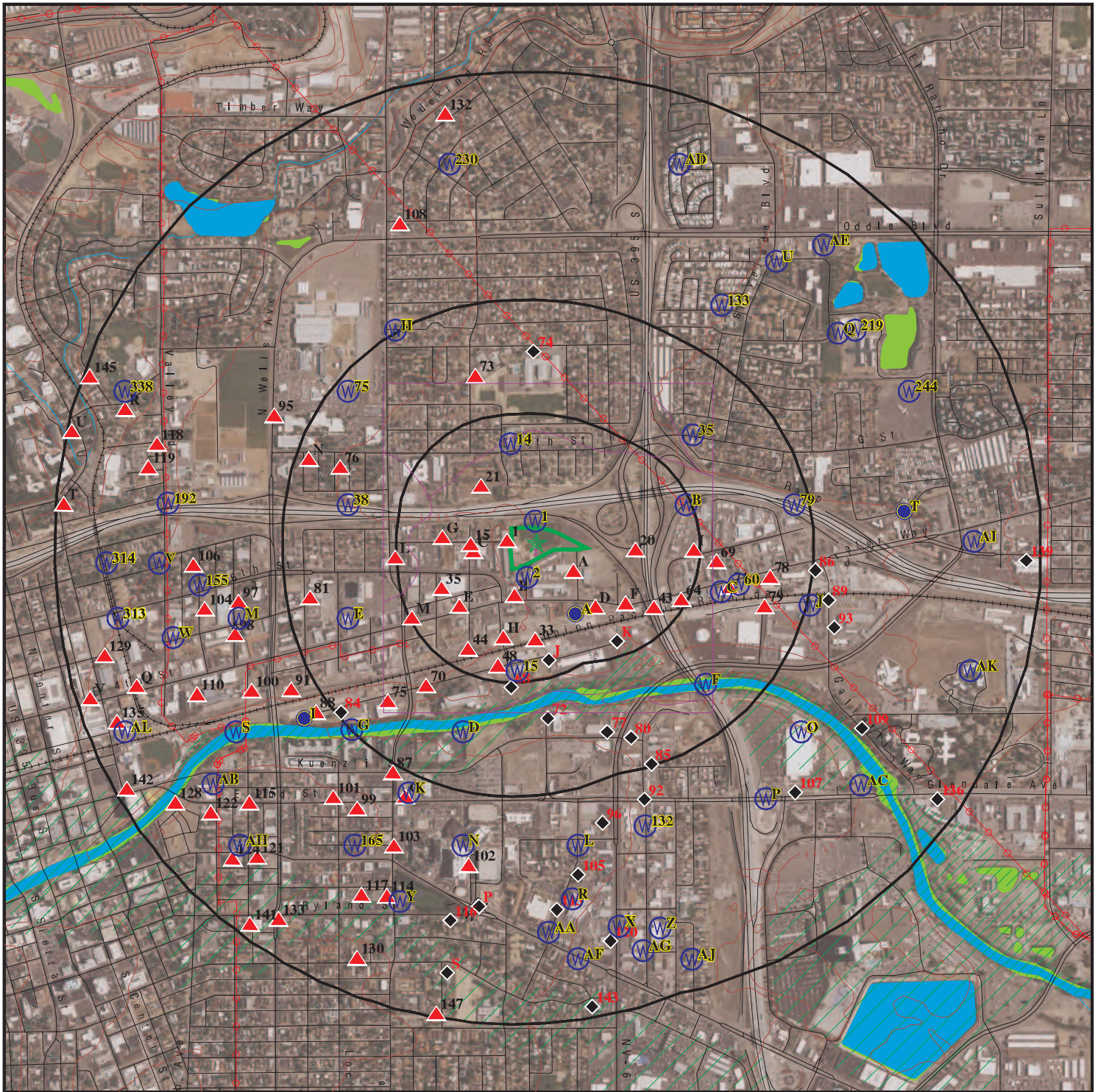
<u>Equal/Higher Elevation</u>	<u>Address</u>	<u>Direction / Distance</u>	<u>Map ID</u>	<u>Page</u>
NATIONAL TRANSMISSIO	1505 E 4TH ST	SSW 0 - 1/8 (0.058 mi.)	B5	11
BONUS MINI MART	1445 E SIXTH ST	WSW 0 - 1/8 (0.073 mi.)	C9	19
GEAR PERFORMANCE TRA	1422 E 9TH ST UNIT 1	NW 0 - 1/8 (0.115 mi.)	21	60

EXECUTIVE SUMMARY

Due to poor or inadequate address information, the following sites were not mapped. Count: 22 records.

<u>Site Name</u>	<u>Database(s)</u>
KEYSTONE RETAIL, ORPHANED TANK ON	NV SHWS
STONEFIELD SUBDIVISION EAST END OF	NV SHWS
UNION 76 STATION #6978	NV SHWS
RETRAC PROJECT	NV SHWS
WASHOE COUNTY JUSTICE COURT	NV SHWS
RETRAC PROJECT	NV SHWS
RETRAC PROJECT	NV SHWS
UNION PACIFIC RAILROAD COMPANY	NV SHWS
CITY OF RENO	NV SHWS
T.K.E. TRUCKING	NV SHWS
NEVADA DEPARTMENT OF TRANSPORTATIO	NV SHWS
RETRAC PROJECT	NV SHWS
FORMER PARK LANE MALL	NV SHWS
SYSCO FOODS MOBILE SOURCE RELEASE	NV SHWS
AD FREIGHT INC. MOBILE SOURCE RELE	NV SHWS
TORRES BROTHERS TRUCKING MOBILE SO	NV SHWS
COVENANT TRANSPORT INC.	NV SHWS
KANGAROO FREIGHT LINES, MOBILE SOU	NV SHWS
RETRAC PROJECT	NV SHWS
SHOPPERS SQUARE INVESTMENT HOLDING	NV SHWS
PETRO SOURCE	NV SHWS
RETRAC PROJECT	NV SHWS

OVERVIEW MAP - 7169195.2S



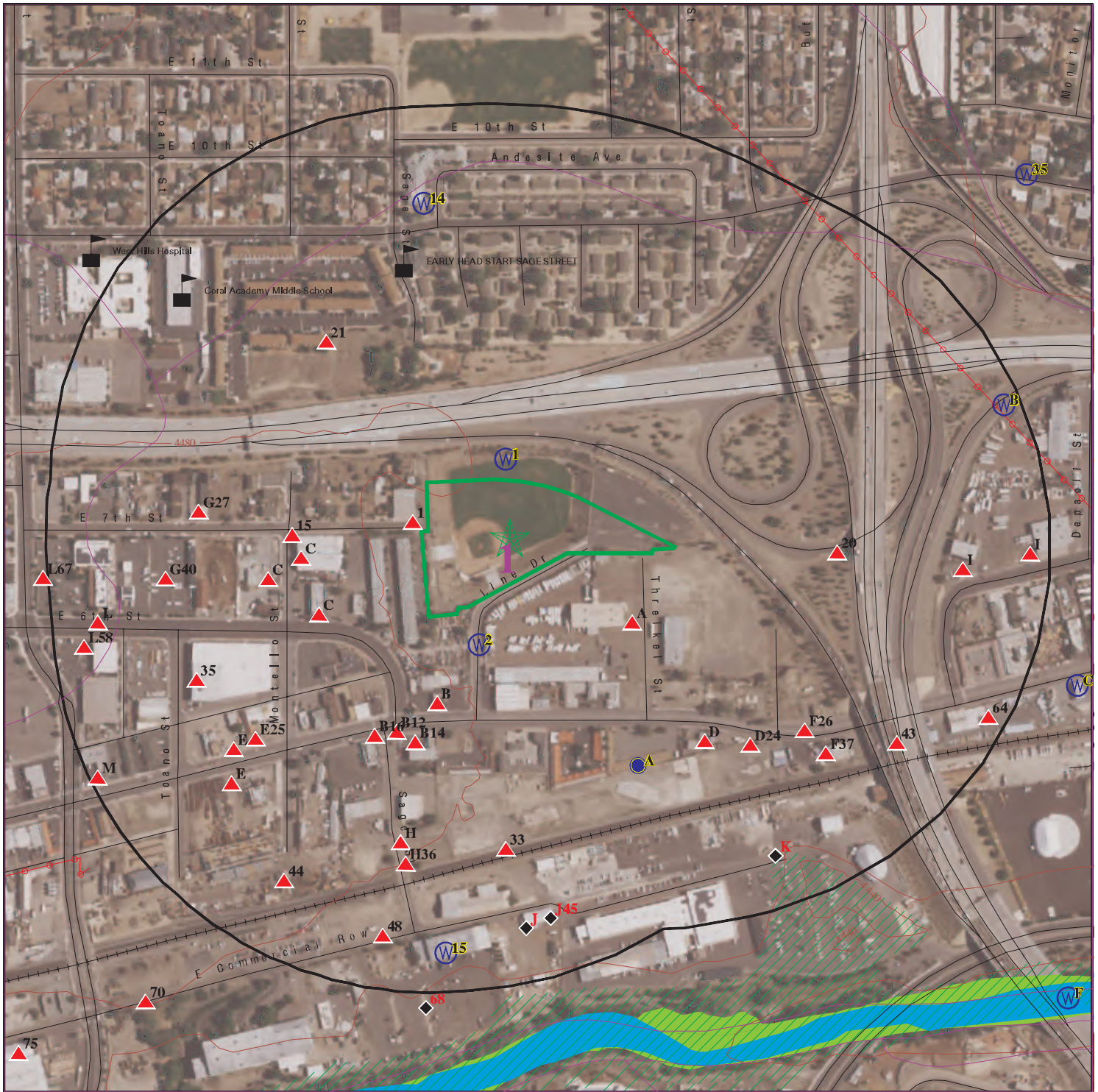
-  Target Property
-  Sites at elevations higher than or equal to the target property
-  Sites at elevations lower than the target property
-  Manufactured Gas Plants
-  National Priority List Sites
-  Dept. Defense Sites
-  Indian Reservations BIA
-  Power transmission lines
-  Special Flood Hazard Area (1%)
-  0.2% Annual Chance Flood Hazard
-  National Wetland Inventory
-  State Wetlands

This report includes Interactive Map Layers to display and/or hide map information. The legend includes only those icons for the default map view.

SITE NAME: Former Governors Bowl
 ADDRESS: 1498 E 7TH ST
 Reno NV 89512
 LAT/LONG: 39.535585 / 119.79245

CLIENT: NCE
 CONTACT: Matthew Kinney
 INQUIRY #: 7169195.2s
 DATE: November 03, 2022 8:34 pm

DETAIL MAP - 7169195.2S



Target Property

Sites at elevations higher than or equal to the target property

Sites at elevations lower than the target property

Manufactured Gas Plants

Sensitive Receptors

National Priority List Sites

Dept. Defense Sites

Indian Reservations BIA

Power transmission lines

Special Flood Hazard Area (1%)

0.2% Annual Chance Flood Hazard

National Wetland Inventory

State Wetlands

This report includes Interactive Map Layers to display and/or hide map information. The legend includes only those icons for the default map view.

SITE NAME: Former Governors Bowl
 ADDRESS: 1498 E 7TH ST
 Reno NV 89512
 LAT/LONG: 39.535585 / 119.79245

CLIENT: NCE
 CONTACT: Matthew Kinney
 INQUIRY #: 7169195.2s
 DATE: November 03, 2022 8:35 pm

MAP FINDINGS SUMMARY

Database	Search Distance (Miles)	Target Property	< 1/8	1/8 - 1/4	1/4 - 1/2	1/2 - 1	> 1	Total Plotted
STANDARD ENVIRONMENTAL RECORDS								
<i>Lists of Federal NPL (Superfund) sites</i>								
NPL	1.000		0	0	0	0	NR	0
Proposed NPL	1.000		0	0	0	0	NR	0
NPL LIENS	1.000		0	0	0	0	NR	0
<i>Lists of Federal Delisted NPL sites</i>								
Delisted NPL	1.000		0	0	0	0	NR	0
<i>Lists of Federal sites subject to CERCLA removals and CERCLA orders</i>								
FEDERAL FACILITY	0.500		0	0	0	NR	NR	0
SEMS	0.500		0	0	0	NR	NR	0
<i>Lists of Federal CERCLA sites with NFRAP</i>								
SEMS-ARCHIVE	0.500		0	0	0	NR	NR	0
<i>Lists of Federal RCRA facilities undergoing Corrective Action</i>								
CORRACTS	1.000		0	0	0	0	NR	0
<i>Lists of Federal RCRA TSD facilities</i>								
RCRA-TSDF	0.500		0	0	0	NR	NR	0
<i>Lists of Federal RCRA generators</i>								
RCRA-LQG	0.250		0	0	NR	NR	NR	0
RCRA-SQG	0.250		0	0	NR	NR	NR	0
RCRA-VSQG	0.250		0	4	NR	NR	NR	4
<i>Federal institutional controls / engineering controls registries</i>								
LUCIS	0.500		0	0	0	NR	NR	0
US ENG CONTROLS	0.500		0	0	0	NR	NR	0
US INST CONTROLS	0.500		0	0	0	NR	NR	0
<i>Federal ERNS list</i>								
ERNS	0.001		0	NR	NR	NR	NR	0
<i>Lists of state- and tribal hazardous waste facilities</i>								
NV SHWS	1.000		3	4	13	61	NR	81
<i>Lists of state and tribal landfills and solid waste disposal facilities</i>								
NV SWF/LF	0.500		0	0	0	NR	NR	0
<i>Lists of state and tribal leaking storage tanks</i>								
NV LUST	0.500		0	0	1	NR	NR	1

MAP FINDINGS SUMMARY

Database	Search Distance (Miles)	Target Property	< 1/8	1/8 - 1/4	1/4 - 1/2	1/2 - 1	> 1	Total Plotted
INDIAN LUST	0.500		0	0	0	NR	NR	0
<i>Lists of state and tribal registered storage tanks</i>								
FEMA UST	0.250		0	0	NR	NR	NR	0
NV UST	0.250		10	25	NR	NR	NR	35
NV AST	0.250		0	0	NR	NR	NR	0
INDIAN UST	0.250		0	0	NR	NR	NR	0
<i>Lists of state and tribal voluntary cleanup sites</i>								
NV VCP	0.500		0	0	0	NR	NR	0
INDIAN VCP	0.500		0	0	0	NR	NR	0
<i>Lists of state and tribal brownfield sites</i>								
NV BROWNFIELDS	0.500		0	0	0	NR	NR	0
<u>ADDITIONAL ENVIRONMENTAL RECORDS</u>								
<i>Local Brownfield lists</i>								
US BROWNFIELDS	0.500		0	0	1	NR	NR	1
<i>Local Lists of Landfill / Solid Waste Disposal Sites</i>								
NV SWRCY	0.500		0	0	5	NR	NR	5
INDIAN ODI	0.500		0	0	0	NR	NR	0
DEBRIS REGION 9	0.500		0	0	0	NR	NR	0
ODI	0.500		0	0	0	NR	NR	0
IHS OPEN DUMPS	0.500		0	0	0	NR	NR	0
<i>Local Lists of Hazardous waste / Contaminated Sites</i>								
US HIST CDL	0.001		0	NR	NR	NR	NR	0
US CDL	0.001		0	NR	NR	NR	NR	0
<i>Local Land Records</i>								
LIENS 2	0.001		0	NR	NR	NR	NR	0
<i>Records of Emergency Release Reports</i>								
HMIRS	0.001		0	NR	NR	NR	NR	0
<i>Other Ascertainable Records</i>								
RCRA NonGen / NLR	0.250		5	14	NR	NR	NR	19
FUDS	1.000		0	0	0	1	NR	1
DOD	1.000		0	0	0	0	NR	0
SCRD DRYCLEANERS	0.500		0	0	0	NR	NR	0
US FIN ASSUR	0.001		0	NR	NR	NR	NR	0
EPA WATCH LIST	0.001		0	NR	NR	NR	NR	0
2020 COR ACTION	0.250		0	0	NR	NR	NR	0
TSCA	0.001		0	NR	NR	NR	NR	0
TRIS	0.001		0	NR	NR	NR	NR	0
SSTS	0.001		0	NR	NR	NR	NR	0

MAP FINDINGS SUMMARY

<u>Database</u>	<u>Search Distance (Miles)</u>	<u>Target Property</u>	<u>< 1/8</u>	<u>1/8 - 1/4</u>	<u>1/4 - 1/2</u>	<u>1/2 - 1</u>	<u>> 1</u>	<u>Total Plotted</u>
-----------------	--	----------------------------	-----------------	------------------	------------------	----------------	---------------	--------------------------

NOTES:

TP = Target Property

NR = Not Requested at this Search Distance

Sites may be listed in more than one database

Map ID
Direction
Distance
Elevation

MAP FINDINGS

Site

Database(s)

EDR ID Number
EPA ID Number

1
West
< 1/8
0.009 mi.
46 ft.

KEN'S AUTOMOTIVE-DOT
1497 E 7TH ST.
, NV

NV UST U003723304
N/A

Relative:
Higher
Actual:
4478 ft.

NV UST Washoe County:
State ID: Not reported
Name: KEN'S AUTOMOTIVE-DOT
Address: 1497 E 7TH ST.
UST Number: 389
Facility Status: Closed
Number of Tanks: 2
Number of Closed Tanks: 2
Number of Confirmed Releases: 0
Emergency Action: 0
Cleanup Complete: 0
Under Control: 0
Initiated Cleanup: 0
Remediation Ordered: 0

A2
SE
< 1/8
0.046 mi.
243 ft.

WELLS CARGO INC
1775 E 4TH ST
RENO, NV 89512
Site 1 of 2 in cluster A

NV UST U004160746
N/A

Relative:
Higher
Actual:
4477 ft.

UST:
Facility ID: 4-000434
Address: 1775 E 4th St
City,State,Zip: Reno, NV 89512
Tank ID: 1
Tank Status: PERMANENTLY CLOSED
Tank Capacity: 250
Tank Substance: NEW OIL
Install Date: 08/29/1945
Tank Material: ASPHALT COATED OR BARE STEEL
FEDERALLY REGULATED UST: TRUE
Pipe Material: GALVANIZED STEEL
Tank Age: 44
Closed Date: 12/01/1989

Tank ID: 2
Tank Status: PERMANENTLY CLOSED
Tank Capacity: 250
Tank Substance: NEW OIL
Install Date: 08/29/1945
Tank Material: ASPHALT COATED OR BARE STEEL
FEDERALLY REGULATED UST: TRUE
Pipe Material: GALVANIZED STEEL
Tank Age: 44
Closed Date: 12/01/1989

Tank ID: 3
Tank Status: PERMANENTLY CLOSED
Tank Capacity: 250
Tank Substance: NEW OIL
Install Date: 08/29/1945
Tank Material: ASPHALT COATED OR BARE STEEL
FEDERALLY REGULATED UST: TRUE

Map ID
Direction
Distance
Elevation

MAP FINDINGS

Site

Database(s)

EDR ID Number
EPA ID Number

WELLS CARGO INC (Continued)

U004160746

Pipe Material:	GALVANIZED STEEL
Tank Age:	44
Closed Date:	12/01/1989
Tank ID:	4
Tank Status:	PERMANENTLY CLOSED
Tank Capacity:	250
Tank Substance:	NEW OIL
Install Date:	08/29/1945
Tank Material:	ASPHALT COATED OR BARE STEEL
FEDERALLY REGULATED UST:	TRUE
Pipe Material:	GALVANIZED STEEL
Tank Age:	44
Closed Date:	12/01/1989
Tank ID:	5
Tank Status:	PERMANENTLY CLOSED
Tank Capacity:	250
Tank Substance:	NEW OIL
Install Date:	08/29/1945
Tank Material:	ASPHALT COATED OR BARE STEEL
FEDERALLY REGULATED UST:	TRUE
Pipe Material:	GALVANIZED STEEL
Tank Age:	44
Closed Date:	12/01/1989
Tank ID:	6
Tank Status:	PERMANENTLY CLOSED
Tank Capacity:	250
Tank Substance:	NEW OIL
Install Date:	08/29/1945
Tank Material:	ASPHALT COATED OR BARE STEEL
FEDERALLY REGULATED UST:	TRUE
Pipe Material:	GALVANIZED STEEL
Tank Age:	44
Closed Date:	12/01/1989
Tank ID:	7
Tank Status:	PERMANENTLY CLOSED
Tank Capacity:	1000
Tank Substance:	GASOLINE (CONTAINING <= 10% ETHANOL)
Install Date:	08/29/1945
Tank Material:	ASPHALT COATED OR BARE STEEL
FEDERALLY REGULATED UST:	TRUE
Pipe Material:	GALVANIZED STEEL
Tank Age:	46
Closed Date:	05/01/1991
Tank ID:	8
Tank Status:	PERMANENTLY CLOSED
Tank Capacity:	10000
Tank Substance:	DIESEL
Install Date:	08/29/1945
Tank Material:	ASPHALT COATED OR BARE STEEL
FEDERALLY REGULATED UST:	TRUE
Pipe Material:	GALVANIZED STEEL
Tank Age:	46

Map ID
Direction
Distance
Elevation

MAP FINDINGS

Site

Database(s)

EDR ID Number
EPA ID Number

WELLS CARGO INC (Continued)

U004160746

Closed Date: 07/05/1991
Tank ID: 9
Tank Status: PERMANENTLY CLOSED
Tank Capacity: 10000
Tank Substance: USED OIL
Install Date: 08/29/1945
Tank Material: ASPHALT COATED OR BARE STEEL
FEDERALLY REGULATED UST: TRUE
Pipe Material: GALVANIZED STEEL
Tank Age: 45
Closed Date: 12/06/1990

**A3
SE
< 1/8
0.046 mi.
243 ft.**

**WELLS CARGO, INC.
1775 E 4TH ST.
, NV**

**NV UST U003870179
N/A**

Site 2 of 2 in cluster A

**Relative:
Higher
Actual:
4477 ft.**

NV UST Washoe County:
State ID: 4-000434
Name: WELLS CARGO, INC.
Address: 1775 E 4TH ST.
UST Number: 068
Facility Status: Closed
Number of Tanks: 9
Number of Closed Tanks: 9
Number of Confirmed Releases: 1
Emergency Action: 0
Cleanup Complete: 1
Under Control: 1
Initiated Cleanup: 1
Remediation Ordered: 1

**B4
SSW
< 1/8
0.058 mi.
304 ft.**

**NATION TRANS. KING
1505 E 4TH ST.
, NV**

**NV UST U003870178
N/A**

Site 1 of 8 in cluster B

**Relative:
Higher
Actual:
4481 ft.**

NV UST Washoe County:
State ID: 4-000619
Name: NATION TRANS. KING
Address: 1505 E 4TH ST.
UST Number: 104
Facility Status: Closed
Number of Tanks: 5
Number of Closed Tanks: 5
Number of Confirmed Releases: 1
Emergency Action: 0
Cleanup Complete: 1
Under Control: 1
Initiated Cleanup: 1
Remediation Ordered: 1

Map ID
Direction
Distance
Elevation

MAP FINDINGS

Site

Database(s)

EDR ID Number
EPA ID Number

B5
SSW
< 1/8
0.058 mi.
304 ft.

NATIONAL TRANSMISSION KING INC
1505 E 4TH ST
RENO, NV 89512

EDR Hist Auto **1020660825**
N/A

Site 2 of 8 in cluster B

Relative: EDR Hist Auto
Higher

Actual:
4481 ft.

Year:	Name:	Type:
1980	NATIONAL TRANSMISSION KING INC	Automotive Repair Shops, NEC
1982	NATIONAL TRANSMISSION KING INC	Automotive Repair Shops, NEC
1983	NATION TRANSMISSION KING INC	Automotive Repair Shops, NEC
1983	NATIONAL TRANSMISSION KING INC	Automotive Repair Shops, NEC
1985	NATIONAL TRANSMISSION KING INC	Automotive Repair Shops, NEC
1985	NATION TRANSMISSION KING INC	Automotive Repair Shops, NEC
1986	NATIONAL TRANSMISSION KING INC	Automotive Repair Shops, NEC
1987	NATIONAL TRANSMISSION KING INC	Automotive Repair Shops, NEC
1988	NATIONAL TRANSMISSION KING	Automotive Repair Shops, NEC
1989	NATIONAL TRANSMISSION KING	Automotive Transmission Repair Shops
1990	NATIONAL TRANSMISSION KING	Automotive Transmission Repair Shops
1991	NATIONAL TRANSMISSION KING	Automotive Transmission Repair Shops

B6
SSW
< 1/8
0.058 mi.
304 ft.

NATIONAL TRANSMISSION KING
1505 E 4TH ST
RENO, NV 89512

NV UST **U004160791**
N/A

Site 3 of 8 in cluster B

Relative: UST:
Higher

Actual:
4481 ft.

Facility ID:	4-000619
Address:	1505 E 4th St
City,State,Zip:	Reno, NV 89512
Tank ID:	1
Tank Status:	PERMANENTLY CLOSED
Tank Capacity:	250
Tank Substance:	USED OIL
Install Date:	01/01/1977
Tank Material:	ASPHALT COATED OR BARE STEEL, NONE
FEDERALLY REGULATED UST:	TRUE
Pipe Material:	BARE STEEL, NONE
Tank Age:	14
Closed Date:	12/12/1991
Tank ID:	2
Tank Status:	PERMANENTLY CLOSED
Tank Capacity:	250
Tank Substance:	USED OIL
Install Date:	01/01/1977
Tank Material:	ASPHALT COATED OR BARE STEEL, NONE
FEDERALLY REGULATED UST:	TRUE
Pipe Material:	BARE STEEL, NONE
Tank Age:	14
Closed Date:	12/12/1991

Map ID
 Direction
 Distance
 Elevation

MAP FINDINGS

Site

Database(s)

EDR ID Number
 EPA ID Number

B7
SSW
 < 1/8
 0.058 mi.
 304 ft.

EXPRESS SMOG CHECK
1505 E 4TH ST
RENO, NV 89512
Site 4 of 8 in cluster B

RCRA NonGen / NLR
FINDS
ECHO

1000842109
NVD981640766

Relative:
Higher
Actual:
4481 ft.

RCRA Listings:		
Date Form Received by Agency:		20071012
Handler Name:	EXPRESS SMOG CHECK	
Handler Address:		1505 E 4TH ST
Handler City,State,Zip:		RENO, NV 89512
EPA ID:		NVD981640766
Contact Name:		TED BOESEN
Contact Address:		1505 E 4TH ST
Contact City,State,Zip:		RENO, NV 89512
Contact Telephone:		702-322-8335
Contact Fax:		Not reported
Contact Email:		Not reported
Contact Title:		Not reported
EPA Region:		09
Land Type:		Private
Federal Waste Generator Description:		Not a generator, verified
Non-Notifier:		Not reported
Biennial Report Cycle:		Not reported
Accessibility:		Not reported
Active Site Indicator:		Not reported
State District Owner:		Not reported
State District:		Not reported
Mailing Address:		1505 E 4TH ST
Mailing City,State,Zip:		RENO, NV 89512
Owner Name:	SONNY KOMAR	
Owner Type:		Private
Operator Name:	NOT REQUIRED	
Operator Type:		Private
Short-Term Generator Activity:		No
Importer Activity:		No
Mixed Waste Generator:		No
Transporter Activity:		No
Transfer Facility Activity:		No
Recycler Activity with Storage:		No
Small Quantity On-Site Burner Exemption:		No
Smelting Melting and Refining Furnace Exemption:		No
Underground Injection Control:		No
Off-Site Waste Receipt:		No
Universal Waste Indicator:		No
Universal Waste Destination Facility:		No
Federal Universal Waste:		No
Active Site Fed-Reg Treatment Storage and Disposal Facility:		Not reported
Active Site Converter Treatment storage and Disposal Facility:		Not reported
Active Site State-Reg Treatment Storage and Disposal Facility:		Not reported
Active Site State-Reg Handler:		---
Federal Facility Indicator:		Not reported
Hazardous Secondary Material Indicator:		NN
Sub-Part K Indicator:		Not reported
Commercial TSD Indicator:		No
Treatment Storage and Disposal Type:		Not reported
2018 GPRA Permit Baseline:		Not on the Baseline
2018 GPRA Renewals Baseline:		Not on the Baseline
Permit Renewals Workload Universe:		Not reported

Map ID
 Direction
 Distance
 Elevation

MAP FINDINGS

Site

Database(s)

EDR ID Number
 EPA ID Number

EXPRESS SMOG CHECK (Continued)

1000842109

Permit Workload Universe:	Not reported
Permit Progress Universe:	Not reported
Post-Closure Workload Universe:	Not reported
Closure Workload Universe:	Not reported
202 GPRA Corrective Action Baseline:	No
Corrective Action Workload Universe:	No
Subject to Corrective Action Universe:	No
Non-TSDFs Where RCRA CA has Been Imposed Universe:	No
TSDFs Potentially Subject to CA Under 3004 (u)/(v) Universe:	No
TSDFs Only Subject to CA under Discretionary Auth Universe:	No
Corrective Action Priority Ranking:	No NCAPS ranking
Environmental Control Indicator:	No
Institutional Control Indicator:	No
Human Exposure Controls Indicator:	N/A
Groundwater Controls Indicator:	N/A
Operating TSDF Universe:	Not reported
Full Enforcement Universe:	Not reported
Significant Non-Complier Universe:	No
Unaddressed Significant Non-Complier Universe:	No
Addressed Significant Non-Complier Universe:	No
Significant Non-Complier With a Compliance Schedule Universe:	No
Financial Assurance Required:	Not reported
Handler Date of Last Change:	20071015
Recognized Trader-Importer:	No
Recognized Trader-Exporter:	No
Importer of Spent Lead Acid Batteries:	No
Exporter of Spent Lead Acid Batteries:	No
Recycler Activity Without Storage:	Not reported
Manifest Broker:	Not reported
Sub-Part P Indicator:	No

Handler - Owner Operator:

Owner/Operator Indicator:	Operator
Owner/Operator Name: NOT REQUIRED	
Legal Status:	Private
Date Became Current:	Not reported
Date Ended Current:	Not reported
Owner/Operator Address:	NOT REQUIRED
Owner/Operator City,State,Zip:	NOT REQUIRED, ME 99999
Owner/Operator Telephone:	415-555-1212
Owner/Operator Telephone Ext:	Not reported
Owner/Operator Fax:	Not reported
Owner/Operator Email:	Not reported

Owner/Operator Indicator:	Owner
Owner/Operator Name: SONNY KOMAR	
Legal Status:	Private
Date Became Current:	Not reported
Date Ended Current:	Not reported
Owner/Operator Address:	1505 E 4TH ST
Owner/Operator City,State,Zip:	RENO, NV 89512
Owner/Operator Telephone:	702-322-8335
Owner/Operator Telephone Ext:	Not reported
Owner/Operator Fax:	Not reported
Owner/Operator Email:	Not reported

Map ID
Direction
Distance
Elevation

MAP FINDINGS

Site

Database(s)

EDR ID Number
EPA ID Number

EXPRESS SMOG CHECK (Continued)

1000842109

Owner/Operator Indicator: Operator
Owner/Operator Name: NOT REQUIRED
Legal Status: Private
Date Became Current: Not reported
Date Ended Current: Not reported
Owner/Operator Address: NOT REQUIRED
Owner/Operator City,State,Zip: NOT REQUIRED, ME 99999
Owner/Operator Telephone: 415-555-1212
Owner/Operator Telephone Ext: Not reported
Owner/Operator Fax: Not reported
Owner/Operator Email: Not reported

Owner/Operator Indicator: Owner
Owner/Operator Name: SONNY KOMAR
Legal Status: Private
Date Became Current: Not reported
Date Ended Current: Not reported
Owner/Operator Address: 1505 E 4TH ST
Owner/Operator City,State,Zip: RENO, NV 89512
Owner/Operator Telephone: 702-322-8335
Owner/Operator Telephone Ext: Not reported
Owner/Operator Fax: Not reported
Owner/Operator Email: Not reported

Historic Generators:

Receive Date: 20071012
Handler Name: EXPRESS SMOG CHECK
Federal Waste Generator Description: Not a generator, verified
State District Owner: Not reported
Large Quantity Handler of Universal Waste: No
Recognized Trader Importer: No
Recognized Trader Exporter: No
Spent Lead Acid Battery Importer: No
Spent Lead Acid Battery Exporter: No
Current Record: Yes
Non Storage Recycler Activity: Not reported
Electronic Manifest Broker: Not reported

Receive Date: 19930211
Handler Name: EXPRESS SMOG CHECK
Federal Waste Generator Description: Conditionally Exempt Small Quantity Generator
State District Owner: Not reported
Large Quantity Handler of Universal Waste: No
Recognized Trader Importer: No
Recognized Trader Exporter: No
Spent Lead Acid Battery Importer: No
Spent Lead Acid Battery Exporter: No
Current Record: No
Non Storage Recycler Activity: Not reported
Electronic Manifest Broker: Not reported

List of NAICS Codes and Descriptions:

NAICS Codes: No NAICS Codes Found

Facility Has Received Notices of Violation:

Found Violation: No

Map ID
Direction
Distance
Elevation

MAP FINDINGS

Site

Database(s)

EDR ID Number
EPA ID Number

EXPRESS SMOG CHECK (Continued)

1000842109

Agency Which Determined Violation:	Not reported
Violation Short Description:	Not reported
Date Violation was Determined:	Not reported
Actual Return to Compliance Date:	Not reported
Return to Compliance Qualifier:	Not reported
Violation Responsible Agency:	Not reported
Scheduled Compliance Date:	Not reported
Enforcement Identifier:	Not reported
Date of Enforcement Action:	Not reported
Enforcement Responsible Agency:	Not reported
Enforcement Docket Number:	Not reported
Enforcement Attorney:	Not reported
Corrective Action Component:	Not reported
Appeal Initiated Date:	Not reported
Appeal Resolution Date:	Not reported
Disposition Status Date:	Not reported
Disposition Status:	Not reported
Disposition Status Description:	Not reported
Consent/Final Order Sequence Number:	Not reported
Consent/Final Order Respondent Name:	Not reported
Consent/Final Order Lead Agency:	Not reported
Enforcement Type:	Not reported
Enforcement Responsible Person:	Not reported
Enforcement Responsible Sub-Organization:	Not reported
SEP Sequence Number:	Not reported
SEP Expenditure Amount:	Not reported
SEP Scheduled Completion Date:	Not reported
SEP Actual Date:	Not reported
SEP Defaulted Date:	Not reported
SEP Type:	Not reported
SEP Type Description:	Not reported
Proposed Amount:	Not reported
Final Monetary Amount:	Not reported
Paid Amount:	Not reported
Final Count:	Not reported
Final Amount:	Not reported
Found Violation:	No
Agency Which Determined Violation:	Not reported
Violation Short Description:	Not reported
Date Violation was Determined:	Not reported
Actual Return to Compliance Date:	Not reported
Return to Compliance Qualifier:	Not reported
Violation Responsible Agency:	Not reported
Scheduled Compliance Date:	Not reported
Enforcement Identifier:	Not reported
Date of Enforcement Action:	Not reported
Enforcement Responsible Agency:	Not reported
Enforcement Docket Number:	Not reported
Enforcement Attorney:	Not reported
Corrective Action Component:	Not reported
Appeal Initiated Date:	Not reported
Appeal Resolution Date:	Not reported
Disposition Status Date:	Not reported
Disposition Status:	Not reported
Disposition Status Description:	Not reported
Consent/Final Order Sequence Number:	Not reported

Map ID
Direction
Distance
Elevation

MAP FINDINGS

Site

Database(s)

EDR ID Number
EPA ID Number

EXPRESS SMOG CHECK (Continued)

1000842109

Consent/Final Order Respondent Name:	Not reported
Consent/Final Order Lead Agency:	Not reported
Enforcement Type:	Not reported
Enforcement Responsible Person:	Not reported
Enforcement Responsible Sub-Organization:	Not reported
SEP Sequence Number:	Not reported
SEP Expenditure Amount:	Not reported
SEP Scheduled Completion Date:	Not reported
SEP Actual Date:	Not reported
SEP Defaulted Date:	Not reported
SEP Type:	Not reported
SEP Type Description:	Not reported
Proposed Amount:	Not reported
Final Monetary Amount:	Not reported
Paid Amount:	Not reported
Final Count:	Not reported
Final Amount:	Not reported
Found Violation:	No
Agency Which Determined Violation:	Not reported
Violation Short Description:	Not reported
Date Violation was Determined:	Not reported
Actual Return to Compliance Date:	Not reported
Return to Compliance Qualifier:	Not reported
Violation Responsible Agency:	Not reported
Scheduled Compliance Date:	Not reported
Enforcement Identifier:	Not reported
Date of Enforcement Action:	Not reported
Enforcement Responsible Agency:	Not reported
Enforcement Docket Number:	Not reported
Enforcement Attorney:	Not reported
Corrective Action Component:	Not reported
Appeal Initiated Date:	Not reported
Appeal Resolution Date:	Not reported
Disposition Status Date:	Not reported
Disposition Status:	Not reported
Disposition Status Description:	Not reported
Consent/Final Order Sequence Number:	Not reported
Consent/Final Order Respondent Name:	Not reported
Consent/Final Order Lead Agency:	Not reported
Enforcement Type:	Not reported
Enforcement Responsible Person:	Not reported
Enforcement Responsible Sub-Organization:	Not reported
SEP Sequence Number:	Not reported
SEP Expenditure Amount:	Not reported
SEP Scheduled Completion Date:	Not reported
SEP Actual Date:	Not reported
SEP Defaulted Date:	Not reported
SEP Type:	Not reported
SEP Type Description:	Not reported
Proposed Amount:	Not reported
Final Monetary Amount:	Not reported
Paid Amount:	Not reported
Final Count:	Not reported
Final Amount:	Not reported
Found Violation:	No

Map ID
Direction
Distance
Elevation

MAP FINDINGS

Site

Database(s)

EDR ID Number
EPA ID Number

EXPRESS SMOG CHECK (Continued)

1000842109

Agency Which Determined Violation: Not reported
Violation Short Description: Not reported
Date Violation was Determined: Not reported
Actual Return to Compliance Date: Not reported
Return to Compliance Qualifier: Not reported
Violation Responsible Agency: Not reported
Scheduled Compliance Date: Not reported
Enforcement Identifier: Not reported
Date of Enforcement Action: Not reported
Enforcement Responsible Agency: Not reported
Enforcement Docket Number: Not reported
Enforcement Attorney: Not reported
Corrective Action Component: Not reported
Appeal Initiated Date: Not reported
Appeal Resolution Date: Not reported
Disposition Status Date: Not reported
Disposition Status: Not reported
Disposition Status Description: Not reported
Consent/Final Order Sequence Number: Not reported
Consent/Final Order Respondent Name: Not reported
Consent/Final Order Lead Agency: Not reported
Enforcement Type: Not reported
Enforcement Responsible Person: Not reported
Enforcement Responsible Sub-Organization: Not reported
SEP Sequence Number: Not reported
SEP Expenditure Amount: Not reported
SEP Scheduled Completion Date: Not reported
SEP Actual Date: Not reported
SEP Defaulted Date: Not reported
SEP Type: Not reported
SEP Type Description: Not reported
Proposed Amount: Not reported
Final Monetary Amount: Not reported
Paid Amount: Not reported
Final Count: Not reported
Final Amount: Not reported

Evaluation Action Summary:

Evaluation Date: 20060419
Evaluation Responsible Agency: State Contractor/Grantee
Found Violation: No
Evaluation Type Description: COMPLIANCE EVALUATION INSPECTION ON-SITE
Evaluation Responsible Person Identifier: JENGL
Evaluation Responsible Sub-Organization: WA
Actual Return to Compliance Date: Not reported
Scheduled Compliance Date: Not reported
Date of Request: Not reported
Date Response Received: Not reported
Request Agency: Not reported
Former Citation: Not reported

Evaluation Date: 20070921
Evaluation Responsible Agency: State Contractor/Grantee
Found Violation: No
Evaluation Type Description: COMPLIANCE EVALUATION INSPECTION ON-SITE
Evaluation Responsible Person Identifier: TLONG
Evaluation Responsible Sub-Organization: WA

Map ID
Direction
Distance
Elevation

MAP FINDINGS

Site

Database(s)

EDR ID Number
EPA ID Number

EXPRESS SMOG CHECK (Continued)

1000842109

Actual Return to Compliance Date: Not reported
Scheduled Compliance Date: Not reported
Date of Request: Not reported
Date Response Received: Not reported
Request Agency: Not reported
Former Citation: Not reported

Evaluation Date: 20040806
Evaluation Responsible Agency: State Contractor/Grantee
Found Violation: No
Evaluation Type Description: COMPLIANCE EVALUATION INSPECTION ON-SITE
Evaluation Responsible Person Identifier: RSANC
Evaluation Responsible Sub-Organization: WA
Actual Return to Compliance Date: Not reported
Scheduled Compliance Date: Not reported
Date of Request: Not reported
Date Response Received: Not reported
Request Agency: Not reported
Former Citation: Not reported

Evaluation Date: 19930330
Evaluation Responsible Agency: State Contractor/Grantee
Found Violation: No
Evaluation Type Description: COMPLIANCE EVALUATION INSPECTION ON-SITE
Evaluation Responsible Person Identifier: R9
Evaluation Responsible Sub-Organization: Not reported
Actual Return to Compliance Date: Not reported
Scheduled Compliance Date: Not reported
Date of Request: Not reported
Date Response Received: Not reported
Request Agency: Not reported
Former Citation: Not reported

FINDS:

Registry ID: 110004289966

[Click Here for FRS Facility Detail Report:](#)

Environmental Interest/Information System:

RCRAInfo is a national information system that supports the Resource Conservation and Recovery Act (RCRA) program through the tracking of events and activities related to facilities that generate, transport, and treat, store, or dispose of hazardous waste. RCRAInfo allows RCRA program staff to track the notification, permit, compliance, and corrective action activities required under RCRA.

[Click this hyperlink](#) while viewing on your computer to access additional FINDS: detail in the EDR Site Report.

ECHO:

Envid: 1000842109
Registry ID: 110004289966
DFR URL: <http://echo.epa.gov/detailed-facility-report?fid=110004289966>
Name: EXPRESS SMOG CHECK
Address: 1505 E 4TH ST
City,State,Zip: RENO, NV 89512

MAP FINDINGS

Map ID
Direction
Distance
Elevation

Site

Database(s)

EDR ID Number
EPA ID Number

B8 **ROBOWASH (ROSE HANSEN)**
SSW **1559 PRATER WAY**
< 1/8 **, NV**
0.066 mi.
349 ft. **Site 5 of 8 in cluster B**

NV UST **U003870469**
 N/A

Relative: NV UST Washoe County:
Higher State ID: 4-000637
Actual: Name: ROBOWASH (ROSE HANSEN)
4481 ft. Address: 1559 PRATER WAY
 UST Number: 046
 Facility Status: Closed
 Number of Tanks: 2
 Number of Closed Tanks: 2
 Number of Confirmed Releases: 0
 Emergency Action: 0
 Cleanup Complete: 0
 Under Control: 0
 Initiated Cleanup: 0
 Remediation Ordered: 0

C9 **BONUS MINI MART**
WSW **1445 E SIXTH ST**
< 1/8 **RENO, NV 89512**
0.073 mi.
383 ft. **Site 1 of 7 in cluster C**

EDR Hist Auto **1021453769**
 N/A

Relative: EDR Hist Auto
Higher

Actual:	Year:	Name:	Type:
4483 ft.	1986	BONUS MINI MART	Gasoline Service Stations
	1987	BONUS MINI MART	Gasoline Service Stations
	1988	BONUS MINI MART	Gasoline Service Stations
	1989	BONUS MINI MART	Gasoline Service Stations
	1990	BONUS MINI MART	Gasoline Service Stations
	1991	BONUS MINI MART	Gasoline Service Stations
	1992	BONUS MINI MART	Gasoline Service Stations
	1993	BONUS MINI MART	Gasoline Service Stations
	1994	BONUS MINI MART	Gasoline Service Stations
	1995	BONUS MINI MART	Gasoline Service Stations
	1996	BONUS MINI MART INC	Gasoline Service Stations
	1997	SAGE BRUSH OIL INC	Gasoline Service Stations
	1998	SAGE BRUSH OIL INC	Gasoline Service Stations
	1999	SAGE BRUSH OIL INC	Gasoline Service Stations
	2000	SAGE BRUSH OIL INC	Gasoline Service Stations
	2001	SAGE BRUSH OIL INC	Gasoline Service Stations
	2002	SAGE BRUSH OIL INC	Gasoline Service Stations
	2003	SAGE BRUSH OIL INC	Gasoline Service Stations
	2010	SAGE BRUSH OIL INC	Gasoline Service Stations
	2011	SAGE BRUSH OIL INC	Gasoline Service Stations
	2012	SAGE BRUSH OIL INC	Gasoline Service Stations
	2013	SAGE BRUSH OIL INC	Gasoline Service Stations
	2014	SAGE BRUSH OIL INC	Gasoline Service Stations

Map ID
Direction
Distance
Elevation

MAP FINDINGS

Site

Database(s)

EDR ID Number
EPA ID Number

C10
WSW
< 1/8
0.073 mi.
383 ft.

GOLDEN GATE PETROLEUM #30
1445 E 6TH ST
RENO, NV 89512

NV UST
NV Financial Assurance

U003173034
N/A

Site 2 of 7 in cluster C

Relative:
Higher

UST:

Actual:
4483 ft.

Facility ID: 4-000220
Address: 1445 E 6TH ST
City,State,Zip: RENO, NV 89512

Owner:

ASSOCIATED FACILITY: GOLDEN GATE PETROLEUM #30
OWNER/OPERATOR NAME: Golden Gate Petroleum of Nevada LLC
Owner Address, City, State, Zip: 16580 Wedge Pkwy Ste 300 Reno, NV 89511

Tank ID: 1
Tank Status: PERMANENTLY CLOSED
Tank Capacity: 12000
Tank Substance: GASOLINE (CONTAINING <= 10% ETHANOL)
Install Date: 07/23/1972
Tank Material: ASPHALT COATED OR BARE STEEL, LINED INTERIOR
FEDERALLY REGULATED UST: TRUE
Pipe Material: DOUBLE WALLED, FLEXIBLE PLASTIC
Tank Age: 37
Closed Date: 12/21/2009

Tank ID: 2
Tank Status: PERMANENTLY CLOSED
Tank Capacity: 12000
Tank Substance: GASOLINE (CONTAINING <= 10% ETHANOL)
Install Date: 07/23/1972
Tank Material: ASPHALT COATED OR BARE STEEL, LINED INTERIOR
FEDERALLY REGULATED UST: TRUE
Pipe Material: DOUBLE WALLED, FLEXIBLE PLASTIC
Tank Age: 37
Closed Date: 12/21/2009

Tank ID: 3
Tank Status: PERMANENTLY CLOSED
Tank Capacity: 10000
Tank Substance: GASOLINE (CONTAINING <= 10% ETHANOL)
Install Date: 07/23/1972
Tank Material: ASPHALT COATED OR BARE STEEL, LINED INTERIOR
FEDERALLY REGULATED UST: TRUE
Pipe Material: DOUBLE WALLED, FLEXIBLE PLASTIC
Tank Age: 37
Closed Date: 12/21/2009

Tank ID: 4
Tank Status: CURRENTLY IN USE
Tank Capacity: 8000
Tank Substance: DIESEL
Install Date: 10/29/2009
Tank Material: COMPOSITE (STEEL W/ FIBERGLASS), DOUBLE-WALLED
FEDERALLY REGULATED UST: TRUE
Pipe Material: DOUBLE WALLED, FLEXIBLE PLASTIC
Tank Age: 13
Closed Date: Not reported

Map ID
Direction
Distance
Elevation

MAP FINDINGS

Site

Database(s)

EDR ID Number
EPA ID Number

GOLDEN GATE PETROLEUM #30 (Continued)

U003173034

Tank ID: 5
Tank Status: CURRENTLY IN USE
Tank Capacity: 4000
Tank Substance: GASOLINE (CONTAINING <= 10% ETHANOL)
Install Date: 10/29/2009
Tank Material: COMPOSITE (STEEL W/ FIBERGLASS), DOUBLE-WALLED
FEDERALLY REGULATED UST: TRUE
Pipe Material: DOUBLE WALLED, FLEXIBLE PLASTIC
Tank Age: 13
Closed Date: Not reported

Tank ID: 6
Tank Status: CURRENTLY IN USE
Tank Capacity: 12000
Tank Substance: GASOLINE (CONTAINING <= 10% ETHANOL)
Install Date: 10/29/2009
Tank Material: COMPOSITE (STEEL W/ FIBERGLASS), DOUBLE-WALLED
FEDERALLY REGULATED UST: TRUE
Pipe Material: DOUBLE WALLED, FLEXIBLE PLASTIC
Tank Age: 13
Closed Date: Not reported

NV UST Washoe County:

State ID: 4-000220
Name: GOLDEN GATE
Address: 1445 E 6TH ST.
UST Number: 210
Facility Status: Open
Number of Tanks: 5
Number of Closed Tanks: 3
Number of Confirmed Releases: 1
Emergency Action: 0
Cleanup Complete: 0
Under Control: 1
Initiated Cleanup: 0
Remediation Ordered: 0

FINANCIAL ASSURANCE 3:

Facility ID: 4-000220
Name: GOLDEN GATE PETROLEUM #30
Address: 1445 E 6TH ST
City,State,Zip: RENO, NV 89512

C11
West
< 1/8
0.078 mi.
413 ft.

A 1 BODY SHOP
680 MONTELLO ST
RENO, NV 89512
Site 3 of 7 in cluster C

RCRA NonGen / NLR **1000149766**
NVD981628159

Relative:
Higher
Actual:
4484 ft.

RCRA Listings:
Date Form Received by Agency: 20090211
Handler Name: A 1 BODY SHOP
Handler Address: 680 MONTELLO ST
Handler City,State,Zip: RENO, NV 89512
EPA ID: NVD981628159
Contact Name: SCOT O HEISKANEN
Contact Address: 680 MONTELLO ST

Map ID
 Direction
 Distance
 Elevation

MAP FINDINGS

Site

Database(s)

EDR ID Number
 EPA ID Number

A 1 BODY SHOP (Continued)

1000149766

Contact City,State,Zip:	RENO, NV 89512
Contact Telephone:	775-348-0908
Contact Fax:	Not reported
Contact Email:	SERVICE@A1BODYSHOPRENO.COM
Contact Title:	Not reported
EPA Region:	09
Land Type:	Private
Federal Waste Generator Description:	Not a generator, verified
Non-Notifier:	Not reported
Biennial Report Cycle:	Not reported
Accessibility:	Not reported
Active Site Indicator:	Not reported
State District Owner:	Not reported
State District:	Not reported
Mailing Address:	680 MONTELLO ST
Mailing City,State,Zip:	RENO, NV 89512
Owner Name:	JOHN L SMITH
Owner Type:	Private
Operator Name:	DYNAMIC AUTO PAINTING
Operator Type:	Private
Short-Term Generator Activity:	No
Importer Activity:	No
Mixed Waste Generator:	No
Transporter Activity:	No
Transfer Facility Activity:	No
Recycler Activity with Storage:	No
Small Quantity On-Site Burner Exemption:	No
Smelting Melting and Refining Furnace Exemption:	No
Underground Injection Control:	No
Off-Site Waste Receipt:	No
Universal Waste Indicator:	No
Universal Waste Destination Facility:	No
Federal Universal Waste:	No
Active Site Fed-Reg Treatment Storage and Disposal Facility:	Not reported
Active Site Converter Treatment storage and Disposal Facility:	Not reported
Active Site State-Reg Treatment Storage and Disposal Facility:	Not reported
Active Site State-Reg Handler:	---
Federal Facility Indicator:	Not reported
Hazardous Secondary Material Indicator:	NN
Sub-Part K Indicator:	Not reported
Commercial TSD Indicator:	No
Treatment Storage and Disposal Type:	Not reported
2018 GPRA Permit Baseline:	Not on the Baseline
2018 GPRA Renewals Baseline:	Not on the Baseline
Permit Renewals Workload Universe:	Not reported
Permit Workload Universe:	Not reported
Permit Progress Universe:	Not reported
Post-Closure Workload Universe:	Not reported
Closure Workload Universe:	Not reported
202 GPRA Corrective Action Baseline:	No
Corrective Action Workload Universe:	No
Subject to Corrective Action Universe:	No
Non-TSDFs Where RCRA CA has Been Imposed Universe:	No
TSDFs Potentially Subject to CA Under 3004 (u)/(v) Universe:	No
TSDFs Only Subject to CA under Discretionary Auth Universe:	No
Corrective Action Priority Ranking:	No NCAPS ranking
Environmental Control Indicator:	No

Map ID
 Direction
 Distance
 Elevation

MAP FINDINGS

Site

Database(s)

EDR ID Number
 EPA ID Number

A 1 BODY SHOP (Continued)

1000149766

Institutional Control Indicator:	No
Human Exposure Controls Indicator:	N/A
Groundwater Controls Indicator:	N/A
Operating TSDF Universe:	Not reported
Full Enforcement Universe:	Not reported
Significant Non-Complier Universe:	No
Unaddressed Significant Non-Complier Universe:	No
Addressed Significant Non-Complier Universe:	No
Significant Non-Complier With a Compliance Schedule Universe:	No
Financial Assurance Required:	Not reported
Handler Date of Last Change:	20090225
Recognized Trader-Importer:	No
Recognized Trader-Exporter:	No
Importer of Spent Lead Acid Batteries:	No
Exporter of Spent Lead Acid Batteries:	No
Recycler Activity Without Storage:	Not reported
Manifest Broker:	Not reported
Sub-Part P Indicator:	No

Hazardous Waste Summary:

Waste Code: D001
 Waste Description: IGNITABLE WASTE

Waste Code: D018
 Waste Description: BENZENE

Waste Code: D035
 Waste Description: METHYL ETHYL KETONE

Waste Code: D036
 Waste Description: NITROBENZENE

Waste Code: D038
 Waste Description: PYRIDINE

Waste Code: D039
 Waste Description: TETRACHLOROETHYLENE

Waste Code: D040
 Waste Description: TRICHLOROETHYLENE

Waste Code: F002
 Waste Description: THE FOLLOWING SPENT HALOGENATED SOLVENTS: TETRACHLOROETHYLENE, METHYLENE CHLORIDE, TRICHLOROETHYLENE, 1,1,1-TRICHLOROETHANE, CHLOROBENZENE, 1,1,2-TRICHLORO-1,2,2-TRIFLUOROETHANE, ORTHO-DICHLOROBENZENE, TRICHLOROFLUOROMETHANE, AND 1,1,2, TRICHLOROETHANE; ALL SPENT SOLVENT MIXTURES/BLENDS CONTAINING, BEFORE USE, A TOTAL OF TEN PERCENT OR MORE (BY VOLUME) OF ONE OR MORE OF THE ABOVE HALOGENATED SOLVENTS OR THOSE SOLVENTS LISTED IN F001, F004, AND F005; AND STILL BOTTOMS FROM THE RECOVERY OF THESE SPENT SOLVENTS AND SPENT SOLVENT MIXTURES.

Waste Code: F003
 Waste Description: THE FOLLOWING SPENT NONHALOGENATED SOLVENTS: XYLENE, ACETONE, ETHYL ACETATE, ETHYL BENZENE, ETHYL ETHER, METHYL ISOBUTYL KETONE, N-BUTYL ALCOHOL, CYCLOHEXANONE, AND METHANOL; ALL SPENT SOLVENT

Map ID
Direction
Distance
Elevation

MAP FINDINGS

Site

Database(s)

EDR ID Number
EPA ID Number

A 1 BODY SHOP (Continued)

1000149766

MIXTURES/BLENDS CONTAINING, BEFORE USE, ONLY THE ABOVE SPENT NONHALOGENATED SOLVENTS; AND ALL SPENT SOLVENT MIXTURES/BLENDS CONTAINING, BEFORE USE, ONE OR MORE OF THE ABOVE NONHALOGENATED SOLVENTS, AND A TOTAL OF TEN PERCENT OR MORE (BY VOLUME) OF ONE OR MORE OF THOSE SOLVENTS LISTED IN F001, F002, F004, AND F005; AND STILL BOTTOMS FROM THE RECOVERY OF THESE SPENT SOLVENTS AND SPENT SOLVENT MIXTURES.

Waste Code: F005
Waste Description: THE FOLLOWING SPENT NONHALOGENATED SOLVENTS: TOLUENE, METHYL ETHYL KETONE, CARBON DISULFIDE, ISOBUTANOL, PYRIDINE, BENZENE, 2-ETHOXYETHANOL, AND 2-NITROPROPANE; ALL SPENT SOLVENT MIXTURES/BLENDS CONTAINING, BEFORE USE, A TOTAL OF TEN PERCENT OR MORE (BY VOLUME) OF ONE OR MORE OF THE ABOVE NONHALOGENATED SOLVENTS OR THOSE SOLVENTS LISTED IN F001, F002, OR F004; AND STILL BOTTOMS FROM THE RECOVERY OF THESE SPENT SOLVENTS AND SPENT SOLVENT MIXTURES.

Handler - Owner Operator:

Owner/Operator Indicator: Operator
Owner/Operator Name: SCOT AND JAMI HEISKANEN
Legal Status: Private
Date Became Current: 20060601
Date Ended Current: Not reported
Owner/Operator Address: 680 MONTELLO ST
Owner/Operator City,State,Zip: RENO, NV 89512
Owner/Operator Telephone: Not reported
Owner/Operator Telephone Ext: Not reported
Owner/Operator Fax: Not reported
Owner/Operator Email: Not reported

Owner/Operator Indicator: Owner
Owner/Operator Name: JOHN L SMITH
Legal Status: Private
Date Became Current: 20000526
Date Ended Current: 20030909
Owner/Operator Address: 680 MONTELLO ST
Owner/Operator City,State,Zip: RENO, NV 89512
Owner/Operator Telephone: 775-323-7291
Owner/Operator Telephone Ext: Not reported
Owner/Operator Fax: Not reported
Owner/Operator Email: Not reported

Owner/Operator Indicator: Owner
Owner/Operator Name: JOHN L SMITH
Legal Status: Private
Date Became Current: 20000526
Date Ended Current: 20030909
Owner/Operator Address: 680 MONTELLO ST
Owner/Operator City,State,Zip: RENO, NV 89512
Owner/Operator Telephone: 775-323-7291
Owner/Operator Telephone Ext: Not reported
Owner/Operator Fax: Not reported
Owner/Operator Email: Not reported

Owner/Operator Indicator: Owner
Owner/Operator Name: JACK AND RANDI SINGER
Legal Status: Private

Map ID
Direction
Distance
Elevation

MAP FINDINGS

Site

Database(s)

EDR ID Number
EPA ID Number

A 1 BODY SHOP (Continued)

1000149766

Date Became Current:	19801112
Date Ended Current:	Not reported
Owner/Operator Address:	3370 QUILICI RD
Owner/Operator City,State,Zip:	RENO, NV 89511
Owner/Operator Telephone:	Not reported
Owner/Operator Telephone Ext:	Not reported
Owner/Operator Fax:	Not reported
Owner/Operator Email:	Not reported
Owner/Operator Indicator:	Operator
Owner/Operator Name: NOT REQUIRED	
Legal Status:	Private
Date Became Current:	Not reported
Date Ended Current:	Not reported
Owner/Operator Address:	NOT REQUIRED
Owner/Operator City,State,Zip:	NOT REQUIRED, ME 99999
Owner/Operator Telephone:	415-555-1212
Owner/Operator Telephone Ext:	Not reported
Owner/Operator Fax:	Not reported
Owner/Operator Email:	Not reported
Owner/Operator Indicator:	Operator
Owner/Operator Name: PETES AUTO BODY	
Legal Status:	Private
Date Became Current:	20030909
Date Ended Current:	Not reported
Owner/Operator Address:	680 MONTELLO ST
Owner/Operator City,State,Zip:	RENO, NV 89512
Owner/Operator Telephone:	775-323-8124
Owner/Operator Telephone Ext:	Not reported
Owner/Operator Fax:	Not reported
Owner/Operator Email:	Not reported
Owner/Operator Indicator:	Operator
Owner/Operator Name: PETES AUTO BODY	
Legal Status:	Private
Date Became Current:	20030909
Date Ended Current:	Not reported
Owner/Operator Address:	680 MONTELLO ST
Owner/Operator City,State,Zip:	RENO, NV 89512
Owner/Operator Telephone:	775-323-8124
Owner/Operator Telephone Ext:	Not reported
Owner/Operator Fax:	Not reported
Owner/Operator Email:	Not reported
Owner/Operator Indicator:	Owner
Owner/Operator Name: JACK AND RANDI SINGER	
Legal Status:	Private
Date Became Current:	19801112
Date Ended Current:	Not reported
Owner/Operator Address:	3370 QUILICI RD
Owner/Operator City,State,Zip:	RENO, NV 89511
Owner/Operator Telephone:	Not reported
Owner/Operator Telephone Ext:	Not reported
Owner/Operator Fax:	Not reported
Owner/Operator Email:	Not reported

Map ID
Direction
Distance
Elevation

MAP FINDINGS

Site

Database(s)

EDR ID Number
EPA ID Number

A 1 BODY SHOP (Continued)

1000149766

Owner/Operator Indicator: Operator
Owner/Operator Name: PETES AUTO BODY
Legal Status: Private
Date Became Current: 20030909
Date Ended Current: Not reported
Owner/Operator Address: 680 MONTELLO ST
Owner/Operator City,State,Zip: RENO, NV 89512
Owner/Operator Telephone: 775-323-8124
Owner/Operator Telephone Ext: Not reported
Owner/Operator Fax: Not reported
Owner/Operator Email: Not reported

Owner/Operator Indicator: Operator
Owner/Operator Name: SCOT AND JAMI HEISKANEN
Legal Status: Private
Date Became Current: 20060601
Date Ended Current: Not reported
Owner/Operator Address: 680 MONTELLO ST
Owner/Operator City,State,Zip: RENO, NV 89512
Owner/Operator Telephone: Not reported
Owner/Operator Telephone Ext: Not reported
Owner/Operator Fax: Not reported
Owner/Operator Email: Not reported

Owner/Operator Indicator: Operator
Owner/Operator Name: DYNAMIC AUTO PAINTING
Legal Status: Private
Date Became Current: 20000525
Date Ended Current: 20030909
Owner/Operator Address: 680 MONTELLO ST
Owner/Operator City,State,Zip: RENO, NV 89512
Owner/Operator Telephone: 775-323-7291
Owner/Operator Telephone Ext: Not reported
Owner/Operator Fax: Not reported
Owner/Operator Email: Not reported

Owner/Operator Indicator: Owner
Owner/Operator Name: PETE GRAY
Legal Status: Private
Date Became Current: 20030909
Date Ended Current: Not reported
Owner/Operator Address: 680 MONTELLO ST
Owner/Operator City,State,Zip: RENO, NV 89512
Owner/Operator Telephone: 775-323-8124
Owner/Operator Telephone Ext: Not reported
Owner/Operator Fax: Not reported
Owner/Operator Email: Not reported

Owner/Operator Indicator: Owner
Owner/Operator Name: PETE GRAY
Legal Status: Private
Date Became Current: 20030909
Date Ended Current: Not reported
Owner/Operator Address: 680 MONTELLO ST
Owner/Operator City,State,Zip: RENO, NV 89512
Owner/Operator Telephone: 775-323-8124
Owner/Operator Telephone Ext: Not reported

Map ID
Direction
Distance
Elevation

MAP FINDINGS

Site

Database(s)

EDR ID Number
EPA ID Number

A 1 BODY SHOP (Continued)

1000149766

Owner/Operator Fax:	Not reported
Owner/Operator Email:	Not reported
Owner/Operator Indicator:	Owner
Owner/Operator Name: JOHN L SMITH	
Legal Status:	Private
Date Became Current:	20000526
Date Ended Current:	20030909
Owner/Operator Address:	680 MONTELLO ST
Owner/Operator City,State,Zip:	RENO, NV 89512
Owner/Operator Telephone:	775-323-7291
Owner/Operator Telephone Ext:	Not reported
Owner/Operator Fax:	Not reported
Owner/Operator Email:	Not reported
Owner/Operator Indicator:	Owner
Owner/Operator Name: PETE GRAY	
Legal Status:	Private
Date Became Current:	20030909
Date Ended Current:	Not reported
Owner/Operator Address:	680 MONTELLO ST
Owner/Operator City,State,Zip:	RENO, NV 89512
Owner/Operator Telephone:	775-323-8124
Owner/Operator Telephone Ext:	Not reported
Owner/Operator Fax:	Not reported
Owner/Operator Email:	Not reported
Owner/Operator Indicator:	Owner
Owner/Operator Name: JOHN L SMITH	
Legal Status:	Private
Date Became Current:	Not reported
Date Ended Current:	Not reported
Owner/Operator Address:	680 MONTELLO ST
Owner/Operator City,State,Zip:	RENO, NV 89512
Owner/Operator Telephone:	775-323-7291
Owner/Operator Telephone Ext:	Not reported
Owner/Operator Fax:	Not reported
Owner/Operator Email:	Not reported
Owner/Operator Indicator:	Operator
Owner/Operator Name: DYNAMIC AUTO PAINTING	
Legal Status:	Private
Date Became Current:	20000525
Date Ended Current:	20030909
Owner/Operator Address:	680 MONTELLO ST
Owner/Operator City,State,Zip:	RENO, NV 89512
Owner/Operator Telephone:	775-323-7291
Owner/Operator Telephone Ext:	Not reported
Owner/Operator Fax:	Not reported
Owner/Operator Email:	Not reported
Owner/Operator Indicator:	Operator
Owner/Operator Name: DYNAMIC AUTO PAINTING	
Legal Status:	Private
Date Became Current:	20000525
Date Ended Current:	20030909
Owner/Operator Address:	680 MONTELLO ST

Map ID
Direction
Distance
Elevation

MAP FINDINGS

Site

Database(s)

EDR ID Number
EPA ID Number

A 1 BODY SHOP (Continued)

1000149766

Owner/Operator City,State,Zip: RENO, NV 89512
Owner/Operator Telephone: 775-323-7291
Owner/Operator Telephone Ext: Not reported
Owner/Operator Fax: Not reported
Owner/Operator Email: Not reported

Historic Generators:

Receive Date: 20090211
Handler Name: A 1 BODY SHOP
Federal Waste Generator Description: Not a generator, verified
State District Owner: Not reported
Large Quantity Handler of Universal Waste: No
Recognized Trader Importer: No
Recognized Trader Exporter: No
Spent Lead Acid Battery Importer: No
Spent Lead Acid Battery Exporter: No
Current Record: Yes
Non Storage Recycler Activity: Not reported
Electronic Manifest Broker: Not reported

Receive Date: 20010605
Handler Name: DYNAMIC AUTO PAINTING INC
Federal Waste Generator Description: Conditionally Exempt Small Quantity Generator
State District Owner: Not reported
Large Quantity Handler of Universal Waste: No
Recognized Trader Importer: No
Recognized Trader Exporter: No
Spent Lead Acid Battery Importer: No
Spent Lead Acid Battery Exporter: No
Current Record: No
Non Storage Recycler Activity: Not reported
Electronic Manifest Broker: Not reported

Receive Date: 20030929
Handler Name: PETES AUTO BODY
Federal Waste Generator Description: Small Quantity Generator
State District Owner: Not reported
Large Quantity Handler of Universal Waste: No
Recognized Trader Importer: No
Recognized Trader Exporter: No
Spent Lead Acid Battery Importer: No
Spent Lead Acid Battery Exporter: No
Current Record: No
Non Storage Recycler Activity: Not reported
Electronic Manifest Broker: Not reported

Receive Date: 20080522
Handler Name: A 1 BODY SHOP
Federal Waste Generator Description: Conditionally Exempt Small Quantity Generator
State District Owner: Not reported
Large Quantity Handler of Universal Waste: No
Recognized Trader Importer: No
Recognized Trader Exporter: No
Spent Lead Acid Battery Importer: No
Spent Lead Acid Battery Exporter: No
Current Record: No
Non Storage Recycler Activity: Not reported

Map ID
Direction
Distance
Elevation

MAP FINDINGS

Site

Database(s)

EDR ID Number
EPA ID Number

A 1 BODY SHOP (Continued)

1000149766

Electronic Manifest Broker: Not reported

List of NAICS Codes and Descriptions:

NAICS Code: 811111
NAICS Description: GENERAL AUTOMOTIVE REPAIR

NAICS Code: 811121
NAICS Description: AUTOMOTIVE BODY, PAINT, AND INTERIOR REPAIR AND MAINTENANCE

Facility Has Received Notices of Violation:

Found Violation: No
Agency Which Determined Violation: Not reported
Violation Short Description: Not reported
Date Violation was Determined: Not reported
Actual Return to Compliance Date: Not reported
Return to Compliance Qualifier: Not reported
Violation Responsible Agency: Not reported
Scheduled Compliance Date: Not reported
Enforcement Identifier: Not reported
Date of Enforcement Action: Not reported
Enforcement Responsible Agency: Not reported
Enforcement Docket Number: Not reported
Enforcement Attorney: Not reported
Corrective Action Component: Not reported
Appeal Initiated Date: Not reported
Appeal Resolution Date: Not reported
Disposition Status Date: Not reported
Disposition Status: Not reported
Disposition Status Description: Not reported
Consent/Final Order Sequence Number: Not reported
Consent/Final Order Respondent Name: Not reported
Consent/Final Order Lead Agency: Not reported
Enforcement Type: Not reported
Enforcement Responsible Person: Not reported
Enforcement Responsible Sub-Organization: Not reported
SEP Sequence Number: Not reported
SEP Expenditure Amount: Not reported
SEP Scheduled Completion Date: Not reported
SEP Actual Date: Not reported
SEP Defaulted Date: Not reported
SEP Type: Not reported
SEP Type Description: Not reported
Proposed Amount: Not reported
Final Monetary Amount: Not reported
Paid Amount: Not reported
Final Count: Not reported
Final Amount: Not reported

Found Violation: No
Agency Which Determined Violation: Not reported
Violation Short Description: Not reported
Date Violation was Determined: Not reported
Actual Return to Compliance Date: Not reported
Return to Compliance Qualifier: Not reported
Violation Responsible Agency: Not reported
Scheduled Compliance Date: Not reported

Map ID
Direction
Distance
Elevation

MAP FINDINGS

Site

Database(s)

EDR ID Number
EPA ID Number

A 1 BODY SHOP (Continued)

1000149766

Enforcement Identifier:	Not reported
Date of Enforcement Action:	Not reported
Enforcement Responsible Agency:	Not reported
Enforcement Docket Number:	Not reported
Enforcement Attorney:	Not reported
Corrective Action Component:	Not reported
Appeal Initiated Date:	Not reported
Appeal Resolution Date:	Not reported
Disposition Status Date:	Not reported
Disposition Status:	Not reported
Disposition Status Description:	Not reported
Consent/Final Order Sequence Number:	Not reported
Consent/Final Order Respondent Name:	Not reported
Consent/Final Order Lead Agency:	Not reported
Enforcement Type:	Not reported
Enforcement Responsible Person:	Not reported
Enforcement Responsible Sub-Organization:	Not reported
SEP Sequence Number:	Not reported
SEP Expenditure Amount:	Not reported
SEP Scheduled Completion Date:	Not reported
SEP Actual Date:	Not reported
SEP Defaulted Date:	Not reported
SEP Type:	Not reported
SEP Type Description:	Not reported
Proposed Amount:	Not reported
Final Monetary Amount:	Not reported
Paid Amount:	Not reported
Final Count:	Not reported
Final Amount:	Not reported
Found Violation:	No
Agency Which Determined Violation:	Not reported
Violation Short Description:	Not reported
Date Violation was Determined:	Not reported
Actual Return to Compliance Date:	Not reported
Return to Compliance Qualifier:	Not reported
Violation Responsible Agency:	Not reported
Scheduled Compliance Date:	Not reported
Enforcement Identifier:	Not reported
Date of Enforcement Action:	Not reported
Enforcement Responsible Agency:	Not reported
Enforcement Docket Number:	Not reported
Enforcement Attorney:	Not reported
Corrective Action Component:	Not reported
Appeal Initiated Date:	Not reported
Appeal Resolution Date:	Not reported
Disposition Status Date:	Not reported
Disposition Status:	Not reported
Disposition Status Description:	Not reported
Consent/Final Order Sequence Number:	Not reported
Consent/Final Order Respondent Name:	Not reported
Consent/Final Order Lead Agency:	Not reported
Enforcement Type:	Not reported
Enforcement Responsible Person:	Not reported
Enforcement Responsible Sub-Organization:	Not reported
SEP Sequence Number:	Not reported
SEP Expenditure Amount:	Not reported

Map ID
Direction
Distance
Elevation

MAP FINDINGS

Site

Database(s)

EDR ID Number
EPA ID Number

A 1 BODY SHOP (Continued)

1000149766

SEP Scheduled Completion Date: Not reported
SEP Actual Date: Not reported
SEP Defaulted Date: Not reported
SEP Type: Not reported
SEP Type Description: Not reported
Proposed Amount: Not reported
Final Monetary Amount: Not reported
Paid Amount: Not reported
Final Count: Not reported
Final Amount: Not reported

Found Violation: No
Agency Which Determined Violation: Not reported
Violation Short Description: Not reported
Date Violation was Determined: Not reported
Actual Return to Compliance Date: Not reported
Return to Compliance Qualifier: Not reported
Violation Responsible Agency: Not reported
Scheduled Compliance Date: Not reported
Enforcement Identifier: Not reported
Date of Enforcement Action: Not reported
Enforcement Responsible Agency: Not reported
Enforcement Docket Number: Not reported
Enforcement Attorney: Not reported
Corrective Action Component: Not reported
Appeal Initiated Date: Not reported
Appeal Resolution Date: Not reported
Disposition Status Date: Not reported
Disposition Status: Not reported
Disposition Status Description: Not reported
Consent/Final Order Sequence Number: Not reported
Consent/Final Order Respondent Name: Not reported
Consent/Final Order Lead Agency: Not reported
Enforcement Type: Not reported
Enforcement Responsible Person: Not reported
Enforcement Responsible Sub-Organization: Not reported
SEP Sequence Number: Not reported
SEP Expenditure Amount: Not reported
SEP Scheduled Completion Date: Not reported
SEP Actual Date: Not reported
SEP Defaulted Date: Not reported
SEP Type: Not reported
SEP Type Description: Not reported
Proposed Amount: Not reported
Final Monetary Amount: Not reported
Paid Amount: Not reported
Final Count: Not reported
Final Amount: Not reported

Found Violation: Yes
Agency Which Determined Violation: State
Violation Short Description: State Statute or Regulation
Date Violation was Determined: 20080506
Actual Return to Compliance Date: 20080522
Return to Compliance Qualifier: Documented
Violation Responsible Agency: State
Scheduled Compliance Date: 20080521

Map ID
Direction
Distance
Elevation

MAP FINDINGS

Site

Database(s)

EDR ID Number
EPA ID Number

A 1 BODY SHOP (Continued)

1000149766

Enforcement Identifier: 001
Date of Enforcement Action: 20080507
Enforcement Responsible Agency: State
Enforcement Docket Number: Not reported
Enforcement Attorney: Not reported
Corrective Action Component: No
Appeal Initiated Date: Not reported
Appeal Resolution Date: Not reported
Disposition Status Date: Not reported
Disposition Status: Not reported
Disposition Status Description: Not reported
Consent/Final Order Sequence Number: Not reported
Consent/Final Order Respondent Name: Not reported
Consent/Final Order Lead Agency: Not reported
Enforcement Type: WRITTEN INFORMAL
Enforcement Responsible Person: TLONG
Enforcement Responsible Sub-Organization: WA
SEP Sequence Number: Not reported
SEP Expenditure Amount: Not reported
SEP Scheduled Completion Date: Not reported
SEP Actual Date: Not reported
SEP Defaulted Date: Not reported
SEP Type: Not reported
SEP Type Description: Not reported
Proposed Amount: Not reported
Final Monetary Amount: Not reported
Paid Amount: Not reported
Final Count: Not reported
Final Amount: Not reported

Found Violation: No
Agency Which Determined Violation: Not reported
Violation Short Description: Not reported
Date Violation was Determined: Not reported
Actual Return to Compliance Date: Not reported
Return to Compliance Qualifier: Not reported
Violation Responsible Agency: Not reported
Scheduled Compliance Date: Not reported
Enforcement Identifier: Not reported
Date of Enforcement Action: Not reported
Enforcement Responsible Agency: Not reported
Enforcement Docket Number: Not reported
Enforcement Attorney: Not reported
Corrective Action Component: Not reported
Appeal Initiated Date: Not reported
Appeal Resolution Date: Not reported
Disposition Status Date: Not reported
Disposition Status: Not reported
Disposition Status Description: Not reported
Consent/Final Order Sequence Number: Not reported
Consent/Final Order Respondent Name: Not reported
Consent/Final Order Lead Agency: Not reported
Enforcement Type: Not reported
Enforcement Responsible Person: Not reported
Enforcement Responsible Sub-Organization: Not reported
SEP Sequence Number: Not reported
SEP Expenditure Amount: Not reported

Map ID
Direction
Distance
Elevation

MAP FINDINGS

Site

Database(s)

EDR ID Number
EPA ID Number

A 1 BODY SHOP (Continued)

1000149766

SEP Scheduled Completion Date: Not reported
SEP Actual Date: Not reported
SEP Defaulted Date: Not reported
SEP Type: Not reported
SEP Type Description: Not reported
Proposed Amount: Not reported
Final Monetary Amount: Not reported
Paid Amount: Not reported
Final Count: Not reported
Final Amount: Not reported

Found Violation: No
Agency Which Determined Violation: Not reported
Violation Short Description: Not reported
Date Violation was Determined: Not reported
Actual Return to Compliance Date: Not reported
Return to Compliance Qualifier: Not reported
Violation Responsible Agency: Not reported
Scheduled Compliance Date: Not reported
Enforcement Identifier: Not reported
Date of Enforcement Action: Not reported
Enforcement Responsible Agency: Not reported
Enforcement Docket Number: Not reported
Enforcement Attorney: Not reported
Corrective Action Component: Not reported
Appeal Initiated Date: Not reported
Appeal Resolution Date: Not reported
Disposition Status Date: Not reported
Disposition Status: Not reported
Disposition Status Description: Not reported
Consent/Final Order Sequence Number: Not reported
Consent/Final Order Respondent Name: Not reported
Consent/Final Order Lead Agency: Not reported
Enforcement Type: Not reported
Enforcement Responsible Person: Not reported
Enforcement Responsible Sub-Organization: Not reported
SEP Sequence Number: Not reported
SEP Expenditure Amount: Not reported
SEP Scheduled Completion Date: Not reported
SEP Actual Date: Not reported
SEP Defaulted Date: Not reported
SEP Type: Not reported
SEP Type Description: Not reported
Proposed Amount: Not reported
Final Monetary Amount: Not reported
Paid Amount: Not reported
Final Count: Not reported
Final Amount: Not reported

Found Violation: No
Agency Which Determined Violation: Not reported
Violation Short Description: Not reported
Date Violation was Determined: Not reported
Actual Return to Compliance Date: Not reported
Return to Compliance Qualifier: Not reported
Violation Responsible Agency: Not reported
Scheduled Compliance Date: Not reported

Map ID
Direction
Distance
Elevation

MAP FINDINGS

Site

Database(s)

EDR ID Number
EPA ID Number

A 1 BODY SHOP (Continued)

1000149766

Enforcement Identifier: Not reported
Date of Enforcement Action: Not reported
Enforcement Responsible Agency: Not reported
Enforcement Docket Number: Not reported
Enforcement Attorney: Not reported
Corrective Action Component: Not reported
Appeal Initiated Date: Not reported
Appeal Resolution Date: Not reported
Disposition Status Date: Not reported
Disposition Status: Not reported
Disposition Status Description: Not reported
Consent/Final Order Sequence Number: Not reported
Consent/Final Order Respondent Name: Not reported
Consent/Final Order Lead Agency: Not reported
Enforcement Type: Not reported
Enforcement Responsible Person: Not reported
Enforcement Responsible Sub-Organization: Not reported
SEP Sequence Number: Not reported
SEP Expenditure Amount: Not reported
SEP Scheduled Completion Date: Not reported
SEP Actual Date: Not reported
SEP Defaulted Date: Not reported
SEP Type: Not reported
SEP Type Description: Not reported
Proposed Amount: Not reported
Final Monetary Amount: Not reported
Paid Amount: Not reported
Final Count: Not reported
Final Amount: Not reported

Evaluation Action Summary:

Evaluation Date: 20041208
Evaluation Responsible Agency: State
Found Violation: No
Evaluation Type Description: COMPLIANCE EVALUATION INSPECTION ON-SITE
Evaluation Responsible Person Identifier: MMCAU
Evaluation Responsible Sub-Organization: NV
Actual Return to Compliance Date: Not reported
Scheduled Compliance Date: Not reported
Date of Request: Not reported
Date Response Received: Not reported
Request Agency: Not reported
Former Citation: Not reported

Evaluation Date: 20090210
Evaluation Responsible Agency: State
Found Violation: No
Evaluation Type Description: FOCUSED COMPLIANCE INSPECTION
Evaluation Responsible Person Identifier: MDOND
Evaluation Responsible Sub-Organization: NV
Actual Return to Compliance Date: Not reported
Scheduled Compliance Date: Not reported
Date of Request: Not reported
Date Response Received: Not reported
Request Agency: Not reported
Former Citation: Not reported

Map ID
Direction
Distance
Elevation

MAP FINDINGS

Site

Database(s)

EDR ID Number
EPA ID Number

A 1 BODY SHOP (Continued)

1000149766

Evaluation Date: 20021121
Evaluation Responsible Agency: State Contractor/Grantee
Found Violation: No
Evaluation Type Description: COMPLIANCE EVALUATION INSPECTION ON-SITE
Evaluation Responsible Person Identifier: Not reported
Evaluation Responsible Sub-Organization: WA
Actual Return to Compliance Date: Not reported
Scheduled Compliance Date: Not reported
Date of Request: Not reported
Date Response Received: Not reported
Request Agency: Not reported
Former Citation: Not reported

Evaluation Date: 19921217
Evaluation Responsible Agency: State Contractor/Grantee
Found Violation: No
Evaluation Type Description: COMPLIANCE EVALUATION INSPECTION ON-SITE
Evaluation Responsible Person Identifier: R9
Evaluation Responsible Sub-Organization: Not reported
Actual Return to Compliance Date: Not reported
Scheduled Compliance Date: Not reported
Date of Request: Not reported
Date Response Received: Not reported
Request Agency: Not reported
Former Citation: Not reported

Evaluation Date: 20080506
Evaluation Responsible Agency: State Contractor/Grantee
Found Violation: Yes
Evaluation Type Description: FOCUSED COMPLIANCE INSPECTION
Evaluation Responsible Person Identifier: TLONG
Evaluation Responsible Sub-Organization: WA
Actual Return to Compliance Date: 20080522
Scheduled Compliance Date: 20080521
Date of Request: Not reported
Date Response Received: Not reported
Request Agency: Not reported
Former Citation: Not reported

Evaluation Date: 20060428
Evaluation Responsible Agency: State
Found Violation: No
Evaluation Type Description: COMPLIANCE EVALUATION INSPECTION ON-SITE
Evaluation Responsible Person Identifier: MMCAU
Evaluation Responsible Sub-Organization: NV
Actual Return to Compliance Date: Not reported
Scheduled Compliance Date: Not reported
Date of Request: Not reported
Date Response Received: Not reported
Request Agency: Not reported
Former Citation: Not reported

Evaluation Date: 19940218
Evaluation Responsible Agency: State Contractor/Grantee
Found Violation: No
Evaluation Type Description: COMPLIANCE EVALUATION INSPECTION ON-SITE
Evaluation Responsible Person Identifier: R9

Map ID
 Direction
 Distance
 Elevation

MAP FINDINGS

Site

Database(s)

EDR ID Number
 EPA ID Number

A 1 BODY SHOP (Continued)

1000149766

Evaluation Responsible Sub-Organization: Not reported
 Actual Return to Compliance Date: Not reported
 Scheduled Compliance Date: Not reported
 Date of Request: Not reported
 Date Response Received: Not reported
 Request Agency: Not reported
 Former Citation: Not reported

Evaluation Date: 19870722
 Evaluation Responsible Agency: State
 Found Violation: No
 Evaluation Type Description: COMPLIANCE EVALUATION INSPECTION ON-SITE
 Evaluation Responsible Person Identifier: R9
 Evaluation Responsible Sub-Organization: Not reported
 Actual Return to Compliance Date: Not reported
 Scheduled Compliance Date: Not reported
 Date of Request: Not reported
 Date Response Received: Not reported
 Request Agency: Not reported
 Former Citation: Not reported

B12
SSW
< 1/8
0.079 mi.
419 ft.

4TH STREET IMPROVEMENT, WOOD RODGERS INC
PRIMARY STREET: 4TH STREET CROSS STREET: SAGE STREET DISTANC
RENO, NV
Site 6 of 8 in cluster B

NV SHWS S121604151
N/A

Relative:
Higher
Actual:
4482 ft.

SHWS:
 Name: 4TH STREET IMPROVEMENT, WOOD RODGERS INC
 Address: PRIMARY STREET: 4TH STREET CROSS STREET: SAGE STREET DISTANCE: 0
 DIRECTION: SOUTHEAST
 City,State,Zip: RENO, NV
 Facility ID: D-001004
 Date Release Reported to NDEP: 1/17/2018
 Program: non-LUST Corrective Action
 NDEP Case Officer: Not reported
 Location of Paper File: NDEP: Carson City
 Type of Media Impacted: Soil
 Event: Not reported
Date of Closure: 11/7/2019
 Regulatory Type of Closure: Clean w/ Remed
 Contaminant: TPH

C13
West
< 1/8
0.081 mi.
429 ft.

WESTERN X RAY INC
690 MONTELLO ST
RENO, NV 89512
Site 4 of 7 in cluster C

RCRA NonGen / NLR 1000402976
FINDS NVD982323610
ECHO

Relative:
Higher
Actual:
4484 ft.

RCRA Listings:
 Date Form Received by Agency: 20021217
 Handler Name: WESTERN X RAY INC
 Handler Address: 690 MONTELLO ST
 Handler City,State,Zip: RENO, NV 89512
 EPA ID: NVD982323610

Map ID
 Direction
 Distance
 Elevation

MAP FINDINGS

Site

Database(s)

EDR ID Number
 EPA ID Number

WESTERN X RAY INC (Continued)

1000402976

Contact Name:		SEAN SINGER
Contact Address:		690 MOTELLO STREET
Contact City,State,Zip:		RENO, NV 89512
Contact Telephone:		775-329-0469
Contact Fax:		Not reported
Contact Email:		Not reported
Contact Title:		Not reported
EPA Region:		09
Land Type:		Private
Federal Waste Generator Description:		Not a generator, verified
Non-Notifier:		Not reported
Biennial Report Cycle:		Not reported
Accessibility:		Not reported
Active Site Indicator:		Not reported
State District Owner:		Not reported
State District:		Not reported
Mailing Address:		690 MONTELLO ST
Mailing City,State,Zip:		RENO, NV 89512
Owner Name:	Not reported	
Owner Type:		Not reported
Operator Name:	NOT REQUIRED	
Operator Type:		Private
Short-Term Generator Activity:		No
Importer Activity:		No
Mixed Waste Generator:		No
Transporter Activity:		No
Transfer Facility Activity:		No
Recycler Activity with Storage:		No
Small Quantity On-Site Burner Exemption:		No
Smelting Melting and Refining Furnace Exemption:		No
Underground Injection Control:		No
Off-Site Waste Receipt:		No
Universal Waste Indicator:		No
Universal Waste Destination Facility:		No
Federal Universal Waste:		No
Active Site Fed-Reg Treatment Storage and Disposal Facility:		Not reported
Active Site Converter Treatment storage and Disposal Facility:		Not reported
Active Site State-Reg Treatment Storage and Disposal Facility:		Not reported
Active Site State-Reg Handler:		---
Federal Facility Indicator:		Not reported
Hazardous Secondary Material Indicator:		NN
Sub-Part K Indicator:		Not reported
Commercial TSD Indicator:		No
Treatment Storage and Disposal Type:		Not reported
2018 GPRA Permit Baseline:		Not on the Baseline
2018 GPRA Renewals Baseline:		Not on the Baseline
Permit Renewals Workload Universe:		Not reported
Permit Workload Universe:		Not reported
Permit Progress Universe:		Not reported
Post-Closure Workload Universe:		Not reported
Closure Workload Universe:		Not reported
202 GPRA Corrective Action Baseline:		No
Corrective Action Workload Universe:		No
Subject to Corrective Action Universe:		No
Non-TSDFs Where RCRA CA has Been Imposed Universe:		No
TSDFs Potentially Subject to CA Under 3004 (u)/(v) Universe:		No
TSDFs Only Subject to CA under Discretionary Auth Universe:		No

Map ID
Direction
Distance
Elevation

MAP FINDINGS

Site

Database(s)

EDR ID Number
EPA ID Number

WESTERN X RAY INC (Continued)

1000402976

Corrective Action Priority Ranking:	No NCAPS ranking
Environmental Control Indicator:	No
Institutional Control Indicator:	No
Human Exposure Controls Indicator:	N/A
Groundwater Controls Indicator:	N/A
Operating TSDF Universe:	Not reported
Full Enforcement Universe:	Not reported
Significant Non-Complier Universe:	No
Unaddressed Significant Non-Complier Universe:	No
Addressed Significant Non-Complier Universe:	No
Significant Non-Complier With a Compliance Schedule Universe:	No
Financial Assurance Required:	Not reported
Handler Date of Last Change:	20030116
Recognized Trader-Importer:	No
Recognized Trader-Exporter:	No
Importer of Spent Lead Acid Batteries:	No
Exporter of Spent Lead Acid Batteries:	No
Recycler Activity Without Storage:	Not reported
Manifest Broker:	Not reported
Sub-Part P Indicator:	No

Handler - Owner Operator:

Owner/Operator Indicator:	Owner
Owner/Operator Name: JACK SINGER	
Legal Status:	Private
Date Became Current:	Not reported
Date Ended Current:	Not reported
Owner/Operator Address:	NOT REQUIRED
Owner/Operator City,State,Zip:	NOT REQUIRED, ME 99999
Owner/Operator Telephone:	415-555-1212
Owner/Operator Telephone Ext:	Not reported
Owner/Operator Fax:	Not reported
Owner/Operator Email:	Not reported

Owner/Operator Indicator:	Operator
Owner/Operator Name: NOT REQUIRED	
Legal Status:	Private
Date Became Current:	Not reported
Date Ended Current:	Not reported
Owner/Operator Address:	NOT REQUIRED
Owner/Operator City,State,Zip:	NOT REQUIRED, ME 99999
Owner/Operator Telephone:	415-555-1212
Owner/Operator Telephone Ext:	Not reported
Owner/Operator Fax:	Not reported
Owner/Operator Email:	Not reported

Owner/Operator Indicator:	Operator
Owner/Operator Name: NOT REQUIRED	
Legal Status:	Private
Date Became Current:	Not reported
Date Ended Current:	Not reported
Owner/Operator Address:	NOT REQUIRED
Owner/Operator City,State,Zip:	NOT REQUIRED, ME 99999
Owner/Operator Telephone:	415-555-1212
Owner/Operator Telephone Ext:	Not reported
Owner/Operator Fax:	Not reported

Map ID
Direction
Distance
Elevation

MAP FINDINGS

Site

Database(s)

EDR ID Number
EPA ID Number

WESTERN X RAY INC (Continued)

1000402976

Owner/Operator Email: Not reported

Historic Generators:

Receive Date: 20021002
Handler Name: WESTERN X RAY INC
Federal Waste Generator Description: Conditionally Exempt Small Quantity Generator
State District Owner: Not reported
Large Quantity Handler of Universal Waste: No
Recognized Trader Importer: No
Recognized Trader Exporter: No
Spent Lead Acid Battery Importer: No
Spent Lead Acid Battery Exporter: No
Current Record: No
Non Storage Recycler Activity: Not reported
Electronic Manifest Broker: Not reported

Receive Date: 19880212
Handler Name: WESTERN X RAY INC
Federal Waste Generator Description: Not a generator, verified
State District Owner: Not reported
Large Quantity Handler of Universal Waste: No
Recognized Trader Importer: No
Recognized Trader Exporter: No
Spent Lead Acid Battery Importer: No
Spent Lead Acid Battery Exporter: No
Current Record: No
Non Storage Recycler Activity: Not reported
Electronic Manifest Broker: Not reported

Receive Date: 20021217
Handler Name: WESTERN X RAY INC
Federal Waste Generator Description: Not a generator, verified
State District Owner: Not reported
Large Quantity Handler of Universal Waste: No
Recognized Trader Importer: No
Recognized Trader Exporter: No
Spent Lead Acid Battery Importer: No
Spent Lead Acid Battery Exporter: No
Current Record: Yes
Non Storage Recycler Activity: Not reported
Electronic Manifest Broker: Not reported

List of NAICS Codes and Descriptions:

NAICS Code: 42145
NAICS Description: MEDICAL, DENTAL, AND HOSPITAL EQUIPMENT AND SUPPLIES WHOLESALERS

Facility Has Received Notices of Violation:

Found Violation: No
Agency Which Determined Violation: Not reported
Violation Short Description: Not reported
Date Violation was Determined: Not reported
Actual Return to Compliance Date: Not reported
Return to Compliance Qualifier: Not reported
Violation Responsible Agency: Not reported
Scheduled Compliance Date: Not reported
Enforcement Identifier: Not reported

Map ID
Direction
Distance
Elevation

MAP FINDINGS

Site

Database(s)

EDR ID Number
EPA ID Number

WESTERN X RAY INC (Continued)

1000402976

Date of Enforcement Action:	Not reported
Enforcement Responsible Agency:	Not reported
Enforcement Docket Number:	Not reported
Enforcement Attorney:	Not reported
Corrective Action Component:	Not reported
Appeal Initiated Date:	Not reported
Appeal Resolution Date:	Not reported
Disposition Status Date:	Not reported
Disposition Status:	Not reported
Disposition Status Description:	Not reported
Consent/Final Order Sequence Number:	Not reported
Consent/Final Order Respondent Name:	Not reported
Consent/Final Order Lead Agency:	Not reported
Enforcement Type:	Not reported
Enforcement Responsible Person:	Not reported
Enforcement Responsible Sub-Organization:	Not reported
SEP Sequence Number:	Not reported
SEP Expenditure Amount:	Not reported
SEP Scheduled Completion Date:	Not reported
SEP Actual Date:	Not reported
SEP Defaulted Date:	Not reported
SEP Type:	Not reported
SEP Type Description:	Not reported
Proposed Amount:	Not reported
Final Monetary Amount:	Not reported
Paid Amount:	Not reported
Final Count:	Not reported
Final Amount:	Not reported
Found Violation:	No
Agency Which Determined Violation:	Not reported
Violation Short Description:	Not reported
Date Violation was Determined:	Not reported
Actual Return to Compliance Date:	Not reported
Return to Compliance Qualifier:	Not reported
Violation Responsible Agency:	Not reported
Scheduled Compliance Date:	Not reported
Enforcement Identifier:	Not reported
Date of Enforcement Action:	Not reported
Enforcement Responsible Agency:	Not reported
Enforcement Docket Number:	Not reported
Enforcement Attorney:	Not reported
Corrective Action Component:	Not reported
Appeal Initiated Date:	Not reported
Appeal Resolution Date:	Not reported
Disposition Status Date:	Not reported
Disposition Status:	Not reported
Disposition Status Description:	Not reported
Consent/Final Order Sequence Number:	Not reported
Consent/Final Order Respondent Name:	Not reported
Consent/Final Order Lead Agency:	Not reported
Enforcement Type:	Not reported
Enforcement Responsible Person:	Not reported
Enforcement Responsible Sub-Organization:	Not reported
SEP Sequence Number:	Not reported
SEP Expenditure Amount:	Not reported
SEP Scheduled Completion Date:	Not reported

Map ID
Direction
Distance
Elevation

MAP FINDINGS

Site

Database(s)

EDR ID Number
EPA ID Number

WESTERN X RAY INC (Continued)

1000402976

SEP Actual Date: Not reported
SEP Defaulted Date: Not reported
SEP Type: Not reported
SEP Type Description: Not reported
Proposed Amount: Not reported
Final Monetary Amount: Not reported
Paid Amount: Not reported
Final Count: Not reported
Final Amount: Not reported

Found Violation: No
Agency Which Determined Violation: Not reported
Violation Short Description: Not reported
Date Violation was Determined: Not reported
Actual Return to Compliance Date: Not reported
Return to Compliance Qualifier: Not reported
Violation Responsible Agency: Not reported
Scheduled Compliance Date: Not reported
Enforcement Identifier: Not reported
Date of Enforcement Action: Not reported
Enforcement Responsible Agency: Not reported
Enforcement Docket Number: Not reported
Enforcement Attorney: Not reported
Corrective Action Component: Not reported
Appeal Initiated Date: Not reported
Appeal Resolution Date: Not reported
Disposition Status Date: Not reported
Disposition Status: Not reported
Disposition Status Description: Not reported
Consent/Final Order Sequence Number: Not reported
Consent/Final Order Respondent Name: Not reported
Consent/Final Order Lead Agency: Not reported
Enforcement Type: Not reported
Enforcement Responsible Person: Not reported
Enforcement Responsible Sub-Organization: Not reported
SEP Sequence Number: Not reported
SEP Expenditure Amount: Not reported
SEP Scheduled Completion Date: Not reported
SEP Actual Date: Not reported
SEP Defaulted Date: Not reported
SEP Type: Not reported
SEP Type Description: Not reported
Proposed Amount: Not reported
Final Monetary Amount: Not reported
Paid Amount: Not reported
Final Count: Not reported
Final Amount: Not reported

Found Violation: No
Agency Which Determined Violation: Not reported
Violation Short Description: Not reported
Date Violation was Determined: Not reported
Actual Return to Compliance Date: Not reported
Return to Compliance Qualifier: Not reported
Violation Responsible Agency: Not reported
Scheduled Compliance Date: Not reported
Enforcement Identifier: Not reported

Map ID
Direction
Distance
Elevation

MAP FINDINGS

Site

Database(s)

EDR ID Number
EPA ID Number

WESTERN X RAY INC (Continued)

1000402976

Date of Enforcement Action:	Not reported
Enforcement Responsible Agency:	Not reported
Enforcement Docket Number:	Not reported
Enforcement Attorney:	Not reported
Corrective Action Component:	Not reported
Appeal Initiated Date:	Not reported
Appeal Resolution Date:	Not reported
Disposition Status Date:	Not reported
Disposition Status:	Not reported
Disposition Status Description:	Not reported
Consent/Final Order Sequence Number:	Not reported
Consent/Final Order Respondent Name:	Not reported
Consent/Final Order Lead Agency:	Not reported
Enforcement Type:	Not reported
Enforcement Responsible Person:	Not reported
Enforcement Responsible Sub-Organization:	Not reported
SEP Sequence Number:	Not reported
SEP Expenditure Amount:	Not reported
SEP Scheduled Completion Date:	Not reported
SEP Actual Date:	Not reported
SEP Defaulted Date:	Not reported
SEP Type:	Not reported
SEP Type Description:	Not reported
Proposed Amount:	Not reported
Final Monetary Amount:	Not reported
Paid Amount:	Not reported
Final Count:	Not reported
Final Amount:	Not reported
Found Violation:	No
Agency Which Determined Violation:	Not reported
Violation Short Description:	Not reported
Date Violation was Determined:	Not reported
Actual Return to Compliance Date:	Not reported
Return to Compliance Qualifier:	Not reported
Violation Responsible Agency:	Not reported
Scheduled Compliance Date:	Not reported
Enforcement Identifier:	Not reported
Date of Enforcement Action:	Not reported
Enforcement Responsible Agency:	Not reported
Enforcement Docket Number:	Not reported
Enforcement Attorney:	Not reported
Corrective Action Component:	Not reported
Appeal Initiated Date:	Not reported
Appeal Resolution Date:	Not reported
Disposition Status Date:	Not reported
Disposition Status:	Not reported
Disposition Status Description:	Not reported
Consent/Final Order Sequence Number:	Not reported
Consent/Final Order Respondent Name:	Not reported
Consent/Final Order Lead Agency:	Not reported
Enforcement Type:	Not reported
Enforcement Responsible Person:	Not reported
Enforcement Responsible Sub-Organization:	Not reported
SEP Sequence Number:	Not reported
SEP Expenditure Amount:	Not reported
SEP Scheduled Completion Date:	Not reported

Map ID
Direction
Distance
Elevation

MAP FINDINGS

Site

Database(s)

EDR ID Number
EPA ID Number

WESTERN X RAY INC (Continued)

1000402976

SEP Actual Date: Not reported
SEP Defaulted Date: Not reported
SEP Type: Not reported
SEP Type Description: Not reported
Proposed Amount: Not reported
Final Monetary Amount: Not reported
Paid Amount: Not reported
Final Count: Not reported
Final Amount: Not reported

Found Violation: No
Agency Which Determined Violation: Not reported
Violation Short Description: Not reported
Date Violation was Determined: Not reported
Actual Return to Compliance Date: Not reported
Return to Compliance Qualifier: Not reported
Violation Responsible Agency: Not reported
Scheduled Compliance Date: Not reported
Enforcement Identifier: Not reported
Date of Enforcement Action: Not reported
Enforcement Responsible Agency: Not reported
Enforcement Docket Number: Not reported
Enforcement Attorney: Not reported
Corrective Action Component: Not reported
Appeal Initiated Date: Not reported
Appeal Resolution Date: Not reported
Disposition Status Date: Not reported
Disposition Status: Not reported
Disposition Status Description: Not reported
Consent/Final Order Sequence Number: Not reported
Consent/Final Order Respondent Name: Not reported
Consent/Final Order Lead Agency: Not reported
Enforcement Type: Not reported
Enforcement Responsible Person: Not reported
Enforcement Responsible Sub-Organization: Not reported
SEP Sequence Number: Not reported
SEP Expenditure Amount: Not reported
SEP Scheduled Completion Date: Not reported
SEP Actual Date: Not reported
SEP Defaulted Date: Not reported
SEP Type: Not reported
SEP Type Description: Not reported
Proposed Amount: Not reported
Final Monetary Amount: Not reported
Paid Amount: Not reported
Final Count: Not reported
Final Amount: Not reported

Evaluation Action Summary:

Evaluation Date: 20020423
Evaluation Responsible Agency: State
Found Violation: No
Evaluation Type Description: COMPLIANCE EVALUATION INSPECTION ON-SITE
Evaluation Responsible Person Identifier: SKAIL
Evaluation Responsible Sub-Organization: Not reported
Actual Return to Compliance Date: Not reported
Scheduled Compliance Date: Not reported

Map ID
Direction
Distance
Elevation

MAP FINDINGS

Site

Database(s)

EDR ID Number
EPA ID Number

WESTERN X RAY INC (Continued)

1000402976

Date of Request:	Not reported
Date Response Received:	Not reported
Request Agency:	Not reported
Former Citation:	Not reported
Evaluation Date:	20010530
Evaluation Responsible Agency:	State
Found Violation:	No
Evaluation Type Description:	FOCUSED COMPLIANCE INSPECTION
Evaluation Responsible Person Identifier:	SKAIL
Evaluation Responsible Sub-Organization:	Not reported
Actual Return to Compliance Date:	Not reported
Scheduled Compliance Date:	Not reported
Date of Request:	Not reported
Date Response Received:	Not reported
Request Agency:	Not reported
Former Citation:	Not reported
Evaluation Date:	19990701
Evaluation Responsible Agency:	State
Found Violation:	No
Evaluation Type Description:	FOCUSED COMPLIANCE INSPECTION
Evaluation Responsible Person Identifier:	SKAIL
Evaluation Responsible Sub-Organization:	Not reported
Actual Return to Compliance Date:	Not reported
Scheduled Compliance Date:	Not reported
Date of Request:	Not reported
Date Response Received:	Not reported
Request Agency:	Not reported
Former Citation:	Not reported
Evaluation Date:	20021002
Evaluation Responsible Agency:	State
Found Violation:	No
Evaluation Type Description:	COMPLIANCE EVALUATION INSPECTION ON-SITE
Evaluation Responsible Person Identifier:	EMATU
Evaluation Responsible Sub-Organization:	Not reported
Actual Return to Compliance Date:	Not reported
Scheduled Compliance Date:	Not reported
Date of Request:	Not reported
Date Response Received:	Not reported
Request Agency:	Not reported
Former Citation:	Not reported
Evaluation Date:	19990225
Evaluation Responsible Agency:	State
Found Violation:	No
Evaluation Type Description:	FOCUSED COMPLIANCE INSPECTION
Evaluation Responsible Person Identifier:	SKAIL
Evaluation Responsible Sub-Organization:	Not reported
Actual Return to Compliance Date:	Not reported
Scheduled Compliance Date:	Not reported
Date of Request:	Not reported
Date Response Received:	Not reported
Request Agency:	Not reported
Former Citation:	Not reported

Map ID
Direction
Distance
Elevation

MAP FINDINGS

Site

Database(s)

EDR ID Number
EPA ID Number

WESTERN X RAY INC (Continued)

1000402976

Evaluation Date: 20001219
Evaluation Responsible Agency: State
Found Violation: No
Evaluation Type Description: FOCUSED COMPLIANCE INSPECTION
Evaluation Responsible Person Identifier: SKAIL
Evaluation Responsible Sub-Organization: Not reported
Actual Return to Compliance Date: Not reported
Scheduled Compliance Date: Not reported
Date of Request: Not reported
Date Response Received: Not reported
Request Agency: Not reported
Former Citation: Not reported

FINDS:

Registry ID: 110004291819

Click Here for FRS Facility Detail Report:

Environmental Interest/Information System:

RCRAInfo is a national information system that supports the Resource Conservation and Recovery Act (RCRA) program through the tracking of events and activities related to facilities that generate, transport, and treat, store, or dispose of hazardous waste. RCRAInfo allows RCRA program staff to track the notification, permit, compliance, and corrective action activities required under RCRA.

Click this hyperlink while viewing on your computer to access additional FINDS: detail in the EDR Site Report.

ECHO:

Envid: 1000402976
Registry ID: 110004291819
DFR URL: <http://echo.epa.gov/detailed-facility-report?fid=110004291819>
Name: WESTERN X RAY INC
Address: 690 MONTELLO ST
City,State,Zip: RENO, NV 89512

B14
SSW
< 1/8
0.084 mi.
443 ft.

TIRE CENTERS INC #9861
1500 E 4TH ST
RENO, NV 89512
Site 7 of 8 in cluster B

RCRA NonGen / NLR **1000455436**
FINDS **NVD982430183**
ECHO

Relative:
Higher
Actual:
4482 ft.

RCRA Listings:
Date Form Received by Agency: 19920206
Handler Name: TIRE CENTERS INC #9861
Handler Address: 1500 E 4TH ST
Handler City,State,Zip: RENO, NV 89512
EPA ID: NVD982430183
Contact Name: CAROLYN S COOPER
Contact Address: 1500 E 4TH ST
Contact City,State,Zip: RENO, NV 89512
Contact Telephone: 702-323-8611
Contact Fax: Not reported
Contact Email: Not reported
Contact Title: Not reported
EPA Region: 09

Map ID
 Direction
 Distance
 Elevation

MAP FINDINGS

Site

Database(s)

EDR ID Number
 EPA ID Number

TIRE CENTERS INC #9861 (Continued)

1000455436

Land Type:	Private
Federal Waste Generator Description:	Not a generator, verified
Non-Notifier:	Not reported
Biennial Report Cycle:	Not reported
Accessibility:	Not reported
Active Site Indicator:	Not reported
State District Owner:	Not reported
State District:	Not reported
Mailing Address:	1500 E 4TH ST
Mailing City,State,Zip:	RENO, NV 89512
Owner Name:	TIRE CENTERS
Owner Type:	Private
Operator Name:	NOT REQUIRED
Operator Type:	Private
Short-Term Generator Activity:	No
Importer Activity:	No
Mixed Waste Generator:	No
Transporter Activity:	No
Transfer Facility Activity:	No
Recycler Activity with Storage:	No
Small Quantity On-Site Burner Exemption:	No
Smelting Melting and Refining Furnace Exemption:	No
Underground Injection Control:	No
Off-Site Waste Receipt:	No
Universal Waste Indicator:	No
Universal Waste Destination Facility:	No
Federal Universal Waste:	No
Active Site Fed-Reg Treatment Storage and Disposal Facility:	Not reported
Active Site Converter Treatment storage and Disposal Facility:	Not reported
Active Site State-Reg Treatment Storage and Disposal Facility:	Not reported
Active Site State-Reg Handler:	---
Federal Facility Indicator:	Not reported
Hazardous Secondary Material Indicator:	NN
Sub-Part K Indicator:	Not reported
Commercial TSD Indicator:	No
Treatment Storage and Disposal Type:	Not reported
2018 GPRA Permit Baseline:	Not on the Baseline
2018 GPRA Renewals Baseline:	Not on the Baseline
Permit Renewals Workload Universe:	Not reported
Permit Workload Universe:	Not reported
Permit Progress Universe:	Not reported
Post-Closure Workload Universe:	Not reported
Closure Workload Universe:	Not reported
202 GPRA Corrective Action Baseline:	No
Corrective Action Workload Universe:	No
Subject to Corrective Action Universe:	No
Non-TSDs Where RCRA CA has Been Imposed Universe:	No
TSDs Potentially Subject to CA Under 3004 (u)/(v) Universe:	No
TSDs Only Subject to CA under Discretionary Auth Universe:	No
Corrective Action Priority Ranking:	No NCAPS ranking
Environmental Control Indicator:	No
Institutional Control Indicator:	No
Human Exposure Controls Indicator:	N/A
Groundwater Controls Indicator:	N/A
Operating TSD Universe:	Not reported
Full Enforcement Universe:	Not reported
Significant Non-Complier Universe:	No

Map ID
Direction
Distance
Elevation

MAP FINDINGS

Site

Database(s)

EDR ID Number
EPA ID Number

TIRE CENTERS INC #9861 (Continued)

1000455436

Unaddressed Significant Non-Complier Universe: No
Addressed Significant Non-Complier Universe: No
Significant Non-Complier With a Compliance Schedule Universe: No
Financial Assurance Required: Not reported
Handler Date of Last Change: 20020729
Recognized Trader-Importer: No
Recognized Trader-Exporter: No
Importer of Spent Lead Acid Batteries: No
Exporter of Spent Lead Acid Batteries: No
Recycler Activity Without Storage: Not reported
Manifest Broker: Not reported
Sub-Part P Indicator: No

Handler - Owner Operator:

Owner/Operator Indicator: Operator
Owner/Operator Name: NOT REQUIRED
Legal Status: Private
Date Became Current: Not reported
Date Ended Current: Not reported
Owner/Operator Address: NOT REQUIRED
Owner/Operator City,State,Zip: NOT REQUIRED, ME 99999
Owner/Operator Telephone: 415-555-1212
Owner/Operator Telephone Ext: Not reported
Owner/Operator Fax: Not reported
Owner/Operator Email: Not reported

Owner/Operator Indicator: Owner
Owner/Operator Name: TIRE CENTERS
Legal Status: Private
Date Became Current: Not reported
Date Ended Current: Not reported
Owner/Operator Address: NOT REQUIRED
Owner/Operator City,State,Zip: NOT REQUIRED, ME 99999
Owner/Operator Telephone: 415-555-1212
Owner/Operator Telephone Ext: Not reported
Owner/Operator Fax: Not reported
Owner/Operator Email: Not reported

Historic Generators:

Receive Date: 19920206
Handler Name: TIRE CENTERS INC #9861
Federal Waste Generator Description: Not a generator, verified
State District Owner: Not reported
Large Quantity Handler of Universal Waste: No
Recognized Trader Importer: No
Recognized Trader Exporter: No
Spent Lead Acid Battery Importer: No
Spent Lead Acid Battery Exporter: No
Current Record: Yes
Non Storage Recycler Activity: Not reported
Electronic Manifest Broker: Not reported

List of NAICS Codes and Descriptions:

NAICS Code: 44131
NAICS Description: AUTOMOTIVE PARTS AND ACCESSORIES STORES

Map ID
Direction
Distance
Elevation

MAP FINDINGS

Site

Database(s)

EDR ID Number
EPA ID Number

TIRE CENTERS INC #9861 (Continued)

1000455436

Facility Has Received Notices of Violation:

Found Violation:	No
Agency Which Determined Violation:	Not reported
Violation Short Description:	Not reported
Date Violation was Determined:	Not reported
Actual Return to Compliance Date:	Not reported
Return to Compliance Qualifier:	Not reported
Violation Responsible Agency:	Not reported
Scheduled Compliance Date:	Not reported
Enforcement Identifier:	Not reported
Date of Enforcement Action:	Not reported
Enforcement Responsible Agency:	Not reported
Enforcement Docket Number:	Not reported
Enforcement Attorney:	Not reported
Corrective Action Component:	Not reported
Appeal Initiated Date:	Not reported
Appeal Resolution Date:	Not reported
Disposition Status Date:	Not reported
Disposition Status:	Not reported
Disposition Status Description:	Not reported
Consent/Final Order Sequence Number:	Not reported
Consent/Final Order Respondent Name:	Not reported
Consent/Final Order Lead Agency:	Not reported
Enforcement Type:	Not reported
Enforcement Responsible Person:	Not reported
Enforcement Responsible Sub-Organization:	Not reported
SEP Sequence Number:	Not reported
SEP Expenditure Amount:	Not reported
SEP Scheduled Completion Date:	Not reported
SEP Actual Date:	Not reported
SEP Defaulted Date:	Not reported
SEP Type:	Not reported
SEP Type Description:	Not reported
Proposed Amount:	Not reported
Final Monetary Amount:	Not reported
Paid Amount:	Not reported
Final Count:	Not reported
Final Amount:	Not reported

Evaluation Action Summary:

Evaluation Date:	19940601
Evaluation Responsible Agency:	State Contractor/Grantee
Found Violation:	No
Evaluation Type Description:	COMPLIANCE EVALUATION INSPECTION ON-SITE
Evaluation Responsible Person Identifier:	R9
Evaluation Responsible Sub-Organization:	Not reported
Actual Return to Compliance Date:	Not reported
Scheduled Compliance Date:	Not reported
Date of Request:	Not reported
Date Response Received:	Not reported
Request Agency:	Not reported
Former Citation:	Not reported

FINDS:

Registry ID: 110004292792

Map ID
 Direction
 Distance
 Elevation

MAP FINDINGS

Site

Database(s)

EDR ID Number
 EPA ID Number

TIRE CENTERS INC #9861 (Continued)

1000455436

Click Here for FRS Facility Detail Report:

Environmental Interest/Information System:

RCRAInfo is a national information system that supports the Resource Conservation and Recovery Act (RCRA) program through the tracking of events and activities related to facilities that generate, transport, and treat, store, or dispose of hazardous waste. RCRAInfo allows RCRA program staff to track the notification, permit, compliance, and corrective action activities required under RCRA.

[Click this hyperlink](#) while viewing on your computer to access additional FINDS: detail in the EDR Site Report.

ECHO:

Envid:	1000455436
Registry ID:	110004292792
DFR URL:	http://echo.epa.gov/detailed-facility-report?fid=110004292792
Name:	TIRE CENTERS INC #9861
Address:	1500 E 4TH ST
City,State,Zip:	RENO, NV 89512

15
West
< 1/8
0.086 mi.
454 ft.

WEST COAST IMAGING
1400 E 7TH ST
RENO, NV 89512

RCRA NonGen / NLR
FINDS
ECHO
CA HAZNET

1006809935
NVR000076836

Relative:
Higher
Actual:
4484 ft.

RCRA Listings:		
Date Form Received by Agency:		20060915
Handler Name:	WEST COAST IMAGING	
Handler Address:		1400 E 7TH ST
Handler City,State,Zip:		RENO, NV 89512
EPA ID:		NVR000076836
Contact Name:		BRAD S DAVIS
Contact Address:		3120 RAILROAD AVE
Contact City,State,Zip:		REDDING, CA 96001
Contact Telephone:		775-329-0469
Contact Fax:		Not reported
Contact Email:		Not reported
Contact Title:		Not reported
EPA Region:		09
Land Type:		Private
Federal Waste Generator Description:		Not a generator, verified
Non-Notifier:		Not reported
Biennial Report Cycle:		Not reported
Accessibility:		Not reported
Active Site Indicator:		Not reported
State District Owner:		Not reported
State District:		Not reported
Mailing Address:		3120 RAILROAD AVE
Mailing City,State,Zip:		REDDING, CA 96001
Owner Name:	TODD DAVIS	
Owner Type:		Private
Operator Name:	TODD DAVIS	
Operator Type:		Private
Short-Term Generator Activity:		No
Importer Activity:		No
Mixed Waste Generator:		No

Map ID
 Direction
 Distance
 Elevation

MAP FINDINGS

Site

Database(s)

EDR ID Number
 EPA ID Number

WEST COAST IMAGING (Continued)

1006809935

Transporter Activity:	No
Transfer Facility Activity:	No
Recycler Activity with Storage:	No
Small Quantity On-Site Burner Exemption:	No
Smelting Melting and Refining Furnace Exemption:	No
Underground Injection Control:	No
Off-Site Waste Receipt:	No
Universal Waste Indicator:	No
Universal Waste Destination Facility:	No
Federal Universal Waste:	No
Active Site Fed-Reg Treatment Storage and Disposal Facility:	Not reported
Active Site Converter Treatment storage and Disposal Facility:	Not reported
Active Site State-Reg Treatment Storage and Disposal Facility:	Not reported
Active Site State-Reg Handler:	---
Federal Facility Indicator:	Not reported
Hazardous Secondary Material Indicator:	NN
Sub-Part K Indicator:	Not reported
Commercial TSD Indicator:	No
Treatment Storage and Disposal Type:	Not reported
2018 GPRC Permit Baseline:	Not on the Baseline
2018 GPRC Renewals Baseline:	Not on the Baseline
Permit Renewals Workload Universe:	Not reported
Permit Workload Universe:	Not reported
Permit Progress Universe:	Not reported
Post-Closure Workload Universe:	Not reported
Closure Workload Universe:	Not reported
202 GPRC Corrective Action Baseline:	No
Corrective Action Workload Universe:	No
Subject to Corrective Action Universe:	No
Non-TSDs Where RCRA CA has Been Imposed Universe:	No
TSDs Potentially Subject to CA Under 3004 (u)/(v) Universe:	No
TSDs Only Subject to CA under Discretionary Auth Universe:	No
Corrective Action Priority Ranking:	No NCAPS ranking
Environmental Control Indicator:	No
Institutional Control Indicator:	No
Human Exposure Controls Indicator:	N/A
Groundwater Controls Indicator:	N/A
Operating TSDF Universe:	Not reported
Full Enforcement Universe:	Not reported
Significant Non-Complier Universe:	No
Unaddressed Significant Non-Complier Universe:	No
Addressed Significant Non-Complier Universe:	No
Significant Non-Complier With a Compliance Schedule Universe:	No
Financial Assurance Required:	Not reported
Handler Date of Last Change:	20070215
Recognized Trader-Importer:	No
Recognized Trader-Exporter:	No
Importer of Spent Lead Acid Batteries:	No
Exporter of Spent Lead Acid Batteries:	No
Recycler Activity Without Storage:	Not reported
Manifest Broker:	Not reported
Sub-Part P Indicator:	No

Hazardous Waste Summary:

Waste Code: D011
 Waste Description: SILVER

Map ID
Direction
Distance
Elevation

MAP FINDINGS

Site

Database(s)

EDR ID Number
EPA ID Number

WEST COAST IMAGING (Continued)

1006809935

Handler - Owner Operator:
Owner/Operator Indicator: Operator
Owner/Operator Name: TODD DAVIS
Legal Status: Private
Date Became Current: 20000501
Date Ended Current: Not reported
Owner/Operator Address: 1440 SPRUCE ST
Owner/Operator City,State,Zip: REDDING, CA 96001
Owner/Operator Telephone: 530-242-6600
Owner/Operator Telephone Ext: Not reported
Owner/Operator Fax: Not reported
Owner/Operator Email: Not reported

Owner/Operator Indicator: Operator
Owner/Operator Name: WEST COAST IMAGING
Legal Status: Private
Date Became Current: 20030101
Date Ended Current: Not reported
Owner/Operator Address: 1400 E 7TH ST
Owner/Operator City,State,Zip: RENO, NV 89512
Owner/Operator Telephone: Not reported
Owner/Operator Telephone Ext: Not reported
Owner/Operator Fax: Not reported
Owner/Operator Email: Not reported

Owner/Operator Indicator: Operator
Owner/Operator Name: TODD DAVIS
Legal Status: Private
Date Became Current: 20000501
Date Ended Current: Not reported
Owner/Operator Address: 1440 SPRUCE ST
Owner/Operator City,State,Zip: REDDING, CA 96001
Owner/Operator Telephone: 530-242-6600
Owner/Operator Telephone Ext: Not reported
Owner/Operator Fax: Not reported
Owner/Operator Email: Not reported

Owner/Operator Indicator: Owner
Owner/Operator Name: TODD DAVIS
Legal Status: Private
Date Became Current: 20000501
Date Ended Current: Not reported
Owner/Operator Address: 1440 SPRUCE ST
Owner/Operator City,State,Zip: REDDING, CA 96001
Owner/Operator Telephone: 530-242-6600
Owner/Operator Telephone Ext: Not reported
Owner/Operator Fax: Not reported
Owner/Operator Email: Not reported

Owner/Operator Indicator: Owner
Owner/Operator Name: TODD A DAVIS
Legal Status: Private
Date Became Current: 20021001
Date Ended Current: Not reported
Owner/Operator Address: 3120 RAILROAD AVE
Owner/Operator City,State,Zip: REDDING, CA 96001
Owner/Operator Telephone: Not reported

Map ID
Direction
Distance
Elevation

MAP FINDINGS

Site

Database(s)

EDR ID Number
EPA ID Number

WEST COAST IMAGING (Continued)

1006809935

Owner/Operator Telephone Ext: Not reported
Owner/Operator Fax: Not reported
Owner/Operator Email: Not reported

Owner/Operator Indicator: Operator
Owner/Operator Name: WEST COAST IMAGING
Legal Status: Private
Date Became Current: 20030101
Date Ended Current: Not reported
Owner/Operator Address: 1400 E 7TH ST
Owner/Operator City,State,Zip: RENO, NV 89512
Owner/Operator Telephone: Not reported
Owner/Operator Telephone Ext: Not reported
Owner/Operator Fax: Not reported
Owner/Operator Email: Not reported

Owner/Operator Indicator: Owner
Owner/Operator Name: TODD DAVIS
Legal Status: Private
Date Became Current: 20000501
Date Ended Current: Not reported
Owner/Operator Address: 1440 SPRUCE ST
Owner/Operator City,State,Zip: REDDING, CA 96001
Owner/Operator Telephone: 530-242-6600
Owner/Operator Telephone Ext: Not reported
Owner/Operator Fax: Not reported
Owner/Operator Email: Not reported

Owner/Operator Indicator: Owner
Owner/Operator Name: TODD DAVIS
Legal Status: Private
Date Became Current: 20000501
Date Ended Current: Not reported
Owner/Operator Address: 1440 SPRUCE ST
Owner/Operator City,State,Zip: REDDING, CA 96001
Owner/Operator Telephone: 530-242-6600
Owner/Operator Telephone Ext: Not reported
Owner/Operator Fax: Not reported
Owner/Operator Email: Not reported

Owner/Operator Indicator: Owner
Owner/Operator Name: TODD DAVIS
Legal Status: Private
Date Became Current: 20000501
Date Ended Current: Not reported
Owner/Operator Address: 1440 SPRUCE ST
Owner/Operator City,State,Zip: REDDING, CA 96001
Owner/Operator Telephone: 530-242-6600
Owner/Operator Telephone Ext: Not reported
Owner/Operator Fax: Not reported
Owner/Operator Email: Not reported

Owner/Operator Indicator: Operator
Owner/Operator Name: TODD DAVIS
Legal Status: Private
Date Became Current: 20000501
Date Ended Current: Not reported

Map ID
Direction
Distance
Elevation

MAP FINDINGS

Site

Database(s)

EDR ID Number
EPA ID Number

WEST COAST IMAGING (Continued)

1006809935

Owner/Operator Address: 1440 SPRUCE ST
Owner/Operator City,State,Zip: REDDING, CA 96001
Owner/Operator Telephone: 530-242-6600
Owner/Operator Telephone Ext: Not reported
Owner/Operator Fax: Not reported
Owner/Operator Email: Not reported

Owner/Operator Indicator: Operator
Owner/Operator Name: TODD DAVIS
Legal Status: Private
Date Became Current: 20000501
Date Ended Current: Not reported
Owner/Operator Address: 1440 SPRUCE ST
Owner/Operator City,State,Zip: REDDING, CA 96001
Owner/Operator Telephone: 530-242-6600
Owner/Operator Telephone Ext: Not reported
Owner/Operator Fax: Not reported
Owner/Operator Email: Not reported

Owner/Operator Indicator: Owner
Owner/Operator Name: TODD A DAVIS
Legal Status: Private
Date Became Current: 20021001
Date Ended Current: Not reported
Owner/Operator Address: 3120 RAILROAD AVE
Owner/Operator City,State,Zip: REDDING, CA 96001
Owner/Operator Telephone: Not reported
Owner/Operator Telephone Ext: Not reported
Owner/Operator Fax: Not reported
Owner/Operator Email: Not reported

Historic Generators:

Receive Date: 20030423
Handler Name: WEST COAST IMAGING
Federal Waste Generator Description: Large Quantity Generator
State District Owner: Not reported
Large Quantity Handler of Universal Waste: No
Recognized Trader Importer: No
Recognized Trader Exporter: No
Spent Lead Acid Battery Importer: No
Spent Lead Acid Battery Exporter: No
Current Record: No
Non Storage Recycler Activity: Not reported
Electronic Manifest Broker: Not reported

Receive Date: 20060915
Handler Name: WEST COAST IMAGING
Federal Waste Generator Description: Not a generator, verified
State District Owner: Not reported
Large Quantity Handler of Universal Waste: No
Recognized Trader Importer: No
Recognized Trader Exporter: No
Spent Lead Acid Battery Importer: No
Spent Lead Acid Battery Exporter: No
Current Record: Yes
Non Storage Recycler Activity: Not reported
Electronic Manifest Broker: Not reported

Map ID
Direction
Distance
Elevation

MAP FINDINGS

Site

Database(s)

EDR ID Number
EPA ID Number

WEST COAST IMAGING (Continued)

1006809935

Receive Date: 20021205
Handler Name: WEST COAST IMAGING
Federal Waste Generator Description: Large Quantity Generator
State District Owner: Not reported
Large Quantity Handler of Universal Waste: No
Recognized Trader Importer: No
Recognized Trader Exporter: No
Spent Lead Acid Battery Importer: No
Spent Lead Acid Battery Exporter: No
Current Record: No
Non Storage Recycler Activity: Not reported
Electronic Manifest Broker: Not reported

Receive Date: 20041021
Handler Name: WEST COAST IMAGING
Federal Waste Generator Description: Not a generator, verified
State District Owner: Not reported
Large Quantity Handler of Universal Waste: No
Recognized Trader Importer: No
Recognized Trader Exporter: No
Spent Lead Acid Battery Importer: No
Spent Lead Acid Battery Exporter: No
Current Record: No
Non Storage Recycler Activity: Not reported
Electronic Manifest Broker: Not reported

List of NAICS Codes and Descriptions:

NAICS Code: 325992
NAICS Description: PHOTOGRAPHIC FILM, PAPER, PLATE, CHEMICAL, AND COPY TONER MANUFACTURING

NAICS Code: 331492
NAICS Description: SECONDARY SMELTING, REFINING, AND ALLOYING OF NONFERROUS METAL (EXCEPT COPPER AND ALUMINUM)

Facility Has Received Notices of Violation:

Found Violation: No
Agency Which Determined Violation: Not reported
Violation Short Description: Not reported
Date Violation was Determined: Not reported
Actual Return to Compliance Date: Not reported
Return to Compliance Qualifier: Not reported
Violation Responsible Agency: Not reported
Scheduled Compliance Date: Not reported
Enforcement Identifier: Not reported
Date of Enforcement Action: Not reported
Enforcement Responsible Agency: Not reported
Enforcement Docket Number: Not reported
Enforcement Attorney: Not reported
Corrective Action Component: Not reported
Appeal Initiated Date: Not reported
Appeal Resolution Date: Not reported
Disposition Status Date: Not reported
Disposition Status: Not reported
Disposition Status Description: Not reported
Consent/Final Order Sequence Number: Not reported

Map ID
Direction
Distance
Elevation

MAP FINDINGS

Site

Database(s)

EDR ID Number
EPA ID Number

WEST COAST IMAGING (Continued)

1006809935

Consent/Final Order Respondent Name:	Not reported
Consent/Final Order Lead Agency:	Not reported
Enforcement Type:	Not reported
Enforcement Responsible Person:	Not reported
Enforcement Responsible Sub-Organization:	Not reported
SEP Sequence Number:	Not reported
SEP Expenditure Amount:	Not reported
SEP Scheduled Completion Date:	Not reported
SEP Actual Date:	Not reported
SEP Defaulted Date:	Not reported
SEP Type:	Not reported
SEP Type Description:	Not reported
Proposed Amount:	Not reported
Final Monetary Amount:	Not reported
Paid Amount:	Not reported
Final Count:	Not reported
Final Amount:	Not reported
Found Violation:	No
Agency Which Determined Violation:	Not reported
Violation Short Description:	Not reported
Date Violation was Determined:	Not reported
Actual Return to Compliance Date:	Not reported
Return to Compliance Qualifier:	Not reported
Violation Responsible Agency:	Not reported
Scheduled Compliance Date:	Not reported
Enforcement Identifier:	Not reported
Date of Enforcement Action:	Not reported
Enforcement Responsible Agency:	Not reported
Enforcement Docket Number:	Not reported
Enforcement Attorney:	Not reported
Corrective Action Component:	Not reported
Appeal Initiated Date:	Not reported
Appeal Resolution Date:	Not reported
Disposition Status Date:	Not reported
Disposition Status:	Not reported
Disposition Status Description:	Not reported
Consent/Final Order Sequence Number:	Not reported
Consent/Final Order Respondent Name:	Not reported
Consent/Final Order Lead Agency:	Not reported
Enforcement Type:	Not reported
Enforcement Responsible Person:	Not reported
Enforcement Responsible Sub-Organization:	Not reported
SEP Sequence Number:	Not reported
SEP Expenditure Amount:	Not reported
SEP Scheduled Completion Date:	Not reported
SEP Actual Date:	Not reported
SEP Defaulted Date:	Not reported
SEP Type:	Not reported
SEP Type Description:	Not reported
Proposed Amount:	Not reported
Final Monetary Amount:	Not reported
Paid Amount:	Not reported
Final Count:	Not reported
Final Amount:	Not reported

Map ID
Direction
Distance
Elevation

MAP FINDINGS

Site

Database(s)

EDR ID Number
EPA ID Number

WEST COAST IMAGING (Continued)

1006809935

Evaluation Action Summary:

Evaluation Date: 20040929
Evaluation Responsible Agency: State
Found Violation: No
Evaluation Type Description: COMPLIANCE EVALUATION INSPECTION ON-SITE
Evaluation Responsible Person Identifier: MMCAU
Evaluation Responsible Sub-Organization: NV
Actual Return to Compliance Date: Not reported
Scheduled Compliance Date: Not reported
Date of Request: Not reported
Date Response Received: Not reported
Request Agency: Not reported
Former Citation: Not reported

Evaluation Date: 20030116
Evaluation Responsible Agency: State
Found Violation: No
Evaluation Type Description: COMPLIANCE EVALUATION INSPECTION ON-SITE
Evaluation Responsible Person Identifier: EMATU
Evaluation Responsible Sub-Organization: NV
Actual Return to Compliance Date: Not reported
Scheduled Compliance Date: Not reported
Date of Request: Not reported
Date Response Received: Not reported
Request Agency: Not reported
Former Citation: Not reported

FINDS:

Registry ID: 110014450851

[Click Here for FRS Facility Detail Report:](#)

Environmental Interest/Information System:

RCRAInfo is a national information system that supports the Resource Conservation and Recovery Act (RCRA) program through the tracking of events and activities related to facilities that generate, transport, and treat, store, or dispose of hazardous waste. RCRAInfo allows RCRA program staff to track the notification, permit, compliance, and corrective action activities required under RCRA.

[Click this hyperlink](#) while viewing on your computer to access additional FINDS: detail in the EDR Site Report.

ECHO:

Envid: 1006809935
Registry ID: 110014450851
DFR URL: <http://echo.epa.gov/detailed-facility-report?fid=110014450851>
Name: WEST COAST IMAGING
Address: 1400 E 7TH ST
City,State,Zip: RENO, NV 89512

HAZNET:

Name: WEST COAST IMAGING
Address: 1400 E 7TH ST
Address 2: Not reported
City,State,Zip: RENO, NV 89512

Map ID
Direction
Distance
Elevation

MAP FINDINGS

Site

Database(s)

EDR ID Number
EPA ID Number

WEST COAST IMAGING (Continued)

1006809935

Contact: TODD A DAVIS
Telephone: 5302426600
Mailing Name: Not reported
Mailing Address: 1400 E 7TH ST

Year: 2003
Gepaid: NVR000076836
TSD EPA ID: CAR000129510
CA Waste Code: -
Disposal Method: R01 - Recycler
Tons: 2.7522

Year: 2003
Gepaid: NVR000076836
TSD EPA ID: CAD981402522
CA Waste Code: 541 - Photochemicals/photoprocessing waste
Disposal Method: R01 - Recycler
Tons: 8.02725

Additional Info:

Year: 2003
Gen EPA ID: NVR000076836

Shipment Date: 20030527
Creation Date: 5/18/2004 13:49:17
Receipt Date: Not reported
Manifest ID: 89739203
Trans EPA ID: CAR000129510
Trans Name: Not reported
Trans 2 EPA ID: Not reported
Trans 2 Name: Not reported
TSD EPA ID: CAR000129510
Trans Name: Not reported
TSD Alt EPA ID: Not reported
TSD Alt Name: Not reported
Waste Code Description: - Not reported
RCRA Code: D011
Meth Code: R01 - Recycler
Quantity Tons: 2.7522
Waste Quantity: 660
Quantity Unit: G
Additional Code 1: Not reported
Additional Code 2: Not reported
Additional Code 3: Not reported
Additional Code 4: Not reported
Additional Code 5: Not reported

Shipment Date: 20030109
Creation Date: 5/6/2003 18:31:20
Receipt Date: 20030110
Manifest ID: 20447095
Trans EPA ID: CAD982433575
Trans Name: Not reported
Trans 2 EPA ID: Not reported
Trans 2 Name: Not reported
TSD EPA ID: CAD981402522

Map ID
 Direction
 Distance
 Elevation

MAP FINDINGS

Site

Database(s)

EDR ID Number
 EPA ID Number

WEST COAST IMAGING (Continued)

1006809935

Trans Name:	Not reported
TSDf Alt EPA ID:	CAD981402522
TSDf Alt Name:	Not reported
Waste Code Description:	541 - Photochemicals / photo processing waste
RCRA Code:	D011
Meth Code:	R01 - Recycler
Quantity Tons:	8.02725
Waste Quantity:	1925
Quantity Unit:	G
Additional Code 1:	Not reported
Additional Code 2:	Not reported
Additional Code 3:	Not reported
Additional Code 4:	Not reported
Additional Code 5:	Not reported

B16
SW
 < 1/8
 0.087 mi.
 458 ft.

7-ELEVEN #33023
1490 E PRATER WAY
, NV
Site 8 of 8 in cluster B

NV UST U003797218
N/A

Relative:
Higher
Actual:
4483 ft.

NV UST Washoe County:	
State ID:	Not reported
Name:	7-ELEVEN #33023
Address:	1490 E PRATER WAY
UST Number:	921
Facility Status:	Open
Number of Tanks:	2
Number of Closed Tanks:	0
Number of Confirmed Releases:	0
Emergency Action:	0
Cleanup Complete:	0
Under Control:	0
Initiated Cleanup:	0
Remediation Ordered:	0

C17
West
 < 1/8
 0.104 mi.
 550 ft.

BEVILACQUA PROPERTY
505 MONTELLO STREET
RENO, NV
Site 5 of 7 in cluster C

NV SHWS S103877813
N/A

Relative:
Higher
Actual:
4484 ft.

SHWS:	
Name:	BEVILACQUA PROPERTY
Address:	505 MONTELLO STREET
City,State,Zip:	RENO, NV
Facility ID:	D-000389
Date Release Reported to NDEP:	6/6/1997
Program:	Not reported
NDEP Case Officer:	Not reported
Location of Paper File:	NDEP: CC-Storage
Type of Media Impacted:	Soil
Event:	Not reported
Date of Closure:	9/2/1997
Regulatory Type of Closure:	NAC 459 A-K
Contaminant:	Heating Oil

MAP FINDINGS

Map ID
Direction
Distance
Elevation

Site

Database(s)

EDR ID Number
EPA ID Number

C18
West
< 1/8
0.104 mi.
550 ft.

ROMOLO BEVILACQUA
505 MONTELLO ST.
, NV
Site 6 of 7 in cluster C

NV UST **U003722728**
N/A

Relative:
Higher
Actual:
4484 ft.

NV UST Washoe County:
State ID: Not reported
Name: ROMOLO BEVILACQUA
Address: 505 MONTELLO ST.
UST Number: 364
Facility Status: Closed
Number of Tanks: 1
Number of Closed Tanks: 1
Number of Confirmed Releases: 0
Emergency Action: 0
Cleanup Complete: 0
Under Control: 0
Initiated Cleanup: 0
Remediation Ordered: 0

C19
West
< 1/8
0.104 mi.
550 ft.

ROMOLO BEVILACQUA
505 MONTELLO ST
RENO, NV 89512
Site 7 of 7 in cluster C

NV UST **U003527472**
N/A

Relative:
Higher
Actual:
4484 ft.

UST:
Facility ID: 4-001033
Address: 505 Montello St
City,State,Zip: Reno, NV 89512
Tank ID: Not reported
Tank Status: PERMANENTLY CLOSED
Tank Capacity: 280
Tank Substance: GASOLINE (CONTAINING <= 10% ETHANOL)
Install Date: 01/01/2000
Tank Material: ASPHALT COATED OR BARE STEEL, NONE
FEDERALLY REGULATED UST: TRUE
Pipe Material: BARE STEEL, NONE
Tank Age: 97
Closed Date: 06/02/1997

20
East
< 1/8
0.108 mi.
571 ft.

RELIANCE EXPRESS MOBILE SOURCE
PRIMARY STREET: INTERSTATE 80 CROSS STREET: U.S. HIGHWAY 395
RENO, NV

NV SHWS **S110768029**
N/A

Relative:
Higher
Actual:
4473 ft.

SHWS:
Name: RELIANCE EXPRESS MOBILE SOURCE
Address: PRIMARY STREET: INTERSTATE 80 CROSS STREET: U.S. HIGHWAY 395 DISTANCE:
DIRECTION:
City,State,Zip: RENO, NV
Facility ID: D-000818
Date Release Reported to NDEP: 8/25/2010
Program: non-LUST Corrective Action
NDEP Case Officer: Not reported
Location of Paper File: NDEP: CC-Storage

Map ID
 Direction
 Distance
 Elevation

MAP FINDINGS

Site

Database(s)

EDR ID Number
 EPA ID Number

RELIANCE EXPRESS MOBILE SOURCE (Continued)

S110768029

Type of Media Impacted: Soil
 Event: Not reported
Date of Closure: 2/24/2011
 Regulatory Type of Closure: UST Clean Closure
 Contaminant: Diesel

**21
 NW
 < 1/8
 0.115 mi.
 607 ft.**

**GEAR PERFORMANCE TRANSMIS
 1422 E 9TH ST UNIT 1
 RENO, NV 89512**

**EDR Hist Auto 1021063260
 N/A**

**Relative:
 Higher** EDR Hist Auto

Actual: 4476 ft.	Year: 2007	Name: GEAR PERFORMANCE TRANSMIS	Type: Automotive Transmission Repair Shops
	2008	GEAR PERFORMANCE TRANSMIS	Automotive Transmission Repair Shops

**D22
 SE
 1/8-1/4
 0.130 mi.
 685 ft.**

**STEWARTS AUTOMOTIVE
 1900 E 4TH ST
 RENO, NV 89512**
 Site 1 of 3 in cluster D

**NV UST 1004754997
 RCRA NonGen / NLR NVD986771384
 FINDS
 ECHO**

**Relative:
 Higher** NV UST Washoe County:

State ID:	4-000746
Name:	STEWARTS AUTOMOTIVE
Address:	1900 E 4TH ST.
UST Number:	369
Facility Status:	Closed
Number of Tanks:	4
Number of Closed Tanks:	4
Number of Confirmed Releases:	1
Emergency Action:	0
Cleanup Complete:	1
Under Control:	1
Initiated Cleanup:	1
Remediation Ordered:	1

RCRA Listings:

Date Form Received by Agency:	20040128
Handler Name:	STEWARTS AUTOMOTIVE
Handler Address:	1900 E 4TH ST
Handler City,State,Zip:	RENO, NV 89512
EPA ID:	NVD986771384
Contact Name:	Not reported
Contact Address:	Not reported
Contact City,State,Zip:	Not reported
Contact Telephone:	Not reported
Contact Fax:	Not reported
Contact Email:	Not reported
Contact Title:	Not reported
EPA Region:	09
Land Type:	Private
Federal Waste Generator Description:	Not a generator, verified
Non-Notifier:	Not reported

Map ID
 Direction
 Distance
 Elevation

MAP FINDINGS

Site

Database(s)

EDR ID Number
 EPA ID Number

STEWARTS AUTOMOTIVE (Continued)

1004754997

Biennial Report Cycle:		Not reported
Accessibility:		Not reported
Active Site Indicator:		Not reported
State District Owner:		Not reported
State District:		Not reported
Mailing Address:		1900 E FOURTH ST
Mailing City,State,Zip:		RENO, NV 89512
Owner Name:	PERRY PAHMEYER	
Owner Type:		Private
Operator Name:	Not reported	
Operator Type:		Not reported
Short-Term Generator Activity:		No
Importer Activity:		No
Mixed Waste Generator:		No
Transporter Activity:		No
Transfer Facility Activity:		No
Recycler Activity with Storage:		No
Small Quantity On-Site Burner Exemption:		No
Smelting Melting and Refining Furnace Exemption:		No
Underground Injection Control:		No
Off-Site Waste Receipt:		No
Universal Waste Indicator:		No
Universal Waste Destination Facility:		No
Federal Universal Waste:		No
Active Site Fed-Reg Treatment Storage and Disposal Facility:		Not reported
Active Site Converter Treatment storage and Disposal Facility:		Not reported
Active Site State-Reg Treatment Storage and Disposal Facility:		Not reported
Active Site State-Reg Handler:		---
Federal Facility Indicator:		Not reported
Hazardous Secondary Material Indicator:		NN
Sub-Part K Indicator:		Not reported
Commercial TSD Indicator:		No
Treatment Storage and Disposal Type:		Not reported
2018 GPRA Permit Baseline:		Not on the Baseline
2018 GPRA Renewals Baseline:		Not on the Baseline
Permit Renewals Workload Universe:		Not reported
Permit Workload Universe:		Not reported
Permit Progress Universe:		Not reported
Post-Closure Workload Universe:		Not reported
Closure Workload Universe:		Not reported
202 GPRA Corrective Action Baseline:		No
Corrective Action Workload Universe:		No
Subject to Corrective Action Universe:		No
Non-TSDs Where RCRA CA has Been Imposed Universe:		No
TSDs Potentially Subject to CA Under 3004 (u)/(v) Universe:		No
TSDs Only Subject to CA under Discretionary Auth Universe:		No
Corrective Action Priority Ranking:		No NCAPS ranking
Environmental Control Indicator:		No
Institutional Control Indicator:		No
Human Exposure Controls Indicator:		N/A
Groundwater Controls Indicator:		N/A
Operating TSD Universe:		Not reported
Full Enforcement Universe:		Not reported
Significant Non-Complier Universe:		No
Unaddressed Significant Non-Complier Universe:		No
Addressed Significant Non-Complier Universe:		No
Significant Non-Complier With a Compliance Schedule Universe:		No

Map ID
Direction
Distance
Elevation

MAP FINDINGS

Site

Database(s)

EDR ID Number
EPA ID Number

STEWARTS AUTOMOTIVE (Continued)

1004754997

Financial Assurance Required: Not reported
Handler Date of Last Change: 20040908
Recognized Trader-Importer: No
Recognized Trader-Exporter: No
Importer of Spent Lead Acid Batteries: No
Exporter of Spent Lead Acid Batteries: No
Recycler Activity Without Storage: Not reported
Manifest Broker: Not reported
Sub-Part P Indicator: No

Handler - Owner Operator:

Owner/Operator Indicator: Owner
Owner/Operator Name: PERRY PAHMEYER
Legal Status: Private
Date Became Current: Not reported
Date Ended Current: Not reported
Owner/Operator Address: 1900 E 4TH ST
Owner/Operator City,State,Zip: RENO, NV 89512
Owner/Operator Telephone: 702-329-6410
Owner/Operator Telephone Ext: Not reported
Owner/Operator Fax: Not reported
Owner/Operator Email: Not reported

Owner/Operator Indicator: Owner
Owner/Operator Name: PERRY PAHMEYER
Legal Status: Private
Date Became Current: Not reported
Date Ended Current: Not reported
Owner/Operator Address: 1900 E 4TH ST
Owner/Operator City,State,Zip: RENO, NV 89512
Owner/Operator Telephone: 702-329-6410
Owner/Operator Telephone Ext: Not reported
Owner/Operator Fax: Not reported
Owner/Operator Email: Not reported

Historic Generators:

Receive Date: 20040128
Handler Name: STEWARTS AUTOMOTIVE
Federal Waste Generator Description: Not a generator, verified
State District Owner: Not reported
Large Quantity Handler of Universal Waste: No
Recognized Trader Importer: No
Recognized Trader Exporter: No
Spent Lead Acid Battery Importer: No
Spent Lead Acid Battery Exporter: No
Current Record: Yes
Non Storage Recycler Activity: Not reported
Electronic Manifest Broker: Not reported

Receive Date: 19911102
Handler Name: STEWARTS AUTOMOTIVE
Federal Waste Generator Description: Conditionally Exempt Small Quantity Generator
State District Owner: Not reported
Large Quantity Handler of Universal Waste: No
Recognized Trader Importer: No

Map ID
Direction
Distance
Elevation

MAP FINDINGS

Site

Database(s)

EDR ID Number
EPA ID Number

STEWARTS AUTOMOTIVE (Continued)

1004754997

Recognized Trader Exporter: No
Spent Lead Acid Battery Importer: No
Spent Lead Acid Battery Exporter: No
Current Record: No
Non Storage Recycler Activity: Not reported
Electronic Manifest Broker: Not reported

List of NAICS Codes and Descriptions:

NAICS Codes: No NAICS Codes Found

Facility Has Received Notices of Violation:

Found Violation: No
Agency Which Determined Violation: Not reported
Violation Short Description: Not reported
Date Violation was Determined: Not reported
Actual Return to Compliance Date: Not reported
Return to Compliance Qualifier: Not reported
Violation Responsible Agency: Not reported
Scheduled Compliance Date: Not reported
Enforcement Identifier: Not reported
Date of Enforcement Action: Not reported
Enforcement Responsible Agency: Not reported
Enforcement Docket Number: Not reported
Enforcement Attorney: Not reported
Corrective Action Component: Not reported
Appeal Initiated Date: Not reported
Appeal Resolution Date: Not reported
Disposition Status Date: Not reported
Disposition Status: Not reported
Disposition Status Description: Not reported
Consent/Final Order Sequence Number: Not reported
Consent/Final Order Respondent Name: Not reported
Consent/Final Order Lead Agency: Not reported
Enforcement Type: Not reported
Enforcement Responsible Person: Not reported
Enforcement Responsible Sub-Organization: Not reported
SEP Sequence Number: Not reported
SEP Expenditure Amount: Not reported
SEP Scheduled Completion Date: Not reported
SEP Actual Date: Not reported
SEP Defaulted Date: Not reported
SEP Type: Not reported
SEP Type Description: Not reported
Proposed Amount: Not reported
Final Monetary Amount: Not reported
Paid Amount: Not reported
Final Count: Not reported
Final Amount: Not reported

Evaluation Action Summary:

Evaluation Date: 20040128
Evaluation Responsible Agency: State Contractor/Grantee
Found Violation: No
Evaluation Type Description: COMPLIANCE EVALUATION INSPECTION ON-SITE
Evaluation Responsible Person Identifier: RSANC
Evaluation Responsible Sub-Organization: WA

Map ID
 Direction
 Distance
 Elevation

MAP FINDINGS

Site

Database(s)

EDR ID Number
 EPA ID Number

STEWARTS AUTOMOTIVE (Continued)

1004754997

Actual Return to Compliance Date:	Not reported
Scheduled Compliance Date:	Not reported
Date of Request:	Not reported
Date Response Received:	Not reported
Request Agency:	Not reported
Former Citation:	Not reported

FINDS:

Registry ID: 110004299134

[Click Here for FRS Facility Detail Report:](#)

Environmental Interest/Information System:

RCRAInfo is a national information system that supports the Resource Conservation and Recovery Act (RCRA) program through the tracking of events and activities related to facilities that generate, transport, and treat, store, or dispose of hazardous waste. RCRAInfo allows RCRA program staff to track the notification, permit, compliance, and corrective action activities required under RCRA.

[Click this hyperlink](#) while viewing on your computer to access additional FINDS: detail in the EDR Site Report.

ECHO:

Envid:	1004754997
Registry ID:	110004299134
DFR URL:	http://echo.epa.gov/detailed-facility-report?fid=110004299134
Name:	STEWARTS AUTOMOTIVE
Address:	1900 E 4TH ST
City,State,Zip:	RENO, NV 89512

D23
SE
1/8-1/4
0.130 mi.
685 ft.

STEWARTS AUTOMOTIVE
1900 E 4TH ST
RENO, NV 89512
Site 2 of 3 in cluster D

NV UST **U001153158**
N/A

Relative:
Higher
Actual:
4476 ft.

UST:	
Facility ID:	4-000746
Address:	1900 E 4th St
City,State,Zip:	Reno, NV 89512
Tank ID:	1
Tank Status:	PERMANENTLY CLOSED
Tank Capacity:	500
Tank Substance:	UNKNOWN
Install Date:	01/01/2000
Tank Material:	NONE, UNKNOWN
FEDERALLY REGULATED UST:	TRUE
Pipe Material:	NONE, UNKNOWN
Tank Age:	122
Closed Date:	01/01/2000

Map ID
 Direction
 Distance
 Elevation

MAP FINDINGS

Site

Database(s)

EDR ID Number
 EPA ID Number

D24
SE
1/8-1/4
0.140 mi.
740 ft.

RETRAC PROJECT
1930 EAST FOURTH STREET
RENO, NV

NV SHWS **S106514289**
N/A

Site 3 of 3 in cluster D

Relative:
Higher
Actual:
4476 ft.

SHWS:
 Name: RETRAC PROJECT
 Address: 1930 EAST FOURTH STREET
 City,State,Zip: RENO, NV
 Facility ID: D-000113
 Date Release Reported to NDEP: 9/30/2003
 Program: non-LUST Corrective Action
 NDEP Case Officer: Not reported
 Location of Paper File: NDEP: CC-Storage
 Type of Media Impacted: Soil
 Event: Not reported
Date of Closure: 3/20/2006
 Regulatory Type of Closure: Other
 Contaminant: Other

E25
SW
1/8-1/4
0.141 mi.
744 ft.

GENERATOR EXCHANGE
1395 E 4TH ST
RENO, NV 89512

RCRA NonGen / NLR **1004755110**
FINDS **NVR000000547**
ECHO

Site 1 of 5 in cluster E

Relative:
Higher
Actual:
4485 ft.

RCRA Listings:
 Date Form Received by Agency: 20081226
 Handler Name: GENERATOR EXCHANGE
 Handler Address: 1395 E 4TH ST
 Handler City,State,Zip: RENO, NV 89512
 EPA ID: NVR000000547
 Contact Name: LARRY BUZA
 Contact Address: 1395 E 4TH ST
 Contact City,State,Zip: RENO, NV 89512
 Contact Telephone: 702-323-8284
 Contact Fax: Not reported
 Contact Email: Not reported
 Contact Title: Not reported
 EPA Region: 09
 Land Type: Private
 Federal Waste Generator Description: Not a generator, verified
 Non-Notifier: Not reported
 Biennial Report Cycle: Not reported
 Accessibility: Not reported
 Active Site Indicator: Not reported
 State District Owner: Not reported
 State District: Not reported
 Mailing Address: 1395 E 4TH ST
 Mailing City,State,Zip: RENO, NV 89512
 Owner Name: MICKEY SWAIN
 Owner Type: Private
 Operator Name: Not reported
 Operator Type: Not reported
 Short-Term Generator Activity: No
 Importer Activity: No
 Mixed Waste Generator: No
 Transporter Activity: No
 Transfer Facility Activity: No

Map ID
 Direction
 Distance
 Elevation

MAP FINDINGS

Site

Database(s)

EDR ID Number
 EPA ID Number

GENERATOR EXCHANGE (Continued)

1004755110

Recycler Activity with Storage:	No
Small Quantity On-Site Burner Exemption:	No
Smelting Melting and Refining Furnace Exemption:	No
Underground Injection Control:	No
Off-Site Waste Receipt:	No
Universal Waste Indicator:	No
Universal Waste Destination Facility:	No
Federal Universal Waste:	No
Active Site Fed-Reg Treatment Storage and Disposal Facility:	Not reported
Active Site Converter Treatment storage and Disposal Facility:	Not reported
Active Site State-Reg Treatment Storage and Disposal Facility:	Not reported
Active Site State-Reg Handler:	---
Federal Facility Indicator:	Not reported
Hazardous Secondary Material Indicator:	NN
Sub-Part K Indicator:	Not reported
Commercial TSD Indicator:	No
Treatment Storage and Disposal Type:	Not reported
2018 GPRA Permit Baseline:	Not on the Baseline
2018 GPRA Renewals Baseline:	Not on the Baseline
Permit Renewals Workload Universe:	Not reported
Permit Workload Universe:	Not reported
Permit Progress Universe:	Not reported
Post-Closure Workload Universe:	Not reported
Closure Workload Universe:	Not reported
202 GPRA Corrective Action Baseline:	No
Corrective Action Workload Universe:	No
Subject to Corrective Action Universe:	No
Non-TSDs Where RCRA CA has Been Imposed Universe:	No
TSDs Potentially Subject to CA Under 3004 (u)/(v) Universe:	No
TSDs Only Subject to CA under Discretionary Auth Universe:	No
Corrective Action Priority Ranking:	No NCAPS ranking
Environmental Control Indicator:	No
Institutional Control Indicator:	No
Human Exposure Controls Indicator:	N/A
Groundwater Controls Indicator:	N/A
Operating TSDF Universe:	Not reported
Full Enforcement Universe:	Not reported
Significant Non-Complier Universe:	No
Unaddressed Significant Non-Complier Universe:	No
Addressed Significant Non-Complier Universe:	No
Significant Non-Complier With a Compliance Schedule Universe:	No
Financial Assurance Required:	Not reported
Handler Date of Last Change:	20090109
Recognized Trader-Importer:	No
Recognized Trader-Exporter:	No
Importer of Spent Lead Acid Batteries:	No
Exporter of Spent Lead Acid Batteries:	No
Recycler Activity Without Storage:	Not reported
Manifest Broker:	Not reported
Sub-Part P Indicator:	No

Handler - Owner Operator:

Owner/Operator Indicator:	Owner
Owner/Operator Name: MICKEY SWAIN	
Legal Status:	Private
Date Became Current:	Not reported

Map ID
Direction
Distance
Elevation

MAP FINDINGS

Site

Database(s)

EDR ID Number
EPA ID Number

GENERATOR EXCHANGE (Continued)

1004755110

Date Ended Current:	Not reported
Owner/Operator Address:	1395 E 4TH ST
Owner/Operator City,State,Zip:	RENO, NV 89512
Owner/Operator Telephone:	702-323-8284
Owner/Operator Telephone Ext:	Not reported
Owner/Operator Fax:	Not reported
Owner/Operator Email:	Not reported
Owner/Operator Indicator:	Owner
Owner/Operator Name:	MICKEY SWAIN
Legal Status:	Private
Date Became Current:	Not reported
Date Ended Current:	Not reported
Owner/Operator Address:	1395 E 4TH ST
Owner/Operator City,State,Zip:	RENO, NV 89512
Owner/Operator Telephone:	702-323-8284
Owner/Operator Telephone Ext:	Not reported
Owner/Operator Fax:	Not reported
Owner/Operator Email:	Not reported
Historic Generators:	
Receive Date:	20081226
Handler Name:	GENERATOR EXCHANGE
Federal Waste Generator Description:	Not a generator, verified
State District Owner:	Not reported
Large Quantity Handler of Universal Waste:	No
Recognized Trader Importer:	No
Recognized Trader Exporter:	No
Spent Lead Acid Battery Importer:	No
Spent Lead Acid Battery Exporter:	No
Current Record:	Yes
Non Storage Recycler Activity:	Not reported
Electronic Manifest Broker:	Not reported
Receive Date:	19950525
Handler Name:	GENERATOR EXCHANGE
Federal Waste Generator Description:	Conditionally Exempt Small Quantity Generator
State District Owner:	Not reported
Large Quantity Handler of Universal Waste:	No
Recognized Trader Importer:	No
Recognized Trader Exporter:	No
Spent Lead Acid Battery Importer:	No
Spent Lead Acid Battery Exporter:	No
Current Record:	No
Non Storage Recycler Activity:	Not reported
Electronic Manifest Broker:	Not reported
List of NAICS Codes and Descriptions:	
NAICS Codes:	No NAICS Codes Found
Facility Has Received Notices of Violation:	
Found Violation:	No
Agency Which Determined Violation:	Not reported
Violation Short Description:	Not reported
Date Violation was Determined:	Not reported
Actual Return to Compliance Date:	Not reported

Map ID
Direction
Distance
Elevation

MAP FINDINGS

Site

Database(s)

EDR ID Number
EPA ID Number

GENERATOR EXCHANGE (Continued)

1004755110

Return to Compliance Qualifier:	Not reported
Violation Responsible Agency:	Not reported
Scheduled Compliance Date:	Not reported
Enforcement Identifier:	Not reported
Date of Enforcement Action:	Not reported
Enforcement Responsible Agency:	Not reported
Enforcement Docket Number:	Not reported
Enforcement Attorney:	Not reported
Corrective Action Component:	Not reported
Appeal Initiated Date:	Not reported
Appeal Resolution Date:	Not reported
Disposition Status Date:	Not reported
Disposition Status:	Not reported
Disposition Status Description:	Not reported
Consent/Final Order Sequence Number:	Not reported
Consent/Final Order Respondent Name:	Not reported
Consent/Final Order Lead Agency:	Not reported
Enforcement Type:	Not reported
Enforcement Responsible Person:	Not reported
Enforcement Responsible Sub-Organization:	Not reported
SEP Sequence Number:	Not reported
SEP Expenditure Amount:	Not reported
SEP Scheduled Completion Date:	Not reported
SEP Actual Date:	Not reported
SEP Defaulted Date:	Not reported
SEP Type:	Not reported
SEP Type Description:	Not reported
Proposed Amount:	Not reported
Final Monetary Amount:	Not reported
Paid Amount:	Not reported
Final Count:	Not reported
Final Amount:	Not reported
Found Violation:	No
Agency Which Determined Violation:	Not reported
Violation Short Description:	Not reported
Date Violation was Determined:	Not reported
Actual Return to Compliance Date:	Not reported
Return to Compliance Qualifier:	Not reported
Violation Responsible Agency:	Not reported
Scheduled Compliance Date:	Not reported
Enforcement Identifier:	Not reported
Date of Enforcement Action:	Not reported
Enforcement Responsible Agency:	Not reported
Enforcement Docket Number:	Not reported
Enforcement Attorney:	Not reported
Corrective Action Component:	Not reported
Appeal Initiated Date:	Not reported
Appeal Resolution Date:	Not reported
Disposition Status Date:	Not reported
Disposition Status:	Not reported
Disposition Status Description:	Not reported
Consent/Final Order Sequence Number:	Not reported
Consent/Final Order Respondent Name:	Not reported
Consent/Final Order Lead Agency:	Not reported
Enforcement Type:	Not reported
Enforcement Responsible Person:	Not reported

Map ID
Direction
Distance
Elevation

MAP FINDINGS

Site

Database(s)

EDR ID Number
EPA ID Number

GENERATOR EXCHANGE (Continued)

1004755110

Enforcement Responsible Sub-Organization: Not reported
SEP Sequence Number: Not reported
SEP Expenditure Amount: Not reported
SEP Scheduled Completion Date: Not reported
SEP Actual Date: Not reported
SEP Defaulted Date: Not reported
SEP Type: Not reported
SEP Type Description: Not reported
Proposed Amount: Not reported
Final Monetary Amount: Not reported
Paid Amount: Not reported
Final Count: Not reported
Final Amount: Not reported

Found Violation: No
Agency Which Determined Violation: Not reported
Violation Short Description: Not reported
Date Violation was Determined: Not reported
Actual Return to Compliance Date: Not reported
Return to Compliance Qualifier: Not reported
Violation Responsible Agency: Not reported
Scheduled Compliance Date: Not reported
Enforcement Identifier: Not reported
Date of Enforcement Action: Not reported
Enforcement Responsible Agency: Not reported
Enforcement Docket Number: Not reported
Enforcement Attorney: Not reported
Corrective Action Component: Not reported
Appeal Initiated Date: Not reported
Appeal Resolution Date: Not reported
Disposition Status Date: Not reported
Disposition Status: Not reported
Disposition Status Description: Not reported
Consent/Final Order Sequence Number: Not reported
Consent/Final Order Respondent Name: Not reported
Consent/Final Order Lead Agency: Not reported
Enforcement Type: Not reported
Enforcement Responsible Person: Not reported
Enforcement Responsible Sub-Organization: Not reported
SEP Sequence Number: Not reported
SEP Expenditure Amount: Not reported
SEP Scheduled Completion Date: Not reported
SEP Actual Date: Not reported
SEP Defaulted Date: Not reported
SEP Type: Not reported
SEP Type Description: Not reported
Proposed Amount: Not reported
Final Monetary Amount: Not reported
Paid Amount: Not reported
Final Count: Not reported
Final Amount: Not reported

Found Violation: No
Agency Which Determined Violation: Not reported
Violation Short Description: Not reported
Date Violation was Determined: Not reported
Actual Return to Compliance Date: Not reported

Map ID
Direction
Distance
Elevation

MAP FINDINGS

Site

Database(s)

EDR ID Number
EPA ID Number

GENERATOR EXCHANGE (Continued)

1004755110

Return to Compliance Qualifier:	Not reported
Violation Responsible Agency:	Not reported
Scheduled Compliance Date:	Not reported
Enforcement Identifier:	Not reported
Date of Enforcement Action:	Not reported
Enforcement Responsible Agency:	Not reported
Enforcement Docket Number:	Not reported
Enforcement Attorney:	Not reported
Corrective Action Component:	Not reported
Appeal Initiated Date:	Not reported
Appeal Resolution Date:	Not reported
Disposition Status Date:	Not reported
Disposition Status:	Not reported
Disposition Status Description:	Not reported
Consent/Final Order Sequence Number:	Not reported
Consent/Final Order Respondent Name:	Not reported
Consent/Final Order Lead Agency:	Not reported
Enforcement Type:	Not reported
Enforcement Responsible Person:	Not reported
Enforcement Responsible Sub-Organization:	Not reported
SEP Sequence Number:	Not reported
SEP Expenditure Amount:	Not reported
SEP Scheduled Completion Date:	Not reported
SEP Actual Date:	Not reported
SEP Defaulted Date:	Not reported
SEP Type:	Not reported
SEP Type Description:	Not reported
Proposed Amount:	Not reported
Final Monetary Amount:	Not reported
Paid Amount:	Not reported
Final Count:	Not reported
Final Amount:	Not reported
Found Violation:	No
Agency Which Determined Violation:	Not reported
Violation Short Description:	Not reported
Date Violation was Determined:	Not reported
Actual Return to Compliance Date:	Not reported
Return to Compliance Qualifier:	Not reported
Violation Responsible Agency:	Not reported
Scheduled Compliance Date:	Not reported
Enforcement Identifier:	Not reported
Date of Enforcement Action:	Not reported
Enforcement Responsible Agency:	Not reported
Enforcement Docket Number:	Not reported
Enforcement Attorney:	Not reported
Corrective Action Component:	Not reported
Appeal Initiated Date:	Not reported
Appeal Resolution Date:	Not reported
Disposition Status Date:	Not reported
Disposition Status:	Not reported
Disposition Status Description:	Not reported
Consent/Final Order Sequence Number:	Not reported
Consent/Final Order Respondent Name:	Not reported
Consent/Final Order Lead Agency:	Not reported
Enforcement Type:	Not reported
Enforcement Responsible Person:	Not reported

Map ID
Direction
Distance
Elevation

MAP FINDINGS

Site

Database(s)

EDR ID Number
EPA ID Number

GENERATOR EXCHANGE (Continued)

1004755110

Enforcement Responsible Sub-Organization: Not reported
SEP Sequence Number: Not reported
SEP Expenditure Amount: Not reported
SEP Scheduled Completion Date: Not reported
SEP Actual Date: Not reported
SEP Defaulted Date: Not reported
SEP Type: Not reported
SEP Type Description: Not reported
Proposed Amount: Not reported
Final Monetary Amount: Not reported
Paid Amount: Not reported
Final Count: Not reported
Final Amount: Not reported

Evaluation Action Summary:

Evaluation Date: 20051201
Evaluation Responsible Agency: State Contractor/Grantee
Found Violation: No
Evaluation Type Description: COMPLIANCE EVALUATION INSPECTION ON-SITE
Evaluation Responsible Person Identifier: JENGL
Evaluation Responsible Sub-Organization: WA
Actual Return to Compliance Date: Not reported
Scheduled Compliance Date: Not reported
Date of Request: Not reported
Date Response Received: Not reported
Request Agency: Not reported
Former Citation: Not reported

Evaluation Date: 20031201
Evaluation Responsible Agency: State Contractor/Grantee
Found Violation: No
Evaluation Type Description: COMPLIANCE EVALUATION INSPECTION ON-SITE
Evaluation Responsible Person Identifier: RSANC
Evaluation Responsible Sub-Organization: WA
Actual Return to Compliance Date: Not reported
Scheduled Compliance Date: Not reported
Date of Request: Not reported
Date Response Received: Not reported
Request Agency: Not reported
Former Citation: Not reported

Evaluation Date: 20070503
Evaluation Responsible Agency: State Contractor/Grantee
Found Violation: No
Evaluation Type Description: COMPLIANCE EVALUATION INSPECTION ON-SITE
Evaluation Responsible Person Identifier: TLONG
Evaluation Responsible Sub-Organization: WA
Actual Return to Compliance Date: Not reported
Scheduled Compliance Date: Not reported
Date of Request: Not reported
Date Response Received: Not reported
Request Agency: Not reported
Former Citation: Not reported

Evaluation Date: 20030916
Evaluation Responsible Agency: State Contractor/Grantee
Found Violation: No

Map ID
 Direction
 Distance
 Elevation

MAP FINDINGS

Site

Database(s)

EDR ID Number
 EPA ID Number

GENERATOR EXCHANGE (Continued)

1004755110

Evaluation Type Description:	COMPLIANCE EVALUATION INSPECTION ON-SITE
Evaluation Responsible Person Identifier:	RSANC
Evaluation Responsible Sub-Organization:	WA
Actual Return to Compliance Date:	Not reported
Scheduled Compliance Date:	Not reported
Date of Request:	Not reported
Date Response Received:	Not reported
Request Agency:	Not reported
Former Citation:	Not reported
Evaluation Date:	20081218
Evaluation Responsible Agency:	State Contractor/Grantee
Found Violation:	No
Evaluation Type Description:	COMPLIANCE EVALUATION INSPECTION ON-SITE
Evaluation Responsible Person Identifier:	PDONA
Evaluation Responsible Sub-Organization:	WA
Actual Return to Compliance Date:	Not reported
Scheduled Compliance Date:	Not reported
Date of Request:	Not reported
Date Response Received:	Not reported
Request Agency:	Not reported
Former Citation:	Not reported

FINDS:

Registry ID: 110004302460

[Click Here for FRS Facility Detail Report:](#)

Environmental Interest/Information System:

RCRAInfo is a national information system that supports the Resource Conservation and Recovery Act (RCRA) program through the tracking of events and activities related to facilities that generate, transport, and treat, store, or dispose of hazardous waste. RCRAInfo allows RCRA program staff to track the notification, permit, compliance, and corrective action activities required under RCRA.

[Click this hyperlink](#) while viewing on your computer to access additional FINDS: detail in the EDR Site Report.

ECHO:

Envid:	1004755110
Registry ID:	110004302460
DFR URL:	http://echo.epa.gov/detailed-facility-report?fid=110004302460
Name:	GENERATOR EXCHANGE
Address:	1395 E 4TH ST
City,State,Zip:	RENO, NV 89512

F26
ESE
1/8-1/4
0.149 mi.
786 ft.

AAMCO TRANSMISSION
2001 PRATER WAY
, NV
Site 1 of 2 in cluster F

NV UST **U003870471**
N/A

Relative:
Higher
Actual:
4474 ft.

NV UST Washoe County:
 State ID: 4-000145
 Name: AAMCO TRANSMISSION
 Address: 2001 PRATER WAY

Map ID
 Direction
 Distance
 Elevation

MAP FINDINGS

Site

Database(s)

EDR ID Number
 EPA ID Number

AAMCO TRANSMISSION (Continued)

U003870471

UST Number: 559
 Facility Status: Closed
 Number of Tanks: 1
 Number of Closed Tanks: 1
 Number of Confirmed Releases: 0
 Emergency Action: 0
 Cleanup Complete: 0
 Under Control: 0
 Initiated Cleanup: 0
 Remediation Ordered: 0

G27
West
1/8-1/4
0.149 mi.
786 ft.

GREGS GARAGE
1261 E 7TH ST
RENO, NV 89512

RCRA NonGen / NLR
FINDS
ECHO

1004754761
NV0000330092

Site 1 of 2 in cluster G

Relative:
Higher
Actual:
4484 ft.

RCRA Listings:
 Date Form Received by Agency: 20051201
 Handler Name: GREGS GARAGE
 Handler Address: 1261 E 7TH ST
 Handler City,State,Zip: RENO, NV 89512
 EPA ID: NV0000330092
 Contact Name: GREG DOYLE
 Contact Address: 1261 E 7TH ST
 Contact City,State,Zip: RENO, NV 89512
 Contact Telephone: 702-324-0911
 Contact Fax: Not reported
 Contact Email: Not reported
 Contact Title: Not reported
 EPA Region: 09
 Land Type: Private
 Federal Waste Generator Description: Not a generator, verified
 Non-Notifier: Not reported
 Biennial Report Cycle: Not reported
 Accessibility: Not reported
 Active Site Indicator: Not reported
 State District Owner: Not reported
 State District: Not reported
 Mailing Address: E 7TH ST
 Mailing City,State,Zip: RENO, NV 89512
 Owner Name: GREGORY C DOYLE
 Owner Type: Private
 Operator Name: Not reported
 Operator Type: Not reported
 Short-Term Generator Activity: No
 Importer Activity: No
 Mixed Waste Generator: No
 Transporter Activity: No
 Transfer Facility Activity: No
 Recycler Activity with Storage: No
 Small Quantity On-Site Burner Exemption: No
 Smelting Melting and Refining Furnace Exemption: No
 Underground Injection Control: No
 Off-Site Waste Receipt: No
 Universal Waste Indicator: No
 Universal Waste Destination Facility: No
 Federal Universal Waste: No

Map ID
 Direction
 Distance
 Elevation

MAP FINDINGS

Site

Database(s)

EDR ID Number
 EPA ID Number

GREGS GARAGE (Continued)

1004754761

Active Site Fed-Reg Treatment Storage and Disposal Facility:	Not reported
Active Site Converter Treatment storage and Disposal Facility:	Not reported
Active Site State-Reg Treatment Storage and Disposal Facility:	Not reported
Active Site State-Reg Handler:	---
Federal Facility Indicator:	Not reported
Hazardous Secondary Material Indicator:	NN
Sub-Part K Indicator:	Not reported
Commercial TSD Indicator:	No
Treatment Storage and Disposal Type:	Not reported
2018 GPRAs Permit Baseline:	Not on the Baseline
2018 GPRAs Renewals Baseline:	Not on the Baseline
Permit Renewals Workload Universe:	Not reported
Permit Workload Universe:	Not reported
Permit Progress Universe:	Not reported
Post-Closure Workload Universe:	Not reported
Closure Workload Universe:	Not reported
202 GPRAs Corrective Action Baseline:	No
Corrective Action Workload Universe:	No
Subject to Corrective Action Universe:	No
Non-TSDFs Where RCRA CA has Been Imposed Universe:	No
TSDFs Potentially Subject to CA Under 3004 (u)/(v) Universe:	No
TSDFs Only Subject to CA under Discretionary Auth Universe:	No
Corrective Action Priority Ranking:	No NCAPS ranking
Environmental Control Indicator:	No
Institutional Control Indicator:	No
Human Exposure Controls Indicator:	N/A
Groundwater Controls Indicator:	N/A
Operating TSDF Universe:	Not reported
Full Enforcement Universe:	Not reported
Significant Non-Complier Universe:	No
Unaddressed Significant Non-Complier Universe:	No
Addressed Significant Non-Complier Universe:	No
Significant Non-Complier With a Compliance Schedule Universe:	No
Financial Assurance Required:	Not reported
Handler Date of Last Change:	20060206
Recognized Trader-Importer:	No
Recognized Trader-Exporter:	No
Importer of Spent Lead Acid Batteries:	No
Exporter of Spent Lead Acid Batteries:	No
Recycler Activity Without Storage:	Not reported
Manifest Broker:	Not reported
Sub-Part P Indicator:	No

Handler - Owner Operator:

Owner/Operator Indicator:	Owner
Owner/Operator Name: GREGORY C DOYLE	
Legal Status:	Private
Date Became Current:	Not reported
Date Ended Current:	Not reported
Owner/Operator Address:	PO BOX 8697
Owner/Operator City,State,Zip:	RENO, NV 89507
Owner/Operator Telephone:	702-742-9645
Owner/Operator Telephone Ext:	Not reported
Owner/Operator Fax:	Not reported
Owner/Operator Email:	Not reported

Map ID
Direction
Distance
Elevation

MAP FINDINGS

Site

Database(s)

EDR ID Number
EPA ID Number

GREGS GARAGE (Continued)

1004754761

Owner/Operator Indicator: Owner
Owner/Operator Name: GREGORY C DOYLE
Legal Status: Private
Date Became Current: Not reported
Date Ended Current: Not reported
Owner/Operator Address: PO BOX 8697
Owner/Operator City,State,Zip: RENO, NV 89507
Owner/Operator Telephone: 702-742-9645
Owner/Operator Telephone Ext: Not reported
Owner/Operator Fax: Not reported
Owner/Operator Email: Not reported

Historic Generators:

Receive Date: 20051201
Handler Name: GREGS GARAGE
Federal Waste Generator Description: Not a generator, verified
State District Owner: Not reported
Large Quantity Handler of Universal Waste: No
Recognized Trader Importer: No
Recognized Trader Exporter: No
Spent Lead Acid Battery Importer: No
Spent Lead Acid Battery Exporter: No
Current Record: Yes
Non Storage Recycler Activity: Not reported
Electronic Manifest Broker: Not reported

Receive Date: 19940527
Handler Name: GREGS GARAGE
Federal Waste Generator Description: Conditionally Exempt Small Quantity Generator
State District Owner: Not reported
Large Quantity Handler of Universal Waste: No
Recognized Trader Importer: No
Recognized Trader Exporter: No
Spent Lead Acid Battery Importer: No
Spent Lead Acid Battery Exporter: No
Current Record: No
Non Storage Recycler Activity: Not reported
Electronic Manifest Broker: Not reported

List of NAICS Codes and Descriptions:

NAICS Codes: No NAICS Codes Found

Facility Has Received Notices of Violation:

Found Violation: No
Agency Which Determined Violation: Not reported
Violation Short Description: Not reported
Date Violation was Determined: Not reported
Actual Return to Compliance Date: Not reported
Return to Compliance Qualifier: Not reported
Violation Responsible Agency: Not reported
Scheduled Compliance Date: Not reported
Enforcement Identifier: Not reported
Date of Enforcement Action: Not reported
Enforcement Responsible Agency: Not reported
Enforcement Docket Number: Not reported
Enforcement Attorney: Not reported

Map ID
Direction
Distance
Elevation

MAP FINDINGS

Site

Database(s)

EDR ID Number
EPA ID Number

GREGS GARAGE (Continued)

1004754761

Corrective Action Component:	Not reported
Appeal Initiated Date:	Not reported
Appeal Resolution Date:	Not reported
Disposition Status Date:	Not reported
Disposition Status:	Not reported
Disposition Status Description:	Not reported
Consent/Final Order Sequence Number:	Not reported
Consent/Final Order Respondent Name:	Not reported
Consent/Final Order Lead Agency:	Not reported
Enforcement Type:	Not reported
Enforcement Responsible Person:	Not reported
Enforcement Responsible Sub-Organization:	Not reported
SEP Sequence Number:	Not reported
SEP Expenditure Amount:	Not reported
SEP Scheduled Completion Date:	Not reported
SEP Actual Date:	Not reported
SEP Defaulted Date:	Not reported
SEP Type:	Not reported
SEP Type Description:	Not reported
Proposed Amount:	Not reported
Final Monetary Amount:	Not reported
Paid Amount:	Not reported
Final Count:	Not reported
Final Amount:	Not reported
Found Violation:	No
Agency Which Determined Violation:	Not reported
Violation Short Description:	Not reported
Date Violation was Determined:	Not reported
Actual Return to Compliance Date:	Not reported
Return to Compliance Qualifier:	Not reported
Violation Responsible Agency:	Not reported
Scheduled Compliance Date:	Not reported
Enforcement Identifier:	Not reported
Date of Enforcement Action:	Not reported
Enforcement Responsible Agency:	Not reported
Enforcement Docket Number:	Not reported
Enforcement Attorney:	Not reported
Corrective Action Component:	Not reported
Appeal Initiated Date:	Not reported
Appeal Resolution Date:	Not reported
Disposition Status Date:	Not reported
Disposition Status:	Not reported
Disposition Status Description:	Not reported
Consent/Final Order Sequence Number:	Not reported
Consent/Final Order Respondent Name:	Not reported
Consent/Final Order Lead Agency:	Not reported
Enforcement Type:	Not reported
Enforcement Responsible Person:	Not reported
Enforcement Responsible Sub-Organization:	Not reported
SEP Sequence Number:	Not reported
SEP Expenditure Amount:	Not reported
SEP Scheduled Completion Date:	Not reported
SEP Actual Date:	Not reported
SEP Defaulted Date:	Not reported
SEP Type:	Not reported
SEP Type Description:	Not reported

Map ID
Direction
Distance
Elevation

MAP FINDINGS

Site

Database(s)

EDR ID Number
EPA ID Number

GREGS GARAGE (Continued)

1004754761

Proposed Amount:	Not reported
Final Monetary Amount:	Not reported
Paid Amount:	Not reported
Final Count:	Not reported
Final Amount:	Not reported
Found Violation:	No
Agency Which Determined Violation:	Not reported
Violation Short Description:	Not reported
Date Violation was Determined:	Not reported
Actual Return to Compliance Date:	Not reported
Return to Compliance Qualifier:	Not reported
Violation Responsible Agency:	Not reported
Scheduled Compliance Date:	Not reported
Enforcement Identifier:	Not reported
Date of Enforcement Action:	Not reported
Enforcement Responsible Agency:	Not reported
Enforcement Docket Number:	Not reported
Enforcement Attorney:	Not reported
Corrective Action Component:	Not reported
Appeal Initiated Date:	Not reported
Appeal Resolution Date:	Not reported
Disposition Status Date:	Not reported
Disposition Status:	Not reported
Disposition Status Description:	Not reported
Consent/Final Order Sequence Number:	Not reported
Consent/Final Order Respondent Name:	Not reported
Consent/Final Order Lead Agency:	Not reported
Enforcement Type:	Not reported
Enforcement Responsible Person:	Not reported
Enforcement Responsible Sub-Organization:	Not reported
SEP Sequence Number:	Not reported
SEP Expenditure Amount:	Not reported
SEP Scheduled Completion Date:	Not reported
SEP Actual Date:	Not reported
SEP Defaulted Date:	Not reported
SEP Type:	Not reported
SEP Type Description:	Not reported
Proposed Amount:	Not reported
Final Monetary Amount:	Not reported
Paid Amount:	Not reported
Final Count:	Not reported
Final Amount:	Not reported
Evaluation Action Summary:	
Evaluation Date:	20051201
Evaluation Responsible Agency:	State Contractor/Grantee
Found Violation:	No
Evaluation Type Description:	COMPLIANCE EVALUATION INSPECTION ON-SITE
Evaluation Responsible Person Identifier:	JENGL
Evaluation Responsible Sub-Organization:	WA
Actual Return to Compliance Date:	Not reported
Scheduled Compliance Date:	Not reported
Date of Request:	Not reported
Date Response Received:	Not reported
Request Agency:	Not reported
Former Citation:	Not reported

Map ID
Direction
Distance
Elevation

MAP FINDINGS

Site

Database(s)

EDR ID Number
EPA ID Number

GREGS GARAGE (Continued)

1004754761

Evaluation Date: 20031205
Evaluation Responsible Agency: State Contractor/Grantee
Found Violation: No
Evaluation Type Description: COMPLIANCE EVALUATION INSPECTION ON-SITE
Evaluation Responsible Person Identifier: RSANC
Evaluation Responsible Sub-Organization: WA
Actual Return to Compliance Date: Not reported
Scheduled Compliance Date: Not reported
Date of Request: Not reported
Date Response Received: Not reported
Request Agency: Not reported
Former Citation: Not reported

Evaluation Date: 20070507
Evaluation Responsible Agency: State Contractor/Grantee
Found Violation: No
Evaluation Type Description: COMPLIANCE EVALUATION INSPECTION ON-SITE
Evaluation Responsible Person Identifier: TLONG
Evaluation Responsible Sub-Organization: WA
Actual Return to Compliance Date: Not reported
Scheduled Compliance Date: Not reported
Date of Request: Not reported
Date Response Received: Not reported
Request Agency: Not reported
Former Citation: Not reported

FINDS:

Registry ID: 110004285247

[Click Here for FRS Facility Detail Report:](#)

Environmental Interest/Information System:

RCRAInfo is a national information system that supports the Resource Conservation and Recovery Act (RCRA) program through the tracking of events and activities related to facilities that generate, transport, and treat, store, or dispose of hazardous waste. RCRAInfo allows RCRA program staff to track the notification, permit, compliance, and corrective action activities required under RCRA.

[Click this hyperlink](#) while viewing on your computer to access additional FINDS: detail in the EDR Site Report.

ECHO:

Envid: 1004754761
Registry ID: 110004285247
DFR URL: <http://echo.epa.gov/detailed-facility-report?fid=110004285247>
Name: GREGS GARAGE
Address: 1261 E 7TH ST
City,State,Zip: RENO, NV 89512

Map ID
 Direction
 Distance
 Elevation

MAP FINDINGS

Site

Database(s)

EDR ID Number
 EPA ID Number

H28
SSW
1/8-1/4
0.151 mi.
797 ft.

HARCO
250 1/2 SAGE ST
RENO, NV 89512
Site 1 of 5 in cluster H

RCRA NonGen / NLR
FINDS
ECHO

1000455429
NVD982430225

Relative:
Higher
Actual:
4481 ft.

RCRA Listings:		20080104
Date Form Received by Agency:		20080104
Handler Name:	HARCO	
Handler Address:		250 1/2 SAGE ST
Handler City,State,Zip:		RENO, NV 89512
EPA ID:		NVD982430225
Contact Name:		SCOTT PALMER
Contact Address:		250 1/2 SAGE ST
Contact City,State,Zip:		RENO, NV 89512
Contact Telephone:		702-329-7089
Contact Fax:		Not reported
Contact Email:		Not reported
Contact Title:		Not reported
EPA Region:		09
Land Type:		Private
Federal Waste Generator Description:		Not a generator, verified
Non-Notifier:		Not reported
Biennial Report Cycle:		Not reported
Accessibility:		Not reported
Active Site Indicator:		Not reported
State District Owner:		Not reported
State District:		Not reported
Mailing Address:		601 CHENEY ST
Mailing City,State,Zip:		RENO, NV 89502
Owner Name:	RANSON HUBERT	
Owner Type:		Private
Operator Name:	NOT REQUIRED	
Operator Type:		Private
Short-Term Generator Activity:		No
Importer Activity:		No
Mixed Waste Generator:		No
Transporter Activity:		No
Transfer Facility Activity:		No
Recycler Activity with Storage:		No
Small Quantity On-Site Burner Exemption:		No
Smelting Melting and Refining Furnace Exemption:		No
Underground Injection Control:		No
Off-Site Waste Receipt:		No
Universal Waste Indicator:		No
Universal Waste Destination Facility:		No
Federal Universal Waste:		No
Active Site Fed-Reg Treatment Storage and Disposal Facility:		Not reported
Active Site Converter Treatment storage and Disposal Facility:		Not reported
Active Site State-Reg Treatment Storage and Disposal Facility:		Not reported
Active Site State-Reg Handler:		---
Federal Facility Indicator:		Not reported
Hazardous Secondary Material Indicator:		NN
Sub-Part K Indicator:		Not reported
Commercial TSD Indicator:		No
Treatment Storage and Disposal Type:		Not reported
2018 GPRA Permit Baseline:		Not on the Baseline
2018 GPRA Renewals Baseline:		Not on the Baseline
Permit Renewals Workload Universe:		Not reported

Map ID
 Direction
 Distance
 Elevation

MAP FINDINGS

Site

Database(s)

EDR ID Number
 EPA ID Number

HARCO (Continued)

1000455429

Permit Workload Universe:	Not reported
Permit Progress Universe:	Not reported
Post-Closure Workload Universe:	Not reported
Closure Workload Universe:	Not reported
202 GPRA Corrective Action Baseline:	No
Corrective Action Workload Universe:	No
Subject to Corrective Action Universe:	No
Non-TSDFs Where RCRA CA has Been Imposed Universe:	No
TSDFs Potentially Subject to CA Under 3004 (u)/(v) Universe:	No
TSDFs Only Subject to CA under Discretionary Auth Universe:	No
Corrective Action Priority Ranking:	No NCAPS ranking
Environmental Control Indicator:	No
Institutional Control Indicator:	No
Human Exposure Controls Indicator:	N/A
Groundwater Controls Indicator:	N/A
Operating TSDF Universe:	Not reported
Full Enforcement Universe:	Not reported
Significant Non-Complier Universe:	No
Unaddressed Significant Non-Complier Universe:	No
Addressed Significant Non-Complier Universe:	No
Significant Non-Complier With a Compliance Schedule Universe:	No
Financial Assurance Required:	Not reported
Handler Date of Last Change:	20080108
Recognized Trader-Importer:	No
Recognized Trader-Exporter:	No
Importer of Spent Lead Acid Batteries:	No
Exporter of Spent Lead Acid Batteries:	No
Recycler Activity Without Storage:	Not reported
Manifest Broker:	Not reported
Sub-Part P Indicator:	No

Handler - Owner Operator:

Owner/Operator Indicator:	Operator
Owner/Operator Name: NOT REQUIRED	
Legal Status:	Private
Date Became Current:	Not reported
Date Ended Current:	Not reported
Owner/Operator Address:	NOT REQUIRED
Owner/Operator City,State,Zip:	NOT REQUIRED, ME 99999
Owner/Operator Telephone:	415-555-1212
Owner/Operator Telephone Ext:	Not reported
Owner/Operator Fax:	Not reported
Owner/Operator Email:	Not reported

Owner/Operator Indicator:	Operator
Owner/Operator Name: NOT REQUIRED	
Legal Status:	Private
Date Became Current:	19920319
Date Ended Current:	Not reported
Owner/Operator Address:	NOT REQUIRED
Owner/Operator City,State,Zip:	NOT REQUIRED, ME 99999
Owner/Operator Telephone:	415-555-1212
Owner/Operator Telephone Ext:	Not reported
Owner/Operator Fax:	Not reported
Owner/Operator Email:	Not reported

Map ID
 Direction
 Distance
 Elevation

MAP FINDINGS

Site

Database(s)

EDR ID Number
 EPA ID Number

HARCO (Continued)

1000455429

Owner/Operator Indicator: Owner
 Owner/Operator Name: RANSON HUBERT
 Legal Status: Private
 Date Became Current: 19920319
 Date Ended Current: Not reported
 Owner/Operator Address: NOT REQUIRED
 Owner/Operator City,State,Zip: NOT REQUIRED, ME 99999
 Owner/Operator Telephone: 415-555-1212
 Owner/Operator Telephone Ext: Not reported
 Owner/Operator Fax: Not reported
 Owner/Operator Email: Not reported

Owner/Operator Indicator: Owner
 Owner/Operator Name: RANSON HUBERT
 Legal Status: Private
 Date Became Current: Not reported
 Date Ended Current: Not reported
 Owner/Operator Address: NOT REQUIRED
 Owner/Operator City,State,Zip: NOT REQUIRED, ME 99999
 Owner/Operator Telephone: 415-555-1212
 Owner/Operator Telephone Ext: Not reported
 Owner/Operator Fax: Not reported
 Owner/Operator Email: Not reported

Historic Generators:

Receive Date: 20080104
 Handler Name: HARCO
 Federal Waste Generator Description: Not a generator, verified
 State District Owner: Not reported
 Large Quantity Handler of Universal Waste: No
 Recognized Trader Importer: No
 Recognized Trader Exporter: No
 Spent Lead Acid Battery Importer: No
 Spent Lead Acid Battery Exporter: No
 Current Record: Yes
 Non Storage Recycler Activity: Not reported
 Electronic Manifest Broker: Not reported

Receive Date: 19920319
 Handler Name: HARCO
 Federal Waste Generator Description: Conditionally Exempt Small Quantity Generator
 State District Owner: Not reported
 Large Quantity Handler of Universal Waste: No
 Recognized Trader Importer: No
 Recognized Trader Exporter: No
 Spent Lead Acid Battery Importer: No
 Spent Lead Acid Battery Exporter: No
 Current Record: No
 Non Storage Recycler Activity: Not reported
 Electronic Manifest Broker: Not reported

List of NAICS Codes and Descriptions:

NAICS Codes: No NAICS Codes Found

Facility Has Received Notices of Violation:

Found Violation: No

Map ID
Direction
Distance
Elevation

MAP FINDINGS

Site

Database(s)

EDR ID Number
EPA ID Number

HARCO (Continued)

1000455429

Agency Which Determined Violation:	Not reported
Violation Short Description:	Not reported
Date Violation was Determined:	Not reported
Actual Return to Compliance Date:	Not reported
Return to Compliance Qualifier:	Not reported
Violation Responsible Agency:	Not reported
Scheduled Compliance Date:	Not reported
Enforcement Identifier:	Not reported
Date of Enforcement Action:	Not reported
Enforcement Responsible Agency:	Not reported
Enforcement Docket Number:	Not reported
Enforcement Attorney:	Not reported
Corrective Action Component:	Not reported
Appeal Initiated Date:	Not reported
Appeal Resolution Date:	Not reported
Disposition Status Date:	Not reported
Disposition Status:	Not reported
Disposition Status Description:	Not reported
Consent/Final Order Sequence Number:	Not reported
Consent/Final Order Respondent Name:	Not reported
Consent/Final Order Lead Agency:	Not reported
Enforcement Type:	Not reported
Enforcement Responsible Person:	Not reported
Enforcement Responsible Sub-Organization:	Not reported
SEP Sequence Number:	Not reported
SEP Expenditure Amount:	Not reported
SEP Scheduled Completion Date:	Not reported
SEP Actual Date:	Not reported
SEP Defaulted Date:	Not reported
SEP Type:	Not reported
SEP Type Description:	Not reported
Proposed Amount:	Not reported
Final Monetary Amount:	Not reported
Paid Amount:	Not reported
Final Count:	Not reported
Final Amount:	Not reported
Found Violation:	No
Agency Which Determined Violation:	Not reported
Violation Short Description:	Not reported
Date Violation was Determined:	Not reported
Actual Return to Compliance Date:	Not reported
Return to Compliance Qualifier:	Not reported
Violation Responsible Agency:	Not reported
Scheduled Compliance Date:	Not reported
Enforcement Identifier:	Not reported
Date of Enforcement Action:	Not reported
Enforcement Responsible Agency:	Not reported
Enforcement Docket Number:	Not reported
Enforcement Attorney:	Not reported
Corrective Action Component:	Not reported
Appeal Initiated Date:	Not reported
Appeal Resolution Date:	Not reported
Disposition Status Date:	Not reported
Disposition Status:	Not reported
Disposition Status Description:	Not reported
Consent/Final Order Sequence Number:	Not reported

Map ID
Direction
Distance
Elevation

MAP FINDINGS

Site

Database(s)

EDR ID Number
EPA ID Number

HARCO (Continued)

1000455429

Consent/Final Order Respondent Name:	Not reported
Consent/Final Order Lead Agency:	Not reported
Enforcement Type:	Not reported
Enforcement Responsible Person:	Not reported
Enforcement Responsible Sub-Organization:	Not reported
SEP Sequence Number:	Not reported
SEP Expenditure Amount:	Not reported
SEP Scheduled Completion Date:	Not reported
SEP Actual Date:	Not reported
SEP Defaulted Date:	Not reported
SEP Type:	Not reported
SEP Type Description:	Not reported
Proposed Amount:	Not reported
Final Monetary Amount:	Not reported
Paid Amount:	Not reported
Final Count:	Not reported
Final Amount:	Not reported
Found Violation:	No
Agency Which Determined Violation:	Not reported
Violation Short Description:	Not reported
Date Violation was Determined:	Not reported
Actual Return to Compliance Date:	Not reported
Return to Compliance Qualifier:	Not reported
Violation Responsible Agency:	Not reported
Scheduled Compliance Date:	Not reported
Enforcement Identifier:	Not reported
Date of Enforcement Action:	Not reported
Enforcement Responsible Agency:	Not reported
Enforcement Docket Number:	Not reported
Enforcement Attorney:	Not reported
Corrective Action Component:	Not reported
Appeal Initiated Date:	Not reported
Appeal Resolution Date:	Not reported
Disposition Status Date:	Not reported
Disposition Status:	Not reported
Disposition Status Description:	Not reported
Consent/Final Order Sequence Number:	Not reported
Consent/Final Order Respondent Name:	Not reported
Consent/Final Order Lead Agency:	Not reported
Enforcement Type:	Not reported
Enforcement Responsible Person:	Not reported
Enforcement Responsible Sub-Organization:	Not reported
SEP Sequence Number:	Not reported
SEP Expenditure Amount:	Not reported
SEP Scheduled Completion Date:	Not reported
SEP Actual Date:	Not reported
SEP Defaulted Date:	Not reported
SEP Type:	Not reported
SEP Type Description:	Not reported
Proposed Amount:	Not reported
Final Monetary Amount:	Not reported
Paid Amount:	Not reported
Final Count:	Not reported
Final Amount:	Not reported
Found Violation:	No

Map ID
Direction
Distance
Elevation

MAP FINDINGS

Site

Database(s)

EDR ID Number
EPA ID Number

HARCO (Continued)

1000455429

Agency Which Determined Violation: Not reported
Violation Short Description: Not reported
Date Violation was Determined: Not reported
Actual Return to Compliance Date: Not reported
Return to Compliance Qualifier: Not reported
Violation Responsible Agency: Not reported
Scheduled Compliance Date: Not reported
Enforcement Identifier: Not reported
Date of Enforcement Action: Not reported
Enforcement Responsible Agency: Not reported
Enforcement Docket Number: Not reported
Enforcement Attorney: Not reported
Corrective Action Component: Not reported
Appeal Initiated Date: Not reported
Appeal Resolution Date: Not reported
Disposition Status Date: Not reported
Disposition Status: Not reported
Disposition Status Description: Not reported
Consent/Final Order Sequence Number: Not reported
Consent/Final Order Respondent Name: Not reported
Consent/Final Order Lead Agency: Not reported
Enforcement Type: Not reported
Enforcement Responsible Person: Not reported
Enforcement Responsible Sub-Organization: Not reported
SEP Sequence Number: Not reported
SEP Expenditure Amount: Not reported
SEP Scheduled Completion Date: Not reported
SEP Actual Date: Not reported
SEP Defaulted Date: Not reported
SEP Type: Not reported
SEP Type Description: Not reported
Proposed Amount: Not reported
Final Monetary Amount: Not reported
Paid Amount: Not reported
Final Count: Not reported
Final Amount: Not reported

Evaluation Action Summary:

Evaluation Date: 19921008
Evaluation Responsible Agency: State Contractor/Grantee
Found Violation: No
Evaluation Type Description: COMPLIANCE EVALUATION INSPECTION ON-SITE
Evaluation Responsible Person Identifier: R9
Evaluation Responsible Sub-Organization: Not reported
Actual Return to Compliance Date: Not reported
Scheduled Compliance Date: Not reported
Date of Request: Not reported
Date Response Received: Not reported
Request Agency: Not reported
Former Citation: Not reported

Evaluation Date: 20040809
Evaluation Responsible Agency: State Contractor/Grantee
Found Violation: No
Evaluation Type Description: COMPLIANCE EVALUATION INSPECTION ON-SITE
Evaluation Responsible Person Identifier: RSANC
Evaluation Responsible Sub-Organization: WA

Map ID
Direction
Distance
Elevation

MAP FINDINGS

Site

Database(s)

EDR ID Number
EPA ID Number

HARCO (Continued)

100045429

Actual Return to Compliance Date: Not reported
Scheduled Compliance Date: Not reported
Date of Request: Not reported
Date Response Received: Not reported
Request Agency: Not reported
Former Citation: Not reported

Evaluation Date: 20060508
Evaluation Responsible Agency: State Contractor/Grantee
Found Violation: No
Evaluation Type Description: COMPLIANCE EVALUATION INSPECTION ON-SITE
Evaluation Responsible Person Identifier: JENGL
Evaluation Responsible Sub-Organization: WA
Actual Return to Compliance Date: Not reported
Scheduled Compliance Date: Not reported
Date of Request: Not reported
Date Response Received: Not reported
Request Agency: Not reported
Former Citation: Not reported

Evaluation Date: 20071114
Evaluation Responsible Agency: State Contractor/Grantee
Found Violation: No
Evaluation Type Description: COMPLIANCE EVALUATION INSPECTION ON-SITE
Evaluation Responsible Person Identifier: PDONA
Evaluation Responsible Sub-Organization: WA
Actual Return to Compliance Date: Not reported
Scheduled Compliance Date: Not reported
Date of Request: Not reported
Date Response Received: Not reported
Request Agency: Not reported
Former Citation: Not reported

FINDS:

Registry ID: 110007979544

[Click Here for FRS Facility Detail Report:](#)

Environmental Interest/Information System:

RCRAInfo is a national information system that supports the Resource Conservation and Recovery Act (RCRA) program through the tracking of events and activities related to facilities that generate, transport, and treat, store, or dispose of hazardous waste. RCRAInfo allows RCRA program staff to track the notification, permit, compliance, and corrective action activities required under RCRA.

[Click this hyperlink](#) while viewing on your computer to access additional FINDS: detail in the EDR Site Report.

ECHO:

Envid: 100045429
Registry ID: 110007979544
DFR URL: <http://echo.epa.gov/detailed-facility-report?fid=110007979544>
Name: HARCO
Address: 250 1/2 SAGE ST
City,State,Zip: RENO, NV 89512

Map ID
 Direction
 Distance
 Elevation

MAP FINDINGS

Site

Database(s)

EDR ID Number
 EPA ID Number

H29
SSW
1/8-1/4
0.152 mi.
800 ft.

NATIONAL TOW
250 SAGE ST
RENO, NV 89512
Site 2 of 5 in cluster H

RCRA NonGen / NLR
FINDS
ECHO

1000455431
NVD982494155

Relative:
Higher
Actual:
4481 ft.

RCRA Listings:
 Date Form Received by Agency: 19940426
 Handler Name: NATIONAL TOW
 Handler Address: 250 SAGE ST
 Handler City,State,Zip: RENO, NV 89512
 EPA ID: NVD982494155
 Contact Name: LAWRENCE G HEWITT
 Contact Address: 250 SAGE ST
 Contact City,State,Zip: RENO, NV 89512
 Contact Telephone: 702-786-2610
 Contact Fax: Not reported
 Contact Email: Not reported
 Contact Title: Not reported
 EPA Region: 09
 Land Type: Other
 Federal Waste Generator Description: Not a generator, verified
 Non-Notifier: Not reported
 Biennial Report Cycle: Not reported
 Accessibility: Not reported
 Active Site Indicator: Not reported
 State District Owner: Not reported
 State District: Not reported
 Mailing Address: 250 SAGE ST
 Mailing City,State,Zip: RENO, NV 89512
 Owner Name: LARRY HEWITT
 Owner Type: Private
 Operator Name: NOT REQUIRED
 Operator Type: Private
 Short-Term Generator Activity: No
 Importer Activity: No
 Mixed Waste Generator: No
 Transporter Activity: No
 Transfer Facility Activity: No
 Recycler Activity with Storage: No
 Small Quantity On-Site Burner Exemption: No
 Smelting Melting and Refining Furnace Exemption: No
 Underground Injection Control: No
 Off-Site Waste Receipt: No
 Universal Waste Indicator: No
 Universal Waste Destination Facility: No
 Federal Universal Waste: No
 Active Site Fed-Reg Treatment Storage and Disposal Facility: Not reported
 Active Site Converter Treatment storage and Disposal Facility: Not reported
 Active Site State-Reg Treatment Storage and Disposal Facility: Not reported
 Active Site State-Reg Handler: ---
 Federal Facility Indicator: Not reported
 Hazardous Secondary Material Indicator: NN
 Sub-Part K Indicator: Not reported
 Commercial TSD Indicator: No
 Treatment Storage and Disposal Type: Not reported
 2018 GPRA Permit Baseline: Not on the Baseline
 2018 GPRA Renewals Baseline: Not on the Baseline
 Permit Renewals Workload Universe: Not reported

Map ID
 Direction
 Distance
 Elevation

MAP FINDINGS

Site

Database(s)

EDR ID Number
 EPA ID Number

NATIONAL TOW (Continued)

1000455431

Permit Workload Universe:	Not reported
Permit Progress Universe:	Not reported
Post-Closure Workload Universe:	Not reported
Closure Workload Universe:	Not reported
202 GPRA Corrective Action Baseline:	No
Corrective Action Workload Universe:	No
Subject to Corrective Action Universe:	No
Non-TSDFs Where RCRA CA has Been Imposed Universe:	No
TSDFs Potentially Subject to CA Under 3004 (u)/(v) Universe:	No
TSDFs Only Subject to CA under Discretionary Auth Universe:	No
Corrective Action Priority Ranking:	No NCAPS ranking
Environmental Control Indicator:	No
Institutional Control Indicator:	No
Human Exposure Controls Indicator:	N/A
Groundwater Controls Indicator:	N/A
Operating TSDF Universe:	Not reported
Full Enforcement Universe:	Not reported
Significant Non-Complier Universe:	No
Unaddressed Significant Non-Complier Universe:	No
Addressed Significant Non-Complier Universe:	No
Significant Non-Complier With a Compliance Schedule Universe:	No
Financial Assurance Required:	Not reported
Handler Date of Last Change:	20020729
Recognized Trader-Importer:	No
Recognized Trader-Exporter:	No
Importer of Spent Lead Acid Batteries:	No
Exporter of Spent Lead Acid Batteries:	No
Recycler Activity Without Storage:	Not reported
Manifest Broker:	Not reported
Sub-Part P Indicator:	No

Handler - Owner Operator:

Owner/Operator Indicator:	Owner
Owner/Operator Name: LARRY HEWITT	
Legal Status:	Private
Date Became Current:	Not reported
Date Ended Current:	Not reported
Owner/Operator Address:	NOT REQUIRED
Owner/Operator City,State,Zip:	NOT REQUIRED, ME 99999
Owner/Operator Telephone:	415-555-1212
Owner/Operator Telephone Ext:	Not reported
Owner/Operator Fax:	Not reported
Owner/Operator Email:	Not reported

Owner/Operator Indicator:	Operator
Owner/Operator Name: NOT REQUIRED	
Legal Status:	Private
Date Became Current:	Not reported
Date Ended Current:	Not reported
Owner/Operator Address:	NOT REQUIRED
Owner/Operator City,State,Zip:	NOT REQUIRED, ME 99999
Owner/Operator Telephone:	415-555-1212
Owner/Operator Telephone Ext:	Not reported
Owner/Operator Fax:	Not reported
Owner/Operator Email:	Not reported

Map ID
Direction
Distance
Elevation

MAP FINDINGS

Site

Database(s)

EDR ID Number
EPA ID Number

NATIONAL TOW (Continued)

1000455431

Historic Generators:

Receive Date:	19940426
Handler Name:	NATIONAL TOW
Federal Waste Generator Description:	Not a generator, verified
State District Owner:	Not reported
Large Quantity Handler of Universal Waste:	No
Recognized Trader Importer:	No
Recognized Trader Exporter:	No
Spent Lead Acid Battery Importer:	No
Spent Lead Acid Battery Exporter:	No
Current Record:	Yes
Non Storage Recycler Activity:	Not reported
Electronic Manifest Broker:	Not reported

List of NAICS Codes and Descriptions:

NAICS Code:	811198
NAICS Description:	ALL OTHER AUTOMOTIVE REPAIR AND MAINTENANCE

Facility Has Received Notices of Violation:

Found Violation:	No
Agency Which Determined Violation:	Not reported
Violation Short Description:	Not reported
Date Violation was Determined:	Not reported
Actual Return to Compliance Date:	Not reported
Return to Compliance Qualifier:	Not reported
Violation Responsible Agency:	Not reported
Scheduled Compliance Date:	Not reported
Enforcement Identifier:	Not reported
Date of Enforcement Action:	Not reported
Enforcement Responsible Agency:	Not reported
Enforcement Docket Number:	Not reported
Enforcement Attorney:	Not reported
Corrective Action Component:	Not reported
Appeal Initiated Date:	Not reported
Appeal Resolution Date:	Not reported
Disposition Status Date:	Not reported
Disposition Status:	Not reported
Disposition Status Description:	Not reported
Consent/Final Order Sequence Number:	Not reported
Consent/Final Order Respondent Name:	Not reported
Consent/Final Order Lead Agency:	Not reported
Enforcement Type:	Not reported
Enforcement Responsible Person:	Not reported
Enforcement Responsible Sub-Organization:	Not reported
SEP Sequence Number:	Not reported
SEP Expenditure Amount:	Not reported
SEP Scheduled Completion Date:	Not reported
SEP Actual Date:	Not reported
SEP Defaulted Date:	Not reported
SEP Type:	Not reported
SEP Type Description:	Not reported
Proposed Amount:	Not reported
Final Monetary Amount:	Not reported
Paid Amount:	Not reported
Final Count:	Not reported
Final Amount:	Not reported

Map ID
Direction
Distance
Elevation

MAP FINDINGS

Site

Database(s)

EDR ID Number
EPA ID Number

NATIONAL TOW (Continued)

1000455431

Evaluation Action Summary:

Evaluation Date: 19921008
Evaluation Responsible Agency: State Contractor/Grantee
Found Violation: No
Evaluation Type Description: COMPLIANCE EVALUATION INSPECTION ON-SITE
Evaluation Responsible Person Identifier: R9
Evaluation Responsible Sub-Organization: Not reported
Actual Return to Compliance Date: Not reported
Scheduled Compliance Date: Not reported
Date of Request: Not reported
Date Response Received: Not reported
Request Agency: Not reported
Former Citation: Not reported

FINDS:

Registry ID: 110004296182

[Click Here for FRS Facility Detail Report:](#)

Environmental Interest/Information System:

RCRAInfo is a national information system that supports the Resource Conservation and Recovery Act (RCRA) program through the tracking of events and activities related to facilities that generate, transport, and treat, store, or dispose of hazardous waste. RCRAInfo allows RCRA program staff to track the notification, permit, compliance, and corrective action activities required under RCRA.

[Click this hyperlink](#) while viewing on your computer to access additional FINDS: detail in the EDR Site Report.

ECHO:

Envid: 1000455431
Registry ID: 110004296182
DFR URL: <http://echo.epa.gov/detailed-facility-report?fid=110004296182>
Name: NATIONAL TOW
Address: 250 SAGE ST
City,State,Zip: RENO, NV 89512

H30
SSW
1/8-1/4
0.152 mi.
800 ft.

NEVADA TOW/ROAD SERVICE
250 SAGE ST.
, NV
Site 3 of 5 in cluster H

NV UST **U003870535**
N/A

Relative:
Higher

NV UST Washoe County:

Actual:
4481 ft.

State ID: 4-000155
Name: NEVADA TOW/ROAD SERVICE
Address: 250 SAGE ST.
UST Number: 745
Facility Status: Closed
Number of Tanks: 1
Number of Closed Tanks: 1
Number of Confirmed Releases: 0
Emergency Action: 0
Cleanup Complete: 0
Under Control: 0
Initiated Cleanup: 0

Map ID
 Direction
 Distance
 Elevation

MAP FINDINGS

Site

Database(s)

EDR ID Number
 EPA ID Number

NEVADA TOW/ROAD SERVICE (Continued)

U003870535

Remediation Ordered: 0

H31
SSW
1/8-1/4
0.152 mi.
800 ft.

NATIONAL TOW & ROAD SERVICE INC
250 SAGE ST
RENO, NV 89512

NV UST **U001152842**
N/A

Site 4 of 5 in cluster H

Relative:
Higher
Actual:
4481 ft.

UST:
 Facility ID: 4-000155
 Address: 250 Sage St
 City,State,Zip: Reno, NV 89512
 Tank ID: 1
 Tank Status: PERMANENTLY CLOSED
 Tank Capacity: Not reported
 Tank Substance: UNKNOWN
 Install Date: 01/01/2000
 Tank Material: NONE, UNKNOWN
 FEDERALLY REGULATED UST: TRUE
 Pipe Material: NONE, UNKNOWN
 Tank Age: 88
 Closed Date: 11/01/1988

E32
SW
1/8-1/4
0.157 mi.
827 ft.

GLACIER MOUNTAIN ICE AND OIL
1345 E 4TH ST
RENO, NV 89512

NV UST **U004220161**
N/A

Site 2 of 5 in cluster E

Relative:
Higher
Actual:
4485 ft.

UST:
 Facility ID: D-000157
 Address: 1345 E 4th St
 City,State,Zip: Reno, NV 89512
 Tank ID: 1
 Tank Status: PERMANENTLY CLOSED
 Tank Capacity: Not reported
 Tank Substance: UNKNOWN
 Install Date: 01/01/2000
 Tank Material: NONE, UNKNOWN
 FEDERALLY REGULATED UST: TRUE
 Pipe Material: NONE, UNKNOWN
 Tank Age: 87
 Closed Date: 09/17/1987

33
South
1/8-1/4
0.159 mi.
842 ft.

RETRAC PROJECT
UNION PACIFIC RAILROAD TRACKS
WASHOE (County), NV

NV SHWS **S109521927**
N/A

Relative:
Higher
Actual:
4478 ft.

SHWS:
 Name: RETRAC PROJECT
 Address: UNION PACIFIC RAILROAD TRACKS
 City,State,Zip: NV
 Facility ID: D-000060

Map ID
 Direction
 Distance
 Elevation

MAP FINDINGS

Site

Database(s)

EDR ID Number
 EPA ID Number

RETRAC PROJECT (Continued)

S109521927

Date Release Reported to NDEP: 7/28/2003
 Program: non-LUST Corrective Action
 NDEP Case Officer: Not reported
 Location of Paper File: NDEP: CC-Storage
 Type of Media Impacted: Soil
 Event: Not reported
Date of Closure: 3/10/2006
 Regulatory Type of Closure: Other
 Contaminant: TPH

Name: RETRAC PROJECT
 Address: UNION PACIFIC RAILROAD TRACKS
 City,State,Zip: NV
 Facility ID: D-000060
 Date Release Reported to NDEP: 11/15/2005
 Program: non-LUST Corrective Action
 NDEP Case Officer: Not reported
 Location of Paper File: NDEP: CC-Storage
 Type of Media Impacted: Soil
 Event: Not reported
Date of Closure: 3/10/2006
 Regulatory Type of Closure: Other
 Contaminant: TPH

Name: RETRAC PROJECT
 Address: UNION PACIFIC RAILROAD TRACKS
 City,State,Zip: NV
 Facility ID: D-000060
 Date Release Reported to NDEP: 11/15/2005
 Program: non-LUST Corrective Action
 NDEP Case Officer: Not reported
 Location of Paper File: NDEP: CC-Storage
 Type of Media Impacted: Soil
 Event: Not reported
Date of Closure: 3/10/2006
 Regulatory Type of Closure: Other
 Contaminant: TPH

E34
SW
1/8-1/4
0.160 mi.
843 ft.

HOGAN'S CARB AND TUNE
1335 E 4TH ST
RENO, NV 89512

RCRA-VSQG 1000871058
FINDS NV0000031906
ECHO

Site 3 of 5 in cluster E

Relative:
Higher
Actual:
4485 ft.

RCRA Listings:
 Date Form Received by Agency: 20030212
 Handler Name: HOGAN'S CARB AND TUNE
 Handler Address: 1335 E 4TH ST
 Handler City,State,Zip: RENO, NV 89512
 EPA ID: NV0000031906
 Contact Name: PAUL HOGAN
 Contact Address: 1335 E 4TH ST
 Contact City,State,Zip: RENO, NV 89512
 Contact Telephone: 775-329-5660
 Contact Fax: Not reported
 Contact Email: Not reported
 Contact Title: Not reported
 EPA Region: 09

Map ID
 Direction
 Distance
 Elevation

MAP FINDINGS

Site

Database(s)

EDR ID Number
 EPA ID Number

HOGAN'S CARB AND TUNE (Continued)

1000871058

Land Type:	Private
Federal Waste Generator Description:	Conditionally Exempt Small Quantity Generator
Non-Notifier:	Not reported
Biennial Report Cycle:	Not reported
Accessibility:	Not reported
Active Site Indicator:	Handler Activities
State District Owner:	Not reported
State District:	Not reported
Mailing Address:	1335 E 4TH ST
Mailing City,State,Zip:	RENO, NV 89512
Owner Name:	PAUL HOGAN
Owner Type:	Private
Operator Name:	PAUL HOGAN
Operator Type:	Private
Short-Term Generator Activity:	No
Importer Activity:	No
Mixed Waste Generator:	No
Transporter Activity:	No
Transfer Facility Activity:	No
Recycler Activity with Storage:	No
Small Quantity On-Site Burner Exemption:	No
Smelting Melting and Refining Furnace Exemption:	No
Underground Injection Control:	No
Off-Site Waste Receipt:	No
Universal Waste Indicator:	No
Universal Waste Destination Facility:	No
Federal Universal Waste:	No
Active Site Fed-Reg Treatment Storage and Disposal Facility:	Not reported
Active Site Converter Treatment storage and Disposal Facility:	Not reported
Active Site State-Reg Treatment Storage and Disposal Facility:	Not reported
Active Site State-Reg Handler:	---
Federal Facility Indicator:	Not reported
Hazardous Secondary Material Indicator:	NN
Sub-Part K Indicator:	Not reported
Commercial TSD Indicator:	No
Treatment Storage and Disposal Type:	Not reported
2018 GPRA Permit Baseline:	Not on the Baseline
2018 GPRA Renewals Baseline:	Not on the Baseline
Permit Renewals Workload Universe:	Not reported
Permit Workload Universe:	Not reported
Permit Progress Universe:	Not reported
Post-Closure Workload Universe:	Not reported
Closure Workload Universe:	Not reported
202 GPRA Corrective Action Baseline:	No
Corrective Action Workload Universe:	No
Subject to Corrective Action Universe:	No
Non-TSDs Where RCRA CA has Been Imposed Universe:	No
TSDs Potentially Subject to CA Under 3004 (u)/(v) Universe:	No
TSDs Only Subject to CA under Discretionary Auth Universe:	No
Corrective Action Priority Ranking:	No NCAPS ranking
Environmental Control Indicator:	No
Institutional Control Indicator:	No
Human Exposure Controls Indicator:	N/A
Groundwater Controls Indicator:	N/A
Operating TSDF Universe:	Not reported
Full Enforcement Universe:	Not reported
Significant Non-Complier Universe:	No

Map ID
Direction
Distance
Elevation

MAP FINDINGS

Site

Database(s)

EDR ID Number
EPA ID Number

HOGAN'S CARB AND TUNE (Continued)

1000871058

Unaddressed Significant Non-Complier Universe:	No
Addressed Significant Non-Complier Universe:	No
Significant Non-Complier With a Compliance Schedule Universe:	No
Financial Assurance Required:	Not reported
Handler Date of Last Change:	20100720
Recognized Trader-Importer:	No
Recognized Trader-Exporter:	No
Importer of Spent Lead Acid Batteries:	No
Exporter of Spent Lead Acid Batteries:	No
Recycler Activity Without Storage:	Not reported
Manifest Broker:	Not reported
Sub-Part P Indicator:	No

Hazardous Waste Summary:

Waste Code:	D001
Waste Description:	IGNITABLE WASTE

Waste Code:	F002
Waste Description:	THE FOLLOWING SPENT HALOGENATED SOLVENTS: TETRACHLOROETHYLENE, METHYLENE CHLORIDE, TRICHLOROETHYLENE, 1,1,1-TRICHLOROETHANE, CHLOROBENZENE, 1,1,2-TRICHLORO-1,2,2-TRIFLUOROETHANE, ORTHO-DICHLOROBENZENE, TRICHLOROFLUOROMETHANE, AND 1,1,2, TRICHLOROETHANE; ALL SPENT SOLVENT MIXTURES/BLENDS CONTAINING, BEFORE USE, A TOTAL OF TEN PERCENT OR MORE (BY VOLUME) OF ONE OR MORE OF THE ABOVE HALOGENATED SOLVENTS OR THOSE SOLVENTS LISTED IN F001, F004, AND F005; AND STILL BOTTOMS FROM THE RECOVERY OF THESE SPENT SOLVENTS AND SPENT SOLVENT MIXTURES.

Handler - Owner Operator:

Owner/Operator Indicator:	Owner
Owner/Operator Name:	PAUL HOGAN
Legal Status:	Private
Date Became Current:	20030212
Date Ended Current:	Not reported
Owner/Operator Address:	1335 1335 E. 4TH STREET
Owner/Operator City,State,Zip:	RENO, NV 89512
Owner/Operator Telephone:	775-329-5660
Owner/Operator Telephone Ext:	Not reported
Owner/Operator Fax:	Not reported
Owner/Operator Email:	Not reported

Owner/Operator Indicator:	Operator
Owner/Operator Name:	PAUL HOGAN
Legal Status:	Private
Date Became Current:	20030212
Date Ended Current:	Not reported
Owner/Operator Address:	1335 1335 E. 4TH STREET
Owner/Operator City,State,Zip:	RENO, NV 89512
Owner/Operator Telephone:	775-329-5660
Owner/Operator Telephone Ext:	Not reported
Owner/Operator Fax:	Not reported
Owner/Operator Email:	Not reported

Owner/Operator Indicator:	Owner
Owner/Operator Name:	VERN HUSON

Map ID
Direction
Distance
Elevation

MAP FINDINGS

Site

Database(s)

EDR ID Number
EPA ID Number

HOGAN'S CARB AND TUNE (Continued)

1000871058

Legal Status: Private
Date Became Current: Not reported
Date Ended Current: Not reported
Owner/Operator Address: 1335 E 4TH
Owner/Operator City,State,Zip: RENO, NV 89512
Owner/Operator Telephone: 802-355-7021
Owner/Operator Telephone Ext: Not reported
Owner/Operator Fax: Not reported
Owner/Operator Email: Not reported

Historic Generators:

Receive Date: 20030212
Handler Name: HOGAN'S CARB AND TUNE
Federal Waste Generator Description: Conditionally Exempt Small Quantity Generator
State District Owner: Not reported
Large Quantity Handler of Universal Waste: No
Recognized Trader Importer: No
Recognized Trader Exporter: No
Spent Lead Acid Battery Importer: No
Spent Lead Acid Battery Exporter: No
Current Record: Yes
Non Storage Recycler Activity: Not reported
Electronic Manifest Broker: Not reported

Receive Date: 19931019
Handler Name: VERN'S AUTO
Federal Waste Generator Description: Not a generator, verified
State District Owner: Not reported
Large Quantity Handler of Universal Waste: No
Recognized Trader Importer: No
Recognized Trader Exporter: No
Spent Lead Acid Battery Importer: No
Spent Lead Acid Battery Exporter: No
Current Record: No
Non Storage Recycler Activity: Not reported
Electronic Manifest Broker: Not reported

List of NAICS Codes and Descriptions:

NAICS Code: 81111
NAICS Description: AUTOMOTIVE MECHANICAL AND ELECTRICAL REPAIR AND MAINTENANCE

Facility Has Received Notices of Violation:

Found Violation: No
Agency Which Determined Violation: Not reported
Violation Short Description: Not reported
Date Violation was Determined: Not reported
Actual Return to Compliance Date: Not reported
Return to Compliance Qualifier: Not reported
Violation Responsible Agency: Not reported
Scheduled Compliance Date: Not reported
Enforcement Identifier: Not reported
Date of Enforcement Action: Not reported
Enforcement Responsible Agency: Not reported
Enforcement Docket Number: Not reported
Enforcement Attorney: Not reported
Corrective Action Component: Not reported

Map ID
Direction
Distance
Elevation

MAP FINDINGS

Site

Database(s)

EDR ID Number
EPA ID Number

HOGAN'S CARB AND TUNE (Continued)

1000871058

Appeal Initiated Date:	Not reported
Appeal Resolution Date:	Not reported
Disposition Status Date:	Not reported
Disposition Status:	Not reported
Disposition Status Description:	Not reported
Consent/Final Order Sequence Number:	Not reported
Consent/Final Order Respondent Name:	Not reported
Consent/Final Order Lead Agency:	Not reported
Enforcement Type:	Not reported
Enforcement Responsible Person:	Not reported
Enforcement Responsible Sub-Organization:	Not reported
SEP Sequence Number:	Not reported
SEP Expenditure Amount:	Not reported
SEP Scheduled Completion Date:	Not reported
SEP Actual Date:	Not reported
SEP Defaulted Date:	Not reported
SEP Type:	Not reported
SEP Type Description:	Not reported
Proposed Amount:	Not reported
Final Monetary Amount:	Not reported
Paid Amount:	Not reported
Final Count:	Not reported
Final Amount:	Not reported
Found Violation:	No
Agency Which Determined Violation:	Not reported
Violation Short Description:	Not reported
Date Violation was Determined:	Not reported
Actual Return to Compliance Date:	Not reported
Return to Compliance Qualifier:	Not reported
Violation Responsible Agency:	Not reported
Scheduled Compliance Date:	Not reported
Enforcement Identifier:	Not reported
Date of Enforcement Action:	Not reported
Enforcement Responsible Agency:	Not reported
Enforcement Docket Number:	Not reported
Enforcement Attorney:	Not reported
Corrective Action Component:	Not reported
Appeal Initiated Date:	Not reported
Appeal Resolution Date:	Not reported
Disposition Status Date:	Not reported
Disposition Status:	Not reported
Disposition Status Description:	Not reported
Consent/Final Order Sequence Number:	Not reported
Consent/Final Order Respondent Name:	Not reported
Consent/Final Order Lead Agency:	Not reported
Enforcement Type:	Not reported
Enforcement Responsible Person:	Not reported
Enforcement Responsible Sub-Organization:	Not reported
SEP Sequence Number:	Not reported
SEP Expenditure Amount:	Not reported
SEP Scheduled Completion Date:	Not reported
SEP Actual Date:	Not reported
SEP Defaulted Date:	Not reported
SEP Type:	Not reported
SEP Type Description:	Not reported
Proposed Amount:	Not reported

Map ID
Direction
Distance
Elevation

MAP FINDINGS

Site

Database(s)

EDR ID Number
EPA ID Number

HOGAN'S CARB AND TUNE (Continued)

1000871058

Final Monetary Amount: Not reported
Paid Amount: Not reported
Final Count: Not reported
Final Amount: Not reported

Found Violation: No
Agency Which Determined Violation: Not reported
Violation Short Description: Not reported
Date Violation was Determined: Not reported
Actual Return to Compliance Date: Not reported
Return to Compliance Qualifier: Not reported
Violation Responsible Agency: Not reported
Scheduled Compliance Date: Not reported
Enforcement Identifier: Not reported
Date of Enforcement Action: Not reported
Enforcement Responsible Agency: Not reported
Enforcement Docket Number: Not reported
Enforcement Attorney: Not reported
Corrective Action Component: Not reported
Appeal Initiated Date: Not reported
Appeal Resolution Date: Not reported
Disposition Status Date: Not reported
Disposition Status: Not reported
Disposition Status Description: Not reported
Consent/Final Order Sequence Number: Not reported
Consent/Final Order Respondent Name: Not reported
Consent/Final Order Lead Agency: Not reported
Enforcement Type: Not reported
Enforcement Responsible Person: Not reported
Enforcement Responsible Sub-Organization: Not reported
SEP Sequence Number: Not reported
SEP Expenditure Amount: Not reported
SEP Scheduled Completion Date: Not reported
SEP Actual Date: Not reported
SEP Defaulted Date: Not reported
SEP Type: Not reported
SEP Type Description: Not reported
Proposed Amount: Not reported
Final Monetary Amount: Not reported
Paid Amount: Not reported
Final Count: Not reported
Final Amount: Not reported

Found Violation: No
Agency Which Determined Violation: Not reported
Violation Short Description: Not reported
Date Violation was Determined: Not reported
Actual Return to Compliance Date: Not reported
Return to Compliance Qualifier: Not reported
Violation Responsible Agency: Not reported
Scheduled Compliance Date: Not reported
Enforcement Identifier: Not reported
Date of Enforcement Action: Not reported
Enforcement Responsible Agency: Not reported
Enforcement Docket Number: Not reported
Enforcement Attorney: Not reported
Corrective Action Component: Not reported

Map ID
Direction
Distance
Elevation

MAP FINDINGS

Site

Database(s)

EDR ID Number
EPA ID Number

HOGAN'S CARB AND TUNE (Continued)

1000871058

Appeal Initiated Date:	Not reported
Appeal Resolution Date:	Not reported
Disposition Status Date:	Not reported
Disposition Status:	Not reported
Disposition Status Description:	Not reported
Consent/Final Order Sequence Number:	Not reported
Consent/Final Order Respondent Name:	Not reported
Consent/Final Order Lead Agency:	Not reported
Enforcement Type:	Not reported
Enforcement Responsible Person:	Not reported
Enforcement Responsible Sub-Organization:	Not reported
SEP Sequence Number:	Not reported
SEP Expenditure Amount:	Not reported
SEP Scheduled Completion Date:	Not reported
SEP Actual Date:	Not reported
SEP Defaulted Date:	Not reported
SEP Type:	Not reported
SEP Type Description:	Not reported
Proposed Amount:	Not reported
Final Monetary Amount:	Not reported
Paid Amount:	Not reported
Final Count:	Not reported
Final Amount:	Not reported
Found Violation:	No
Agency Which Determined Violation:	Not reported
Violation Short Description:	Not reported
Date Violation was Determined:	Not reported
Actual Return to Compliance Date:	Not reported
Return to Compliance Qualifier:	Not reported
Violation Responsible Agency:	Not reported
Scheduled Compliance Date:	Not reported
Enforcement Identifier:	Not reported
Date of Enforcement Action:	Not reported
Enforcement Responsible Agency:	Not reported
Enforcement Docket Number:	Not reported
Enforcement Attorney:	Not reported
Corrective Action Component:	Not reported
Appeal Initiated Date:	Not reported
Appeal Resolution Date:	Not reported
Disposition Status Date:	Not reported
Disposition Status:	Not reported
Disposition Status Description:	Not reported
Consent/Final Order Sequence Number:	Not reported
Consent/Final Order Respondent Name:	Not reported
Consent/Final Order Lead Agency:	Not reported
Enforcement Type:	Not reported
Enforcement Responsible Person:	Not reported
Enforcement Responsible Sub-Organization:	Not reported
SEP Sequence Number:	Not reported
SEP Expenditure Amount:	Not reported
SEP Scheduled Completion Date:	Not reported
SEP Actual Date:	Not reported
SEP Defaulted Date:	Not reported
SEP Type:	Not reported
SEP Type Description:	Not reported
Proposed Amount:	Not reported

Map ID
Direction
Distance
Elevation

MAP FINDINGS

Site

Database(s)

EDR ID Number
EPA ID Number

HOGAN'S CARB AND TUNE (Continued)

1000871058

Final Monetary Amount: Not reported
Paid Amount: Not reported
Final Count: Not reported
Final Amount: Not reported

Evaluation Action Summary:

Evaluation Date: 20050914
Evaluation Responsible Agency: State Contractor/Grantee
Found Violation: No
Evaluation Type Description: COMPLIANCE EVALUATION INSPECTION ON-SITE
Evaluation Responsible Person Identifier: JENGL
Evaluation Responsible Sub-Organization: WA
Actual Return to Compliance Date: Not reported
Scheduled Compliance Date: Not reported
Date of Request: Not reported
Date Response Received: Not reported
Request Agency: Not reported
Former Citation: Not reported

Evaluation Date: 20090304
Evaluation Responsible Agency: State Contractor/Grantee
Found Violation: No
Evaluation Type Description: COMPLIANCE EVALUATION INSPECTION ON-SITE
Evaluation Responsible Person Identifier: TLONG
Evaluation Responsible Sub-Organization: WA
Actual Return to Compliance Date: Not reported
Scheduled Compliance Date: Not reported
Date of Request: Not reported
Date Response Received: Not reported
Request Agency: Not reported
Former Citation: Not reported

Evaluation Date: 20070507
Evaluation Responsible Agency: State Contractor/Grantee
Found Violation: No
Evaluation Type Description: COMPLIANCE EVALUATION INSPECTION ON-SITE
Evaluation Responsible Person Identifier: TLONG
Evaluation Responsible Sub-Organization: WA
Actual Return to Compliance Date: Not reported
Scheduled Compliance Date: Not reported
Date of Request: Not reported
Date Response Received: Not reported
Request Agency: Not reported
Former Citation: Not reported

Evaluation Date: 20101208
Evaluation Responsible Agency: State Contractor/Grantee
Found Violation: No
Evaluation Type Description: COMPLIANCE EVALUATION INSPECTION ON-SITE
Evaluation Responsible Person Identifier: TLONG
Evaluation Responsible Sub-Organization: WA
Actual Return to Compliance Date: Not reported
Scheduled Compliance Date: Not reported
Date of Request: Not reported
Date Response Received: Not reported
Request Agency: Not reported
Former Citation: Not reported

Map ID
Direction
Distance
Elevation

MAP FINDINGS

Site

Database(s)

EDR ID Number
EPA ID Number

HOGAN'S CARB AND TUNE (Continued)

1000871058

Evaluation Date: 20030212
Evaluation Responsible Agency: State Contractor/Grantee
Found Violation: No
Evaluation Type Description: COMPLIANCE EVALUATION INSPECTION ON-SITE
Evaluation Responsible Person Identifier: KOLSO
Evaluation Responsible Sub-Organization: WA
Actual Return to Compliance Date: Not reported
Scheduled Compliance Date: Not reported
Date of Request: Not reported
Date Response Received: Not reported
Request Agency: Not reported
Former Citation: Not reported

FINDS:

Registry ID: 110004284211

[Click Here for FRS Facility Detail Report:](#)

Environmental Interest/Information System:

RCRAInfo is a national information system that supports the Resource Conservation and Recovery Act (RCRA) program through the tracking of events and activities related to facilities that generate, transport, and treat, store, or dispose of hazardous waste. RCRAInfo allows RCRA program staff to track the notification, permit, compliance, and corrective action activities required under RCRA.

[Click this hyperlink](#) while viewing on your computer to access additional FINDS: detail in the EDR Site Report.

ECHO:

Envid: 1000871058
Registry ID: 110004284211
DFR URL: <http://echo.epa.gov/detailed-facility-report?fid=110004284211>
Name: HOGAN'S CARB AND TUNE
Address: 1335 E 4TH ST
City,State,Zip: RENO, NV 89512

35
WSW
1/8-1/4
0.160 mi.
844 ft.

WEDCO INC
450 TOANO ST
RENO, NV 89512

RCRA-VSQQ **1014917799**
NVR000086355

Relative:
Higher
Actual:
4485 ft.

RCRA Listings:
Date Form Received by Agency: 20110816
Handler Name: WEDCO INC
Handler Address: 450 TOANO ST
Handler City,State,Zip: RENO, NV 89512
EPA ID: NVR000086355
Contact Name: MICHAEL E POTTER
Contact Address: 450 TOANO ST
Contact City,State,Zip: RENO, NV 89512
Contact Telephone: 775-329-1131 223
Contact Fax: 775-323-7339
Contact Email: MPOTTER@WEDCOINC.COM
Contact Title: WAREHOUSE MGR
EPA Region: 09

Map ID
 Direction
 Distance
 Elevation

MAP FINDINGS

Site

Database(s)

EDR ID Number
 EPA ID Number

WEDCO INC (Continued)

1014917799

Land Type:	Private
Federal Waste Generator Description:	Conditionally Exempt Small Quantity Generator
Non-Notifier:	Not reported
Biennial Report Cycle:	Not reported
Accessibility:	Not reported
Active Site Indicator:	Handler Activities
State District Owner:	Not reported
State District:	Not reported
Mailing Address:	PO BOX 1131
Mailing City,State,Zip:	RENO, NV 89504
Owner Name:	WEDCO, INC
Owner Type:	Private
Operator Name:	MICHAEL POTTER
Operator Type:	Private
Short-Term Generator Activity:	No
Importer Activity:	No
Mixed Waste Generator:	No
Transporter Activity:	No
Transfer Facility Activity:	No
Recycler Activity with Storage:	No
Small Quantity On-Site Burner Exemption:	No
Smelting Melting and Refining Furnace Exemption:	No
Underground Injection Control:	No
Off-Site Waste Receipt:	No
Universal Waste Indicator:	No
Universal Waste Destination Facility:	No
Federal Universal Waste:	No
Active Site Fed-Reg Treatment Storage and Disposal Facility:	Not reported
Active Site Converter Treatment storage and Disposal Facility:	Not reported
Active Site State-Reg Treatment Storage and Disposal Facility:	Not reported
Active Site State-Reg Handler:	---
Federal Facility Indicator:	Not reported
Hazardous Secondary Material Indicator:	NN
Sub-Part K Indicator:	Not reported
Commercial TSD Indicator:	No
Treatment Storage and Disposal Type:	Not reported
2018 GPRA Permit Baseline:	Not on the Baseline
2018 GPRA Renewals Baseline:	Not on the Baseline
Permit Renewals Workload Universe:	Not reported
Permit Workload Universe:	Not reported
Permit Progress Universe:	Not reported
Post-Closure Workload Universe:	Not reported
Closure Workload Universe:	Not reported
202 GPRA Corrective Action Baseline:	No
Corrective Action Workload Universe:	No
Subject to Corrective Action Universe:	No
Non-TSDs Where RCRA CA has Been Imposed Universe:	No
TSDs Potentially Subject to CA Under 3004 (u)/(v) Universe:	No
TSDs Only Subject to CA under Discretionary Auth Universe:	No
Corrective Action Priority Ranking:	No NCAPS ranking
Environmental Control Indicator:	No
Institutional Control Indicator:	No
Human Exposure Controls Indicator:	N/A
Groundwater Controls Indicator:	N/A
Operating TSD Universe:	Not reported
Full Enforcement Universe:	Not reported
Significant Non-Complier Universe:	No

Map ID
Direction
Distance
Elevation

MAP FINDINGS

Site

Database(s)

EDR ID Number
EPA ID Number

WEDCO INC (Continued)

1014917799

Unaddressed Significant Non-Complier Universe: No
Addressed Significant Non-Complier Universe: No
Significant Non-Complier With a Compliance Schedule Universe: No
Financial Assurance Required: Not reported
Handler Date of Last Change: 20110818
Recognized Trader-Importer: No
Recognized Trader-Exporter: No
Importer of Spent Lead Acid Batteries: No
Exporter of Spent Lead Acid Batteries: No
Recycler Activity Without Storage: Not reported
Manifest Broker: Not reported
Sub-Part P Indicator: No

Hazardous Waste Summary:

Waste Code: D009
Waste Description: MERCURY

Handler - Owner Operator:

Owner/Operator Indicator: Owner
Owner/Operator Name: WEDCO, INC
Legal Status: Private
Date Became Current: 19730301
Date Ended Current: Not reported
Owner/Operator Address: PO BOX 1131
Owner/Operator City,State,Zip: RENO, NV 89504
Owner/Operator Telephone: 775-329-1131
Owner/Operator Telephone Ext: Not reported
Owner/Operator Fax: Not reported
Owner/Operator Email: Not reported

Owner/Operator Indicator: Operator
Owner/Operator Name: MICHAEL POTTER
Legal Status: Private
Date Became Current: 20050906
Date Ended Current: Not reported
Owner/Operator Address: Not reported
Owner/Operator City,State,Zip: Not reported
Owner/Operator Telephone: Not reported
Owner/Operator Telephone Ext: Not reported
Owner/Operator Fax: Not reported
Owner/Operator Email: Not reported

Historic Generators:

Receive Date: 20110816
Handler Name: WEDCO INC
Federal Waste Generator Description: Conditionally Exempt Small Quantity Generator
State District Owner: Not reported
Large Quantity Handler of Universal Waste: No
Recognized Trader Importer: No
Recognized Trader Exporter: No
Spent Lead Acid Battery Importer: No
Spent Lead Acid Battery Exporter: No
Current Record: Yes
Non Storage Recycler Activity: Not reported
Electronic Manifest Broker: Not reported

Map ID
 Direction
 Distance
 Elevation

MAP FINDINGS

Site

Database(s)

EDR ID Number
 EPA ID Number

WEDCO INC (Continued)

1014917799

List of NAICS Codes and Descriptions:

NAICS Code: 42361
 NAICS Description: ELECTRICAL APPARATUS AND EQUIPMENT, WIRING SUPPLIES, AND RELATED EQUIPMENT MERCHANT WHOLESALERS

Facility Has Received Notices of Violations:

Violations: No Violations Found

Evaluation Action Summary:

Evaluations: No Evaluations Found

H36
SSW
1/8-1/4
0.165 mi.
870 ft.

SOUTHERN PACIFIC
222 SAGE ST
RENO, NV 89512
Site 5 of 5 in cluster H

RCRA NonGen / NLR **1001028217**
FINDS **NVR000000745**
ECHO

Relative:
Higher
Actual:
4480 ft.

RCRA Listings:
 Date Form Received by Agency: 19970505
 Handler Name: SOUTHERN PACIFIC
 Handler Address: 222 SAGE ST
 Handler City,State,Zip: RENO, NV 89512
 EPA ID: NVR000000745
 Contact Name: Not reported
 Contact Address: Not reported
 Contact City,State,Zip: Not reported
 Contact Telephone: Not reported
 Contact Fax: Not reported
 Contact Email: Not reported
 Contact Title: Not reported
 EPA Region: 09
 Land Type: Private
 Federal Waste Generator Description: Not a generator, verified
 Non-Notifier: Not reported
 Biennial Report Cycle: Not reported
 Accessibility: Not reported
 Active Site Indicator: Not reported
 State District Owner: Not reported
 State District: Not reported
 Mailing Address: 222 SAGE ST
 Mailing City,State,Zip: RENO, NV 89512
 Owner Name: Not reported
 Owner Type: Not reported
 Operator Name: Not reported
 Operator Type: Not reported
 Short-Term Generator Activity: No
 Importer Activity: No
 Mixed Waste Generator: No
 Transporter Activity: No
 Transfer Facility Activity: No
 Recycler Activity with Storage: No
 Small Quantity On-Site Burner Exemption: No
 Smelting Melting and Refining Furnace Exemption: No
 Underground Injection Control: No
 Off-Site Waste Receipt: No

Map ID
 Direction
 Distance
 Elevation

MAP FINDINGS

Site

Database(s)

EDR ID Number
 EPA ID Number

SOUTHERN PACIFIC (Continued)

1001028217

Universal Waste Indicator:	No
Universal Waste Destination Facility:	No
Federal Universal Waste:	No
Active Site Fed-Reg Treatment Storage and Disposal Facility:	Not reported
Active Site Converter Treatment storage and Disposal Facility:	Not reported
Active Site State-Reg Treatment Storage and Disposal Facility:	Not reported
Active Site State-Reg Handler:	---
Federal Facility Indicator:	Not reported
Hazardous Secondary Material Indicator:	NN
Sub-Part K Indicator:	Not reported
Commercial TSD Indicator:	No
Treatment Storage and Disposal Type:	Not reported
2018 GPRA Permit Baseline:	Not on the Baseline
2018 GPRA Renewals Baseline:	Not on the Baseline
Permit Renewals Workload Universe:	Not reported
Permit Workload Universe:	Not reported
Permit Progress Universe:	Not reported
Post-Closure Workload Universe:	Not reported
Closure Workload Universe:	Not reported
202 GPRA Corrective Action Baseline:	No
Corrective Action Workload Universe:	No
Subject to Corrective Action Universe:	No
Non-TSDFs Where RCRA CA has Been Imposed Universe:	No
TSDFs Potentially Subject to CA Under 3004 (u)/(v) Universe:	No
TSDFs Only Subject to CA under Discretionary Auth Universe:	No
Corrective Action Priority Ranking:	No NCAPS ranking
Environmental Control Indicator:	No
Institutional Control Indicator:	No
Human Exposure Controls Indicator:	N/A
Groundwater Controls Indicator:	N/A
Operating TSDF Universe:	Not reported
Full Enforcement Universe:	Not reported
Significant Non-Complier Universe:	No
Unaddressed Significant Non-Complier Universe:	No
Addressed Significant Non-Complier Universe:	No
Significant Non-Complier With a Compliance Schedule Universe:	No
Financial Assurance Required:	Not reported
Handler Date of Last Change:	20020729
Recognized Trader-Importer:	No
Recognized Trader-Exporter:	No
Importer of Spent Lead Acid Batteries:	No
Exporter of Spent Lead Acid Batteries:	No
Recycler Activity Without Storage:	Not reported
Manifest Broker:	Not reported
Sub-Part P Indicator:	No

Handler - Owner Operator:

Owner/Operator Indicator:	Owner
Owner/Operator Name:	SOUTHERN PACIFIC TRANSPORTATION CO
Legal Status:	Private
Date Became Current:	Not reported
Date Ended Current:	Not reported
Owner/Operator Address:	1 MARKET PLZ
Owner/Operator City,State,Zip:	SAN FRANCISCO, CA 94105
Owner/Operator Telephone:	415-541-2559
Owner/Operator Telephone Ext:	Not reported

Map ID
Direction
Distance
Elevation

MAP FINDINGS

Site

Database(s)

EDR ID Number
EPA ID Number

SOUTHERN PACIFIC (Continued)

1001028217

Owner/Operator Fax: Not reported
Owner/Operator Email: Not reported

Historic Generators:
Receive Date: 19970505
Handler Name: SOUTHERN PACIFIC
Federal Waste Generator Description: Not a generator, verified
State District Owner: Not reported
Large Quantity Handler of Universal Waste: No
Recognized Trader Importer: No
Recognized Trader Exporter: No
Spent Lead Acid Battery Importer: No
Spent Lead Acid Battery Exporter: No
Current Record: Yes
Non Storage Recycler Activity: Not reported
Electronic Manifest Broker: Not reported

Receive Date: 19950622
Handler Name: SOUTHERN PACIFIC
Federal Waste Generator Description: Large Quantity Generator
State District Owner: Not reported
Large Quantity Handler of Universal Waste: No
Recognized Trader Importer: No
Recognized Trader Exporter: No
Spent Lead Acid Battery Importer: No
Spent Lead Acid Battery Exporter: No
Current Record: No
Non Storage Recycler Activity: Not reported
Electronic Manifest Broker: Not reported

List of NAICS Codes and Descriptions:
NAICS Codes: No NAICS Codes Found

Facility Has Received Notices of Violation:
Found Violation: No
Agency Which Determined Violation: Not reported
Violation Short Description: Not reported
Date Violation was Determined: Not reported
Actual Return to Compliance Date: Not reported
Return to Compliance Qualifier: Not reported
Violation Responsible Agency: Not reported
Scheduled Compliance Date: Not reported
Enforcement Identifier: Not reported
Date of Enforcement Action: Not reported
Enforcement Responsible Agency: Not reported
Enforcement Docket Number: Not reported
Enforcement Attorney: Not reported
Corrective Action Component: Not reported
Appeal Initiated Date: Not reported
Appeal Resolution Date: Not reported
Disposition Status Date: Not reported
Disposition Status: Not reported
Disposition Status Description: Not reported
Consent/Final Order Sequence Number: Not reported
Consent/Final Order Respondent Name: Not reported
Consent/Final Order Lead Agency: Not reported

Map ID
Direction
Distance
Elevation

MAP FINDINGS

Site

Database(s)

EDR ID Number
EPA ID Number

SOUTHERN PACIFIC (Continued)

1001028217

Enforcement Type: Not reported
Enforcement Responsible Person: Not reported
Enforcement Responsible Sub-Organization: Not reported
SEP Sequence Number: Not reported
SEP Expenditure Amount: Not reported
SEP Scheduled Completion Date: Not reported
SEP Actual Date: Not reported
SEP Defaulted Date: Not reported
SEP Type: Not reported
SEP Type Description: Not reported
Proposed Amount: Not reported
Final Monetary Amount: Not reported
Paid Amount: Not reported
Final Count: Not reported
Final Amount: Not reported

Evaluation Action Summary:

Evaluation Date: 19970505
Evaluation Responsible Agency: State
Found Violation: No
Evaluation Type Description: COMPLIANCE EVALUATION INSPECTION ON-SITE
Evaluation Responsible Person Identifier: R9STA
Evaluation Responsible Sub-Organization: Not reported
Actual Return to Compliance Date: Not reported
Scheduled Compliance Date: Not reported
Date of Request: Not reported
Date Response Received: Not reported
Request Agency: Not reported
Former Citation: Not reported

FINDS:

Registry ID: 110004302647

[Click Here for FRS Facility Detail Report:](#)

Environmental Interest/Information System:

RCRAInfo is a national information system that supports the Resource Conservation and Recovery Act (RCRA) program through the tracking of events and activities related to facilities that generate, transport, and treat, store, or dispose of hazardous waste. RCRAInfo allows RCRA program staff to track the notification, permit, compliance, and corrective action activities required under RCRA.

[Click this hyperlink](#) while viewing on your computer to access additional FINDS: detail in the EDR Site Report.

ECHO:

Envid: 1001028217
Registry ID: 110004302647
DFR URL: <http://echo.epa.gov/detailed-facility-report?fid=110004302647>
Name: SOUTHERN PACIFIC
Address: 222 SAGE ST
City,State,Zip: RENO, NV 89512

Map ID
 Direction
 Distance
 Elevation

MAP FINDINGS

Site

Database(s)

EDR ID Number
 EPA ID Number

F37
SE
1/8-1/4
0.170 mi.
896 ft.

HOOTEN TIRE
1940 E 4TH
RENO, NV 89506
Site 2 of 2 in cluster F

RCRA NonGen / NLR
FINDS
ECHO

1004755123
NVR000000752

Relative:
Higher
Actual:
4474 ft.

RCRA Listings:		20021001
Date Form Received by Agency:		20021001
Handler Name:	HOOTEN TIRE	
Handler Address:		1940 E 4TH
Handler City,State,Zip:		RENO, NV 89506
EPA ID:		NVR000000752
Contact Name:		LUISE HOOTEN
Contact Address:		1940 E 4TH
Contact City,State,Zip:		RENO, NV 89506
Contact Telephone:		702-786-5452
Contact Fax:		Not reported
Contact Email:		Not reported
Contact Title:		Not reported
EPA Region:		09
Land Type:		Private
Federal Waste Generator Description:		Not a generator, verified
Non-Notifier:		Not reported
Biennial Report Cycle:		Not reported
Accessibility:		Not reported
Active Site Indicator:		Not reported
State District Owner:		Not reported
State District:		Not reported
Mailing Address:		1940 E 4TH
Mailing City,State,Zip:		RENO, NV 89506
Owner Name:	LUISE HOOTEN	
Owner Type:		Private
Operator Name:	Not reported	
Operator Type:		Not reported
Short-Term Generator Activity:		No
Importer Activity:		No
Mixed Waste Generator:		No
Transporter Activity:		No
Transfer Facility Activity:		No
Recycler Activity with Storage:		No
Small Quantity On-Site Burner Exemption:		No
Smelting Melting and Refining Furnace Exemption:		No
Underground Injection Control:		No
Off-Site Waste Receipt:		No
Universal Waste Indicator:		No
Universal Waste Destination Facility:		No
Federal Universal Waste:		No
Active Site Fed-Reg Treatment Storage and Disposal Facility:		Not reported
Active Site Converter Treatment storage and Disposal Facility:		Not reported
Active Site State-Reg Treatment Storage and Disposal Facility:		Not reported
Active Site State-Reg Handler:		---
Federal Facility Indicator:		Not reported
Hazardous Secondary Material Indicator:		NN
Sub-Part K Indicator:		Not reported
Commercial TSD Indicator:		No
Treatment Storage and Disposal Type:		Not reported
2018 GPRA Permit Baseline:		Not on the Baseline
2018 GPRA Renewals Baseline:		Not on the Baseline
Permit Renewals Workload Universe:		Not reported

Map ID
 Direction
 Distance
 Elevation

MAP FINDINGS

Site

Database(s)

EDR ID Number
 EPA ID Number

HOOTEN TIRE (Continued)

1004755123

Permit Workload Universe:	Not reported
Permit Progress Universe:	Not reported
Post-Closure Workload Universe:	Not reported
Closure Workload Universe:	Not reported
202 GPRA Corrective Action Baseline:	No
Corrective Action Workload Universe:	No
Subject to Corrective Action Universe:	No
Non-TSDFs Where RCRA CA has Been Imposed Universe:	No
TSDFs Potentially Subject to CA Under 3004 (u)/(v) Universe:	No
TSDFs Only Subject to CA under Discretionary Auth Universe:	No
Corrective Action Priority Ranking:	No NCAPS ranking
Environmental Control Indicator:	No
Institutional Control Indicator:	No
Human Exposure Controls Indicator:	N/A
Groundwater Controls Indicator:	N/A
Operating TSDF Universe:	Not reported
Full Enforcement Universe:	Not reported
Significant Non-Complier Universe:	No
Unaddressed Significant Non-Complier Universe:	No
Addressed Significant Non-Complier Universe:	No
Significant Non-Complier With a Compliance Schedule Universe:	No
Financial Assurance Required:	Not reported
Handler Date of Last Change:	20021107
Recognized Trader-Importer:	No
Recognized Trader-Exporter:	No
Importer of Spent Lead Acid Batteries:	No
Exporter of Spent Lead Acid Batteries:	No
Recycler Activity Without Storage:	Not reported
Manifest Broker:	Not reported
Sub-Part P Indicator:	No

Handler - Owner Operator:

Owner/Operator Indicator:	Owner
Owner/Operator Name:	LUISE HOOTEN
Legal Status:	Private
Date Became Current:	Not reported
Date Ended Current:	Not reported
Owner/Operator Address:	1940 E 4TH
Owner/Operator City,State,Zip:	RENO, NV 89506
Owner/Operator Telephone:	702-786-5452
Owner/Operator Telephone Ext:	Not reported
Owner/Operator Fax:	Not reported
Owner/Operator Email:	Not reported

Historic Generators:

Receive Date:	20021001
Handler Name:	HOOTEN TIRE
Federal Waste Generator Description:	Not a generator, verified
State District Owner:	Not reported
Large Quantity Handler of Universal Waste:	No
Recognized Trader Importer:	No
Recognized Trader Exporter:	No
Spent Lead Acid Battery Importer:	No
Spent Lead Acid Battery Exporter:	No
Current Record:	Yes

Map ID
 Direction
 Distance
 Elevation

MAP FINDINGS

Site

Database(s)

EDR ID Number
 EPA ID Number

HOOTEN TIRE (Continued)

1004755123

Non Storage Recycler Activity:	Not reported
Electronic Manifest Broker:	Not reported
List of NAICS Codes and Descriptions:	
NAICS Codes:	No NAICS Codes Found
Facility Has Received Notices of Violations:	
Violations:	No Violations Found
Evaluation Action Summary:	
Evaluations:	No Evaluations Found

FINDS:

Registry ID: 110004302656

[Click Here for FRS Facility Detail Report:](#)

Environmental Interest/Information System:

RCRAInfo is a national information system that supports the Resource Conservation and Recovery Act (RCRA) program through the tracking of events and activities related to facilities that generate, transport, and treat, store, or dispose of hazardous waste. RCRAInfo allows RCRA program staff to track the notification, permit, compliance, and corrective action activities required under RCRA.

[Click this hyperlink](#) while viewing on your computer to access additional FINDS: detail in the EDR Site Report.

ECHO:

Envid:	1004755123
Registry ID:	110004302656
DFR URL:	http://echo.epa.gov/detailed-facility-report?fid=110004302656
Name:	HOOTEN TIRE
Address:	1940 E 4TH
City,State,Zip:	RENO, NV 89506

**E38
 SW
 1/8-1/4
 0.172 mi.
 906 ft.**

**RSC SERVICE MAILED
 1390 E 4TH ST
 RENO, NV 89512
 Site 4 of 5 in cluster E**

**NV UST U001110481
 N/A**

**Relative:
 Higher
 Actual:
 4484 ft.**

UST:	
Facility ID:	4-000150
Address:	1390 E 4th St
City,State,Zip:	Reno, NV 89512
Tank ID:	1
Tank Status:	PERMANENTLY CLOSED
Tank Capacity:	10000
Tank Substance:	GASOLINE (CONTAINING <= 10% ETHANOL)
Install Date:	03/24/1951
Tank Material:	ASPHALT COATED OR BARE STEEL, NONE
FEDERALLY REGULATED UST:	TRUE
Pipe Material:	GALVANIZED STEEL, NONE
Tank Age:	40
Closed Date:	05/03/1991

Map ID
Direction
Distance
Elevation

MAP FINDINGS

Site

Database(s)

EDR ID Number
EPA ID Number

RSC SERVICE MAILED (Continued)

U001110481

Tank ID: 2
Tank Status: PERMANENTLY CLOSED
Tank Capacity: 10000
Tank Substance: GASOLINE (CONTAINING <= 10% ETHANOL)
Install Date: 03/24/1951
Tank Material: ASPHALT COATED OR BARE STEEL, NONE
FEDERALLY REGULATED UST: TRUE
Pipe Material: GALVANIZED STEEL, NONE
Tank Age: 40
Closed Date: 05/03/1991

Tank ID: 3
Tank Status: PERMANENTLY CLOSED
Tank Capacity: 10000
Tank Substance: DIESEL
Install Date: 03/24/1951
Tank Material: ASPHALT COATED OR BARE STEEL, NONE
FEDERALLY REGULATED UST: TRUE
Pipe Material: GALVANIZED STEEL, NONE
Tank Age: 40
Closed Date: 05/03/1991

Tank ID: 4
Tank Status: PERMANENTLY CLOSED
Tank Capacity: 10000
Tank Substance: DIESEL
Install Date: 03/24/1951
Tank Material: ASPHALT COATED OR BARE STEEL, NONE
FEDERALLY REGULATED UST: TRUE
Pipe Material: GALVANIZED STEEL, NONE
Tank Age: 47
Closed Date: 07/17/1998

E39
SW
1/8-1/4
0.172 mi.
906 ft.

RENO SALVAGE CO.
1390 E 4TH ST.
, NV
Site 5 of 5 in cluster E

NV UST **U003870177**
N/A

Relative:
Higher

NV UST Washoe County:
State ID: 4-000150
Name: RENO SALVAGE CO.
Address: 1390 E 4TH ST.
UST Number: 227
Facility Status: Closed
Number of Tanks: 8
Number of Closed Tanks: 8
Number of Confirmed Releases: 2
Emergency Action: 0
Cleanup Complete: 2
Under Control: 2
Initiated Cleanup: 2
Remediation Ordered: 2

Actual:
4484 ft.

Map ID
 Direction
 Distance
 Elevation

MAP FINDINGS

Site

Database(s)

EDR ID Number
 EPA ID Number

G40	RTC ACCESS PARATRANSIT MAINTENANCE FACILITY	RCRA NonGen / NLR	1000889823
West	600 SUTRO	FINDS	NV0000183913
1/8-1/4	RENO, NV 89512	ECHO	
0.172 mi.			
909 ft.	Site 2 of 2 in cluster G		

Relative:
Higher
Actual:
4486 ft.

RCRA Listings:		
Date Form Received by Agency:		20040812
Handler Name:	CITILIFT	
Handler Address:		600 SUTRO
Handler City,State,Zip:		RENO, NV 89512
EPA ID:		NV0000183913
Contact Name:		KEN SEIDEL
Contact Address:		600 SUTRO
Contact City,State,Zip:		RENO, NV 89512
Contact Telephone:		702-348-0459
Contact Fax:		Not reported
Contact Email:		Not reported
Contact Title:		Not reported
EPA Region:		09
Land Type:		Private
Federal Waste Generator Description:		Not a generator, verified
Non-Notifier:		Not reported
Biennial Report Cycle:		Not reported
Accessibility:		Not reported
Active Site Indicator:		Not reported
State District Owner:		Not reported
State District:		Not reported
Mailing Address:		SUTRO
Mailing City,State,Zip:		RENO, NV 89512
Owner Name:	REGIONAL TRANSPORTATION COMMUNITY	
Owner Type:		Private
Operator Name:	Not reported	
Operator Type:		Not reported
Short-Term Generator Activity:		No
Importer Activity:		No
Mixed Waste Generator:		No
Transporter Activity:		No
Transfer Facility Activity:		No
Recycler Activity with Storage:		No
Small Quantity On-Site Burner Exemption:		No
Smelting Melting and Refining Furnace Exemption:		No
Underground Injection Control:		No
Off-Site Waste Receipt:		No
Universal Waste Indicator:		No
Universal Waste Destination Facility:		No
Federal Universal Waste:		No
Active Site Fed-Reg Treatment Storage and Disposal Facility:		Not reported
Active Site Converter Treatment storage and Disposal Facility:		Not reported
Active Site State-Reg Treatment Storage and Disposal Facility:		Not reported
Active Site State-Reg Handler:		---
Federal Facility Indicator:		Not reported
Hazardous Secondary Material Indicator:		NN
Sub-Part K Indicator:		Not reported
Commercial TSD Indicator:		No
Treatment Storage and Disposal Type:		Not reported
2018 GPRA Permit Baseline:		Not on the Baseline
2018 GPRA Renewals Baseline:		Not on the Baseline
Permit Renewals Workload Universe:		Not reported

Map ID
 Direction
 Distance
 Elevation

MAP FINDINGS

Site

Database(s)

EDR ID Number
 EPA ID Number

RTC ACCESS PARATRANSIT MAINTENANCE FACILITY (Continued)

1000889823

Permit Workload Universe:	Not reported
Permit Progress Universe:	Not reported
Post-Closure Workload Universe:	Not reported
Closure Workload Universe:	Not reported
202 GPRA Corrective Action Baseline:	No
Corrective Action Workload Universe:	No
Subject to Corrective Action Universe:	No
Non-TSDFs Where RCRA CA has Been Imposed Universe:	No
TSDFs Potentially Subject to CA Under 3004 (u)/(v) Universe:	No
TSDFs Only Subject to CA under Discretionary Auth Universe:	No
Corrective Action Priority Ranking:	No NCAPS ranking
Environmental Control Indicator:	No
Institutional Control Indicator:	No
Human Exposure Controls Indicator:	N/A
Groundwater Controls Indicator:	N/A
Operating TSDF Universe:	Not reported
Full Enforcement Universe:	Not reported
Significant Non-Complier Universe:	No
Unaddressed Significant Non-Complier Universe:	No
Addressed Significant Non-Complier Universe:	No
Significant Non-Complier With a Compliance Schedule Universe:	No
Financial Assurance Required:	Not reported
Handler Date of Last Change:	20040812
Recognized Trader-Importer:	No
Recognized Trader-Exporter:	No
Importer of Spent Lead Acid Batteries:	No
Exporter of Spent Lead Acid Batteries:	No
Recycler Activity Without Storage:	Not reported
Manifest Broker:	Not reported
Sub-Part P Indicator:	No

Handler - Owner Operator:

Owner/Operator Indicator:	Owner
Owner/Operator Name:	REGIONAL TRANSPORTATION COMMUNITY
Legal Status:	Private
Date Became Current:	Not reported
Date Ended Current:	Not reported
Owner/Operator Address:	2550 VILLANOVA
Owner/Operator City,State,Zip:	RENO, NV 89502
Owner/Operator Telephone:	702-348-0417
Owner/Operator Telephone Ext:	Not reported
Owner/Operator Fax:	Not reported
Owner/Operator Email:	Not reported

Owner/Operator Indicator:	Owner
Owner/Operator Name:	REGIONAL TRANSPORTATION COMMUNITY
Legal Status:	Private
Date Became Current:	Not reported
Date Ended Current:	Not reported
Owner/Operator Address:	2550 VILLANOVA
Owner/Operator City,State,Zip:	RENO, NV 89502
Owner/Operator Telephone:	702-348-0417
Owner/Operator Telephone Ext:	Not reported
Owner/Operator Fax:	Not reported
Owner/Operator Email:	Not reported

Map ID
Direction
Distance
Elevation

MAP FINDINGS

Site

Database(s)

EDR ID Number
EPA ID Number

RTC ACCESS PARATRANSIT MAINTENANCE FACILITY (Continued)

1000889823

Historic Generators:

Receive Date: 19931215
Handler Name: CITILIFT
Federal Waste Generator Description: Conditionally Exempt Small Quantity Generator
State District Owner: Not reported
Large Quantity Handler of Universal Waste: No
Recognized Trader Importer: No
Recognized Trader Exporter: No
Spent Lead Acid Battery Importer: No
Spent Lead Acid Battery Exporter: No
Current Record: No
Non Storage Recycler Activity: Not reported
Electronic Manifest Broker: Not reported

Receive Date: 20040812
Handler Name: CITILIFT
Federal Waste Generator Description: Not a generator, verified
State District Owner: Not reported
Large Quantity Handler of Universal Waste: No
Recognized Trader Importer: No
Recognized Trader Exporter: No
Spent Lead Acid Battery Importer: No
Spent Lead Acid Battery Exporter: No
Current Record: Yes
Non Storage Recycler Activity: Not reported
Electronic Manifest Broker: Not reported

List of NAICS Codes and Descriptions:

NAICS Codes: No NAICS Codes Found

Facility Has Received Notices of Violation:

Found Violation: No
Agency Which Determined Violation: Not reported
Violation Short Description: Not reported
Date Violation was Determined: Not reported
Actual Return to Compliance Date: Not reported
Return to Compliance Qualifier: Not reported
Violation Responsible Agency: Not reported
Scheduled Compliance Date: Not reported
Enforcement Identifier: Not reported
Date of Enforcement Action: Not reported
Enforcement Responsible Agency: Not reported
Enforcement Docket Number: Not reported
Enforcement Attorney: Not reported
Corrective Action Component: Not reported
Appeal Initiated Date: Not reported
Appeal Resolution Date: Not reported
Disposition Status Date: Not reported
Disposition Status: Not reported
Disposition Status Description: Not reported
Consent/Final Order Sequence Number: Not reported
Consent/Final Order Respondent Name: Not reported
Consent/Final Order Lead Agency: Not reported
Enforcement Type: Not reported
Enforcement Responsible Person: Not reported
Enforcement Responsible Sub-Organization: Not reported

Map ID
Direction
Distance
Elevation

MAP FINDINGS

Site

Database(s)

EDR ID Number
EPA ID Number

RTC ACCESS PARATRANSIT MAINTENANCE FACILITY (Continued)

1000889823

SEP Sequence Number: Not reported
SEP Expenditure Amount: Not reported
SEP Scheduled Completion Date: Not reported
SEP Actual Date: Not reported
SEP Defaulted Date: Not reported
SEP Type: Not reported
SEP Type Description: Not reported
Proposed Amount: Not reported
Final Monetary Amount: Not reported
Paid Amount: Not reported
Final Count: Not reported
Final Amount: Not reported

Found Violation: No
Agency Which Determined Violation: Not reported
Violation Short Description: Not reported
Date Violation was Determined: Not reported
Actual Return to Compliance Date: Not reported
Return to Compliance Qualifier: Not reported
Violation Responsible Agency: Not reported
Scheduled Compliance Date: Not reported
Enforcement Identifier: Not reported
Date of Enforcement Action: Not reported
Enforcement Responsible Agency: Not reported
Enforcement Docket Number: Not reported
Enforcement Attorney: Not reported
Corrective Action Component: Not reported
Appeal Initiated Date: Not reported
Appeal Resolution Date: Not reported
Disposition Status Date: Not reported
Disposition Status: Not reported
Disposition Status Description: Not reported
Consent/Final Order Sequence Number: Not reported
Consent/Final Order Respondent Name: Not reported
Consent/Final Order Lead Agency: Not reported
Enforcement Type: Not reported
Enforcement Responsible Person: Not reported
Enforcement Responsible Sub-Organization: Not reported
SEP Sequence Number: Not reported
SEP Expenditure Amount: Not reported
SEP Scheduled Completion Date: Not reported
SEP Actual Date: Not reported
SEP Defaulted Date: Not reported
SEP Type: Not reported
SEP Type Description: Not reported
Proposed Amount: Not reported
Final Monetary Amount: Not reported
Paid Amount: Not reported
Final Count: Not reported
Final Amount: Not reported

Evaluation Action Summary:
Evaluation Date: 19950501
Evaluation Responsible Agency: State
Found Violation: No
Evaluation Type Description: COMPLIANCE EVALUATION INSPECTION ON-SITE
Evaluation Responsible Person Identifier: R9

Map ID
Direction
Distance
Elevation

MAP FINDINGS

Site

Database(s)

EDR ID Number
EPA ID Number

RTC ACCESS PARATRANSIT MAINTENANCE FACILITY (Continued)

1000889823

Evaluation Responsible Sub-Organization: Not reported
Actual Return to Compliance Date: Not reported
Scheduled Compliance Date: Not reported
Date of Request: Not reported
Date Response Received: Not reported
Request Agency: Not reported
Former Citation: Not reported

Evaluation Date: 20050615
Evaluation Responsible Agency: State Contractor/Grantee
Found Violation: No
Evaluation Type Description: COMPLIANCE EVALUATION INSPECTION ON-SITE
Evaluation Responsible Person Identifier: JENGL
Evaluation Responsible Sub-Organization: WA
Actual Return to Compliance Date: Not reported
Scheduled Compliance Date: Not reported
Date of Request: Not reported
Date Response Received: Not reported
Request Agency: Not reported
Former Citation: Not reported

FINDS:

Registry ID: 110004284970

[Click Here for FRS Facility Detail Report:](#)

Environmental Interest/Information System:

Nevada Facility Profile (NV-FP) system contains facility based, integrated environmental information for the State of Nevada. US National Pollutant Discharge Elimination System (NPDES) module of the Compliance Information System (ICIS) tracks surface water permits issued under the Clean Water Act. Under NPDES, all facilities that discharge pollutants from any point source into waters of the United States are required to obtain a permit. The permit will likely contain limits on what can be discharged, impose monitoring and reporting requirements, and include other provisions to ensure that the discharge does not adversely affect water quality. RCRAInfo is a national information system that supports the Resource Conservation and Recovery Act (RCRA) program through the tracking of events and activities related to facilities that generate, transport, and treat, store, or dispose of hazardous waste. RCRAInfo allows RCRA program staff to track the notification, permit, compliance, and corrective action activities required under RCRA.

[Click this hyperlink](#) while viewing on your computer to access additional FINDS: detail in the EDR Site Report.

ECHO:

Envid: 1000889823
Registry ID: 110004284970
DFR URL: <http://echo.epa.gov/detailed-facility-report?fid=110004284970>
Name: RTC ACCESS PARATRANSIT MAINTENANCE FACILITY
Address: 600 SUTRO
City,State,Zip: RENO, NV 89512

MAP FINDINGS

Map ID
Direction
Distance
Elevation

Site

Database(s)

EDR ID Number
EPA ID Number

I41 **NORTHERN NV FLEET SERVICES INC** **NV UST** **U003731468**
East **2305 E 5TH ST** **NV Financial Assurance** **N/A**
1/8-1/4 **RENO, NV 89512**
0.192 mi.
1014 ft. **Site 1 of 7 in cluster I**

Relative:
Higher
Actual:
4473 ft.

UST:
 Facility ID: 4-001088
 Address: 2305 E 5th St
 City,State,Zip: Reno, NV 89512
 Owner:
 ASSOCIATED FACILITY: Northern NV Fleet Services Inc
 OWNER/OPERATOR NAME: Andrea Tacchino Company
 Owner Address, City, State, Zip: 2215 Pioneer Drive Reno, NV 89509

Tank ID: 6
 Tank Status: TEMPORARILY CLOSED
 Tank Capacity: 2000
 Tank Substance: NEW OIL
 Install Date: 02/01/1988
 Tank Material: ASPHALT COATED OR BARE STEEL, CATHODICALLY PROTECTED (NOT SPECIFIED)
 FEDERALLY REGULATED UST: TRUE
 Pipe Material: BARE STEEL, CATHODICALLY PROTECTED (NOT SPECIFIED)
 Tank Age: 34
 Closed Date: Not reported

Tank ID: 7
 Tank Status: TEMPORARILY CLOSED
 Tank Capacity: 1000
 Tank Substance: USED OIL
 Install Date: 02/01/1988
 Tank Material: ASPHALT COATED OR BARE STEEL, CATHODICALLY PROTECTED (NOT SPECIFIED)
 FEDERALLY REGULATED UST: TRUE
 Pipe Material: BARE STEEL, CATHODICALLY PROTECTED (NOT SPECIFIED)
 Tank Age: 34
 Closed Date: Not reported

FINANCIAL ASSURANCE 3:
 Facility ID: 4-001088
 Name: NORTHERN NV FLEET SERVICES INC
 Address: 2305 E 5TH ST
 City,State,Zip: RENO, NV 89512

I42 **RAMAGE TRUCK REPAIR** **NV UST** **U004274603**
East **2305 E 5TH ST.** **N/A**
1/8-1/4 **, NV**
0.192 mi.
1014 ft. **Site 2 of 7 in cluster I**

Relative:
Higher
Actual:
4473 ft.

NV UST Washoe County:
 State ID: Not reported
 Name: RAMAGE TRUCK REPAIR
 Address: 2305 E 5TH ST.
 UST Number: 949
 Facility Status: Temporarily Closed
 Number of Tanks: 2
 Number of Closed Tanks: 0
 Number of Confirmed Releases: 0
 Emergency Action: 0

Map ID
 Direction
 Distance
 Elevation

MAP FINDINGS

Site

Database(s)

EDR ID Number
 EPA ID Number

RAMAGE TRUCK REPAIR (Continued)

U004274603

Cleanup Complete: 0
 Under Control: 0
 Initiated Cleanup: 0
 Remediation Ordered: 0

43
ESE
1/8-1/4
0.197 mi.
1038 ft.

ALCOA RECYCLING CO INC
1970 E 4TH ST
RENO, NV 89512

RCRA NonGen / NLR

1007111726
NVD986776250

Relative:
Higher

Actual:
4474 ft.

RCRA Listings:
 Date Form Received by Agency: 19940705
 Handler Name: ALCOA RECYCLING CO INC
 Handler Address: 1970 E 4TH ST
 Handler City,State,Zip: RENO, NV 89512
 EPA ID: NVD986776250
 Contact Name: W D BORING
 Contact Address: 5516 LONAS RD STE 200
 Contact City,State,Zip: KNOXVILLE, TN 37909
 Contact Telephone: 615-594-4900
 Contact Fax: Not reported
 Contact Email: Not reported
 Contact Title: Not reported
 EPA Region: 09
 Land Type: Private
 Federal Waste Generator Description: Not a generator, verified
 Non-Notifier: Not reported
 Biennial Report Cycle: Not reported
 Accessibility: Not reported
 Active Site Indicator: Not reported
 State District Owner: Not reported
 State District: Not reported
 Mailing Address: LONAS RD STE 200
 Mailing City,State,Zip: KNOXVILLE, TN 37909
 Owner Name: CORPORATION
 Owner Type: Private
 Operator Name: Not reported
 Operator Type: Not reported
 Short-Term Generator Activity: No
 Importer Activity: No
 Mixed Waste Generator: No
 Transporter Activity: No
 Transfer Facility Activity: No
 Recycler Activity with Storage: No
 Small Quantity On-Site Burner Exemption: No
 Smelting Melting and Refining Furnace Exemption: No
 Underground Injection Control: No
 Off-Site Waste Receipt: No
 Universal Waste Indicator: No
 Universal Waste Destination Facility: No
 Federal Universal Waste: No
 Active Site Fed-Reg Treatment Storage and Disposal Facility: Not reported
 Active Site Converter Treatment storage and Disposal Facility: Not reported
 Active Site State-Reg Treatment Storage and Disposal Facility: Not reported
 Active Site State-Reg Handler: ---
 Federal Facility Indicator: Not reported
 Hazardous Secondary Material Indicator: NN

Map ID
 Direction
 Distance
 Elevation

MAP FINDINGS

Site

Database(s)

EDR ID Number
 EPA ID Number

ALCOA RECYCLING CO INC (Continued)

1007111726

Sub-Part K Indicator:	Not reported
Commercial TSD Indicator:	No
Treatment Storage and Disposal Type:	Not reported
2018 GPRA Permit Baseline:	Not on the Baseline
2018 GPRA Renewals Baseline:	Not on the Baseline
Permit Renewals Workload Universe:	Not reported
Permit Workload Universe:	Not reported
Permit Progress Universe:	Not reported
Post-Closure Workload Universe:	Not reported
Closure Workload Universe:	Not reported
202 GPRA Corrective Action Baseline:	No
Corrective Action Workload Universe:	No
Subject to Corrective Action Universe:	No
Non-TSDFs Where RCRA CA has Been Imposed Universe:	No
TSDFs Potentially Subject to CA Under 3004 (u)/(v) Universe:	No
TSDFs Only Subject to CA under Discretionary Auth Universe:	No
Corrective Action Priority Ranking:	No NCAPS ranking
Environmental Control Indicator:	No
Institutional Control Indicator:	No
Human Exposure Controls Indicator:	N/A
Groundwater Controls Indicator:	N/A
Operating TSDF Universe:	Not reported
Full Enforcement Universe:	Not reported
Significant Non-Complier Universe:	No
Unaddressed Significant Non-Complier Universe:	No
Addressed Significant Non-Complier Universe:	No
Significant Non-Complier With a Compliance Schedule Universe:	No
Financial Assurance Required:	Not reported
Handler Date of Last Change:	20030708
Recognized Trader-Importer:	No
Recognized Trader-Exporter:	No
Importer of Spent Lead Acid Batteries:	No
Exporter of Spent Lead Acid Batteries:	No
Recycler Activity Without Storage:	Not reported
Manifest Broker:	Not reported
Sub-Part P Indicator:	No

Handler - Owner Operator:

Owner/Operator Indicator:	Owner
Owner/Operator Name: CORPORATION	
Legal Status:	Private
Date Became Current:	Not reported
Date Ended Current:	Not reported
Owner/Operator Address:	5516 LONAS RD STE 200
Owner/Operator City,State,Zip:	KNOXVILLE, TN 37909
Owner/Operator Telephone:	615-594-4700
Owner/Operator Telephone Ext:	Not reported
Owner/Operator Fax:	Not reported
Owner/Operator Email:	Not reported

Historic Generators:

Receive Date:	19940705
Handler Name:	ALCOA RECYCLING CO INC
Federal Waste Generator Description:	Not a generator, verified
State District Owner:	Not reported

Map ID
 Direction
 Distance
 Elevation

MAP FINDINGS

Site

Database(s)

EDR ID Number
 EPA ID Number

ALCOA RECYCLING CO INC (Continued)

1007111726

Large Quantity Handler of Universal Waste:	No
Recognized Trader Importer:	No
Recognized Trader Exporter:	No
Spent Lead Acid Battery Importer:	No
Spent Lead Acid Battery Exporter:	No
Current Record:	Yes
Non Storage Recycler Activity:	Not reported
Electronic Manifest Broker:	Not reported

List of NAICS Codes and Descriptions:

NAICS Codes:	No NAICS Codes Found
--------------	----------------------

Facility Has Received Notices of Violation:

Found Violation:	No
Agency Which Determined Violation:	Not reported
Violation Short Description:	Not reported
Date Violation was Determined:	Not reported
Actual Return to Compliance Date:	Not reported
Return to Compliance Qualifier:	Not reported
Violation Responsible Agency:	Not reported
Scheduled Compliance Date:	Not reported
Enforcement Identifier:	Not reported
Date of Enforcement Action:	Not reported
Enforcement Responsible Agency:	Not reported
Enforcement Docket Number:	Not reported
Enforcement Attorney:	Not reported
Corrective Action Component:	Not reported
Appeal Initiated Date:	Not reported
Appeal Resolution Date:	Not reported
Disposition Status Date:	Not reported
Disposition Status:	Not reported
Disposition Status Description:	Not reported
Consent/Final Order Sequence Number:	Not reported
Consent/Final Order Respondent Name:	Not reported
Consent/Final Order Lead Agency:	Not reported
Enforcement Type:	Not reported
Enforcement Responsible Person:	Not reported
Enforcement Responsible Sub-Organization:	Not reported
SEP Sequence Number:	Not reported
SEP Expenditure Amount:	Not reported
SEP Scheduled Completion Date:	Not reported
SEP Actual Date:	Not reported
SEP Defaulted Date:	Not reported
SEP Type:	Not reported
SEP Type Description:	Not reported
Proposed Amount:	Not reported
Final Monetary Amount:	Not reported
Paid Amount:	Not reported
Final Count:	Not reported
Final Amount:	Not reported

Evaluation Action Summary:

Evaluation Date:	19941026
Evaluation Responsible Agency:	State
Found Violation:	No
Evaluation Type Description:	COMPLIANCE EVALUATION INSPECTION ON-SITE

Map ID
Direction
Distance
Elevation

MAP FINDINGS

Site

Database(s)

EDR ID Number
EPA ID Number

ALCOA RECYCLING CO INC (Continued)

1007111726

Evaluation Responsible Person Identifier: R9
Evaluation Responsible Sub-Organization: Not reported
Actual Return to Compliance Date: Not reported
Scheduled Compliance Date: Not reported
Date of Request: Not reported
Date Response Received: Not reported
Request Agency: Not reported
Former Citation: Not reported

44
SSW
1/8-1/4
0.200 mi.
1056 ft.

RENO SALVAGE CO
301 MONTELLO ST
RENO, NV 89512

NV UST 1000638387
N/A

Relative:
Higher
Actual:
4483 ft.

UST:
Facility ID: 4-000151
Address: 301 Montello St
City,State,Zip: Reno, NV 89512
Tank ID: 1
Tank Status: PERMANENTLY CLOSED
Tank Capacity: 1000
Tank Substance: DIESEL
Install Date: 03/24/1971
Tank Material: ASPHALT COATED OR BARE STEEL, CATHODICALLY PROTECTED (NOT SPECIFIED)
FEDERALLY REGULATED UST: TRUE
Pipe Material: GALVANIZED STEEL, NONE
Tank Age: 21
Closed Date: 09/01/1992

Tank ID: 2
Tank Status: PERMANENTLY CLOSED
Tank Capacity: 1000
Tank Substance: GASOLINE (CONTAINING <= 10% ETHANOL)
Install Date: 03/24/1971
Tank Material: ASPHALT COATED OR BARE STEEL, NONE
FEDERALLY REGULATED UST: TRUE
Pipe Material: GALVANIZED STEEL, NONE
Tank Age: 28
Closed Date: 12/21/1999

Tank ID: 3
Tank Status: PERMANENTLY CLOSED
Tank Capacity: 500
Tank Substance: GASOLINE (CONTAINING <= 10% ETHANOL)
Install Date: 03/23/1966
Tank Material: ASPHALT COATED OR BARE STEEL, CATHODICALLY PROTECTED (NOT SPECIFIED)
FEDERALLY REGULATED UST: TRUE
Pipe Material: GALVANIZED STEEL, NONE
Tank Age: 26
Closed Date: 09/01/1992

Tank ID: 4
Tank Status: PERMANENTLY CLOSED
Tank Capacity: 500
Tank Substance: GASOLINE (CONTAINING <= 10% ETHANOL)
Install Date: 03/23/1956

Map ID
Direction
Distance
Elevation

MAP FINDINGS

Site

Database(s)

EDR ID Number
EPA ID Number

RENO SALVAGE CO (Continued)

1000638387

Tank Material: ASPHALT COATED OR BARE STEEL, CATHODICALLY PROTECTED (NOT SPECIFIED)
FEDERALLY REGULATED UST: TRUE
Pipe Material: GALVANIZED STEEL, NONE
Tank Age: 36
Closed Date: 09/01/1992

J45
South
1/8-1/4
0.212 mi.
1117 ft.

ALLIED PETROLEUM CO INC
1580 E COMMERCIAL ROW
RENO, NV 89512

NV UST **U001152776**
N/A

Site 1 of 3 in cluster J

Relative:
Lower

UST:

Actual:
4469 ft.

Facility ID: 4-000004
Address: 1580 E Commercial Row
City, State, Zip: Reno, NV 89512
Tank ID: 1
Tank Status: PERMANENTLY CLOSED
Tank Capacity: 8000
Tank Substance: KEROSENE
Install Date: 04/29/1982
Tank Material: ASPHALT COATED OR BARE STEEL, NONE
FEDERALLY REGULATED UST: TRUE
Pipe Material: GALVANIZED STEEL, NONE
Tank Age: 40
Closed Date: 01/01/2000

Tank ID: 2
Tank Status: PERMANENTLY CLOSED
Tank Capacity: 12000
Tank Substance: DIESEL
Install Date: 04/29/1982
Tank Material: ASPHALT COATED OR BARE STEEL, NONE
FEDERALLY REGULATED UST: TRUE
Pipe Material: GALVANIZED STEEL, NONE
Tank Age: 40
Closed Date: 01/01/2000

Tank ID: 3
Tank Status: PERMANENTLY CLOSED
Tank Capacity: 8000
Tank Substance: GASOLINE (CONTAINING <= 10% ETHANOL)
Install Date: 04/29/1982
Tank Material: ASPHALT COATED OR BARE STEEL, NONE
FEDERALLY REGULATED UST: TRUE
Pipe Material: GALVANIZED STEEL, NONE
Tank Age: 40
Closed Date: 01/01/2000

Tank ID: 4
Tank Status: PERMANENTLY CLOSED
Tank Capacity: 8000
Tank Substance: GASOLINE (CONTAINING <= 10% ETHANOL)
Install Date: 04/29/1982
Tank Material: ASPHALT COATED OR BARE STEEL, NONE
FEDERALLY REGULATED UST: TRUE
Pipe Material: GALVANIZED STEEL, NONE
Tank Age: 40

Map ID
Direction
Distance
Elevation

MAP FINDINGS

Site

Database(s)

EDR ID Number
EPA ID Number

ALLIED PETROLEUM CO INC (Continued)

U001152776

Closed Date: 01/01/2000

Tank ID: 5
Tank Status: PERMANENTLY CLOSED
Tank Capacity: 5000
Tank Substance: GASOLINE (CONTAINING <= 10% ETHANOL)
Install Date: 04/29/1982
Tank Material: ASPHALT COATED OR BARE STEEL, NONE
FEDERALLY REGULATED UST: TRUE
Pipe Material: GALVANIZED STEEL, NONE
Tank Age: 40
Closed Date: 01/01/2000

Tank ID: 6
Tank Status: PERMANENTLY CLOSED
Tank Capacity: 10000
Tank Substance: OTHER
Install Date: 04/29/1982
Tank Material: ASPHALT COATED OR BARE STEEL, NONE
FEDERALLY REGULATED UST: TRUE
Pipe Material: GALVANIZED STEEL, NONE
Tank Age: 40
Closed Date: 01/01/2000

Tank ID: 7
Tank Status: PERMANENTLY CLOSED
Tank Capacity: 5000
Tank Substance: OTHER
Install Date: 04/29/1982
Tank Material: ASPHALT COATED OR BARE STEEL, NONE
FEDERALLY REGULATED UST: TRUE
Pipe Material: GALVANIZED STEEL, NONE
Tank Age: 40
Closed Date: 01/01/2000

Tank ID: 8
Tank Status: PERMANENTLY CLOSED
Tank Capacity: 5000
Tank Substance: OTHER
Install Date: 04/29/1982
Tank Material: ASPHALT COATED OR BARE STEEL, NONE
FEDERALLY REGULATED UST: TRUE
Pipe Material: GALVANIZED STEEL, NONE
Tank Age: 40
Closed Date: 01/01/2000

J46
South
1/8-1/4
0.214 mi.
1130 ft.

RENO BULK PLANT
1575 E COMMERCIAL ROW
RENO, NV 89512
Site 2 of 3 in cluster J

NV UST **U003543973**
NV Financial Assurance **N/A**

Relative:
Lower
Actual:
4468 ft.

UST:
Facility ID: 4-000511
Address: 1575 E Commercial Row
City,State,Zip: Reno, NV 89512

Owner:

Map ID
Direction
Distance
Elevation

MAP FINDINGS

Site

Database(s)

EDR ID Number
EPA ID Number

RENO BULK PLANT (Continued)

U003543973

ASSOCIATED FACILITY: Reno Bulk Plant
OWNER/OPERATOR NAME: Sergio Jaramillo
Owner Address, City, State, Zip: 1575 E Commercial Row Reno, NV 89512

Tank ID: 1
Tank Status: CURRENTLY IN USE
Tank Capacity: 6000
Tank Substance: NEW OIL
Install Date: 06/18/1985
Tank Material: FIBERGLASS REINFORCED PLASTIC, NONE
FEDERALLY REGULATED UST: TRUE
Pipe Material: FIBERGLASS REINFORCED PLASTIC, NONE
Tank Age: 37
Closed Date: Not reported

Tank ID: 2
Tank Status: CURRENTLY IN USE
Tank Capacity: 6000
Tank Substance: NEW OIL
Install Date: 06/18/1985
Tank Material: FIBERGLASS REINFORCED PLASTIC, NONE
FEDERALLY REGULATED UST: TRUE
Pipe Material: FIBERGLASS REINFORCED PLASTIC, NONE
Tank Age: 37
Closed Date: Not reported

Tank ID: 3
Tank Status: CURRENTLY IN USE
Tank Capacity: 6000
Tank Substance: NEW OIL
Install Date: 06/18/1985
Tank Material: FIBERGLASS REINFORCED PLASTIC, NONE
FEDERALLY REGULATED UST: TRUE
Pipe Material: FIBERGLASS REINFORCED PLASTIC, NONE
Tank Age: 37
Closed Date: Not reported

Tank ID: 4
Tank Status: PERMANENTLY CLOSED
Tank Capacity: 10000
Tank Substance: GASOLINE (CONTAINING <= 10% ETHANOL)
Install Date: 01/01/1960
Tank Material: ASPHALT COATED OR BARE STEEL, NONE
FEDERALLY REGULATED UST: TRUE
Pipe Material: GALVANIZED STEEL, NONE
Tank Age: 36
Closed Date: 08/16/1996

Tank ID: 5
Tank Status: PERMANENTLY CLOSED
Tank Capacity: 550
Tank Substance: HEATING OIL
Install Date: 02/24/1950
Tank Material: ASPHALT COATED OR BARE STEEL, NONE
FEDERALLY REGULATED UST: TRUE
Pipe Material: COPPER, NONE
Tank Age: 46

Map ID
Direction
Distance
Elevation

MAP FINDINGS

Site

Database(s)

EDR ID Number
EPA ID Number

RENO BULK PLANT (Continued)

U003543973

Closed Date: 08/16/1996

NV UST Washoe County:

State ID: 4-000414,511
Name: CASAZZA OIL
Address: 1575 E COMMERCIAL ROW
UST Number: 515
Facility Status: Open
Number of Tanks: 4
Number of Closed Tanks: 1
Number of Confirmed Releases: 0
Emergency Action: 0
Cleanup Complete: 0
Under Control: 0
Initiated Cleanup: 0
Remediation Ordered: 0

FINANCIAL ASSURANCE 3:

Facility ID: 4-000511
Name: RENO BULK PLANT
Address: 1575 E COMMERCIAL ROW
City,State,Zip: RENO, NV 89512

J47
South
1/8-1/4
0.214 mi.
1130 ft.

HUNT & SONS INC
1575 E COMMERCIAL ROW
RENO, NV 89512

RCRA-VSQG 1018158765
NVR000091116

Site 3 of 3 in cluster J

Relative:
Lower
Actual:
4468 ft.

RCRA Listings:
Date Form Received by Agency: 20150723
Handler Name: HUNT & SONS INC
Handler Address: 1575 E COMMERCIAL ROW
Handler City,State,Zip: RENO, NV 89512
EPA ID: NVR000091116
Contact Name: PAT E WEBSTER
Contact Address: 5750 S WATT AVE
Contact City,State,Zip: SACRAMENTO, CA 95829
Contact Telephone: 916-383-4868
Contact Fax: Not reported
Contact Email: PWEBSTER@HUNTSONS.COM
Contact Title: OPERATIONS MANAGER
EPA Region: 09
Land Type: Private
Federal Waste Generator Description: Conditionally Exempt Small Quantity Generator
Non-Notifier: Not reported
Biennial Report Cycle: Not reported
Accessibility: Not reported
Active Site Indicator: Handler Activities
State District Owner: Not reported
State District: Not reported
Mailing Address: PO BOX 277670
Mailing City,State,Zip: SACRAMENTO, CA 95827
Owner Name: SERGIO JARAMILLO
Owner Type: Private
Operator Name: HUNT & SONS INC
Operator Type: Private

Map ID
 Direction
 Distance
 Elevation

MAP FINDINGS

Site

Database(s)

EDR ID Number
 EPA ID Number

HUNT & SONS INC (Continued)

1018158765

Short-Term Generator Activity:	No
Importer Activity:	No
Mixed Waste Generator:	No
Transporter Activity:	No
Transfer Facility Activity:	No
Recycler Activity with Storage:	No
Small Quantity On-Site Burner Exemption:	No
Smelting Melting and Refining Furnace Exemption:	No
Underground Injection Control:	No
Off-Site Waste Receipt:	No
Universal Waste Indicator:	No
Universal Waste Destination Facility:	No
Federal Universal Waste:	No
Active Site Fed-Reg Treatment Storage and Disposal Facility:	Not reported
Active Site Converter Treatment storage and Disposal Facility:	Not reported
Active Site State-Reg Treatment Storage and Disposal Facility:	Not reported
Active Site State-Reg Handler:	---
Federal Facility Indicator:	Not reported
Hazardous Secondary Material Indicator:	NN
Sub-Part K Indicator:	Not reported
Commercial TSD Indicator:	No
Treatment Storage and Disposal Type:	Not reported
2018 GPRA Permit Baseline:	Not on the Baseline
2018 GPRA Renewals Baseline:	Not on the Baseline
Permit Renewals Workload Universe:	Not reported
Permit Workload Universe:	Not reported
Permit Progress Universe:	Not reported
Post-Closure Workload Universe:	Not reported
Closure Workload Universe:	Not reported
202 GPRA Corrective Action Baseline:	No
Corrective Action Workload Universe:	No
Subject to Corrective Action Universe:	No
Non-TSDFs Where RCRA CA has Been Imposed Universe:	No
TSDFs Potentially Subject to CA Under 3004 (u)/(v) Universe:	No
TSDFs Only Subject to CA under Discretionary Auth Universe:	No
Corrective Action Priority Ranking:	No NCAPS ranking
Environmental Control Indicator:	No
Institutional Control Indicator:	No
Human Exposure Controls Indicator:	N/A
Groundwater Controls Indicator:	N/A
Operating TSDF Universe:	Not reported
Full Enforcement Universe:	Not reported
Significant Non-Complier Universe:	No
Unaddressed Significant Non-Complier Universe:	No
Addressed Significant Non-Complier Universe:	No
Significant Non-Complier With a Compliance Schedule Universe:	No
Financial Assurance Required:	Not reported
Handler Date of Last Change:	20150727
Recognized Trader-Importer:	No
Recognized Trader-Exporter:	No
Importer of Spent Lead Acid Batteries:	No
Exporter of Spent Lead Acid Batteries:	No
Recycler Activity Without Storage:	Not reported
Manifest Broker:	Not reported
Sub-Part P Indicator:	No

Map ID
Direction
Distance
Elevation

MAP FINDINGS

Site

Database(s)

EDR ID Number
EPA ID Number

HUNT & SONS INC (Continued)

1018158765

Hazardous Waste Summary:

Waste Code: D001
Waste Description: IGNITABLE WASTE

Handler - Owner Operator:

Owner/Operator Indicator: Owner
Owner/Operator Name: SERGIO JARAMILLO
Legal Status: Private
Date Became Current: 19960410
Date Ended Current: Not reported
Owner/Operator Address: PO BOX 7154
Owner/Operator City,State,Zip: RENO, NV 89510
Owner/Operator Telephone: 775-223-1282
Owner/Operator Telephone Ext: Not reported
Owner/Operator Fax: Not reported
Owner/Operator Email: Not reported

Owner/Operator Indicator: Operator
Owner/Operator Name: HUNT & SONS INC
Legal Status: Private
Date Became Current: 20150201
Date Ended Current: Not reported
Owner/Operator Address: Not reported
Owner/Operator City,State,Zip: Not reported
Owner/Operator Telephone: Not reported
Owner/Operator Telephone Ext: Not reported
Owner/Operator Fax: Not reported
Owner/Operator Email: Not reported

Historic Generators:

Receive Date: 20150723
Handler Name: HUNT & SONS INC
Federal Waste Generator Description: Conditionally Exempt Small Quantity Generator
State District Owner: Not reported
Large Quantity Handler of Universal Waste: No
Recognized Trader Importer: No
Recognized Trader Exporter: No
Spent Lead Acid Battery Importer: No
Spent Lead Acid Battery Exporter: No
Current Record: Yes
Non Storage Recycler Activity: Not reported
Electronic Manifest Broker: Not reported

List of NAICS Codes and Descriptions:

NAICS Code: 454310
NAICS Description: FUEL DEALERS

Facility Has Received Notices of Violations:

Violations: No Violations Found

Evaluation Action Summary:

Evaluations: No Evaluations Found

MAP FINDINGS

Map ID
 Direction
 Distance
 Elevation

Site

Database(s)

EDR ID Number
 EPA ID Number

48
SSW
1/8-1/4
0.214 mi.
1130 ft.

J & B SWEEPING
SAGE AND COMMERCIAL
WASHOE (County), NV

NV SHWS **S123190008**
N/A

Relative:
Higher
Actual:
4474 ft.

SHWS:
 Name: J & B SWEEPING
 Address: SAGE AND COMMERCIAL
 City,State,Zip: NV
 Facility ID: D-001279
 Date Release Reported to NDEP: 8/18/1998
 Program: non-LUST Corrective Action
 NDEP Case Officer: Archive
 Location of Paper File: WCDHD: Reno
 Type of Media Impacted: Soil
 Event: Confirmed Release
Date of Closure: Not reported
 Regulatory Type of Closure: Not reported
 Contaminant: Motor Oil

K49
SE
1/8-1/4
0.215 mi.
1137 ft.

AMERICAN READY MIX
1725 E COMMERCIAL ROW
, NV

NV UST **1001529795**
N/A

Site 1 of 7 in cluster K

Relative:
Lower
Actual:
4463 ft.

NV UST Washoe County:
 State ID: Not reported
 Name: AMERICAN READY MIX
 Address: 1725 E COMMERCIAL ROW
 UST Number: 372
 Facility Status: Closed
 Number of Tanks: 2
 Number of Closed Tanks: 2
 Number of Confirmed Releases: 1
 Emergency Action: 0
 Cleanup Complete: 1
 Under Control: 1
 Initiated Cleanup: 1
 Remediation Ordered: 1

K50
SE
1/8-1/4
0.215 mi.
1137 ft.

AMERICAN READY-MIX INC
1725 E COMMERCIAL ROW
RENO, NV 89512

NV UST **U001153171**
N/A

Site 2 of 7 in cluster K

Relative:
Lower
Actual:
4463 ft.

UST:
 Facility ID: 4-000763
 Address: 1725 E Commercial Row
 City,State,Zip: Reno, NV 89512
 Tank ID: 1
 Tank Status: PERMANENTLY CLOSED
 Tank Capacity: 1000
 Tank Substance: DIESEL
 Install Date: 03/21/1976
 Tank Material: ASPHALT COATED OR BARE STEEL, NONE

Map ID
Direction
Distance
Elevation

MAP FINDINGS

Site

Database(s)

EDR ID Number
EPA ID Number

AMERICAN READY-MIX INC (Continued)

U001153171

FEDERALLY REGULATED UST: TRUE
Pipe Material: GALVANIZED STEEL, NONE
Tank Age: 46
Closed Date: 01/01/2000

Tank ID: 2
Tank Status: PERMANENTLY CLOSED
Tank Capacity: 500
Tank Substance: GASOLINE (CONTAINING <= 10% ETHANOL)
Install Date: 03/21/1976
Tank Material: ASPHALT COATED OR BARE STEEL, NONE
FEDERALLY REGULATED UST: TRUE
Pipe Material: GALVANIZED STEEL, NONE
Tank Age: 15
Closed Date: 06/20/1991

L51
WSW
1/8-1/4
0.220 mi.
1159 ft.

FUNDIS CO/NEVADA-CAL TRANS
1285 E 6TH ST
RENO, NV 89512
Site 1 of 4 in cluster L

NV UST U001153033
N/A

Relative:
Higher
Actual:
4486 ft.

UST:
Facility ID: 4-000105
Address: 1285 E 6th St
City,State,Zip: Reno, NV 89512
Tank ID: 1
Tank Status: PERMANENTLY CLOSED
Tank Capacity: 10000
Tank Substance: DIESEL
Install Date: 01/16/1982
Tank Material: ASPHALT COATED OR BARE STEEL, NONE
FEDERALLY REGULATED UST: TRUE
Pipe Material: GALVANIZED STEEL, NONE
Tank Age: 9
Closed Date: 12/26/1991

Tank ID: 1
Tank Status: PERMANENTLY CLOSED
Tank Capacity: 10000
Tank Substance: DIESEL
Install Date: 01/02/1957
Tank Material: ASPHALT COATED OR BARE STEEL, NONE
FEDERALLY REGULATED UST: TRUE
Pipe Material: NONE, UNKNOWN
Tank Age: 65
Closed Date: 01/01/2000

Tank ID: 2
Tank Status: PERMANENTLY CLOSED
Tank Capacity: 1000
Tank Substance: OTHER
Install Date: 01/01/1977
Tank Material: FIBERGLASS REINFORCED PLASTIC, NONE
FEDERALLY REGULATED UST: TRUE
Pipe Material: GALVANIZED STEEL, NONE
Tank Age: 14
Closed Date: 12/26/1991

Map ID
Direction
Distance
Elevation

MAP FINDINGS

Site

Database(s)

EDR ID Number
EPA ID Number

FUNDIS CO/NEVADA-CAL TRANS (Continued)

U001153033

Tank ID: 3
Tank Status: PERMANENTLY CLOSED
Tank Capacity: 1000
Tank Substance: OTHER
Install Date: 01/01/1977
Tank Material: FIBERGLASS REINFORCED PLASTIC, NONE
FEDERALLY REGULATED UST: TRUE
Pipe Material: GALVANIZED STEEL, NONE
Tank Age: 14
Closed Date: 12/26/1991

L52
WSW
1/8-1/4
0.220 mi.
1159 ft.

FUNDIS CO. NV/CA TRANS.
1285 E 6TH ST.
, NV
Site 2 of 4 in cluster L

NV UST U003723301
N/A

Relative:
Higher
Actual:
4486 ft.

NV UST Washoe County:
State ID: 4-000516,105
Name: FUNDIS CO. NV/CA TRANS.
Address: 1285 E 6TH ST.
UST Number: 268
Facility Status: Closed
Number of Tanks: 3
Number of Closed Tanks: 3
Number of Confirmed Releases: 1
Emergency Action: 0
Cleanup Complete: 1
Under Control: 1
Initiated Cleanup: 1
Remediation Ordered: 1

K53
SE
1/8-1/4
0.223 mi.
1176 ft.

CITY OF RENO-CORP YARD
1640 E COMMERCIAL ROW
, NV
Site 3 of 7 in cluster K

NV UST U003870132
N/A

Relative:
Lower
Actual:
4464 ft.

NV UST Washoe County:
State ID: 4-000701
Name: CITY OF RENO-CORP YARD
Address: 1640 E COMMERCIAL ROW
UST Number: 387**
Facility Status: Closed
Number of Tanks: 22
Number of Closed Tanks: 22
Number of Confirmed Releases: 2
Emergency Action: 0
Cleanup Complete: 2
Under Control: 2
Initiated Cleanup: 2
Remediation Ordered: 2

Map ID
Direction
Distance
Elevation

MAP FINDINGS

Site

Database(s)

EDR ID Number
EPA ID Number

K54
SE
1/8-1/4
0.223 mi.
1176 ft.

CITY OF RENO ENV CONTROL
1640 EAST COMMERCIAL ROW
RENO, NV

NV SHWS **S107601346**
NV HMRI **N/A**

Site 4 of 7 in cluster K

Relative:
Lower

SHWS:

Actual:
4464 ft.

Name: RENO MAINTENANCE YARD
Address: 1640 EAST COMMERCIAL ROW
City,State,Zip: RENO, NV
Facility ID: 4-000701
Date Release Reported to NDEP: 9/18/1998
Program: Not reported
NDEP Case Officer: Not reported
Location of Paper File: NDEP: CC-Storage
Type of Media Impacted: Soil
Event: Not reported
Date of Closure: 7/13/1999
Regulatory Type of Closure: NAC 459 A-K
Contaminant: Gasoline

Name: RENO MAINTENANCE YARD
Address: 1640 EAST COMMERCIAL ROW
City,State,Zip: RENO, NV
Facility ID: 4-000701
Date Release Reported to NDEP: 4/18/2002
Program: Not reported
NDEP Case Officer: Not reported
Location of Paper File: NDEP: CC-Storage
Type of Media Impacted: Soil
Event: Not reported
Date of Closure: 12/19/2002
Regulatory Type of Closure: NAC 445A A-K
Contaminant: TPH

Name: RENO MAINTENANCE YARD
Address: 1640 EAST COMMERCIAL ROW
City,State,Zip: RENO, NV
Facility ID: 4-000701
Date Release Reported to NDEP: 3/23/2000
Program: Not reported
NDEP Case Officer: Not reported
Location of Paper File: NDEP: CC-Storage
Type of Media Impacted: Soil
Event: Not reported
Date of Closure: 2/15/2001
Regulatory Type of Closure: NAC 445A A-K
Contaminant: Other

HMRI:

Facility Id: 6031
Case Number: 107-21-1
Quantity: 80 GAL
Chemical Name: DE-ICER
Contact Name: FLANSBERG,JOHN
Facility Contact2: FLANSBERG,JOHN
Facility Contact3: Not reported
Phone Number 1: (775)334-2243
Phone Type 1: W

Map ID
Direction
Distance
Elevation

MAP FINDINGS

Site

Database(s)

EDR ID Number
EPA ID Number

CITY OF RENO ENV CONTROL (Continued)

S107601346

Phone Number 2: (775)291-6171
Phone Type 2: C
Phone Number 3: Not reported
Phone Type 3: Not reported

Facility Id: 6031
Case Number: 7647-01-0
Quantity: 5 GAL
Chemical Name: MURIATIC ACID
Contact Name: FLANSBERG,JOHN
Facility Contact2: FLANSBERG,JOHN
Facility Contact3: Not reported
Phone Number 1: (775)334-2243
Phone Type 1: W
Phone Number 2: (775)291-6171
Phone Type 2: C
Phone Number 3: Not reported
Phone Type 3: Not reported

Facility Id: 6031
Case Number: 2008-39-1
Quantity: 22 GAL
Chemical Name: WEEDAR 64
Contact Name: FLANSBERG,JOHN
Facility Contact2: FLANSBERG,JOHN
Facility Contact3: Not reported
Phone Number 1: (775)334-2243
Phone Type 1: W
Phone Number 2: (775)291-6171
Phone Type 2: C
Phone Number 3: Not reported
Phone Type 3: Not reported

Facility Id: 6031
Case Number: 74-86-2
Quantity: 2660 CFT
Chemical Name: ACETYLENE
Contact Name: FLANSBERG,JOHN
Facility Contact2: FLANSBERG,JOHN
Facility Contact3: Not reported
Phone Number 1: (775)334-2243
Phone Type 1: W
Phone Number 2: (775)291-6171
Phone Type 2: C
Phone Number 3: Not reported
Phone Type 3: Not reported

Facility Id: 6031
Case Number: 2008-39-1
Quantity: 22 GAL
Chemical Name: WEEDAR 64
Contact Name: FLANSBERG,JOHN
Facility Contact2: FLANSBERG,JOHN
Facility Contact3: Not reported
Phone Number 1: (775)334-2243
Phone Type 1: W
Phone Number 2: (775)291-6171

Map ID
Direction
Distance
Elevation

MAP FINDINGS

Site

Database(s)

EDR ID Number
EPA ID Number

CITY OF RENO ENV CONTROL (Continued)

S107601346

Phone Type 2: C
Phone Number 3: Not reported
Phone Type 3: Not reported

Facility Id: 6031
Case Number: 74-86-2
Quantity: 2660 CFT
Chemical Name: ACETYLENE
Contact Name: FLANSBERG,JOHN
Facility Contact2: FLANSBERG,JOHN
Facility Contact3: Not reported
Phone Number 1: (775)334-2243
Phone Type 1: W
Phone Number 2: (775)291-6171
Phone Type 2: C
Phone Number 3: Not reported
Phone Type 3: Not reported

Facility Id: 6031
Case Number: 8006-61-9
Quantity: 12060 GAL
Chemical Name: GASOLINE
Contact Name: FLANSBERG,JOHN
Facility Contact2: FLANSBERG,JOHN
Facility Contact3: Not reported
Phone Number 1: (775)334-2243
Phone Type 1: W
Phone Number 2: (775)291-6171
Phone Type 2: C
Phone Number 3: Not reported
Phone Type 3: Not reported

Facility Id: 6031
Case Number: 64741-41-9
Quantity: 72 GAL
Chemical Name: SAFETY-KLEEN SOLVENT
Contact Name: FLANSBERG,JOHN
Facility Contact2: FLANSBERG,JOHN
Facility Contact3: Not reported
Phone Number 1: (775)334-2243
Phone Type 1: W
Phone Number 2: (775)291-6171
Phone Type 2: C
Phone Number 3: Not reported
Phone Type 3: Not reported

Facility Id: 6031
Case Number: 303-00-0
Quantity: 550 GAL
Chemical Name: WASTE OIL
Contact Name: FLANSBERG,JOHN
Facility Contact2: FLANSBERG,JOHN
Facility Contact3: Not reported
Phone Number 1: (775)334-2243
Phone Type 1: W
Phone Number 2: (775)291-6171
Phone Type 2: C

Map ID
Direction
Distance
Elevation

MAP FINDINGS

Site

Database(s)

EDR ID Number
EPA ID Number

CITY OF RENO ENV CONTROL (Continued)

S107601346

Phone Number 3: Not reported
Phone Type 3: Not reported

Facility Id: 6031
Case Number: 303-00-0
Quantity: 550 GAL
Chemical Name: WASTE OIL
Contact Name: FLANSBERG,JOHN
Facility Contact2: FLANSBERG,JOHN
Facility Contact3: Not reported
Phone Number 1: (775)334-2243
Phone Type 1: W
Phone Number 2: (775)291-6171
Phone Type 2: C
Phone Number 3: Not reported
Phone Type 3: Not reported

Facility Id: 6031
Case Number: 64741-41-9
Quantity: 72 GAL
Chemical Name: SAFETY-KLEEN SOLVENT
Contact Name: FLANSBERG,JOHN
Facility Contact2: FLANSBERG,JOHN
Facility Contact3: Not reported
Phone Number 1: (775)334-2243
Phone Type 1: W
Phone Number 2: (775)291-6171
Phone Type 2: C
Phone Number 3: Not reported
Phone Type 3: Not reported

Facility Id: 6031
Case Number: 7782-44-7
Quantity: 2194 CFT
Chemical Name: OXYGEN
Contact Name: FLANSBERG,JOHN
Facility Contact2: FLANSBERG,JOHN
Facility Contact3: Not reported
Phone Number 1: (775)334-2243
Phone Type 1: W
Phone Number 2: (775)291-6171
Phone Type 2: C
Phone Number 3: Not reported
Phone Type 3: Not reported

Facility Id: 6031
Case Number: 74-98-6
Quantity: 300 LBS
Chemical Name: PROPANE
Contact Name: FLANSBERG,JOHN
Facility Contact2: FLANSBERG,JOHN
Facility Contact3: Not reported
Phone Number 1: (775)334-2243
Phone Type 1: W
Phone Number 2: (775)291-6171
Phone Type 2: C
Phone Number 3: Not reported

Map ID
Direction
Distance
Elevation

MAP FINDINGS

Site

Database(s)

EDR ID Number
EPA ID Number

CITY OF RENO ENV CONTROL (Continued)

S107601346

Phone Type 3: Not reported

Facility Id: 6031
Case Number: 8006-61-9
Quantity: 12060 GAL
Chemical Name: GASOLINE
Contact Name: FLANSBERG,JOHN
Facility Contact2: FLANSBERG,JOHN
Facility Contact3: Not reported
Phone Number 1: (775)334-2243
Phone Type 1: W
Phone Number 2: (775)291-6171
Phone Type 2: C
Phone Number 3: Not reported
Phone Type 3: Not reported

Facility Id: 6031
Case Number: 74-98-6
Quantity: 300 LBS
Chemical Name: PROPANE
Contact Name: FLANSBERG,JOHN
Facility Contact2: FLANSBERG,JOHN
Facility Contact3: Not reported
Phone Number 1: (775)334-2243
Phone Type 1: W
Phone Number 2: (775)291-6171
Phone Type 2: C
Phone Number 3: Not reported
Phone Type 3: Not reported

Facility Id: 6031
Case Number: 107-21-1
Quantity: 320 GAL
Chemical Name: ANTIFREEZE
Contact Name: FLANSBERG,JOHN
Facility Contact2: FLANSBERG,JOHN
Facility Contact3: Not reported
Phone Number 1: (775)334-2243
Phone Type 1: W
Phone Number 2: (775)291-6171
Phone Type 2: C
Phone Number 3: Not reported
Phone Type 3: Not reported

Facility Id: 6031
Case Number: 7782-44-7
Quantity: 2194 CFT
Chemical Name: OXYGEN
Contact Name: FLANSBERG,JOHN
Facility Contact2: FLANSBERG,JOHN
Facility Contact3: Not reported
Phone Number 1: (775)334-2243
Phone Type 1: W
Phone Number 2: (775)291-6171
Phone Type 2: C
Phone Number 3: Not reported
Phone Type 3: Not reported

Map ID
Direction
Distance
Elevation

MAP FINDINGS

Site

Database(s)

EDR ID Number
EPA ID Number

CITY OF RENO ENV CONTROL (Continued)

S107601346

Facility Id: 6031
Case Number: 107-21-1
Quantity: 320 GAL
Chemical Name: ANTIFREEZE
Contact Name: FLANSBERG,JOHN
Facility Contact2: FLANSBERG,JOHN
Facility Contact3: Not reported
Phone Number 1: (775)334-2243
Phone Type 1: W
Phone Number 2: (775)291-6171
Phone Type 2: C
Phone Number 3: Not reported
Phone Type 3: Not reported

Facility Id: 6031
Case Number: 70892-10-3
Quantity: 10035 GAL
Chemical Name: FUEL OIL
Contact Name: FLANSBERG,JOHN
Facility Contact2: FLANSBERG,JOHN
Facility Contact3: Not reported
Phone Number 1: (775)334-2243
Phone Type 1: W
Phone Number 2: (775)291-6171
Phone Type 2: C
Phone Number 3: Not reported
Phone Type 3: Not reported

Facility Id: 6031
Case Number: 38641-94-0
Quantity: 435 GAL
Chemical Name: ROUND-UP
Contact Name: FLANSBERG,JOHN
Facility Contact2: FLANSBERG,JOHN
Facility Contact3: Not reported
Phone Number 1: (775)334-2243
Phone Type 1: W
Phone Number 2: (775)291-6171
Phone Type 2: C
Phone Number 3: Not reported
Phone Type 3: Not reported

Facility Id: 6031
Case Number: 70892-10-3
Quantity: 10035 GAL
Chemical Name: FUEL OIL
Contact Name: FLANSBERG,JOHN
Facility Contact2: FLANSBERG,JOHN
Facility Contact3: Not reported
Phone Number 1: (775)334-2243
Phone Type 1: W
Phone Number 2: (775)291-6171
Phone Type 2: C
Phone Number 3: Not reported
Phone Type 3: Not reported

Facility Id: 6031

Map ID
Direction
Distance
Elevation

MAP FINDINGS

Site

Database(s)

EDR ID Number
EPA ID Number

CITY OF RENO ENV CONTROL (Continued)

S107601346

Case Number: 38641-94-0
Quantity: 435 GAL
Chemical Name: ROUND-UP
Contact Name: FLANSBERG,JOHN
Facility Contact2: FLANSBERG,JOHN
Facility Contact3: Not reported
Phone Number 1: (775)334-2243
Phone Type 1: W
Phone Number 2: (775)291-6171
Phone Type 2: C
Phone Number 3: Not reported
Phone Type 3: Not reported

Facility Id: 6031
Case Number: 107-21-1
Quantity: 80 GAL
Chemical Name: DE-ICER
Contact Name: FLANSBERG,JOHN
Facility Contact2: FLANSBERG,JOHN
Facility Contact3: Not reported
Phone Number 1: (775)334-2243
Phone Type 1: W
Phone Number 2: (775)291-6171
Phone Type 2: C
Phone Number 3: Not reported
Phone Type 3: Not reported

Facility Id: 6031
Case Number: 7647-01-0
Quantity: 5 GAL
Chemical Name: MURIATIC ACID
Contact Name: FLANSBERG,JOHN
Facility Contact2: FLANSBERG,JOHN
Facility Contact3: Not reported
Phone Number 1: (775)334-2243
Phone Type 1: W
Phone Number 2: (775)291-6171
Phone Type 2: C
Phone Number 3: Not reported
Phone Type 3: Not reported

K55
SE
1/8-1/4
0.223 mi.
1176 ft.

CITY OF RENO CORPORATION YARD
1640 E. COMMERCIAL ROW
RENO, NV 89505
Site 5 of 7 in cluster K

RCRA-VSQQ 1000455435
FINDS NVD982495889
ECHO

Relative:
Lower
Actual:
4464 ft.

RCRA Listings:
Date Form Received by Agency: 20040309
Handler Name: RENO CITY OF
Handler Address: 1640 E COMMERCIAL ROW
Handler City,State,Zip: RENO, NV 89512
EPA ID: NVD982495889
Contact Name: GILBERT A ELLIS
Contact Address: 1640 E COMMERCIAL ROW
Contact City,State,Zip: RENO, NV 89512
Contact Telephone: 775-334-2167
Contact Fax: Not reported

Map ID
 Direction
 Distance
 Elevation

MAP FINDINGS

Site

Database(s)

EDR ID Number
 EPA ID Number

CITY OF RENO CORPORATION YARD (Continued)

1000455435

Contact Email:	ELLISG@CI.RENO.NV.US
Contact Title:	Not reported
EPA Region:	09
Land Type:	Municipal
Federal Waste Generator Description:	Conditionally Exempt Small Quantity Generator
Non-Notifier:	Not reported
Biennial Report Cycle:	Not reported
Accessibility:	Not reported
Active Site Indicator:	Handler Activities
State District Owner:	Not reported
State District:	Not reported
Mailing Address:	PO BOX 1900 ENVIRON CONTROL
Mailing City,State,Zip:	RENO, NV 89505
Owner Name:	RENO CITY OF
Owner Type:	Municipal
Operator Name:	CITY OF RENO
Operator Type:	Municipal
Short-Term Generator Activity:	No
Importer Activity:	No
Mixed Waste Generator:	No
Transporter Activity:	No
Transfer Facility Activity:	No
Recycler Activity with Storage:	No
Small Quantity On-Site Burner Exemption:	No
Smelting Melting and Refining Furnace Exemption:	No
Underground Injection Control:	No
Off-Site Waste Receipt:	No
Universal Waste Indicator:	Yes
Universal Waste Destination Facility:	Yes
Federal Universal Waste:	Yes
Active Site Fed-Reg Treatment Storage and Disposal Facility:	Not reported
Active Site Converter Treatment storage and Disposal Facility:	Not reported
Active Site State-Reg Treatment Storage and Disposal Facility:	Not reported
Active Site State-Reg Handler:	---
Federal Facility Indicator:	Not reported
Hazardous Secondary Material Indicator:	NN
Sub-Part K Indicator:	Not reported
Commercial TSD Indicator:	No
Treatment Storage and Disposal Type:	Not reported
2018 GPRA Permit Baseline:	Not on the Baseline
2018 GPRA Renewals Baseline:	Not on the Baseline
Permit Renewals Workload Universe:	Not reported
Permit Workload Universe:	Not reported
Permit Progress Universe:	Not reported
Post-Closure Workload Universe:	Not reported
Closure Workload Universe:	Not reported
202 GPRA Corrective Action Baseline:	No
Corrective Action Workload Universe:	No
Subject to Corrective Action Universe:	No
Non-TSDFs Where RCRA CA has Been Imposed Universe:	No
TSDFs Potentially Subject to CA Under 3004 (u)/(v) Universe:	No
TSDFs Only Subject to CA under Discretionary Auth Universe:	No
Corrective Action Priority Ranking:	No NCAPS ranking
Environmental Control Indicator:	No
Institutional Control Indicator:	No
Human Exposure Controls Indicator:	N/A
Groundwater Controls Indicator:	N/A

Map ID
Direction
Distance
Elevation

MAP FINDINGS

Site

Database(s)

EDR ID Number
EPA ID Number

CITY OF RENO CORPORATION YARD (Continued)

1000455435

Operating TSD Universe:	Not reported
Full Enforcement Universe:	Not reported
Significant Non-Complier Universe:	No
Unaddressed Significant Non-Complier Universe:	No
Addressed Significant Non-Complier Universe:	No
Significant Non-Complier With a Compliance Schedule Universe:	No
Financial Assurance Required:	Not reported
Handler Date of Last Change:	20100624
Recognized Trader-Importer:	No
Recognized Trader-Exporter:	No
Importer of Spent Lead Acid Batteries:	No
Exporter of Spent Lead Acid Batteries:	No
Recycler Activity Without Storage:	Not reported
Manifest Broker:	Not reported
Sub-Part P Indicator:	No

Hazardous Waste Summary:

Waste Code: D018
Waste Description: BENZENE

Waste Code: D035
Waste Description: METHYL ETHYL KETONE

Waste Code: D039
Waste Description: TETRACHLOROETHYLENE

Waste Code: D040
Waste Description: TRICHLOROETHYLENE

Waste Code: F003
Waste Description: THE FOLLOWING SPENT NONHALOGENATED SOLVENTS: XYLENE, ACETONE, ETHYL ACETATE, ETHYL BENZENE, ETHYL ETHER, METHYL ISOBUTYL KETONE, N-BUTYL ALCOHOL, CYCLOHEXANONE, AND METHANOL; ALL SPENT SOLVENT MIXTURES/BLENDS CONTAINING, BEFORE USE, ONLY THE ABOVE SPENT NONHALOGENATED SOLVENTS; AND ALL SPENT SOLVENT MIXTURES/BLENDS CONTAINING, BEFORE USE, ONE OR MORE OF THE ABOVE NONHALOGENATED SOLVENTS, AND A TOTAL OF TEN PERCENT OR MORE (BY VOLUME) OF ONE OR MORE OF THOSE SOLVENTS LISTED IN F001, F002, F004, AND F005; AND STILL BOTTOMS FROM THE RECOVERY OF THESE SPENT SOLVENTS AND SPENT SOLVENT MIXTURES.

Waste Code: F005
Waste Description: THE FOLLOWING SPENT NONHALOGENATED SOLVENTS: TOLUENE, METHYL ETHYL KETONE, CARBON DISULFIDE, ISOBUTANOL, PYRIDINE, BENZENE, 2-ETHOXYETHANOL, AND 2-NITROPROPANE; ALL SPENT SOLVENT MIXTURES/BLENDS CONTAINING, BEFORE USE, A TOTAL OF TEN PERCENT OR MORE (BY VOLUME) OF ONE OR MORE OF THE ABOVE NONHALOGENATED SOLVENTS OR THOSE SOLVENTS LISTED IN F001, F002, OR F004; AND STILL BOTTOMS FROM THE RECOVERY OF THESE SPENT SOLVENTS AND SPENT SOLVENT MIXTURES.

Handler - Owner Operator:

Owner/Operator Indicator:	Operator
Owner/Operator Name:	CITY OF RENO
Legal Status:	Municipal
Date Became Current:	19780101

Map ID
Direction
Distance
Elevation

MAP FINDINGS

Site

Database(s)

EDR ID Number
EPA ID Number

CITY OF RENO CORPORATION YARD (Continued)

1000455435

Date Ended Current:	Not reported
Owner/Operator Address:	Not reported
Owner/Operator City,State,Zip:	NV
Owner/Operator Telephone:	Not reported
Owner/Operator Telephone Ext:	Not reported
Owner/Operator Fax:	Not reported
Owner/Operator Email:	Not reported
Owner/Operator Indicator:	Owner
Owner/Operator Name: RENO CITY OF	
Legal Status:	Municipal
Date Became Current:	Not reported
Date Ended Current:	Not reported
Owner/Operator Address:	NOT REQUIRED
Owner/Operator City,State,Zip:	NOT REQUIRED, ME 99999
Owner/Operator Telephone:	415-555-1212
Owner/Operator Telephone Ext:	Not reported
Owner/Operator Fax:	Not reported
Owner/Operator Email:	Not reported
Owner/Operator Indicator:	Operator
Owner/Operator Name: NOT REQUIRED	
Legal Status:	Municipal
Date Became Current:	Not reported
Date Ended Current:	Not reported
Owner/Operator Address:	NOT REQUIRED
Owner/Operator City,State,Zip:	NOT REQUIRED, ME 99999
Owner/Operator Telephone:	415-555-1212
Owner/Operator Telephone Ext:	Not reported
Owner/Operator Fax:	Not reported
Owner/Operator Email:	Not reported
Owner/Operator Indicator:	Owner
Owner/Operator Name: RENO CITY OF	
Legal Status:	Municipal
Date Became Current:	Not reported
Date Ended Current:	Not reported
Owner/Operator Address:	NOT REQUIRED
Owner/Operator City,State,Zip:	NOT REQUIRED, ME 99999
Owner/Operator Telephone:	415-555-1212
Owner/Operator Telephone Ext:	Not reported
Owner/Operator Fax:	Not reported
Owner/Operator Email:	Not reported

Historic Generators:

Receive Date:	19920226
Handler Name: RENO CITY OF	
Federal Waste Generator Description:	Large Quantity Generator
State District Owner:	Not reported
Large Quantity Handler of Universal Waste:	No
Recognized Trader Importer:	No
Recognized Trader Exporter:	No
Spent Lead Acid Battery Importer:	No
Spent Lead Acid Battery Exporter:	No
Current Record:	No
Non Storage Recycler Activity:	Not reported
Electronic Manifest Broker:	Not reported

Map ID
 Direction
 Distance
 Elevation

MAP FINDINGS

Site

Database(s)

EDR ID Number
 EPA ID Number

CITY OF RENO CORPORATION YARD (Continued)

1000455435

Receive Date: 20040309
 Handler Name: RENO CITY OF
 Federal Waste Generator Description: Conditionally Exempt Small Quantity Generator
 State District Owner: Not reported
 Large Quantity Handler of Universal Waste: Yes
 Recognized Trader Importer: No
 Recognized Trader Exporter: No
 Spent Lead Acid Battery Importer: No
 Spent Lead Acid Battery Exporter: No
 Current Record: Yes
 Non Storage Recycler Activity: Not reported
 Electronic Manifest Broker: Not reported

Receive Date: 19940208
 Handler Name: CITY OF RENO
 Federal Waste Generator Description: Large Quantity Generator
 State District Owner: Not reported
 Large Quantity Handler of Universal Waste: No
 Recognized Trader Importer: No
 Recognized Trader Exporter: No
 Spent Lead Acid Battery Importer: No
 Spent Lead Acid Battery Exporter: No
 Current Record: No
 Non Storage Recycler Activity: Not reported
 Electronic Manifest Broker: Not reported

List of NAICS Codes and Descriptions:

NAICS Code: 22132
 NAICS Description: SEWAGE TREATMENT FACILITIES

NAICS Code: 92119
 NAICS Description: OTHER GENERAL GOVERNMENT SUPPORT

Facility Has Received Notices of Violation:

Found Violation: Yes
 Agency Which Determined Violation: EPA
 Violation Short Description: Used Oil - Generators
 Date Violation was Determined: 20010301
 Actual Return to Compliance Date: 20010821
 Return to Compliance Qualifier: Observed
 Violation Responsible Agency: EPA
 Scheduled Compliance Date: 20010518
 Enforcement Identifier: 001
 Date of Enforcement Action: 20010402
 Enforcement Responsible Agency: EPA
 Enforcement Docket Number: Not reported
 Enforcement Attorney: Not reported
 Corrective Action Component: No
 Appeal Initiated Date: Not reported
 Appeal Resolution Date: Not reported
 Disposition Status Date: Not reported
 Disposition Status: Not reported
 Disposition Status Description: Not reported
 Consent/Final Order Sequence Number: Not reported
 Consent/Final Order Respondent Name: Not reported
 Consent/Final Order Lead Agency: Not reported

Map ID
Direction
Distance
Elevation

MAP FINDINGS

Site

Database(s)

EDR ID Number
EPA ID Number

CITY OF RENO CORPORATION YARD (Continued)

1000455435

Enforcement Type:	Not reported	
Enforcement Responsible Person:		CMCDO
Enforcement Responsible Sub-Organization:		Not reported
SEP Sequence Number:	Not reported	
SEP Expenditure Amount:		Not reported
SEP Scheduled Completion Date:		Not reported
SEP Actual Date:		Not reported
SEP Defaulted Date:		Not reported
SEP Type:		Not reported
SEP Type Description:		Not reported
Proposed Amount:		Not reported
Final Monetary Amount:		Not reported
Paid Amount:		Not reported
Final Count:		Not reported
Final Amount:		Not reported
Found Violation:		No
Agency Which Determined Violation:		Not reported
Violation Short Description:		Not reported
Date Violation was Determined:		Not reported
Actual Return to Compliance Date:		Not reported
Return to Compliance Qualifier:		Not reported
Violation Responsible Agency:		Not reported
Scheduled Compliance Date:		Not reported
Enforcement Identifier:		Not reported
Date of Enforcement Action:		Not reported
Enforcement Responsible Agency:		Not reported
Enforcement Docket Number:		Not reported
Enforcement Attorney:		Not reported
Corrective Action Component:		Not reported
Appeal Initiated Date:		Not reported
Appeal Resolution Date:		Not reported
Disposition Status Date:		Not reported
Disposition Status:		Not reported
Disposition Status Description:		Not reported
Consent/Final Order Sequence Number:	Not reported	
Consent/Final Order Respondent Name:		Not reported
Consent/Final Order Lead Agency:		Not reported
Enforcement Type:	Not reported	
Enforcement Responsible Person:		Not reported
Enforcement Responsible Sub-Organization:		Not reported
SEP Sequence Number:	Not reported	
SEP Expenditure Amount:		Not reported
SEP Scheduled Completion Date:		Not reported
SEP Actual Date:		Not reported
SEP Defaulted Date:		Not reported
SEP Type:		Not reported
SEP Type Description:		Not reported
Proposed Amount:		Not reported
Final Monetary Amount:		Not reported
Paid Amount:		Not reported
Final Count:		Not reported
Final Amount:		Not reported
Found Violation:		Yes
Agency Which Determined Violation:		EPA
Violation Short Description:		Generators - Pre-transport

Map ID
Direction
Distance
Elevation

MAP FINDINGS

Site

Database(s)

EDR ID Number
EPA ID Number

CITY OF RENO CORPORATION YARD (Continued)

1000455435

Date Violation was Determined:	20010301
Actual Return to Compliance Date:	20010821
Return to Compliance Qualifier:	Observed
Violation Responsible Agency:	EPA
Scheduled Compliance Date:	Not reported
Enforcement Identifier:	003
Date of Enforcement Action:	20010618
Enforcement Responsible Agency:	EPA
Enforcement Docket Number:	Not reported
Enforcement Attorney:	Not reported
Corrective Action Component:	No
Appeal Initiated Date:	Not reported
Appeal Resolution Date:	Not reported
Disposition Status Date:	Not reported
Disposition Status:	Not reported
Disposition Status Description:	Not reported
Consent/Final Order Sequence Number:	Not reported
Consent/Final Order Respondent Name:	Not reported
Consent/Final Order Lead Agency:	Not reported
Enforcement Type:	WRITTEN INFORMAL
Enforcement Responsible Person:	CMCDO
Enforcement Responsible Sub-Organization:	Not reported
SEP Sequence Number:	Not reported
SEP Expenditure Amount:	Not reported
SEP Scheduled Completion Date:	Not reported
SEP Actual Date:	Not reported
SEP Defaulted Date:	Not reported
SEP Type:	Not reported
SEP Type Description:	Not reported
Proposed Amount:	Not reported
Final Monetary Amount:	Not reported
Paid Amount:	Not reported
Final Count:	Not reported
Final Amount:	Not reported
Found Violation:	No
Agency Which Determined Violation:	Not reported
Violation Short Description:	Not reported
Date Violation was Determined:	Not reported
Actual Return to Compliance Date:	Not reported
Return to Compliance Qualifier:	Not reported
Violation Responsible Agency:	Not reported
Scheduled Compliance Date:	Not reported
Enforcement Identifier:	Not reported
Date of Enforcement Action:	Not reported
Enforcement Responsible Agency:	Not reported
Enforcement Docket Number:	Not reported
Enforcement Attorney:	Not reported
Corrective Action Component:	Not reported
Appeal Initiated Date:	Not reported
Appeal Resolution Date:	Not reported
Disposition Status Date:	Not reported
Disposition Status:	Not reported
Disposition Status Description:	Not reported
Consent/Final Order Sequence Number:	Not reported
Consent/Final Order Respondent Name:	Not reported
Consent/Final Order Lead Agency:	Not reported

Map ID
Direction
Distance
Elevation

MAP FINDINGS

Site

Database(s)

EDR ID Number
EPA ID Number

CITY OF RENO CORPORATION YARD (Continued)

1000455435

Enforcement Type:	Not reported	
Enforcement Responsible Person:		Not reported
Enforcement Responsible Sub-Organization:		Not reported
SEP Sequence Number:	Not reported	
SEP Expenditure Amount:		Not reported
SEP Scheduled Completion Date:		Not reported
SEP Actual Date:		Not reported
SEP Defaulted Date:		Not reported
SEP Type:		Not reported
SEP Type Description:		Not reported
Proposed Amount:		Not reported
Final Monetary Amount:		Not reported
Paid Amount:		Not reported
Final Count:		Not reported
Final Amount:		Not reported
Found Violation:		Yes
Agency Which Determined Violation:		EPA
Violation Short Description:		Generators - Pre-transport
Date Violation was Determined:		20010301
Actual Return to Compliance Date:		20010821
Return to Compliance Qualifier:		Observed
Violation Responsible Agency:		EPA
Scheduled Compliance Date:		20010518
Enforcement Identifier:		002
Date of Enforcement Action:		20010402
Enforcement Responsible Agency:		EPA
Enforcement Docket Number:		Not reported
Enforcement Attorney:		Not reported
Corrective Action Component:		No
Appeal Initiated Date:		Not reported
Appeal Resolution Date:		Not reported
Disposition Status Date:		Not reported
Disposition Status:		Not reported
Disposition Status Description:		Not reported
Consent/Final Order Sequence Number:	Not reported	
Consent/Final Order Respondent Name:		Not reported
Consent/Final Order Lead Agency:		Not reported
Enforcement Type:	Not reported	
Enforcement Responsible Person:		CMCDO
Enforcement Responsible Sub-Organization:		Not reported
SEP Sequence Number:	Not reported	
SEP Expenditure Amount:		Not reported
SEP Scheduled Completion Date:		Not reported
SEP Actual Date:		Not reported
SEP Defaulted Date:		Not reported
SEP Type:		Not reported
SEP Type Description:		Not reported
Proposed Amount:		Not reported
Final Monetary Amount:		Not reported
Paid Amount:		Not reported
Final Count:		Not reported
Final Amount:		Not reported
Found Violation:		No
Agency Which Determined Violation:		Not reported
Violation Short Description:		Not reported

Map ID
Direction
Distance
Elevation

MAP FINDINGS

Site

Database(s)

EDR ID Number
EPA ID Number

CITY OF RENO CORPORATION YARD (Continued)

1000455435

Date Violation was Determined:	Not reported
Actual Return to Compliance Date:	Not reported
Return to Compliance Qualifier:	Not reported
Violation Responsible Agency:	Not reported
Scheduled Compliance Date:	Not reported
Enforcement Identifier:	Not reported
Date of Enforcement Action:	Not reported
Enforcement Responsible Agency:	Not reported
Enforcement Docket Number:	Not reported
Enforcement Attorney:	Not reported
Corrective Action Component:	Not reported
Appeal Initiated Date:	Not reported
Appeal Resolution Date:	Not reported
Disposition Status Date:	Not reported
Disposition Status:	Not reported
Disposition Status Description:	Not reported
Consent/Final Order Sequence Number:	Not reported
Consent/Final Order Respondent Name:	Not reported
Consent/Final Order Lead Agency:	Not reported
Enforcement Type:	Not reported
Enforcement Responsible Person:	Not reported
Enforcement Responsible Sub-Organization:	Not reported
SEP Sequence Number:	Not reported
SEP Expenditure Amount:	Not reported
SEP Scheduled Completion Date:	Not reported
SEP Actual Date:	Not reported
SEP Defaulted Date:	Not reported
SEP Type:	Not reported
SEP Type Description:	Not reported
Proposed Amount:	Not reported
Final Monetary Amount:	Not reported
Paid Amount:	Not reported
Final Count:	Not reported
Final Amount:	Not reported
Found Violation:	Yes
Agency Which Determined Violation:	EPA
Violation Short Description:	Generators - Pre-transport
Date Violation was Determined:	20010301
Actual Return to Compliance Date:	20010821
Return to Compliance Qualifier:	Observed
Violation Responsible Agency:	EPA
Scheduled Compliance Date:	20010518
Enforcement Identifier:	001
Date of Enforcement Action:	20010402
Enforcement Responsible Agency:	EPA
Enforcement Docket Number:	Not reported
Enforcement Attorney:	Not reported
Corrective Action Component:	No
Appeal Initiated Date:	Not reported
Appeal Resolution Date:	Not reported
Disposition Status Date:	Not reported
Disposition Status:	Not reported
Disposition Status Description:	Not reported
Consent/Final Order Sequence Number:	Not reported
Consent/Final Order Respondent Name:	Not reported
Consent/Final Order Lead Agency:	Not reported

Map ID
Direction
Distance
Elevation

MAP FINDINGS

Site

Database(s)

EDR ID Number
EPA ID Number

CITY OF RENO CORPORATION YARD (Continued)

1000455435

Enforcement Type: Not reported
Enforcement Responsible Person: CMCDO
Enforcement Responsible Sub-Organization: Not reported
SEP Sequence Number: Not reported
SEP Expenditure Amount: Not reported
SEP Scheduled Completion Date: Not reported
SEP Actual Date: Not reported
SEP Defaulted Date: Not reported
SEP Type: Not reported
SEP Type Description: Not reported
Proposed Amount: Not reported
Final Monetary Amount: Not reported
Paid Amount: Not reported
Final Count: Not reported
Final Amount: Not reported

Found Violation: No
Agency Which Determined Violation: Not reported
Violation Short Description: Not reported
Date Violation was Determined: Not reported
Actual Return to Compliance Date: Not reported
Return to Compliance Qualifier: Not reported
Violation Responsible Agency: Not reported
Scheduled Compliance Date: Not reported
Enforcement Identifier: Not reported
Date of Enforcement Action: Not reported
Enforcement Responsible Agency: Not reported
Enforcement Docket Number: Not reported
Enforcement Attorney: Not reported
Corrective Action Component: Not reported
Appeal Initiated Date: Not reported
Appeal Resolution Date: Not reported
Disposition Status Date: Not reported
Disposition Status: Not reported
Disposition Status Description: Not reported
Consent/Final Order Sequence Number: Not reported
Consent/Final Order Respondent Name: Not reported
Consent/Final Order Lead Agency: Not reported
Enforcement Type: Not reported
Enforcement Responsible Person: Not reported
Enforcement Responsible Sub-Organization: Not reported
SEP Sequence Number: Not reported
SEP Expenditure Amount: Not reported
SEP Scheduled Completion Date: Not reported
SEP Actual Date: Not reported
SEP Defaulted Date: Not reported
SEP Type: Not reported
SEP Type Description: Not reported
Proposed Amount: Not reported
Final Monetary Amount: Not reported
Paid Amount: Not reported
Final Count: Not reported
Final Amount: Not reported

Found Violation: Unknown
Agency Which Determined Violation: Not reported
Violation Short Description: Not reported

Map ID
Direction
Distance
Elevation

MAP FINDINGS

Site

Database(s)

EDR ID Number
EPA ID Number

CITY OF RENO CORPORATION YARD (Continued)

1000455435

Date Violation was Determined:	Not reported
Actual Return to Compliance Date:	Not reported
Return to Compliance Qualifier:	Not reported
Violation Responsible Agency:	Not reported
Scheduled Compliance Date:	Not reported
Enforcement Identifier:	Not reported
Date of Enforcement Action:	Not reported
Enforcement Responsible Agency:	Not reported
Enforcement Docket Number:	Not reported
Enforcement Attorney:	Not reported
Corrective Action Component:	Not reported
Appeal Initiated Date:	Not reported
Appeal Resolution Date:	Not reported
Disposition Status Date:	Not reported
Disposition Status:	Not reported
Disposition Status Description:	Not reported
Consent/Final Order Sequence Number:	Not reported
Consent/Final Order Respondent Name:	Not reported
Consent/Final Order Lead Agency:	Not reported
Enforcement Type:	Not reported
Enforcement Responsible Person:	Not reported
Enforcement Responsible Sub-Organization:	Not reported
SEP Sequence Number:	Not reported
SEP Expenditure Amount:	Not reported
SEP Scheduled Completion Date:	Not reported
SEP Actual Date:	Not reported
SEP Defaulted Date:	Not reported
SEP Type:	Not reported
SEP Type Description:	Not reported
Proposed Amount:	Not reported
Final Monetary Amount:	Not reported
Paid Amount:	Not reported
Final Count:	Not reported
Final Amount:	Not reported
Found Violation:	No
Agency Which Determined Violation:	Not reported
Violation Short Description:	Not reported
Date Violation was Determined:	Not reported
Actual Return to Compliance Date:	Not reported
Return to Compliance Qualifier:	Not reported
Violation Responsible Agency:	Not reported
Scheduled Compliance Date:	Not reported
Enforcement Identifier:	Not reported
Date of Enforcement Action:	Not reported
Enforcement Responsible Agency:	Not reported
Enforcement Docket Number:	Not reported
Enforcement Attorney:	Not reported
Corrective Action Component:	Not reported
Appeal Initiated Date:	Not reported
Appeal Resolution Date:	Not reported
Disposition Status Date:	Not reported
Disposition Status:	Not reported
Disposition Status Description:	Not reported
Consent/Final Order Sequence Number:	Not reported
Consent/Final Order Respondent Name:	Not reported
Consent/Final Order Lead Agency:	Not reported

Map ID
Direction
Distance
Elevation

MAP FINDINGS

Site

Database(s)

EDR ID Number
EPA ID Number

CITY OF RENO CORPORATION YARD (Continued)

1000455435

Enforcement Type:	Not reported	
Enforcement Responsible Person:		Not reported
Enforcement Responsible Sub-Organization:		Not reported
SEP Sequence Number:	Not reported	
SEP Expenditure Amount:		Not reported
SEP Scheduled Completion Date:		Not reported
SEP Actual Date:		Not reported
SEP Defaulted Date:		Not reported
SEP Type:		Not reported
SEP Type Description:		Not reported
Proposed Amount:		Not reported
Final Monetary Amount:		Not reported
Paid Amount:		Not reported
Final Count:		Not reported
Final Amount:		Not reported
Found Violation:		Yes
Agency Which Determined Violation:		EPA
Violation Short Description:		Used Oil - Generators
Date Violation was Determined:		20010301
Actual Return to Compliance Date:		20010821
Return to Compliance Qualifier:		Observed
Violation Responsible Agency:		EPA
Scheduled Compliance Date:		Not reported
Enforcement Identifier:		003
Date of Enforcement Action:		20010618
Enforcement Responsible Agency:		EPA
Enforcement Docket Number:		Not reported
Enforcement Attorney:		Not reported
Corrective Action Component:		No
Appeal Initiated Date:		Not reported
Appeal Resolution Date:		Not reported
Disposition Status Date:		Not reported
Disposition Status:		Not reported
Disposition Status Description:		Not reported
Consent/Final Order Sequence Number:	Not reported	
Consent/Final Order Respondent Name:		Not reported
Consent/Final Order Lead Agency:		Not reported
Enforcement Type:	WRITTEN INFORMAL	
Enforcement Responsible Person:		CMCDO
Enforcement Responsible Sub-Organization:		Not reported
SEP Sequence Number:	Not reported	
SEP Expenditure Amount:		Not reported
SEP Scheduled Completion Date:		Not reported
SEP Actual Date:		Not reported
SEP Defaulted Date:		Not reported
SEP Type:		Not reported
SEP Type Description:		Not reported
Proposed Amount:		Not reported
Final Monetary Amount:		Not reported
Paid Amount:		Not reported
Final Count:		Not reported
Final Amount:		Not reported
Found Violation:		Yes
Agency Which Determined Violation:		EPA
Violation Short Description:		Used Oil - Generators

Map ID
Direction
Distance
Elevation

MAP FINDINGS

Site

Database(s)

EDR ID Number
EPA ID Number

CITY OF RENO CORPORATION YARD (Continued)

1000455435

Date Violation was Determined: 20010301
Actual Return to Compliance Date: 20010821
Return to Compliance Qualifier: Observed
Violation Responsible Agency: EPA
Scheduled Compliance Date: 20010518
Enforcement Identifier: 002
Date of Enforcement Action: 20010402
Enforcement Responsible Agency: EPA
Enforcement Docket Number: Not reported
Enforcement Attorney: Not reported
Corrective Action Component: No
Appeal Initiated Date: Not reported
Appeal Resolution Date: Not reported
Disposition Status Date: Not reported
Disposition Status: Not reported
Disposition Status Description: Not reported
Consent/Final Order Sequence Number: Not reported
Consent/Final Order Respondent Name: Not reported
Consent/Final Order Lead Agency: Not reported
Enforcement Type: Not reported
Enforcement Responsible Person: CMCDO
Enforcement Responsible Sub-Organization: Not reported
SEP Sequence Number: Not reported
SEP Expenditure Amount: Not reported
SEP Scheduled Completion Date: Not reported
SEP Actual Date: Not reported
SEP Defaulted Date: Not reported
SEP Type: Not reported
SEP Type Description: Not reported
Proposed Amount: Not reported
Final Monetary Amount: Not reported
Paid Amount: Not reported
Final Count: Not reported
Final Amount: Not reported

Evaluation Action Summary:

Evaluation Date: 20010301
Evaluation Responsible Agency: EPA
Found Violation: Yes
Evaluation Type Description: COMPLIANCE EVALUATION INSPECTION ON-SITE
Evaluation Responsible Person Identifier: R9STA
Evaluation Responsible Sub-Organization: Not reported
Actual Return to Compliance Date: 20010821
Scheduled Compliance Date: 20010518
Date of Request: Not reported
Date Response Received: Not reported
Request Agency: Not reported
Former Citation: Not reported

Evaluation Date: 20070625
Evaluation Responsible Agency: State Contractor/Grantee
Found Violation: No
Evaluation Type Description: COMPLIANCE EVALUATION INSPECTION ON-SITE
Evaluation Responsible Person Identifier: TLONG
Evaluation Responsible Sub-Organization: WA
Actual Return to Compliance Date: Not reported
Scheduled Compliance Date: Not reported

Map ID
Direction
Distance
Elevation

MAP FINDINGS

Site

Database(s)

EDR ID Number
EPA ID Number

CITY OF RENO CORPORATION YARD (Continued)

1000455435

Date of Request:	Not reported
Date Response Received:	Not reported
Request Agency:	Not reported
Former Citation:	Not reported
Evaluation Date:	20010301
Evaluation Responsible Agency:	EPA
Found Violation:	Yes
Evaluation Type Description:	COMPLIANCE EVALUATION INSPECTION ON-SITE
Evaluation Responsible Person Identifier:	R9STA
Evaluation Responsible Sub-Organization:	Not reported
Actual Return to Compliance Date:	20010821
Scheduled Compliance Date:	Not reported
Date of Request:	Not reported
Date Response Received:	Not reported
Request Agency:	Not reported
Former Citation:	Not reported
Evaluation Date:	20051213
Evaluation Responsible Agency:	State Contractor/Grantee
Found Violation:	No
Evaluation Type Description:	COMPLIANCE EVALUATION INSPECTION ON-SITE
Evaluation Responsible Person Identifier:	JENGL
Evaluation Responsible Sub-Organization:	WA
Actual Return to Compliance Date:	Not reported
Scheduled Compliance Date:	Not reported
Date of Request:	Not reported
Date Response Received:	Not reported
Request Agency:	Not reported
Former Citation:	Not reported
Evaluation Date:	20010301
Evaluation Responsible Agency:	EPA
Found Violation:	Yes
Evaluation Type Description:	COMPLIANCE EVALUATION INSPECTION ON-SITE
Evaluation Responsible Person Identifier:	R9STA
Evaluation Responsible Sub-Organization:	Not reported
Actual Return to Compliance Date:	20010821
Scheduled Compliance Date:	20010518
Date of Request:	Not reported
Date Response Received:	Not reported
Request Agency:	Not reported
Former Citation:	Not reported
Evaluation Date:	20101208
Evaluation Responsible Agency:	State Contractor/Grantee
Found Violation:	No
Evaluation Type Description:	COMPLIANCE EVALUATION INSPECTION ON-SITE
Evaluation Responsible Person Identifier:	TLONG
Evaluation Responsible Sub-Organization:	WA
Actual Return to Compliance Date:	Not reported
Scheduled Compliance Date:	Not reported
Date of Request:	Not reported
Date Response Received:	Not reported
Request Agency:	Not reported
Former Citation:	Not reported

Map ID
Direction
Distance
Elevation

MAP FINDINGS

Site

Database(s)

EDR ID Number
EPA ID Number

CITY OF RENO CORPORATION YARD (Continued)

1000455435

Evaluation Date: 20010301
Evaluation Responsible Agency: EPA
Found Violation: Yes
Evaluation Type Description: COMPLIANCE EVALUATION INSPECTION ON-SITE
Evaluation Responsible Person Identifier: R9STA
Evaluation Responsible Sub-Organization: Not reported
Actual Return to Compliance Date: 20010821
Scheduled Compliance Date: 20010518
Date of Request: Not reported
Date Response Received: Not reported
Request Agency: Not reported
Former Citation: Not reported

Evaluation Date: 20031021
Evaluation Responsible Agency: State
Found Violation: No
Evaluation Type Description: COMPLIANCE EVALUATION INSPECTION ON-SITE
Evaluation Responsible Person Identifier: EMATU
Evaluation Responsible Sub-Organization: NV
Actual Return to Compliance Date: Not reported
Scheduled Compliance Date: Not reported
Date of Request: Not reported
Date Response Received: Not reported
Request Agency: Not reported
Former Citation: Not reported

Evaluation Date: 20030611
Evaluation Responsible Agency: State
Found Violation: Undetermined
Evaluation Type Description: COMPLIANCE EVALUATION INSPECTION ON-SITE
Evaluation Responsible Person Identifier: EMATU
Evaluation Responsible Sub-Organization: NV
Actual Return to Compliance Date: Not reported
Scheduled Compliance Date: Not reported
Date of Request: Not reported
Date Response Received: Not reported
Request Agency: Not reported
Former Citation: Not reported

Evaluation Date: 20090325
Evaluation Responsible Agency: State Contractor/Grantee
Found Violation: No
Evaluation Type Description: COMPLIANCE EVALUATION INSPECTION ON-SITE
Evaluation Responsible Person Identifier: PDONA
Evaluation Responsible Sub-Organization: WA
Actual Return to Compliance Date: Not reported
Scheduled Compliance Date: Not reported
Date of Request: Not reported
Date Response Received: Not reported
Request Agency: Not reported
Former Citation: Not reported

Evaluation Date: 20010301
Evaluation Responsible Agency: EPA
Found Violation: Yes
Evaluation Type Description: COMPLIANCE EVALUATION INSPECTION ON-SITE
Evaluation Responsible Person Identifier: R9STA

Map ID
Direction
Distance
Elevation

MAP FINDINGS

Site

Database(s)

EDR ID Number
EPA ID Number

CITY OF RENO CORPORATION YARD (Continued)

1000455435

Evaluation Responsible Sub-Organization: Not reported
Actual Return to Compliance Date: 20010821
Scheduled Compliance Date: Not reported
Date of Request: Not reported
Date Response Received: Not reported
Request Agency: Not reported
Former Citation: Not reported

Evaluation Date: 20010301
Evaluation Responsible Agency: EPA
Found Violation: Yes
Evaluation Type Description: COMPLIANCE EVALUATION INSPECTION ON-SITE
Evaluation Responsible Person Identifier: R9STA
Evaluation Responsible Sub-Organization: Not reported
Actual Return to Compliance Date: 20010821
Scheduled Compliance Date: 20010518
Date of Request: Not reported
Date Response Received: Not reported
Request Agency: Not reported
Former Citation: Not reported

FINDS:

Registry ID: 110058932883

[Click Here for FRS Facility Detail Report:](#)

Environmental Interest/Information System:

RCRAInfo is a national information system that supports the Resource Conservation and Recovery Act (RCRA) program through the tracking of events and activities related to facilities that generate, transport, and treat, store, or dispose of hazardous waste. RCRAInfo allows RCRA program staff to track the notification, permit, compliance, and corrective action activities required under RCRA.

ICIS (Integrated Compliance Information System) is the Integrated Compliance Information System and provides a database that, when complete, will contain integrated Enforcement and Compliance information across most of EPA's programs. The vision for ICIS is to replace EPA's independent databases that contain Enforcement data with a single repository for that information. Currently, ICIS contains all Federal Administrative and Judicial enforcement actions. This information is maintained in ICIS by EPA in the Regional offices and it Headquarters. A future release of ICIS will replace the Permit Compliance System (PCS) which supports the NPDES and will integrate that information with Federal actions already in the system. ICIS also has the capability to track other activities occurring in the Region that support Compliance and Enforcement programs. These include; Incident Tracking, Compliance Assistance, and Compliance Monitoring.

[Click this hyperlink](#) while viewing on your computer to access additional FINDS: detail in the EDR Site Report.

ECHO:

Envid: 1000455435

Map ID
 Direction
 Distance
 Elevation

MAP FINDINGS

Site

Database(s)

EDR ID Number
 EPA ID Number

CITY OF RENO CORPORATION YARD (Continued)

1000455435

Registry ID: 110058932883
 DFR URL: <http://echo.epa.gov/detailed-facility-report?fid=110058932883>
 Name: CITY OF RENO CORPORATION YARD
 Address: 1640 E. COMMERCIAL ROW
 City,State,Zip: RENO, NV 89505

K56
SE
1/8-1/4
0.223 mi.
1176 ft.

CITY OF RENO CORPORATE YARD
1640 E COMMERCIAL ROW
RENO, NV 89512

NV UST **U001110644**
N/A

Site 6 of 7 in cluster K

Relative:
Lower

UST:

Actual:
4464 ft.

Facility ID:	4-000701
Address:	1640 E Commercial Row
City,State,Zip:	Reno, NV 89512
Tank ID:	51
Tank Status:	PERMANENTLY CLOSED
Tank Capacity:	285
Tank Substance:	OTHER
Install Date:	02/18/1979
Tank Material:	ASPHALT COATED OR BARE STEEL, NONE
FEDERALLY REGULATED UST:	TRUE
Pipe Material:	GALVANIZED STEEL, NONE
Tank Age:	43
Closed Date:	01/01/2000
Tank ID:	Not reported
Tank Status:	PERMANENTLY CLOSED
Tank Capacity:	285
Tank Substance:	OTHER
Install Date:	02/18/1979
Tank Material:	ASPHALT COATED OR BARE STEEL, NONE
FEDERALLY REGULATED UST:	TRUE
Pipe Material:	GALVANIZED STEEL, NONE
Tank Age:	15
Closed Date:	03/09/1994
Tank ID:	Not reported
Tank Status:	PERMANENTLY CLOSED
Tank Capacity:	285
Tank Substance:	OTHER
Install Date:	02/18/1979
Tank Material:	ASPHALT COATED OR BARE STEEL, NONE
FEDERALLY REGULATED UST:	TRUE
Pipe Material:	GALVANIZED STEEL, NONE
Tank Age:	15
Closed Date:	03/09/1994
Tank ID:	Not reported
Tank Status:	PERMANENTLY CLOSED
Tank Capacity:	200
Tank Substance:	OTHER
Install Date:	02/18/1979
Tank Material:	CONCRETE, NONE
FEDERALLY REGULATED UST:	TRUE
Pipe Material:	GALVANIZED STEEL, NONE
Tank Age:	17

Map ID
Direction
Distance
Elevation

MAP FINDINGS

Site

Database(s)

EDR ID Number
EPA ID Number

CITY OF RENO CORPORATE YARD (Continued)

U001110644

Closed Date: 07/30/1996

Tank ID: Not reported
Tank Status: PERMANENTLY CLOSED
Tank Capacity: 200
Tank Substance: OTHER
Install Date: 02/18/1979
Tank Material: CONCRETE, NONE
FEDERALLY REGULATED UST: TRUE
Pipe Material: GALVANIZED STEEL, NONE
Tank Age: 17
Closed Date: 07/30/1996

Tank ID: Not reported
Tank Status: PERMANENTLY CLOSED
Tank Capacity: 200
Tank Substance: OTHER
Install Date: 02/18/1979
Tank Material: CONCRETE, NONE
FEDERALLY REGULATED UST: TRUE
Pipe Material: GALVANIZED STEEL, NONE
Tank Age: 17
Closed Date: 07/30/1996

Tank ID: Not reported
Tank Status: PERMANENTLY CLOSED
Tank Capacity: 12000
Tank Substance: GASOLINE (CONTAINING <= 10% ETHANOL)
Install Date: 02/18/1979
Tank Material: ASPHALT COATED OR BARE STEEL, NONE
FEDERALLY REGULATED UST: TRUE
Pipe Material: BARE STEEL, NONE
Tank Age: 19
Closed Date: 09/18/1998

Tank ID: Not reported
Tank Status: PERMANENTLY CLOSED
Tank Capacity: 500
Tank Substance: OTHER
Install Date: 02/18/1979
Tank Material: ASPHALT COATED OR BARE STEEL, NONE
FEDERALLY REGULATED UST: TRUE
Pipe Material: GALVANIZED STEEL, NONE
Tank Age: 14
Closed Date: 04/13/1993

Tank ID: Not reported
Tank Status: PERMANENTLY CLOSED
Tank Capacity: 500
Tank Substance: OTHER
Install Date: 02/18/1979
Tank Material: ASPHALT COATED OR BARE STEEL, NONE
FEDERALLY REGULATED UST: TRUE
Pipe Material: GALVANIZED STEEL, NONE
Tank Age: 14
Closed Date: 04/13/1993

Map ID
Direction
Distance
Elevation

MAP FINDINGS

Site

Database(s)

EDR ID Number
EPA ID Number

CITY OF RENO CORPORATE YARD (Continued)

U001110644

Tank ID:	Not reported
Tank Status:	PERMANENTLY CLOSED
Tank Capacity:	285
Tank Substance:	USED OIL
Install Date:	02/18/1979
Tank Material:	ASPHALT COATED OR BARE STEEL, NONE
FEDERALLY REGULATED UST:	TRUE
Pipe Material:	GALVANIZED STEEL, NONE
Tank Age:	15
Closed Date:	03/09/1994
Tank ID:	Not reported
Tank Status:	PERMANENTLY CLOSED
Tank Capacity:	10000
Tank Substance:	GASOLINE (CONTAINING <= 10% ETHANOL)
Install Date:	02/18/1979
Tank Material:	ASPHALT COATED OR BARE STEEL, NONE
FEDERALLY REGULATED UST:	TRUE
Pipe Material:	BARE STEEL, NONE
Tank Age:	19
Closed Date:	10/18/1998
Tank ID:	Not reported
Tank Status:	PERMANENTLY CLOSED
Tank Capacity:	10000
Tank Substance:	DIESEL
Install Date:	02/18/1979
Tank Material:	ASPHALT COATED OR BARE STEEL, NONE
FEDERALLY REGULATED UST:	TRUE
Pipe Material:	BARE STEEL, NONE
Tank Age:	19
Closed Date:	09/18/1998
Tank ID:	Not reported
Tank Status:	PERMANENTLY CLOSED
Tank Capacity:	285
Tank Substance:	KEROSENE
Install Date:	02/18/1979
Tank Material:	ASPHALT COATED OR BARE STEEL, NONE
FEDERALLY REGULATED UST:	TRUE
Pipe Material:	GALVANIZED STEEL, NONE
Tank Age:	15
Closed Date:	04/26/1994
Tank ID:	Not reported
Tank Status:	PERMANENTLY CLOSED
Tank Capacity:	285
Tank Substance:	OTHER
Install Date:	02/18/1979
Tank Material:	ASPHALT COATED OR BARE STEEL, NONE
FEDERALLY REGULATED UST:	TRUE
Pipe Material:	GALVANIZED STEEL, NONE
Tank Age:	15
Closed Date:	04/26/1994
Tank ID:	Not reported
Tank Status:	PERMANENTLY CLOSED

Map ID
Direction
Distance
Elevation

MAP FINDINGS

Site

Database(s)

EDR ID Number
EPA ID Number

CITY OF RENO CORPORATE YARD (Continued)

U001110644

Tank Capacity: 285
Tank Substance: NEW OIL
Install Date: 02/18/1979
Tank Material: ASPHALT COATED OR BARE STEEL, NONE
FEDERALLY REGULATED UST: TRUE
Pipe Material: GALVANIZED STEEL, NONE
Tank Age: 15
Closed Date: 03/09/1994

Tank ID: Not reported
Tank Status: PERMANENTLY CLOSED
Tank Capacity: 285
Tank Substance: OTHER
Install Date: 02/18/1979
Tank Material: ASPHALT COATED OR BARE STEEL, NONE
FEDERALLY REGULATED UST: TRUE
Pipe Material: GALVANIZED STEEL, NONE
Tank Age: 15
Closed Date: 03/09/1994

Tank ID: Not reported
Tank Status: PERMANENTLY CLOSED
Tank Capacity: 285
Tank Substance: NEW OIL
Install Date: 02/18/1979
Tank Material: ASPHALT COATED OR BARE STEEL, NONE
FEDERALLY REGULATED UST: TRUE
Pipe Material: GALVANIZED STEEL, NONE
Tank Age: 15
Closed Date: 03/09/1994

Tank ID: Not reported
Tank Status: PERMANENTLY CLOSED
Tank Capacity: 285
Tank Substance: OTHER
Install Date: 02/18/1979
Tank Material: ASPHALT COATED OR BARE STEEL, NONE
FEDERALLY REGULATED UST: TRUE
Pipe Material: GALVANIZED STEEL, NONE
Tank Age: 15
Closed Date: 03/09/1994

Tank ID: Not reported
Tank Status: PERMANENTLY CLOSED
Tank Capacity: 285
Tank Substance: OTHER
Install Date: 02/18/1979
Tank Material: ASPHALT COATED OR BARE STEEL, NONE
FEDERALLY REGULATED UST: TRUE
Pipe Material: GALVANIZED STEEL, NONE
Tank Age: 15
Closed Date: 03/09/1994

Map ID
 Direction
 Distance
 Elevation

MAP FINDINGS

Site

Database(s)

EDR ID Number
 EPA ID Number

K57
SE
1/8-1/4
0.223 mi.
1177 ft.

ALLIED PETROLEUM CO.
1700 E COMMERCIAL ROW
, NV

NV UST **U003870133**
N/A

Site 7 of 7 in cluster K

Relative:
Lower

NV UST Washoe County:
 State ID: 4-000004
 Name: ALLIED PETROLEUM CO.
 Address: 1700 E COMMERCIAL ROW
 UST Number: 091
 Facility Status: Closed
 Number of Tanks: 8
 Number of Closed Tanks: 8
 Number of Confirmed Releases: 1
 Emergency Action: 0
 Cleanup Complete: 1
 Under Control: 1
 Initiated Cleanup: 1
 Remediation Ordered: 1

L58
WSW
1/8-1/4
0.230 mi.
1214 ft.

GOODYEAR TIRE AND RUBBER CO
1250 E 6TH ST
RENO, NV 89512

RCRA NonGen / NLR **1000638919**
FINDS **NVD986770329**
ECHO

Site 3 of 4 in cluster L

Relative:
Higher

RCRA Listings:
 Date Form Received by Agency: 20101003
 Handler Name: GOODYEAR TIRE AND RUBBER CO
 Handler Address: 1250 E 6TH ST
 Handler City,State,Zip: RENO, NV 89512
 EPA ID: NVD986770329
 Contact Name: JUSTIN M ALBION
 Contact Address: Not reported
 Contact City,State,Zip: Not reported
 Contact Telephone: Not reported
 Contact Fax: Not reported
 Contact Email: Not reported
 Contact Title: ASST MANAGER
 EPA Region: 09
 Land Type: Private
 Federal Waste Generator Description: Not a generator, verified
 Non-Notifier: Not reported
 Biennial Report Cycle: Not reported
 Accessibility: Not reported
 Active Site Indicator: Not reported
 State District Owner: Not reported
 State District: Not reported
 Mailing Address: 1250 E SIXTH ST
 Mailing City,State,Zip: RENO, NV 89512
 Owner Name: GOODYEAR TIRE AND RUBBER CO
 Owner Type: Private
 Operator Name: Not reported
 Operator Type: Not reported
 Short-Term Generator Activity: No
 Importer Activity: No
 Mixed Waste Generator: No
 Transporter Activity: No
 Transfer Facility Activity: No

Map ID
 Direction
 Distance
 Elevation

MAP FINDINGS

Site

Database(s)

EDR ID Number
 EPA ID Number

GOODYEAR TIRE AND RUBBER CO (Continued)

1000638919

Recycler Activity with Storage:	No
Small Quantity On-Site Burner Exemption:	No
Smelting Melting and Refining Furnace Exemption:	No
Underground Injection Control:	No
Off-Site Waste Receipt:	No
Universal Waste Indicator:	No
Universal Waste Destination Facility:	No
Federal Universal Waste:	No
Active Site Fed-Reg Treatment Storage and Disposal Facility:	Not reported
Active Site Converter Treatment storage and Disposal Facility:	Not reported
Active Site State-Reg Treatment Storage and Disposal Facility:	Not reported
Active Site State-Reg Handler:	---
Federal Facility Indicator:	Not reported
Hazardous Secondary Material Indicator:	NN
Sub-Part K Indicator:	Not reported
Commercial TSD Indicator:	No
Treatment Storage and Disposal Type:	Not reported
2018 GPRA Permit Baseline:	Not on the Baseline
2018 GPRA Renewals Baseline:	Not on the Baseline
Permit Renewals Workload Universe:	Not reported
Permit Workload Universe:	Not reported
Permit Progress Universe:	Not reported
Post-Closure Workload Universe:	Not reported
Closure Workload Universe:	Not reported
202 GPRA Corrective Action Baseline:	No
Corrective Action Workload Universe:	No
Subject to Corrective Action Universe:	No
Non-TSDs Where RCRA CA has Been Imposed Universe:	No
TSDs Potentially Subject to CA Under 3004 (u)/(v) Universe:	No
TSDs Only Subject to CA under Discretionary Auth Universe:	No
Corrective Action Priority Ranking:	No NCAPS ranking
Environmental Control Indicator:	No
Institutional Control Indicator:	No
Human Exposure Controls Indicator:	N/A
Groundwater Controls Indicator:	N/A
Operating TSDF Universe:	Not reported
Full Enforcement Universe:	Not reported
Significant Non-Complier Universe:	No
Unaddressed Significant Non-Complier Universe:	No
Addressed Significant Non-Complier Universe:	No
Significant Non-Complier With a Compliance Schedule Universe:	No
Financial Assurance Required:	Not reported
Handler Date of Last Change:	20101227
Recognized Trader-Importer:	No
Recognized Trader-Exporter:	No
Importer of Spent Lead Acid Batteries:	No
Exporter of Spent Lead Acid Batteries:	No
Recycler Activity Without Storage:	Not reported
Manifest Broker:	Not reported
Sub-Part P Indicator:	No

Handler - Owner Operator:

Owner/Operator Indicator:	Owner
Owner/Operator Name:	GOODYEAR TIRE AND RUBBER CO
Legal Status:	Private
Date Became Current:	Not reported

Map ID
Direction
Distance
Elevation

MAP FINDINGS

Site

Database(s)

EDR ID Number
EPA ID Number

GOODYEAR TIRE AND RUBBER CO (Continued)

1000638919

Date Ended Current: Not reported
Owner/Operator Address: 1744 E MARKET ST
Owner/Operator City,State,Zip: AKRON, OH 44310
Owner/Operator Telephone: 216-796-2121
Owner/Operator Telephone Ext: Not reported
Owner/Operator Fax: Not reported
Owner/Operator Email: Not reported

Owner/Operator Indicator: Owner
Owner/Operator Name: GOODYEAR TIRE AND RUBBER CO
Legal Status: Private
Date Became Current: Not reported
Date Ended Current: Not reported
Owner/Operator Address: 1744 E MARKET ST
Owner/Operator City,State,Zip: AKRON, OH 44310
Owner/Operator Telephone: 216-796-2121
Owner/Operator Telephone Ext: Not reported
Owner/Operator Fax: Not reported
Owner/Operator Email: Not reported

Historic Generators:

Receive Date: 20101003
Handler Name: GOODYEAR TIRE AND RUBBER CO
Federal Waste Generator Description: Not a generator, verified
State District Owner: Not reported
Large Quantity Handler of Universal Waste: No
Recognized Trader Importer: No
Recognized Trader Exporter: No
Spent Lead Acid Battery Importer: No
Spent Lead Acid Battery Exporter: No
Current Record: Yes
Non Storage Recycler Activity: Not reported
Electronic Manifest Broker: Not reported

Receive Date: 19910909
Handler Name: GOODYEAR TIRE AND RUBBER CO
Federal Waste Generator Description: Conditionally Exempt Small Quantity Generator
State District Owner: Not reported
Large Quantity Handler of Universal Waste: No
Recognized Trader Importer: No
Recognized Trader Exporter: No
Spent Lead Acid Battery Importer: No
Spent Lead Acid Battery Exporter: No
Current Record: No
Non Storage Recycler Activity: Not reported
Electronic Manifest Broker: Not reported

List of NAICS Codes and Descriptions:

NAICS Codes: No NAICS Codes Found

Facility Has Received Notices of Violation:

Found Violation: No
Agency Which Determined Violation: Not reported
Violation Short Description: Not reported
Date Violation was Determined: Not reported
Actual Return to Compliance Date: Not reported

Map ID
Direction
Distance
Elevation

MAP FINDINGS

Site

Database(s)

EDR ID Number
EPA ID Number

GOODYEAR TIRE AND RUBBER CO (Continued)

1000638919

Return to Compliance Qualifier:	Not reported
Violation Responsible Agency:	Not reported
Scheduled Compliance Date:	Not reported
Enforcement Identifier:	Not reported
Date of Enforcement Action:	Not reported
Enforcement Responsible Agency:	Not reported
Enforcement Docket Number:	Not reported
Enforcement Attorney:	Not reported
Corrective Action Component:	Not reported
Appeal Initiated Date:	Not reported
Appeal Resolution Date:	Not reported
Disposition Status Date:	Not reported
Disposition Status:	Not reported
Disposition Status Description:	Not reported
Consent/Final Order Sequence Number:	Not reported
Consent/Final Order Respondent Name:	Not reported
Consent/Final Order Lead Agency:	Not reported
Enforcement Type:	Not reported
Enforcement Responsible Person:	Not reported
Enforcement Responsible Sub-Organization:	Not reported
SEP Sequence Number:	Not reported
SEP Expenditure Amount:	Not reported
SEP Scheduled Completion Date:	Not reported
SEP Actual Date:	Not reported
SEP Defaulted Date:	Not reported
SEP Type:	Not reported
SEP Type Description:	Not reported
Proposed Amount:	Not reported
Final Monetary Amount:	Not reported
Paid Amount:	Not reported
Final Count:	Not reported
Final Amount:	Not reported
Found Violation:	No
Agency Which Determined Violation:	Not reported
Violation Short Description:	Not reported
Date Violation was Determined:	Not reported
Actual Return to Compliance Date:	Not reported
Return to Compliance Qualifier:	Not reported
Violation Responsible Agency:	Not reported
Scheduled Compliance Date:	Not reported
Enforcement Identifier:	Not reported
Date of Enforcement Action:	Not reported
Enforcement Responsible Agency:	Not reported
Enforcement Docket Number:	Not reported
Enforcement Attorney:	Not reported
Corrective Action Component:	Not reported
Appeal Initiated Date:	Not reported
Appeal Resolution Date:	Not reported
Disposition Status Date:	Not reported
Disposition Status:	Not reported
Disposition Status Description:	Not reported
Consent/Final Order Sequence Number:	Not reported
Consent/Final Order Respondent Name:	Not reported
Consent/Final Order Lead Agency:	Not reported
Enforcement Type:	Not reported
Enforcement Responsible Person:	Not reported

Map ID
Direction
Distance
Elevation

MAP FINDINGS

Site

Database(s)

EDR ID Number
EPA ID Number

GOODYEAR TIRE AND RUBBER CO (Continued)

1000638919

Enforcement Responsible Sub-Organization: Not reported
SEP Sequence Number: Not reported
SEP Expenditure Amount: Not reported
SEP Scheduled Completion Date: Not reported
SEP Actual Date: Not reported
SEP Defaulted Date: Not reported
SEP Type: Not reported
SEP Type Description: Not reported
Proposed Amount: Not reported
Final Monetary Amount: Not reported
Paid Amount: Not reported
Final Count: Not reported
Final Amount: Not reported

Found Violation: No
Agency Which Determined Violation: Not reported
Violation Short Description: Not reported
Date Violation was Determined: Not reported
Actual Return to Compliance Date: Not reported
Return to Compliance Qualifier: Not reported
Violation Responsible Agency: Not reported
Scheduled Compliance Date: Not reported
Enforcement Identifier: Not reported
Date of Enforcement Action: Not reported
Enforcement Responsible Agency: Not reported
Enforcement Docket Number: Not reported
Enforcement Attorney: Not reported
Corrective Action Component: Not reported
Appeal Initiated Date: Not reported
Appeal Resolution Date: Not reported
Disposition Status Date: Not reported
Disposition Status: Not reported
Disposition Status Description: Not reported
Consent/Final Order Sequence Number: Not reported
Consent/Final Order Respondent Name: Not reported
Consent/Final Order Lead Agency: Not reported
Enforcement Type: Not reported
Enforcement Responsible Person: Not reported
Enforcement Responsible Sub-Organization: Not reported
SEP Sequence Number: Not reported
SEP Expenditure Amount: Not reported
SEP Scheduled Completion Date: Not reported
SEP Actual Date: Not reported
SEP Defaulted Date: Not reported
SEP Type: Not reported
SEP Type Description: Not reported
Proposed Amount: Not reported
Final Monetary Amount: Not reported
Paid Amount: Not reported
Final Count: Not reported
Final Amount: Not reported

Found Violation: No
Agency Which Determined Violation: Not reported
Violation Short Description: Not reported
Date Violation was Determined: Not reported
Actual Return to Compliance Date: Not reported

Map ID
Direction
Distance
Elevation

MAP FINDINGS

Site

Database(s)

EDR ID Number
EPA ID Number

GOODYEAR TIRE AND RUBBER CO (Continued)

1000638919

Return to Compliance Qualifier:	Not reported
Violation Responsible Agency:	Not reported
Scheduled Compliance Date:	Not reported
Enforcement Identifier:	Not reported
Date of Enforcement Action:	Not reported
Enforcement Responsible Agency:	Not reported
Enforcement Docket Number:	Not reported
Enforcement Attorney:	Not reported
Corrective Action Component:	Not reported
Appeal Initiated Date:	Not reported
Appeal Resolution Date:	Not reported
Disposition Status Date:	Not reported
Disposition Status:	Not reported
Disposition Status Description:	Not reported
Consent/Final Order Sequence Number:	Not reported
Consent/Final Order Respondent Name:	Not reported
Consent/Final Order Lead Agency:	Not reported
Enforcement Type:	Not reported
Enforcement Responsible Person:	Not reported
Enforcement Responsible Sub-Organization:	Not reported
SEP Sequence Number:	Not reported
SEP Expenditure Amount:	Not reported
SEP Scheduled Completion Date:	Not reported
SEP Actual Date:	Not reported
SEP Defaulted Date:	Not reported
SEP Type:	Not reported
SEP Type Description:	Not reported
Proposed Amount:	Not reported
Final Monetary Amount:	Not reported
Paid Amount:	Not reported
Final Count:	Not reported
Final Amount:	Not reported
Found Violation:	No
Agency Which Determined Violation:	Not reported
Violation Short Description:	Not reported
Date Violation was Determined:	Not reported
Actual Return to Compliance Date:	Not reported
Return to Compliance Qualifier:	Not reported
Violation Responsible Agency:	Not reported
Scheduled Compliance Date:	Not reported
Enforcement Identifier:	Not reported
Date of Enforcement Action:	Not reported
Enforcement Responsible Agency:	Not reported
Enforcement Docket Number:	Not reported
Enforcement Attorney:	Not reported
Corrective Action Component:	Not reported
Appeal Initiated Date:	Not reported
Appeal Resolution Date:	Not reported
Disposition Status Date:	Not reported
Disposition Status:	Not reported
Disposition Status Description:	Not reported
Consent/Final Order Sequence Number:	Not reported
Consent/Final Order Respondent Name:	Not reported
Consent/Final Order Lead Agency:	Not reported
Enforcement Type:	Not reported
Enforcement Responsible Person:	Not reported

Map ID
Direction
Distance
Elevation

MAP FINDINGS

Site

Database(s)

EDR ID Number
EPA ID Number

GOODYEAR TIRE AND RUBBER CO (Continued)

1000638919

Enforcement Responsible Sub-Organization: Not reported
SEP Sequence Number: Not reported
SEP Expenditure Amount: Not reported
SEP Scheduled Completion Date: Not reported
SEP Actual Date: Not reported
SEP Defaulted Date: Not reported
SEP Type: Not reported
SEP Type Description: Not reported
Proposed Amount: Not reported
Final Monetary Amount: Not reported
Paid Amount: Not reported
Final Count: Not reported
Final Amount: Not reported

Found Violation: No
Agency Which Determined Violation: Not reported
Violation Short Description: Not reported
Date Violation was Determined: Not reported
Actual Return to Compliance Date: Not reported
Return to Compliance Qualifier: Not reported
Violation Responsible Agency: Not reported
Scheduled Compliance Date: Not reported
Enforcement Identifier: Not reported
Date of Enforcement Action: Not reported
Enforcement Responsible Agency: Not reported
Enforcement Docket Number: Not reported
Enforcement Attorney: Not reported
Corrective Action Component: Not reported
Appeal Initiated Date: Not reported
Appeal Resolution Date: Not reported
Disposition Status Date: Not reported
Disposition Status: Not reported
Disposition Status Description: Not reported
Consent/Final Order Sequence Number: Not reported
Consent/Final Order Respondent Name: Not reported
Consent/Final Order Lead Agency: Not reported
Enforcement Type: Not reported
Enforcement Responsible Person: Not reported
Enforcement Responsible Sub-Organization: Not reported
SEP Sequence Number: Not reported
SEP Expenditure Amount: Not reported
SEP Scheduled Completion Date: Not reported
SEP Actual Date: Not reported
SEP Defaulted Date: Not reported
SEP Type: Not reported
SEP Type Description: Not reported
Proposed Amount: Not reported
Final Monetary Amount: Not reported
Paid Amount: Not reported
Final Count: Not reported
Final Amount: Not reported

Evaluation Action Summary:

Evaluation Date: 19920903
Evaluation Responsible Agency: State Contractor/Grantee
Found Violation: No
Evaluation Type Description: COMPLIANCE EVALUATION INSPECTION ON-SITE

Map ID
Direction
Distance
Elevation

MAP FINDINGS

Site

Database(s)

EDR ID Number
EPA ID Number

GOODYEAR TIRE AND RUBBER CO (Continued)

1000638919

Evaluation Responsible Person Identifier:	R9
Evaluation Responsible Sub-Organization:	Not reported
Actual Return to Compliance Date:	Not reported
Scheduled Compliance Date:	Not reported
Date of Request:	Not reported
Date Response Received:	Not reported
Request Agency:	Not reported
Former Citation:	Not reported
Evaluation Date:	20040809
Evaluation Responsible Agency:	State Contractor/Grantee
Found Violation:	No
Evaluation Type Description:	COMPLIANCE EVALUATION INSPECTION ON-SITE
Evaluation Responsible Person Identifier:	RSANC
Evaluation Responsible Sub-Organization:	WA
Actual Return to Compliance Date:	Not reported
Scheduled Compliance Date:	Not reported
Date of Request:	Not reported
Date Response Received:	Not reported
Request Agency:	Not reported
Former Citation:	Not reported
Evaluation Date:	20060502
Evaluation Responsible Agency:	State Contractor/Grantee
Found Violation:	No
Evaluation Type Description:	COMPLIANCE EVALUATION INSPECTION ON-SITE
Evaluation Responsible Person Identifier:	JENGL
Evaluation Responsible Sub-Organization:	WA
Actual Return to Compliance Date:	Not reported
Scheduled Compliance Date:	Not reported
Date of Request:	Not reported
Date Response Received:	Not reported
Request Agency:	Not reported
Former Citation:	Not reported
Evaluation Date:	20071114
Evaluation Responsible Agency:	State Contractor/Grantee
Found Violation:	No
Evaluation Type Description:	COMPLIANCE EVALUATION INSPECTION ON-SITE
Evaluation Responsible Person Identifier:	PDONA
Evaluation Responsible Sub-Organization:	WA
Actual Return to Compliance Date:	Not reported
Scheduled Compliance Date:	Not reported
Date of Request:	Not reported
Date Response Received:	Not reported
Request Agency:	Not reported
Former Citation:	Not reported
Evaluation Date:	20100910
Evaluation Responsible Agency:	State Contractor/Grantee
Found Violation:	No
Evaluation Type Description:	FOCUSED COMPLIANCE INSPECTION
Evaluation Responsible Person Identifier:	TLONG
Evaluation Responsible Sub-Organization:	WA
Actual Return to Compliance Date:	Not reported
Scheduled Compliance Date:	Not reported
Date of Request:	Not reported

Map ID
 Direction
 Distance
 Elevation

MAP FINDINGS

Site

Database(s)

EDR ID Number
 EPA ID Number

GOODYEAR TIRE AND RUBBER CO (Continued)

1000638919

Date Response Received:	Not reported
Request Agency:	Not reported
Former Citation:	Not reported
Evaluation Date:	20090615
Evaluation Responsible Agency:	State Contractor/Grantee
Found Violation:	No
Evaluation Type Description:	COMPLIANCE EVALUATION INSPECTION ON-SITE
Evaluation Responsible Person Identifier:	TLONG
Evaluation Responsible Sub-Organization:	WA
Actual Return to Compliance Date:	Not reported
Scheduled Compliance Date:	Not reported
Date of Request:	Not reported
Date Response Received:	Not reported
Request Agency:	Not reported
Former Citation:	Not reported

FINDS:

Registry ID: 110004298457

[Click Here for FRS Facility Detail Report:](#)

Environmental Interest/Information System:

RCRAInfo is a national information system that supports the Resource Conservation and Recovery Act (RCRA) program through the tracking of events and activities related to facilities that generate, transport, and treat, store, or dispose of hazardous waste. RCRAInfo allows RCRA program staff to track the notification, permit, compliance, and corrective action activities required under RCRA.

[Click this hyperlink](#) while viewing on your computer to access additional FINDS: detail in the EDR Site Report.

ECHO:

Envid:	1000638919
Registry ID:	110004298457
DFR URL:	http://echo.epa.gov/detailed-facility-report?fid=110004298457
Name:	GOODYEAR TIRE AND RUBBER CO
Address:	1250 E 6TH ST
City,State,Zip:	RENO, NV 89512

I59
East
1/8-1/4
0.236 mi.
1248 ft.

BUZZARD TRUCKING
2395 E 5TH ST.
, NV
Site 3 of 7 in cluster I

NV UST **U004274602**
N/A

Relative:
Higher
Actual:
4473 ft.

NV UST Washoe County:	
State ID:	Not reported
Name:	BUZZARD TRUCKING
Address:	2395 E 5TH ST.
UST Number:	435
Facility Status:	Temporarily Closed
Number of Tanks:	2
Number of Closed Tanks:	0
Number of Confirmed Releases:	0
Emergency Action:	0

Map ID
Direction
Distance
Elevation

MAP FINDINGS

Site

Database(s)

EDR ID Number
EPA ID Number

BUZZARD TRUCKING (Continued)

U004274602

Cleanup Complete: 0
Under Control: 0
Initiated Cleanup: 0
Remediation Ordered: 0

160
East
1/8-1/4
0.236 mi.
1248 ft.

VITRAN EXPRESS TRUCKING
2395 E 5TH ST
RENO, NV 89512

NV UST **U003383258**
NV Financial Assurance **N/A**

Site 4 of 7 in cluster I

Relative:
Higher

UST:

Actual:
4473 ft.

Facility ID: 4-001054
Address: 2395 E 5th St
City,State,Zip: Reno, NV 89512

Owner:

ASSOCIATED FACILITY: Vitran Express Trucking
OWNER/OPERATOR NAME: Andrea Tacchino Company
Owner Address, City, State, Zip: 2215 Pioneer Drive Reno, NV 89509

Tank ID: 1
Tank Status: TEMPORARILY CLOSED
Tank Capacity: 2000
Tank Substance: GASOLINE (CONTAINING <= 10% ETHANOL)
Install Date: 04/01/1970
Tank Material: ASPHALT COATED OR BARE STEEL, CATHODICALLY PROTECTED (NOT SPECIFIED)
FEDERALLY REGULATED UST: TRUE
Pipe Material: BARE STEEL, CATHODICALLY PROTECTED (NOT SPECIFIED)
Tank Age: 52
Closed Date: Not reported

Tank ID: 2
Tank Status: TEMPORARILY CLOSED
Tank Capacity: 10000
Tank Substance: DIESEL
Install Date: 04/01/1970
Tank Material: ASPHALT COATED OR BARE STEEL, CATHODICALLY PROTECTED (NOT SPECIFIED)
FEDERALLY REGULATED UST: TRUE
Pipe Material: BARE STEEL, CATHODICALLY PROTECTED (NOT SPECIFIED)
Tank Age: 52
Closed Date: Not reported

FINANCIAL ASSURANCE 3:

Facility ID: 4-001054
Name: VITRAN EXPRESS TRUCKING
Address: 2395 E 5TH ST
City,State,Zip: RENO, NV 89512

Map ID
 Direction
 Distance
 Elevation

MAP FINDINGS

Site

Database(s)

EDR ID Number
 EPA ID Number

VIKING FREIGHT SYSTEM INC (Continued)

1000981037

Permit Workload Universe:	Not reported
Permit Progress Universe:	Not reported
Post-Closure Workload Universe:	Not reported
Closure Workload Universe:	Not reported
202 GPRA Corrective Action Baseline:	No
Corrective Action Workload Universe:	No
Subject to Corrective Action Universe:	No
Non-TSDFs Where RCRA CA has Been Imposed Universe:	No
TSDFs Potentially Subject to CA Under 3004 (u)/(v) Universe:	No
TSDFs Only Subject to CA under Discretionary Auth Universe:	No
Corrective Action Priority Ranking:	No NCAPS ranking
Environmental Control Indicator:	No
Institutional Control Indicator:	No
Human Exposure Controls Indicator:	N/A
Groundwater Controls Indicator:	N/A
Operating TSDF Universe:	Not reported
Full Enforcement Universe:	Not reported
Significant Non-Complier Universe:	No
Unaddressed Significant Non-Complier Universe:	No
Addressed Significant Non-Complier Universe:	No
Significant Non-Complier With a Compliance Schedule Universe:	No
Financial Assurance Required:	Not reported
Handler Date of Last Change:	20020729
Recognized Trader-Importer:	No
Recognized Trader-Exporter:	No
Importer of Spent Lead Acid Batteries:	No
Exporter of Spent Lead Acid Batteries:	No
Recycler Activity Without Storage:	Not reported
Manifest Broker:	Not reported
Sub-Part P Indicator:	No

Handler - Owner Operator:

Owner/Operator Indicator:	Owner
Owner/Operator Name:	VIKING FREIGHT INC
Legal Status:	Private
Date Became Current:	Not reported
Date Ended Current:	Not reported
Owner/Operator Address:	2395 E FIFTH ST
Owner/Operator City,State,Zip:	RENO, NV 89510
Owner/Operator Telephone:	702-322-4660
Owner/Operator Telephone Ext:	Not reported
Owner/Operator Fax:	Not reported
Owner/Operator Email:	Not reported

Historic Generators:

Receive Date:	19871214
Handler Name:	VIKING FREIGHT SYSTEM INC
Federal Waste Generator Description:	Not a generator, verified
State District Owner:	Not reported
Large Quantity Handler of Universal Waste:	No
Recognized Trader Importer:	No
Recognized Trader Exporter:	No
Spent Lead Acid Battery Importer:	No
Spent Lead Acid Battery Exporter:	No
Current Record:	Yes

Map ID
 Direction
 Distance
 Elevation

MAP FINDINGS

Site

Database(s)

EDR ID Number
 EPA ID Number

VIKING FREIGHT SYSTEM INC (Continued)

1000981037

Non Storage Recycler Activity:	Not reported
Electronic Manifest Broker:	Not reported
List of NAICS Codes and Descriptions:	
NAICS Codes:	No NAICS Codes Found
Facility Has Received Notices of Violations:	
Violations:	No Violations Found
Evaluation Action Summary:	
Evaluations:	No Evaluations Found

I62
East
1/8-1/4
0.236 mi.
1248 ft.

VIKING FREIGHT SYSTEM INC
2395 E FIFTH ST
RENO, NV 89510
Site 6 of 7 in cluster I

RCRA NonGen / NLR
FINDS
ECHO

1000473335
NVD982445652

Relative:
Higher
Actual:
4473 ft.

RCRA Listings:		
Date Form Received by Agency:		20110714
Handler Name:	UPS FREIGHT	
Handler Address:		2395 E FIFTH ST
Handler City,State,Zip:		RENO, NV 89512
EPA ID:		NVD982445652
Contact Name:		ALAN B CARPENTER
Contact Address:		2395 E FIFTH ST
Contact City,State,Zip:		RENO, NV 89512
Contact Telephone:		775-324-3207
Contact Fax:		Not reported
Contact Email:		RENONV@UPSFREIGHT.COM
Contact Title:		Not reported
EPA Region:		09
Land Type:		Private
Federal Waste Generator Description:		Not a generator, verified
Non-Notifier:		Not reported
Biennial Report Cycle:		Not reported
Accessibility:		Not reported
Active Site Indicator:		Not reported
State District Owner:		Not reported
State District:		Not reported
Mailing Address:		2395 E FIFTH ST
Mailing City,State,Zip:		RENO, NV 89512
Owner Name:	UPS GROUND FREIGHT INC	
Owner Type:		Private
Operator Name:	UPS FREIGHT	
Operator Type:		Private
Short-Term Generator Activity:		No
Importer Activity:		No
Mixed Waste Generator:		No
Transporter Activity:		No
Transfer Facility Activity:		No
Recycler Activity with Storage:		No
Small Quantity On-Site Burner Exemption:		No
Smelting Melting and Refining Furnace Exemption:		No
Underground Injection Control:		No

Map ID
 Direction
 Distance
 Elevation

MAP FINDINGS

Site

Database(s)

EDR ID Number
 EPA ID Number

VIKING FREIGHT SYSTEM INC (Continued)

1000473335

Off-Site Waste Receipt:	No
Universal Waste Indicator:	No
Universal Waste Destination Facility:	No
Federal Universal Waste:	No
Active Site Fed-Reg Treatment Storage and Disposal Facility:	Not reported
Active Site Converter Treatment storage and Disposal Facility:	Not reported
Active Site State-Reg Treatment Storage and Disposal Facility:	Not reported
Active Site State-Reg Handler:	---
Federal Facility Indicator:	Not reported
Hazardous Secondary Material Indicator:	NN
Sub-Part K Indicator:	Not reported
Commercial TSD Indicator:	No
Treatment Storage and Disposal Type:	Not reported
2018 GPRA Permit Baseline:	Not on the Baseline
2018 GPRA Renewals Baseline:	Not on the Baseline
Permit Renewals Workload Universe:	Not reported
Permit Workload Universe:	Not reported
Permit Progress Universe:	Not reported
Post-Closure Workload Universe:	Not reported
Closure Workload Universe:	Not reported
202 GPRA Corrective Action Baseline:	No
Corrective Action Workload Universe:	No
Subject to Corrective Action Universe:	No
Non-TSDs Where RCRA CA has Been Imposed Universe:	No
TSDs Potentially Subject to CA Under 3004 (u)/(v) Universe:	No
TSDs Only Subject to CA under Discretionary Auth Universe:	No
Corrective Action Priority Ranking:	No NCAPS ranking
Environmental Control Indicator:	No
Institutional Control Indicator:	No
Human Exposure Controls Indicator:	N/A
Groundwater Controls Indicator:	N/A
Operating TSDF Universe:	Not reported
Full Enforcement Universe:	Not reported
Significant Non-Complier Universe:	No
Unaddressed Significant Non-Complier Universe:	No
Addressed Significant Non-Complier Universe:	No
Significant Non-Complier With a Compliance Schedule Universe:	No
Financial Assurance Required:	Not reported
Handler Date of Last Change:	20110822
Recognized Trader-Importer:	No
Recognized Trader-Exporter:	No
Importer of Spent Lead Acid Batteries:	No
Exporter of Spent Lead Acid Batteries:	No
Recycler Activity Without Storage:	Not reported
Manifest Broker:	Not reported
Sub-Part P Indicator:	No

Hazardous Waste Summary:

Waste Code:	D001
Waste Description:	IGNITABLE WASTE
Waste Code:	D002
Waste Description:	CORROSIVE WASTE
Waste Code:	D003
Waste Description:	REACTIVE WASTE

Map ID
Direction
Distance
Elevation

MAP FINDINGS

Site

Database(s)

EDR ID Number
EPA ID Number

VIKING FREIGHT SYSTEM INC (Continued)

1000473335

Waste Code: D004
Waste Description: ARSENIC

Waste Code: D018
Waste Description: BENZENE

Waste Code: D027
Waste Description: 1,4-DICHLOROBENZENE

Handler - Owner Operator:

Owner/Operator Indicator: Operator
Owner/Operator Name: UPS FREIGHT
Legal Status: Private
Date Became Current: 20060501
Date Ended Current: Not reported
Owner/Operator Address: 2395 1/2 E 5TH ST
Owner/Operator City,State,Zip: RENO, NV 89512
Owner/Operator Telephone: Not reported
Owner/Operator Telephone Ext: Not reported
Owner/Operator Fax: Not reported
Owner/Operator Email: Not reported

Owner/Operator Indicator: Operator
Owner/Operator Name: UPS FREIGHT
Legal Status: Private
Date Became Current: 20060501
Date Ended Current: Not reported
Owner/Operator Address: 2395 1/2 E 5TH ST
Owner/Operator City,State,Zip: RENO, NV 89512
Owner/Operator Telephone: Not reported
Owner/Operator Telephone Ext: Not reported
Owner/Operator Fax: Not reported
Owner/Operator Email: Not reported

Owner/Operator Indicator: Owner
Owner/Operator Name: FERRARI & ASSOCIATES
Legal Status: Private
Date Became Current: 19870520
Date Ended Current: Not reported
Owner/Operator Address: Not reported
Owner/Operator City,State,Zip: NV
Owner/Operator Telephone: Not reported
Owner/Operator Telephone Ext: Not reported
Owner/Operator Fax: Not reported
Owner/Operator Email: Not reported

Owner/Operator Indicator: Operator
Owner/Operator Name: PAUL FERRARI
Legal Status: Private
Date Became Current: 19870520
Date Ended Current: Not reported
Owner/Operator Address: 185 CADILLAC PLACE
Owner/Operator City,State,Zip: RENO, NV 89509
Owner/Operator Telephone: Not reported
Owner/Operator Telephone Ext: Not reported
Owner/Operator Fax: Not reported
Owner/Operator Email: Not reported

Map ID
Direction
Distance
Elevation

MAP FINDINGS

Site

Database(s)

EDR ID Number
EPA ID Number

VIKING FREIGHT SYSTEM INC (Continued)

1000473335

Owner/Operator Indicator: Owner
Owner/Operator Name: MOTOR CARGO
Legal Status: Private
Date Became Current: Not reported
Date Ended Current: Not reported
Owner/Operator Address: NOT REQUIRED
Owner/Operator City,State,Zip: NOT REQUIRED, ME 99999
Owner/Operator Telephone: 415-555-1212
Owner/Operator Telephone Ext: Not reported
Owner/Operator Fax: Not reported
Owner/Operator Email: Not reported

Owner/Operator Indicator: Operator
Owner/Operator Name: UPS FREIGHT
Legal Status: Private
Date Became Current: 20060501
Date Ended Current: Not reported
Owner/Operator Address: 2395 1/2 E 5TH ST
Owner/Operator City,State,Zip: RENO, NV 89512
Owner/Operator Telephone: Not reported
Owner/Operator Telephone Ext: Not reported
Owner/Operator Fax: Not reported
Owner/Operator Email: Not reported

Owner/Operator Indicator: Operator
Owner/Operator Name: PAUL FERRARI
Legal Status: Private
Date Became Current: 19870520
Date Ended Current: Not reported
Owner/Operator Address: 185 CADILLAC PLACE
Owner/Operator City,State,Zip: RENO, NV 89509
Owner/Operator Telephone: Not reported
Owner/Operator Telephone Ext: Not reported
Owner/Operator Fax: Not reported
Owner/Operator Email: Not reported

Owner/Operator Indicator: Owner
Owner/Operator Name: UPS GROUND FREIGHT INC
Legal Status: Private
Date Became Current: 20060501
Date Ended Current: Not reported
Owner/Operator Address: 1000 SEMMES AVE
Owner/Operator City,State,Zip: RICHMOND, VA 23224
Owner/Operator Telephone: Not reported
Owner/Operator Telephone Ext: Not reported
Owner/Operator Fax: Not reported
Owner/Operator Email: Not reported

Owner/Operator Indicator: Owner
Owner/Operator Name: UPS GROUND FREIGHT INC
Legal Status: Private
Date Became Current: 20060501
Date Ended Current: Not reported
Owner/Operator Address: 1000 SEMMES AVE
Owner/Operator City,State,Zip: RICHMOND, VA 23224
Owner/Operator Telephone: Not reported
Owner/Operator Telephone Ext: Not reported

Map ID
Direction
Distance
Elevation

MAP FINDINGS

Site

Database(s)

EDR ID Number
EPA ID Number

VIKING FREIGHT SYSTEM INC (Continued)

1000473335

Owner/Operator Fax: Not reported
Owner/Operator Email: Not reported

Owner/Operator Indicator: Owner
Owner/Operator Name: FERRARI & ASSOCIATES
Legal Status: Private
Date Became Current: 19870520
Date Ended Current: Not reported
Owner/Operator Address: Not reported
Owner/Operator City,State,Zip: NV
Owner/Operator Telephone: Not reported
Owner/Operator Telephone Ext: Not reported
Owner/Operator Fax: Not reported
Owner/Operator Email: Not reported

Owner/Operator Indicator: Operator
Owner/Operator Name: NOT REQUIRED
Legal Status: Private
Date Became Current: Not reported
Date Ended Current: Not reported
Owner/Operator Address: NOT REQUIRED
Owner/Operator City,State,Zip: NOT REQUIRED, ME 99999
Owner/Operator Telephone: 415-555-1212
Owner/Operator Telephone Ext: Not reported
Owner/Operator Fax: Not reported
Owner/Operator Email: Not reported

Owner/Operator Indicator: Owner
Owner/Operator Name: UPS GROUND FREIGHT INC
Legal Status: Private
Date Became Current: 20060501
Date Ended Current: Not reported
Owner/Operator Address: 1000 SEMMES AVE
Owner/Operator City,State,Zip: RICHMOND, VA 23224
Owner/Operator Telephone: Not reported
Owner/Operator Telephone Ext: Not reported
Owner/Operator Fax: Not reported
Owner/Operator Email: Not reported

Historic Generators:

Receive Date: 19940802
Handler Name: MOTOR CARGO
Federal Waste Generator Description: Not a generator, verified
State District Owner: Not reported
Large Quantity Handler of Universal Waste: No
Recognized Trader Importer: No
Recognized Trader Exporter: No
Spent Lead Acid Battery Importer: No
Spent Lead Acid Battery Exporter: No
Current Record: No
Non Storage Recycler Activity: Not reported
Electronic Manifest Broker: Not reported

Receive Date: 20060626
Handler Name: UPS FREIGHT
Federal Waste Generator Description: Small Quantity Generator
State District Owner: Not reported

Map ID
Direction
Distance
Elevation

MAP FINDINGS

Site

Database(s)

EDR ID Number
EPA ID Number

VIKING FREIGHT SYSTEM INC (Continued)

1000473335

Large Quantity Handler of Universal Waste: No
Recognized Trader Importer: No
Recognized Trader Exporter: No
Spent Lead Acid Battery Importer: No
Spent Lead Acid Battery Exporter: No
Current Record: No
Non Storage Recycler Activity: Not reported
Electronic Manifest Broker: Not reported

Receive Date: 20071219
Handler Name: UPS FREIGHT
Federal Waste Generator Description: Conditionally Exempt Small Quantity Generator
State District Owner: Not reported
Large Quantity Handler of Universal Waste: No
Recognized Trader Importer: No
Recognized Trader Exporter: No
Spent Lead Acid Battery Importer: No
Spent Lead Acid Battery Exporter: No
Current Record: No
Non Storage Recycler Activity: Not reported
Electronic Manifest Broker: Not reported

Receive Date: 20110714
Handler Name: UPS FREIGHT
Federal Waste Generator Description: Not a generator, verified
State District Owner: Not reported
Large Quantity Handler of Universal Waste: No
Recognized Trader Importer: No
Recognized Trader Exporter: No
Spent Lead Acid Battery Importer: No
Spent Lead Acid Battery Exporter: No
Current Record: Yes
Non Storage Recycler Activity: Not reported
Electronic Manifest Broker: Not reported

List of NAICS Codes and Descriptions:

NAICS Code: 4841
NAICS Description: GENERAL FREIGHT TRUCKING

NAICS Code: 484122
NAICS Description: GENERAL FREIGHT TRUCKING, LONG-DISTANCE, LESS THAN TRUCKLOAD

Facility Has Received Notices of Violation:

Found Violation: No
Agency Which Determined Violation: Not reported
Violation Short Description: Not reported
Date Violation was Determined: Not reported
Actual Return to Compliance Date: Not reported
Return to Compliance Qualifier: Not reported
Violation Responsible Agency: Not reported
Scheduled Compliance Date: Not reported
Enforcement Identifier: Not reported
Date of Enforcement Action: Not reported
Enforcement Responsible Agency: Not reported
Enforcement Docket Number: Not reported
Enforcement Attorney: Not reported

Map ID
Direction
Distance
Elevation

MAP FINDINGS

Site

Database(s)

EDR ID Number
EPA ID Number

VIKING FREIGHT SYSTEM INC (Continued)

1000473335

Corrective Action Component:	Not reported
Appeal Initiated Date:	Not reported
Appeal Resolution Date:	Not reported
Disposition Status Date:	Not reported
Disposition Status:	Not reported
Disposition Status Description:	Not reported
Consent/Final Order Sequence Number:	Not reported
Consent/Final Order Respondent Name:	Not reported
Consent/Final Order Lead Agency:	Not reported
Enforcement Type:	Not reported
Enforcement Responsible Person:	Not reported
Enforcement Responsible Sub-Organization:	Not reported
SEP Sequence Number:	Not reported
SEP Expenditure Amount:	Not reported
SEP Scheduled Completion Date:	Not reported
SEP Actual Date:	Not reported
SEP Defaulted Date:	Not reported
SEP Type:	Not reported
SEP Type Description:	Not reported
Proposed Amount:	Not reported
Final Monetary Amount:	Not reported
Paid Amount:	Not reported
Final Count:	Not reported
Final Amount:	Not reported
Found Violation:	No
Agency Which Determined Violation:	Not reported
Violation Short Description:	Not reported
Date Violation was Determined:	Not reported
Actual Return to Compliance Date:	Not reported
Return to Compliance Qualifier:	Not reported
Violation Responsible Agency:	Not reported
Scheduled Compliance Date:	Not reported
Enforcement Identifier:	Not reported
Date of Enforcement Action:	Not reported
Enforcement Responsible Agency:	Not reported
Enforcement Docket Number:	Not reported
Enforcement Attorney:	Not reported
Corrective Action Component:	Not reported
Appeal Initiated Date:	Not reported
Appeal Resolution Date:	Not reported
Disposition Status Date:	Not reported
Disposition Status:	Not reported
Disposition Status Description:	Not reported
Consent/Final Order Sequence Number:	Not reported
Consent/Final Order Respondent Name:	Not reported
Consent/Final Order Lead Agency:	Not reported
Enforcement Type:	Not reported
Enforcement Responsible Person:	Not reported
Enforcement Responsible Sub-Organization:	Not reported
SEP Sequence Number:	Not reported
SEP Expenditure Amount:	Not reported
SEP Scheduled Completion Date:	Not reported
SEP Actual Date:	Not reported
SEP Defaulted Date:	Not reported
SEP Type:	Not reported
SEP Type Description:	Not reported

Map ID
 Direction
 Distance
 Elevation

MAP FINDINGS

Site

Database(s)

EDR ID Number
 EPA ID Number

VIKING FREIGHT SYSTEM INC (Continued)

1000473335

Proposed Amount: Not reported
 Final Monetary Amount: Not reported
 Paid Amount: Not reported
 Final Count: Not reported
 Final Amount: Not reported

Found Violation: No
 Agency Which Determined Violation: Not reported
 Violation Short Description: Not reported
 Date Violation was Determined: Not reported
 Actual Return to Compliance Date: Not reported
 Return to Compliance Qualifier: Not reported
 Violation Responsible Agency: Not reported
 Scheduled Compliance Date: Not reported
 Enforcement Identifier: Not reported
 Date of Enforcement Action: Not reported
 Enforcement Responsible Agency: Not reported
 Enforcement Docket Number: Not reported
 Enforcement Attorney: Not reported
 Corrective Action Component: Not reported
 Appeal Initiated Date: Not reported
 Appeal Resolution Date: Not reported
 Disposition Status Date: Not reported
 Disposition Status: Not reported
 Disposition Status Description: Not reported
 Consent/Final Order Sequence Number: Not reported
 Consent/Final Order Respondent Name: Not reported
 Consent/Final Order Lead Agency: Not reported
 Enforcement Type: Not reported
 Enforcement Responsible Person: Not reported
 Enforcement Responsible Sub-Organization: Not reported
 SEP Sequence Number: Not reported
 SEP Expenditure Amount: Not reported
 SEP Scheduled Completion Date: Not reported
 SEP Actual Date: Not reported
 SEP Defaulted Date: Not reported
 SEP Type: Not reported
 SEP Type Description: Not reported
 Proposed Amount: Not reported
 Final Monetary Amount: Not reported
 Paid Amount: Not reported
 Final Count: Not reported
 Final Amount: Not reported

Found Violation: Yes
 Agency Which Determined Violation: State
 Violation Short Description: Used Oil - Generators
 Date Violation was Determined: 20111221
 Actual Return to Compliance Date: 20111221
 Return to Compliance Qualifier: Observed
 Violation Responsible Agency: State
 Scheduled Compliance Date: Not reported
 Enforcement Identifier: 001
 Date of Enforcement Action: 20111221
 Enforcement Responsible Agency: State
 Enforcement Docket Number: Not reported
 Enforcement Attorney: Not reported

Map ID
Direction
Distance
Elevation

MAP FINDINGS

Site

Database(s)

EDR ID Number
EPA ID Number

VIKING FREIGHT SYSTEM INC (Continued)

1000473335

Corrective Action Component:	No
Appeal Initiated Date:	Not reported
Appeal Resolution Date:	Not reported
Disposition Status Date:	Not reported
Disposition Status:	Not reported
Disposition Status Description:	Not reported
Consent/Final Order Sequence Number:	Not reported
Consent/Final Order Respondent Name:	Not reported
Consent/Final Order Lead Agency:	Not reported
Enforcement Type:	VERBAL INFORMAL
Enforcement Responsible Person:	ECHAM
Enforcement Responsible Sub-Organization:	NV
SEP Sequence Number:	Not reported
SEP Expenditure Amount:	Not reported
SEP Scheduled Completion Date:	Not reported
SEP Actual Date:	Not reported
SEP Defaulted Date:	Not reported
SEP Type:	Not reported
SEP Type Description:	Not reported
Proposed Amount:	Not reported
Final Monetary Amount:	Not reported
Paid Amount:	Not reported
Final Count:	Not reported
Final Amount:	Not reported
Found Violation:	No
Agency Which Determined Violation:	Not reported
Violation Short Description:	Not reported
Date Violation was Determined:	Not reported
Actual Return to Compliance Date:	Not reported
Return to Compliance Qualifier:	Not reported
Violation Responsible Agency:	Not reported
Scheduled Compliance Date:	Not reported
Enforcement Identifier:	Not reported
Date of Enforcement Action:	Not reported
Enforcement Responsible Agency:	Not reported
Enforcement Docket Number:	Not reported
Enforcement Attorney:	Not reported
Corrective Action Component:	Not reported
Appeal Initiated Date:	Not reported
Appeal Resolution Date:	Not reported
Disposition Status Date:	Not reported
Disposition Status:	Not reported
Disposition Status Description:	Not reported
Consent/Final Order Sequence Number:	Not reported
Consent/Final Order Respondent Name:	Not reported
Consent/Final Order Lead Agency:	Not reported
Enforcement Type:	Not reported
Enforcement Responsible Person:	Not reported
Enforcement Responsible Sub-Organization:	Not reported
SEP Sequence Number:	Not reported
SEP Expenditure Amount:	Not reported
SEP Scheduled Completion Date:	Not reported
SEP Actual Date:	Not reported
SEP Defaulted Date:	Not reported
SEP Type:	Not reported
SEP Type Description:	Not reported

Map ID
Direction
Distance
Elevation

MAP FINDINGS

Site

Database(s)

EDR ID Number
EPA ID Number

VIKING FREIGHT SYSTEM INC (Continued)

1000473335

Proposed Amount:	Not reported
Final Monetary Amount:	Not reported
Paid Amount:	Not reported
Final Count:	Not reported
Final Amount:	Not reported
Found Violation:	No
Agency Which Determined Violation:	Not reported
Violation Short Description:	Not reported
Date Violation was Determined:	Not reported
Actual Return to Compliance Date:	Not reported
Return to Compliance Qualifier:	Not reported
Violation Responsible Agency:	Not reported
Scheduled Compliance Date:	Not reported
Enforcement Identifier:	Not reported
Date of Enforcement Action:	Not reported
Enforcement Responsible Agency:	Not reported
Enforcement Docket Number:	Not reported
Enforcement Attorney:	Not reported
Corrective Action Component:	Not reported
Appeal Initiated Date:	Not reported
Appeal Resolution Date:	Not reported
Disposition Status Date:	Not reported
Disposition Status:	Not reported
Disposition Status Description:	Not reported
Consent/Final Order Sequence Number:	Not reported
Consent/Final Order Respondent Name:	Not reported
Consent/Final Order Lead Agency:	Not reported
Enforcement Type:	Not reported
Enforcement Responsible Person:	Not reported
Enforcement Responsible Sub-Organization:	Not reported
SEP Sequence Number:	Not reported
SEP Expenditure Amount:	Not reported
SEP Scheduled Completion Date:	Not reported
SEP Actual Date:	Not reported
SEP Defaulted Date:	Not reported
SEP Type:	Not reported
SEP Type Description:	Not reported
Proposed Amount:	Not reported
Final Monetary Amount:	Not reported
Paid Amount:	Not reported
Final Count:	Not reported
Final Amount:	Not reported
Evaluation Action Summary:	
Evaluation Date:	20090811
Evaluation Responsible Agency:	State Contractor/Grantee
Found Violation:	No
Evaluation Type Description:	COMPLIANCE EVALUATION INSPECTION ON-SITE
Evaluation Responsible Person Identifier:	TLONG
Evaluation Responsible Sub-Organization:	WA
Actual Return to Compliance Date:	Not reported
Scheduled Compliance Date:	Not reported
Date of Request:	Not reported
Date Response Received:	Not reported
Request Agency:	Not reported
Former Citation:	Not reported

Map ID
Direction
Distance
Elevation

MAP FINDINGS

Site

Database(s)

EDR ID Number
EPA ID Number

VIKING FREIGHT SYSTEM INC (Continued)

1000473335

Evaluation Date: 20090611
Evaluation Responsible Agency: State Contractor/Grantee
Found Violation: No
Evaluation Type Description: COMPLIANCE EVALUATION INSPECTION ON-SITE
Evaluation Responsible Person Identifier: TLONG
Evaluation Responsible Sub-Organization: WA
Actual Return to Compliance Date: Not reported
Scheduled Compliance Date: Not reported
Date of Request: Not reported
Date Response Received: Not reported
Request Agency: Not reported
Former Citation: Not reported

Evaluation Date: 19920930
Evaluation Responsible Agency: State Contractor/Grantee
Found Violation: No
Evaluation Type Description: COMPLIANCE EVALUATION INSPECTION ON-SITE
Evaluation Responsible Person Identifier: R9
Evaluation Responsible Sub-Organization: Not reported
Actual Return to Compliance Date: Not reported
Scheduled Compliance Date: Not reported
Date of Request: Not reported
Date Response Received: Not reported
Request Agency: Not reported
Former Citation: Not reported

Evaluation Date: 20111221
Evaluation Responsible Agency: State
Found Violation: Yes
Evaluation Type Description: COMPLIANCE EVALUATION INSPECTION ON-SITE
Evaluation Responsible Person Identifier: ECHAM
Evaluation Responsible Sub-Organization: NV
Actual Return to Compliance Date: 20111221
Scheduled Compliance Date: Not reported
Date of Request: Not reported
Date Response Received: Not reported
Request Agency: Not reported
Former Citation: Not reported

Evaluation Date: 19950829
Evaluation Responsible Agency: State
Found Violation: No
Evaluation Type Description: COMPLIANCE EVALUATION INSPECTION ON-SITE
Evaluation Responsible Person Identifier: R9
Evaluation Responsible Sub-Organization: Not reported
Actual Return to Compliance Date: Not reported
Scheduled Compliance Date: Not reported
Date of Request: Not reported
Date Response Received: Not reported
Request Agency: Not reported
Former Citation: Not reported

Evaluation Date: 20071212
Evaluation Responsible Agency: State
Found Violation: No
Evaluation Type Description: COMPLIANCE EVALUATION INSPECTION ON-SITE
Evaluation Responsible Person Identifier: ASETT

Map ID
 Direction
 Distance
 Elevation

MAP FINDINGS

Site

Database(s)

EDR ID Number
 EPA ID Number

VIKING FREIGHT SYSTEM INC (Continued)

1000473335

Evaluation Responsible Sub-Organization:	NV
Actual Return to Compliance Date:	Not reported
Scheduled Compliance Date:	Not reported
Date of Request:	Not reported
Date Response Received:	Not reported
Request Agency:	Not reported
Former Citation:	Not reported

FINDS:

Registry ID: 110004291873

[Click Here for FRS Facility Detail Report:](#)

Environmental Interest/Information System:

RCRAInfo is a national information system that supports the Resource Conservation and Recovery Act (RCRA) program through the tracking of events and activities related to facilities that generate, transport, and treat, store, or dispose of hazardous waste. RCRAInfo allows RCRA program staff to track the notification, permit, compliance, and corrective action activities required under RCRA.

[Click this hyperlink](#) while viewing on your computer to access additional FINDS: detail in the EDR Site Report.

ECHO:

Envid:	1000473335
Registry ID:	110004291873
DFR URL:	http://echo.epa.gov/detailed-facility-report?fid=110004291873
Name:	VIKING FREIGHT SYSTEM INC
Address:	2395 E FIFTH ST
City,State,Zip:	RENO, NV 89510

163
East
1/8-1/4
0.236 mi.
1248 ft.

OVERNIGHT TRANSPORTATION
2395 E 5TH ST
RENO, NV 89502

RCRA NonGen / NLR

1012184662
NVD982233202

Site 7 of 7 in cluster I

Relative:
Higher
Actual:
4473 ft.

RCRA Listings:	
Date Form Received by Agency:	20090105
Handler Name:	OVERNIGHT TRANSPORTATION
Handler Address:	2395 E 5TH ST
Handler City,State,Zip:	RENO, NV 89502
EPA ID:	NVD982233202
Contact Name:	Not reported
Contact Address:	Not reported
Contact City,State,Zip:	Not reported
Contact Telephone:	Not reported
Contact Fax:	Not reported
Contact Email:	Not reported
Contact Title:	Not reported
EPA Region:	09
Land Type:	Private
Federal Waste Generator Description:	Not a generator, verified
Non-Notifier:	Not reported
Biennial Report Cycle:	Not reported
Accessibility:	Not reported

Map ID
 Direction
 Distance
 Elevation

MAP FINDINGS

Site

Database(s)

EDR ID Number
 EPA ID Number

OVERNIGHT TRANSPORTATION (Continued)

1012184662

Active Site Indicator:		Not reported
State District Owner:		Not reported
State District:		Not reported
Mailing Address:		2395 E 5TH ST
Mailing City,State,Zip:		RENO, NV 89502
Owner Name:	Not reported	
Owner Type:		Not reported
Operator Name:	Not reported	
Operator Type:		Not reported
Short-Term Generator Activity:		No
Importer Activity:		No
Mixed Waste Generator:		No
Transporter Activity:		No
Transfer Facility Activity:		No
Recycler Activity with Storage:		No
Small Quantity On-Site Burner Exemption:		No
Smelting Melting and Refining Furnace Exemption:		No
Underground Injection Control:		No
Off-Site Waste Receipt:		No
Universal Waste Indicator:		No
Universal Waste Destination Facility:		No
Federal Universal Waste:		No
Active Site Fed-Reg Treatment Storage and Disposal Facility:		Not reported
Active Site Converter Treatment storage and Disposal Facility:		Not reported
Active Site State-Reg Treatment Storage and Disposal Facility:		Not reported
Active Site State-Reg Handler:		---
Federal Facility Indicator:		Not reported
Hazardous Secondary Material Indicator:		NN
Sub-Part K Indicator:		Not reported
Commercial TSD Indicator:		No
Treatment Storage and Disposal Type:		Not reported
2018 GPRA Permit Baseline:		Not on the Baseline
2018 GPRA Renewals Baseline:		Not on the Baseline
Permit Renewals Workload Universe:		Not reported
Permit Workload Universe:		Not reported
Permit Progress Universe:		Not reported
Post-Closure Workload Universe:		Not reported
Closure Workload Universe:		Not reported
202 GPRA Corrective Action Baseline:		No
Corrective Action Workload Universe:		No
Subject to Corrective Action Universe:		No
Non-TSDs Where RCRA CA has Been Imposed Universe:		No
TSDs Potentially Subject to CA Under 3004 (u)/(v) Universe:		No
TSDs Only Subject to CA under Discretionary Auth Universe:		No
Corrective Action Priority Ranking:		No NCAPS ranking
Environmental Control Indicator:		No
Institutional Control Indicator:		No
Human Exposure Controls Indicator:		N/A
Groundwater Controls Indicator:		N/A
Operating TSDF Universe:		Not reported
Full Enforcement Universe:		Not reported
Significant Non-Complier Universe:		No
Unaddressed Significant Non-Complier Universe:		No
Addressed Significant Non-Complier Universe:		No
Significant Non-Complier With a Compliance Schedule Universe:		No
Financial Assurance Required:	Not reported	
Handler Date of Last Change:		20090114

Map ID
Direction
Distance
Elevation

MAP FINDINGS

Site

Database(s)

EDR ID Number
EPA ID Number

OVERNIGHT TRANSPORTATION (Continued)

1012184662

Recognized Trader-Importer: No
Recognized Trader-Exporter: No
Importer of Spent Lead Acid Batteries: No
Exporter of Spent Lead Acid Batteries: No
Recycler Activity Without Storage: Not reported
Manifest Broker: Not reported
Sub-Part P Indicator: No

Historic Generators:

Receive Date: 20010730
Handler Name: OVERNIGHT TRANSPORTATION
Federal Waste Generator Description: Conditionally Exempt Small Quantity Generator
State District Owner: Not reported
Large Quantity Handler of Universal Waste: No
Recognized Trader Importer: No
Recognized Trader Exporter: No
Spent Lead Acid Battery Importer: No
Spent Lead Acid Battery Exporter: No
Current Record: No
Non Storage Recycler Activity: Not reported
Electronic Manifest Broker: Not reported

Receive Date: 20090105
Handler Name: OVERNIGHT TRANSPORTATION
Federal Waste Generator Description: Not a generator, verified
State District Owner: Not reported
Large Quantity Handler of Universal Waste: No
Recognized Trader Importer: No
Recognized Trader Exporter: No
Spent Lead Acid Battery Importer: No
Spent Lead Acid Battery Exporter: No
Current Record: Yes
Non Storage Recycler Activity: Not reported
Electronic Manifest Broker: Not reported

List of NAICS Codes and Descriptions:

NAICS Code: 4841
NAICS Description: GENERAL FREIGHT TRUCKING

Facility Has Received Notices of Violation:

Found Violation: No
Agency Which Determined Violation: Not reported
Violation Short Description: Not reported
Date Violation was Determined: Not reported
Actual Return to Compliance Date: Not reported
Return to Compliance Qualifier: Not reported
Violation Responsible Agency: Not reported
Scheduled Compliance Date: Not reported
Enforcement Identifier: Not reported
Date of Enforcement Action: Not reported
Enforcement Responsible Agency: Not reported
Enforcement Docket Number: Not reported
Enforcement Attorney: Not reported
Corrective Action Component: Not reported
Appeal Initiated Date: Not reported

Map ID
Direction
Distance
Elevation

MAP FINDINGS

Site

Database(s)

EDR ID Number
EPA ID Number

OVERNIGHT TRANSPORTATION (Continued)

1012184662

Appeal Resolution Date:	Not reported
Disposition Status Date:	Not reported
Disposition Status:	Not reported
Disposition Status Description:	Not reported
Consent/Final Order Sequence Number:	Not reported
Consent/Final Order Respondent Name:	Not reported
Consent/Final Order Lead Agency:	Not reported
Enforcement Type:	Not reported
Enforcement Responsible Person:	Not reported
Enforcement Responsible Sub-Organization:	Not reported
SEP Sequence Number:	Not reported
SEP Expenditure Amount:	Not reported
SEP Scheduled Completion Date:	Not reported
SEP Actual Date:	Not reported
SEP Defaulted Date:	Not reported
SEP Type:	Not reported
SEP Type Description:	Not reported
Proposed Amount:	Not reported
Final Monetary Amount:	Not reported
Paid Amount:	Not reported
Final Count:	Not reported
Final Amount:	Not reported
Found Violation:	No
Agency Which Determined Violation:	Not reported
Violation Short Description:	Not reported
Date Violation was Determined:	Not reported
Actual Return to Compliance Date:	Not reported
Return to Compliance Qualifier:	Not reported
Violation Responsible Agency:	Not reported
Scheduled Compliance Date:	Not reported
Enforcement Identifier:	Not reported
Date of Enforcement Action:	Not reported
Enforcement Responsible Agency:	Not reported
Enforcement Docket Number:	Not reported
Enforcement Attorney:	Not reported
Corrective Action Component:	Not reported
Appeal Initiated Date:	Not reported
Appeal Resolution Date:	Not reported
Disposition Status Date:	Not reported
Disposition Status:	Not reported
Disposition Status Description:	Not reported
Consent/Final Order Sequence Number:	Not reported
Consent/Final Order Respondent Name:	Not reported
Consent/Final Order Lead Agency:	Not reported
Enforcement Type:	Not reported
Enforcement Responsible Person:	Not reported
Enforcement Responsible Sub-Organization:	Not reported
SEP Sequence Number:	Not reported
SEP Expenditure Amount:	Not reported
SEP Scheduled Completion Date:	Not reported
SEP Actual Date:	Not reported
SEP Defaulted Date:	Not reported
SEP Type:	Not reported
SEP Type Description:	Not reported
Proposed Amount:	Not reported
Final Monetary Amount:	Not reported

Map ID
Direction
Distance
Elevation

MAP FINDINGS

Site

Database(s)

EDR ID Number
EPA ID Number

OVERNIGHT TRANSPORTATION (Continued)

1012184662

Paid Amount:	Not reported
Final Count:	Not reported
Final Amount:	Not reported
Found Violation:	No
Agency Which Determined Violation:	Not reported
Violation Short Description:	Not reported
Date Violation was Determined:	Not reported
Actual Return to Compliance Date:	Not reported
Return to Compliance Qualifier:	Not reported
Violation Responsible Agency:	Not reported
Scheduled Compliance Date:	Not reported
Enforcement Identifier:	Not reported
Date of Enforcement Action:	Not reported
Enforcement Responsible Agency:	Not reported
Enforcement Docket Number:	Not reported
Enforcement Attorney:	Not reported
Corrective Action Component:	Not reported
Appeal Initiated Date:	Not reported
Appeal Resolution Date:	Not reported
Disposition Status Date:	Not reported
Disposition Status:	Not reported
Disposition Status Description:	Not reported
Consent/Final Order Sequence Number:	Not reported
Consent/Final Order Respondent Name:	Not reported
Consent/Final Order Lead Agency:	Not reported
Enforcement Type:	Not reported
Enforcement Responsible Person:	Not reported
Enforcement Responsible Sub-Organization:	Not reported
SEP Sequence Number:	Not reported
SEP Expenditure Amount:	Not reported
SEP Scheduled Completion Date:	Not reported
SEP Actual Date:	Not reported
SEP Defaulted Date:	Not reported
SEP Type:	Not reported
SEP Type Description:	Not reported
Proposed Amount:	Not reported
Final Monetary Amount:	Not reported
Paid Amount:	Not reported
Final Count:	Not reported
Final Amount:	Not reported
Evaluation Action Summary:	
Evaluation Date:	20070326
Evaluation Responsible Agency:	State Contractor/Grantee
Found Violation:	No
Evaluation Type Description:	COMPLIANCE EVALUATION INSPECTION ON-SITE
Evaluation Responsible Person Identifier:	PDONA
Evaluation Responsible Sub-Organization:	WA
Actual Return to Compliance Date:	Not reported
Scheduled Compliance Date:	Not reported
Date of Request:	Not reported
Date Response Received:	Not reported
Request Agency:	Not reported
Former Citation:	Not reported
Evaluation Date:	20010730

Map ID
Direction
Distance
Elevation

MAP FINDINGS

Site

Database(s)

EDR ID Number
EPA ID Number

OVERNIGHT TRANSPORTATION (Continued)

1012184662

Evaluation Responsible Agency:	State
Found Violation:	No
Evaluation Type Description:	COMPLIANCE EVALUATION INSPECTION ON-SITE
Evaluation Responsible Person Identifier:	R9STA
Evaluation Responsible Sub-Organization:	Not reported
Actual Return to Compliance Date:	Not reported
Scheduled Compliance Date:	Not reported
Date of Request:	Not reported
Date Response Received:	Not reported
Request Agency:	Not reported
Former Citation:	Not reported
Evaluation Date:	20081208
Evaluation Responsible Agency:	State Contractor/Grantee
Found Violation:	No
Evaluation Type Description:	COMPLIANCE EVALUATION INSPECTION ON-SITE
Evaluation Responsible Person Identifier:	TLONG
Evaluation Responsible Sub-Organization:	WA
Actual Return to Compliance Date:	Not reported
Scheduled Compliance Date:	Not reported
Date of Request:	Not reported
Date Response Received:	Not reported
Request Agency:	Not reported
Former Citation:	Not reported

64
ESE
1/8-1/4
0.237 mi.
1251 ft.

SIERRA ROOFING CORP
2000 E 4TH ST
RENO, NV 89512

NV UST U001153170
N/A

Relative:
Higher
Actual:
4473 ft.

UST:

Facility ID:	4-000762
Address:	2000 E 4th St
City,State,Zip:	Reno, NV 89512
Tank ID:	1
Tank Status:	PERMANENTLY CLOSED
Tank Capacity:	2000
Tank Substance:	UNKNOWN
Install Date:	02/01/1975
Tank Material:	NONE, UNKNOWN
FEDERALLY REGULATED UST:	TRUE
Pipe Material:	NONE, UNKNOWN
Tank Age:	16
Closed Date:	12/16/1991
Tank ID:	2
Tank Status:	PERMANENTLY CLOSED
Tank Capacity:	1000
Tank Substance:	UNKNOWN
Install Date:	02/01/1975
Tank Material:	NONE, UNKNOWN
FEDERALLY REGULATED UST:	TRUE
Pipe Material:	NONE, UNKNOWN
Tank Age:	16
Closed Date:	12/16/1991

Map ID
Direction
Distance
Elevation

MAP FINDINGS

Site

Database(s)

EDR ID Number
EPA ID Number

SIERRA ROOFING CORP (Continued)

U001153170

NV UST Washoe County:

State ID: Not reported
Name: SIERRA ROOFING CORP.
Address: 2000 E 4TH ST.
UST Number: 390
Facility Status: Closed
Number of Tanks: 2
Number of Closed Tanks: 2
Number of Confirmed Releases: 0
Emergency Action: 0
Cleanup Complete: 0
Under Control: 0
Initiated Cleanup: 0
Remediation Ordered: 0

M65
WSW
1/8-1/4
0.245 mi.
1292 ft.

METRIC MOTORS
1201 E 4TH
RENO, NV 89512
Site 1 of 2 in cluster M

NV UST **1000455430**
RCRA NonGen / NLR **NVD982430159**
FINDS
ECHO

Relative:
Higher
Actual:
4486 ft.

UST:
Facility ID: 4-000879
Address: 1201 E 4th St
City,State,Zip: Reno, NV 89512
Tank ID: 1
Tank Status: PERMANENTLY CLOSED
Tank Capacity: 300
Tank Substance: USED OIL
Install Date: 01/01/1980
Tank Material: ASPHALT COATED OR BARE STEEL, NONE
FEDERALLY REGULATED UST: TRUE
Pipe Material: GALVANIZED STEEL, NONE
Tank Age: 16
Closed Date: 01/08/1996

NV UST Washoe County:

State ID: Not reported
Name: METRIC MOTORS
Address: 1201 E 4TH ST.
UST Number: 834
Facility Status: Closed
Number of Tanks: 1
Number of Closed Tanks: 1
Number of Confirmed Releases: 0
Emergency Action: 0
Cleanup Complete: 0
Under Control: 0
Initiated Cleanup: 0
Remediation Ordered: 0

RCRA Listings:

Date Form Received by Agency: 20101003
Handler Name: METRIC MOTORS
Handler Address: 1201 E 4TH
Handler City,State,Zip: RENO, NV 89512

Map ID
 Direction
 Distance
 Elevation

MAP FINDINGS

Site

Database(s)

EDR ID Number
 EPA ID Number

METRIC MOTORS (Continued)

1000455430

EPA ID:	NVD982430159
Contact Name:	SKULASON ELFAR
Contact Address:	1201 E 4TH
Contact City,State,Zip:	RENO, NV 89512
Contact Telephone:	702-329-7209
Contact Fax:	Not reported
Contact Email:	Not reported
Contact Title:	Not reported
EPA Region:	09
Land Type:	Other
Federal Waste Generator Description:	Not a generator, verified
Non-Notifier:	Not reported
Biennial Report Cycle:	Not reported
Accessibility:	Not reported
Active Site Indicator:	Not reported
State District Owner:	Not reported
State District:	Not reported
Mailing Address:	1201 E 4TH
Mailing City,State,Zip:	RENO, NV 89512
Owner Name:	ELFAR SKULASON
Owner Type:	Private
Operator Name:	NOT REQUIRED
Operator Type:	Private
Short-Term Generator Activity:	No
Importer Activity:	No
Mixed Waste Generator:	No
Transporter Activity:	No
Transfer Facility Activity:	No
Recycler Activity with Storage:	No
Small Quantity On-Site Burner Exemption:	No
Smelting Melting and Refining Furnace Exemption:	No
Underground Injection Control:	No
Off-Site Waste Receipt:	No
Universal Waste Indicator:	No
Universal Waste Destination Facility:	No
Federal Universal Waste:	No
Active Site Fed-Reg Treatment Storage and Disposal Facility:	Not reported
Active Site Converter Treatment storage and Disposal Facility:	Not reported
Active Site State-Reg Treatment Storage and Disposal Facility:	Not reported
Active Site State-Reg Handler:	---
Federal Facility Indicator:	Not reported
Hazardous Secondary Material Indicator:	NN
Sub-Part K Indicator:	Not reported
Commercial TSD Indicator:	No
Treatment Storage and Disposal Type:	Not reported
2018 GPRA Permit Baseline:	Not on the Baseline
2018 GPRA Renewals Baseline:	Not on the Baseline
Permit Renewals Workload Universe:	Not reported
Permit Workload Universe:	Not reported
Permit Progress Universe:	Not reported
Post-Closure Workload Universe:	Not reported
Closure Workload Universe:	Not reported
202 GPRA Corrective Action Baseline:	No
Corrective Action Workload Universe:	No
Subject to Corrective Action Universe:	No
Non-TSDs Where RCRA CA has Been Imposed Universe:	No
TSDs Potentially Subject to CA Under 3004 (u)/(v) Universe:	No

Map ID
Direction
Distance
Elevation

MAP FINDINGS

Site

Database(s)

EDR ID Number
EPA ID Number

METRIC MOTORS (Continued)

1000455430

TSDFs Only Subject to CA under Discretionary Auth Universe: No
Corrective Action Priority Ranking: No NCAPS ranking
Environmental Control Indicator: No
Institutional Control Indicator: No
Human Exposure Controls Indicator: N/A
Groundwater Controls Indicator: N/A
Operating TSDF Universe: Not reported
Full Enforcement Universe: Not reported
Significant Non-Complier Universe: No
Unaddressed Significant Non-Complier Universe: No
Addressed Significant Non-Complier Universe: No
Significant Non-Complier With a Compliance Schedule Universe: No
Financial Assurance Required: Not reported
Handler Date of Last Change: 20101105
Recognized Trader-Importer: No
Recognized Trader-Exporter: No
Importer of Spent Lead Acid Batteries: No
Exporter of Spent Lead Acid Batteries: No
Recycler Activity Without Storage: Not reported
Manifest Broker: Not reported
Sub-Part P Indicator: No

Handler - Owner Operator:

Owner/Operator Indicator: Owner
Owner/Operator Name: ELFAR SKULASON
Legal Status: Private
Date Became Current: Not reported
Date Ended Current: Not reported
Owner/Operator Address: NOT REQUIRED
Owner/Operator City,State,Zip: NOT REQUIRED, ME 99999
Owner/Operator Telephone: 415-555-1212
Owner/Operator Telephone Ext: Not reported
Owner/Operator Fax: Not reported
Owner/Operator Email: Not reported

Owner/Operator Indicator: Owner
Owner/Operator Name: ELFAR SKULASON
Legal Status: Private
Date Became Current: Not reported
Date Ended Current: Not reported
Owner/Operator Address: NOT REQUIRED
Owner/Operator City,State,Zip: NOT REQUIRED, ME 99999
Owner/Operator Telephone: 415-555-1212
Owner/Operator Telephone Ext: Not reported
Owner/Operator Fax: Not reported
Owner/Operator Email: Not reported

Owner/Operator Indicator: Operator
Owner/Operator Name: NOT REQUIRED
Legal Status: Private
Date Became Current: Not reported
Date Ended Current: Not reported
Owner/Operator Address: NOT REQUIRED
Owner/Operator City,State,Zip: NOT REQUIRED, ME 99999
Owner/Operator Telephone: 415-555-1212
Owner/Operator Telephone Ext: Not reported

Map ID
Direction
Distance
Elevation

MAP FINDINGS

Site

Database(s)

EDR ID Number
EPA ID Number

METRIC MOTORS (Continued)

1000455430

Owner/Operator Fax: Not reported
Owner/Operator Email: Not reported

Owner/Operator Indicator: Operator
Owner/Operator Name: NOT REQUIRED
Legal Status: Private
Date Became Current: Not reported
Date Ended Current: Not reported
Owner/Operator Address: NOT REQUIRED
Owner/Operator City,State,Zip: NOT REQUIRED, ME 99999
Owner/Operator Telephone: 415-555-1212
Owner/Operator Telephone Ext: Not reported
Owner/Operator Fax: Not reported
Owner/Operator Email: Not reported

Historic Generators:

Receive Date: 19911016
Handler Name: METRIC MOTORS
Federal Waste Generator Description: Conditionally Exempt Small Quantity Generator
State District Owner: Not reported
Large Quantity Handler of Universal Waste: No
Recognized Trader Importer: No
Recognized Trader Exporter: No
Spent Lead Acid Battery Importer: No
Spent Lead Acid Battery Exporter: No
Current Record: No
Non Storage Recycler Activity: Not reported
Electronic Manifest Broker: Not reported

Receive Date: 20101003
Handler Name: METRIC MOTORS
Federal Waste Generator Description: Not a generator, verified
State District Owner: Not reported
Large Quantity Handler of Universal Waste: No
Recognized Trader Importer: No
Recognized Trader Exporter: No
Spent Lead Acid Battery Importer: No
Spent Lead Acid Battery Exporter: No
Current Record: Yes
Non Storage Recycler Activity: Not reported
Electronic Manifest Broker: Not reported

List of NAICS Codes and Descriptions:

NAICS Code: 811111
NAICS Description: GENERAL AUTOMOTIVE REPAIR

Facility Has Received Notices of Violation:

Found Violation: No
Agency Which Determined Violation: Not reported
Violation Short Description: Not reported
Date Violation was Determined: Not reported
Actual Return to Compliance Date: Not reported
Return to Compliance Qualifier: Not reported
Violation Responsible Agency: Not reported
Scheduled Compliance Date: Not reported
Enforcement Identifier: Not reported

Map ID
Direction
Distance
Elevation

MAP FINDINGS

Site

Database(s)

EDR ID Number
EPA ID Number

METRIC MOTORS (Continued)

1000455430

Date of Enforcement Action:	Not reported
Enforcement Responsible Agency:	Not reported
Enforcement Docket Number:	Not reported
Enforcement Attorney:	Not reported
Corrective Action Component:	Not reported
Appeal Initiated Date:	Not reported
Appeal Resolution Date:	Not reported
Disposition Status Date:	Not reported
Disposition Status:	Not reported
Disposition Status Description:	Not reported
Consent/Final Order Sequence Number:	Not reported
Consent/Final Order Respondent Name:	Not reported
Consent/Final Order Lead Agency:	Not reported
Enforcement Type:	Not reported
Enforcement Responsible Person:	Not reported
Enforcement Responsible Sub-Organization:	Not reported
SEP Sequence Number:	Not reported
SEP Expenditure Amount:	Not reported
SEP Scheduled Completion Date:	Not reported
SEP Actual Date:	Not reported
SEP Defaulted Date:	Not reported
SEP Type:	Not reported
SEP Type Description:	Not reported
Proposed Amount:	Not reported
Final Monetary Amount:	Not reported
Paid Amount:	Not reported
Final Count:	Not reported
Final Amount:	Not reported
Found Violation:	No
Agency Which Determined Violation:	Not reported
Violation Short Description:	Not reported
Date Violation was Determined:	Not reported
Actual Return to Compliance Date:	Not reported
Return to Compliance Qualifier:	Not reported
Violation Responsible Agency:	Not reported
Scheduled Compliance Date:	Not reported
Enforcement Identifier:	Not reported
Date of Enforcement Action:	Not reported
Enforcement Responsible Agency:	Not reported
Enforcement Docket Number:	Not reported
Enforcement Attorney:	Not reported
Corrective Action Component:	Not reported
Appeal Initiated Date:	Not reported
Appeal Resolution Date:	Not reported
Disposition Status Date:	Not reported
Disposition Status:	Not reported
Disposition Status Description:	Not reported
Consent/Final Order Sequence Number:	Not reported
Consent/Final Order Respondent Name:	Not reported
Consent/Final Order Lead Agency:	Not reported
Enforcement Type:	Not reported
Enforcement Responsible Person:	Not reported
Enforcement Responsible Sub-Organization:	Not reported
SEP Sequence Number:	Not reported
SEP Expenditure Amount:	Not reported
SEP Scheduled Completion Date:	Not reported

Map ID
Direction
Distance
Elevation

MAP FINDINGS

Site

Database(s)

EDR ID Number
EPA ID Number

METRIC MOTORS (Continued)

1000455430

SEP Actual Date: Not reported
SEP Defaulted Date: Not reported
SEP Type: Not reported
SEP Type Description: Not reported
Proposed Amount: Not reported
Final Monetary Amount: Not reported
Paid Amount: Not reported
Final Count: Not reported
Final Amount: Not reported

Found Violation: No
Agency Which Determined Violation: Not reported
Violation Short Description: Not reported
Date Violation was Determined: Not reported
Actual Return to Compliance Date: Not reported
Return to Compliance Qualifier: Not reported
Violation Responsible Agency: Not reported
Scheduled Compliance Date: Not reported
Enforcement Identifier: Not reported
Date of Enforcement Action: Not reported
Enforcement Responsible Agency: Not reported
Enforcement Docket Number: Not reported
Enforcement Attorney: Not reported
Corrective Action Component: Not reported
Appeal Initiated Date: Not reported
Appeal Resolution Date: Not reported
Disposition Status Date: Not reported
Disposition Status: Not reported
Disposition Status Description: Not reported
Consent/Final Order Sequence Number: Not reported
Consent/Final Order Respondent Name: Not reported
Consent/Final Order Lead Agency: Not reported
Enforcement Type: Not reported
Enforcement Responsible Person: Not reported
Enforcement Responsible Sub-Organization: Not reported
SEP Sequence Number: Not reported
SEP Expenditure Amount: Not reported
SEP Scheduled Completion Date: Not reported
SEP Actual Date: Not reported
SEP Defaulted Date: Not reported
SEP Type: Not reported
SEP Type Description: Not reported
Proposed Amount: Not reported
Final Monetary Amount: Not reported
Paid Amount: Not reported
Final Count: Not reported
Final Amount: Not reported

Found Violation: No
Agency Which Determined Violation: Not reported
Violation Short Description: Not reported
Date Violation was Determined: Not reported
Actual Return to Compliance Date: Not reported
Return to Compliance Qualifier: Not reported
Violation Responsible Agency: Not reported
Scheduled Compliance Date: Not reported
Enforcement Identifier: Not reported

Map ID
Direction
Distance
Elevation

MAP FINDINGS

Site

Database(s)

EDR ID Number
EPA ID Number

METRIC MOTORS (Continued)

1000455430

Date of Enforcement Action:	Not reported
Enforcement Responsible Agency:	Not reported
Enforcement Docket Number:	Not reported
Enforcement Attorney:	Not reported
Corrective Action Component:	Not reported
Appeal Initiated Date:	Not reported
Appeal Resolution Date:	Not reported
Disposition Status Date:	Not reported
Disposition Status:	Not reported
Disposition Status Description:	Not reported
Consent/Final Order Sequence Number:	Not reported
Consent/Final Order Respondent Name:	Not reported
Consent/Final Order Lead Agency:	Not reported
Enforcement Type:	Not reported
Enforcement Responsible Person:	Not reported
Enforcement Responsible Sub-Organization:	Not reported
SEP Sequence Number:	Not reported
SEP Expenditure Amount:	Not reported
SEP Scheduled Completion Date:	Not reported
SEP Actual Date:	Not reported
SEP Defaulted Date:	Not reported
SEP Type:	Not reported
SEP Type Description:	Not reported
Proposed Amount:	Not reported
Final Monetary Amount:	Not reported
Paid Amount:	Not reported
Final Count:	Not reported
Final Amount:	Not reported
Found Violation:	No
Agency Which Determined Violation:	Not reported
Violation Short Description:	Not reported
Date Violation was Determined:	Not reported
Actual Return to Compliance Date:	Not reported
Return to Compliance Qualifier:	Not reported
Violation Responsible Agency:	Not reported
Scheduled Compliance Date:	Not reported
Enforcement Identifier:	Not reported
Date of Enforcement Action:	Not reported
Enforcement Responsible Agency:	Not reported
Enforcement Docket Number:	Not reported
Enforcement Attorney:	Not reported
Corrective Action Component:	Not reported
Appeal Initiated Date:	Not reported
Appeal Resolution Date:	Not reported
Disposition Status Date:	Not reported
Disposition Status:	Not reported
Disposition Status Description:	Not reported
Consent/Final Order Sequence Number:	Not reported
Consent/Final Order Respondent Name:	Not reported
Consent/Final Order Lead Agency:	Not reported
Enforcement Type:	Not reported
Enforcement Responsible Person:	Not reported
Enforcement Responsible Sub-Organization:	Not reported
SEP Sequence Number:	Not reported
SEP Expenditure Amount:	Not reported
SEP Scheduled Completion Date:	Not reported

Map ID
Direction
Distance
Elevation

MAP FINDINGS

Site

Database(s)

EDR ID Number
EPA ID Number

METRIC MOTORS (Continued)

1000455430

SEP Actual Date: Not reported
SEP Defaulted Date: Not reported
SEP Type: Not reported
SEP Type Description: Not reported
Proposed Amount: Not reported
Final Monetary Amount: Not reported
Paid Amount: Not reported
Final Count: Not reported
Final Amount: Not reported

Found Violation: No
Agency Which Determined Violation: Not reported
Violation Short Description: Not reported
Date Violation was Determined: Not reported
Actual Return to Compliance Date: Not reported
Return to Compliance Qualifier: Not reported
Violation Responsible Agency: Not reported
Scheduled Compliance Date: Not reported
Enforcement Identifier: Not reported
Date of Enforcement Action: Not reported
Enforcement Responsible Agency: Not reported
Enforcement Docket Number: Not reported
Enforcement Attorney: Not reported
Corrective Action Component: Not reported
Appeal Initiated Date: Not reported
Appeal Resolution Date: Not reported
Disposition Status Date: Not reported
Disposition Status: Not reported
Disposition Status Description: Not reported
Consent/Final Order Sequence Number: Not reported
Consent/Final Order Respondent Name: Not reported
Consent/Final Order Lead Agency: Not reported
Enforcement Type: Not reported
Enforcement Responsible Person: Not reported
Enforcement Responsible Sub-Organization: Not reported
SEP Sequence Number: Not reported
SEP Expenditure Amount: Not reported
SEP Scheduled Completion Date: Not reported
SEP Actual Date: Not reported
SEP Defaulted Date: Not reported
SEP Type: Not reported
SEP Type Description: Not reported
Proposed Amount: Not reported
Final Monetary Amount: Not reported
Paid Amount: Not reported
Final Count: Not reported
Final Amount: Not reported

Found Violation: No
Agency Which Determined Violation: Not reported
Violation Short Description: Not reported
Date Violation was Determined: Not reported
Actual Return to Compliance Date: Not reported
Return to Compliance Qualifier: Not reported
Violation Responsible Agency: Not reported
Scheduled Compliance Date: Not reported
Enforcement Identifier: Not reported

Map ID
Direction
Distance
Elevation

MAP FINDINGS

Site

Database(s)

EDR ID Number
EPA ID Number

METRIC MOTORS (Continued)

1000455430

Date of Enforcement Action: Not reported
Enforcement Responsible Agency: Not reported
Enforcement Docket Number: Not reported
Enforcement Attorney: Not reported
Corrective Action Component: Not reported
Appeal Initiated Date: Not reported
Appeal Resolution Date: Not reported
Disposition Status Date: Not reported
Disposition Status: Not reported
Disposition Status Description: Not reported
Consent/Final Order Sequence Number: Not reported
Consent/Final Order Respondent Name: Not reported
Consent/Final Order Lead Agency: Not reported
Enforcement Type: Not reported
Enforcement Responsible Person: Not reported
Enforcement Responsible Sub-Organization: Not reported
SEP Sequence Number: Not reported
SEP Expenditure Amount: Not reported
SEP Scheduled Completion Date: Not reported
SEP Actual Date: Not reported
SEP Defaulted Date: Not reported
SEP Type: Not reported
SEP Type Description: Not reported
Proposed Amount: Not reported
Final Monetary Amount: Not reported
Paid Amount: Not reported
Final Count: Not reported
Final Amount: Not reported

Evaluation Action Summary:

Evaluation Date: 20070817
Evaluation Responsible Agency: State Contractor/Grantee
Found Violation: No
Evaluation Type Description: COMPLIANCE EVALUATION INSPECTION ON-SITE
Evaluation Responsible Person Identifier: TLONG
Evaluation Responsible Sub-Organization: WA
Actual Return to Compliance Date: Not reported
Scheduled Compliance Date: Not reported
Date of Request: Not reported
Date Response Received: Not reported
Request Agency: Not reported
Former Citation: Not reported

Evaluation Date: 19920930
Evaluation Responsible Agency: State Contractor/Grantee
Found Violation: No
Evaluation Type Description: COMPLIANCE EVALUATION INSPECTION ON-SITE
Evaluation Responsible Person Identifier: R9
Evaluation Responsible Sub-Organization: Not reported
Actual Return to Compliance Date: Not reported
Scheduled Compliance Date: Not reported
Date of Request: Not reported
Date Response Received: Not reported
Request Agency: Not reported
Former Citation: Not reported

Evaluation Date: 20100910

Map ID
Direction
Distance
Elevation

MAP FINDINGS

Site

Database(s)

EDR ID Number
EPA ID Number

METRIC MOTORS (Continued)

1000455430

Evaluation Responsible Agency:	State Contractor/Grantee
Found Violation:	No
Evaluation Type Description:	FOCUSED COMPLIANCE INSPECTION
Evaluation Responsible Person Identifier:	TLONG
Evaluation Responsible Sub-Organization:	WA
Actual Return to Compliance Date:	Not reported
Scheduled Compliance Date:	Not reported
Date of Request:	Not reported
Date Response Received:	Not reported
Request Agency:	Not reported
Former Citation:	Not reported
Evaluation Date:	20060329
Evaluation Responsible Agency:	State Contractor/Grantee
Found Violation:	No
Evaluation Type Description:	COMPLIANCE EVALUATION INSPECTION ON-SITE
Evaluation Responsible Person Identifier:	PDONA
Evaluation Responsible Sub-Organization:	WA
Actual Return to Compliance Date:	Not reported
Scheduled Compliance Date:	Not reported
Date of Request:	Not reported
Date Response Received:	Not reported
Request Agency:	Not reported
Former Citation:	Not reported
Evaluation Date:	20040908
Evaluation Responsible Agency:	State Contractor/Grantee
Found Violation:	No
Evaluation Type Description:	COMPLIANCE EVALUATION INSPECTION ON-SITE
Evaluation Responsible Person Identifier:	RSANC
Evaluation Responsible Sub-Organization:	WA
Actual Return to Compliance Date:	Not reported
Scheduled Compliance Date:	Not reported
Date of Request:	Not reported
Date Response Received:	Not reported
Request Agency:	Not reported
Former Citation:	Not reported
Evaluation Date:	20090304
Evaluation Responsible Agency:	State Contractor/Grantee
Found Violation:	No
Evaluation Type Description:	COMPLIANCE EVALUATION INSPECTION ON-SITE
Evaluation Responsible Person Identifier:	TLONG
Evaluation Responsible Sub-Organization:	WA
Actual Return to Compliance Date:	Not reported
Scheduled Compliance Date:	Not reported
Date of Request:	Not reported
Date Response Received:	Not reported
Request Agency:	Not reported
Former Citation:	Not reported
Evaluation Date:	19950829
Evaluation Responsible Agency:	State
Found Violation:	No
Evaluation Type Description:	COMPLIANCE EVALUATION INSPECTION ON-SITE
Evaluation Responsible Person Identifier:	R9
Evaluation Responsible Sub-Organization:	Not reported

Map ID
Direction
Distance
Elevation

MAP FINDINGS

Site

Database(s)

EDR ID Number
EPA ID Number

METRIC MOTORS (Continued)

1000455430

Actual Return to Compliance Date: Not reported
Scheduled Compliance Date: Not reported
Date of Request: Not reported
Date Response Received: Not reported
Request Agency: Not reported
Former Citation: Not reported

FINDS:

Registry ID: 110004292765

[Click Here for FRS Facility Detail Report:](#)

Environmental Interest/Information System:

RCRAInfo is a national information system that supports the Resource Conservation and Recovery Act (RCRA) program through the tracking of events and activities related to facilities that generate, transport, and treat, store, or dispose of hazardous waste. RCRAInfo allows RCRA program staff to track the notification, permit, compliance, and corrective action activities required under RCRA.

[Click this hyperlink](#) while viewing on your computer to access additional FINDS: detail in the EDR Site Report.

ECHO:

Envid: 1000455430
Registry ID: 110004292765
DFR URL: <http://echo.epa.gov/detailed-facility-report?fid=110004292765>
Name: METRIC MOTORS
Address: 1201 E 4TH
City,State,Zip: RENO, NV 89512

M66
WSW
1/8-1/4
0.249 mi.
1315 ft.

MAVERIK #475
1223 E PRATER WAY
, NV
Site 2 of 2 in cluster M

NV UST **U004194380**
N/A

Relative:
Higher

NV UST Washoe County:

Actual:
4486 ft.

State ID: Not reported
Name: MAVERIK #475
Address: 1223 E PRATER WAY
UST Number: 997
Facility Status: Open
Number of Tanks: 4
Number of Closed Tanks: 0
Number of Confirmed Releases: 0
Emergency Action: 0
Cleanup Complete: 0
Under Control: 0
Initiated Cleanup: 0
Remediation Ordered: 0

MAP FINDINGS

Map ID
 Direction
 Distance
 Elevation

Site

Database(s)

EDR ID Number
 EPA ID Number

L67
West
1/4-1/2
0.253 mi.
1337 ft.

REGIONAL TRANSPORTATION COMMISSION WASHOE COUNTY
630 SUTRO STREET
RENO, NV

NV SHWS S107524067
N/A

Site 4 of 4 in cluster L

Relative:
Higher
Actual:
4486 ft.

SHWS:
 Name: REGIONAL TRANSPORTATION COMMISSION WASHOE COUNTY
 Address: 630 SUTRO STREET
 City,State,Zip: RENO, NV
 Facility ID: D-000427
 Date Release Reported to NDEP: 12/6/1991
 Program: non-LUST Corrective Action
 NDEP Case Officer: Not reported
 Location of Paper File: NDEP: CC-Storage
 Type of Media Impacted: Soil
 Event: Not reported
Date of Closure: 1/29/1992
 Regulatory Type of Closure: Clean w/ Remed
 Contaminant: Heating Oil

68
South
1/4-1/2
0.260 mi.
1373 ft.

RENO DISPOSAL - TRANSFER STATION
1390 E COMMERCIAL ROW
RENO, NV 89512

NV SWRCY S107600808
NV HMRI N/A

Relative:
Lower
Actual:
4455 ft.

NV SWRCY:
 Name: RENO DISPOSAL - TRANSFER STATION
 Address: 1390 E COMMERCIAL ROW
 City,State,Zip: RENO, NV 89512
 Facility Type: ---
 Phone: (775)326-2402

Name: RENO DISPOSAL - TRANSFER STATION
 Address: 1390 E COMMERCIAL ROW
 City,State,Zip: RENO, NV 89512
 Facility Type: Aluminum
 Phone: (775)326-2402

Name: RENO DISPOSAL - TRANSFER STATION
 Address: 1390 E COMMERCIAL ROW
 City,State,Zip: RENO, NV 89512
 Facility Type: Antifreeze
 Phone: (775)326-2402

Name: RENO DISPOSAL - TRANSFER STATION
 Address: 1390 E COMMERCIAL ROW
 City,State,Zip: RENO, NV 89512
 Facility Type: Appliances
 Phone: (775)326-2402

Name: RENO DISPOSAL - TRANSFER STATION
 Address: 1390 E COMMERCIAL ROW
 City,State,Zip: RENO, NV 89512
 Facility Type: Wood and Lumber
 Phone: (775)326-2402

Name: RENO DISPOSAL - TRANSFER STATION
 Address: 1390 E COMMERCIAL ROW

Map ID
Direction
Distance
Elevation

MAP FINDINGS

Site

Database(s)

EDR ID Number
EPA ID Number

RENO DISPOSAL - TRANSFER STATION (Continued)

S107600808

City,State,Zip: RENO, NV 89512
Facility Type: Yard debris
Phone: (775)326-2402

Name: RENO DISPOSAL - TRANSFER STATION
Address: 1390 E COMMERCIAL ROW
City,State,Zip: RENO, NV 89512
Facility Type: Batteries - Auto
Phone: (775)326-2402

Name: RENO DISPOSAL - TRANSFER STATION
Address: 1390 E COMMERCIAL ROW
City,State,Zip: RENO, NV 89512
Facility Type: Glass
Phone: (775)326-2402

Name: RENO DISPOSAL - TRANSFER STATION
Address: 1390 E COMMERCIAL ROW
City,State,Zip: RENO, NV 89512
Facility Type: Newspapers
Phone: (775)326-2402

Name: RENO DISPOSAL - TRANSFER STATION
Address: 1390 E COMMERCIAL ROW
City,State,Zip: RENO, NV 89512
Facility Type: Oil & Transmission Fluid
Phone: (775)326-2402

Name: RENO DISPOSAL - TRANSFER STATION
Address: 1390 E COMMERCIAL ROW
City,State,Zip: RENO, NV 89512
Facility Type: Paper
Phone: (775)326-2402

HMRI:

Facility Id: 4732
Case Number: 68476-34-6
Quantity: 1000 GAL
Chemical Name: DIESEL
Contact Name: LUDDEN,MICHAEL
Facility Contact2: LUDDEN,MICHAEL
Facility Contact3: Not reported
Phone Number 1: (775)326-2404
Phone Type 1: W
Phone Number 2: (775)742-9383
Phone Type 2: C
Phone Number 3: Not reported
Phone Type 3: Not reported

Facility Id: 4732
Case Number: 74-86-2
Quantity: 3000 CFT
Chemical Name: ACETYLENE
Contact Name: LUDDEN,MICHAEL
Facility Contact2: LUDDEN,MICHAEL
Facility Contact3: Not reported
Phone Number 1: (775)326-2404

Map ID
Direction
Distance
Elevation

MAP FINDINGS

Site

Database(s)

EDR ID Number
EPA ID Number

RENO DISPOSAL - TRANSFER STATION (Continued)

S107600808

Phone Type 1: W
Phone Number 2: (775)742-9383
Phone Type 2: C
Phone Number 3: Not reported
Phone Type 3: Not reported

Facility Id: 4732
Case Number: 7440-37-1
Quantity: 400 CFT
Chemical Name: ARGON
Contact Name: LUDDEN,MICHAEL
Facility Contact2: LUDDEN,MICHAEL
Facility Contact3: Not reported
Phone Number 1: (775)326-2404
Phone Type 1: W
Phone Number 2: (775)742-9383
Phone Type 2: C
Phone Number 3: Not reported
Phone Type 3: Not reported

Facility Id: 4732
Case Number: 123-86-4
Quantity: 5 GAL
Chemical Name: ACRYLIC LACQUER
Contact Name: LUDDEN,MICHAEL
Facility Contact2: LUDDEN,MICHAEL
Facility Contact3: Not reported
Phone Number 1: (775)326-2404
Phone Type 1: W
Phone Number 2: (775)742-9383
Phone Type 2: C
Phone Number 3: Not reported
Phone Type 3: Not reported

Facility Id: 4732
Case Number: 64742-48-9
Quantity: 210 LBS
Chemical Name: VARIOUS PAINTS
Contact Name: LUDDEN,MICHAEL
Facility Contact2: LUDDEN,MICHAEL
Facility Contact3: Not reported
Phone Number 1: (775)326-2404
Phone Type 1: W
Phone Number 2: (775)742-9383
Phone Type 2: C
Phone Number 3: Not reported
Phone Type 3: Not reported

Facility Id: 4732
Case Number: 68476-34-6
Quantity: 12000 GAL
Chemical Name: DIESEL
Contact Name: LUDDEN,MICHAEL
Facility Contact2: LUDDEN,MICHAEL
Facility Contact3: Not reported
Phone Number 1: (775)326-2404
Phone Type 1: W

Map ID
Direction
Distance
Elevation

MAP FINDINGS

Site

Database(s)

EDR ID Number
EPA ID Number

RENO DISPOSAL - TRANSFER STATION (Continued)

S107600808

Phone Number 2: (775)742-9383
Phone Type 2: C
Phone Number 3: Not reported
Phone Type 3: Not reported

Facility Id: 4732
Case Number: 123-86-4
Quantity: 300 GAL
Chemical Name: LACQUER THINNER
Contact Name: LUDDEN,MICHAEL
Facility Contact2: LUDDEN,MICHAEL
Facility Contact3: Not reported
Phone Number 1: (775)326-2404
Phone Type 1: W
Phone Number 2: (775)742-9383
Phone Type 2: C
Phone Number 3: Not reported
Phone Type 3: Not reported

Facility Id: 4732
Case Number: 8006-61-9
Quantity: 4000 GAL
Chemical Name: GASOLINE
Contact Name: LUDDEN,MICHAEL
Facility Contact2: LUDDEN,MICHAEL
Facility Contact3: Not reported
Phone Number 1: (775)326-2404
Phone Type 1: W
Phone Number 2: (775)742-9383
Phone Type 2: C
Phone Number 3: Not reported
Phone Type 3: Not reported

Facility Id: 4732
Case Number: 303-00-0
Quantity: 1500 GAL
Chemical Name: WASTE OIL
Contact Name: LUDDEN,MICHAEL
Facility Contact2: LUDDEN,MICHAEL
Facility Contact3: Not reported
Phone Number 1: (775)326-2404
Phone Type 1: W
Phone Number 2: (775)742-9383
Phone Type 2: C
Phone Number 3: Not reported
Phone Type 3: Not reported

Facility Id: 4732
Case Number: 7782-44-7
Quantity: 600 CFT
Chemical Name: OXYGEN
Contact Name: LUDDEN,MICHAEL
Facility Contact2: LUDDEN,MICHAEL
Facility Contact3: Not reported
Phone Number 1: (775)326-2404
Phone Type 1: W
Phone Number 2: (775)742-9383

Map ID
Direction
Distance
Elevation

MAP FINDINGS

Site

Database(s)

EDR ID Number
EPA ID Number

RENO DISPOSAL - TRANSFER STATION (Continued)

S107600808

Phone Type 2: C
Phone Number 3: Not reported
Phone Type 3: Not reported

Facility Id: 4732
Case Number: 7664-93-9
Quantity: 450 LBS
Chemical Name: BATTERY ACID ELECTROLYTE
Contact Name: LUDDEN,MICHAEL
Facility Contact2: LUDDEN,MICHAEL
Facility Contact3: Not reported
Phone Number 1: (775)326-2404
Phone Type 1: W
Phone Number 2: (775)742-9383
Phone Type 2: C
Phone Number 3: Not reported
Phone Type 3: Not reported

Facility Id: 4732
Case Number: 64742-48-9
Quantity: 100 CAN
Chemical Name: SPRAY PAINT
Contact Name: LUDDEN,MICHAEL
Facility Contact2: LUDDEN,MICHAEL
Facility Contact3: Not reported
Phone Number 1: (775)326-2404
Phone Type 1: W
Phone Number 2: (775)742-9383
Phone Type 2: C
Phone Number 3: Not reported
Phone Type 3: Not reported

Facility Id: 4732
Case Number: 124-38-1
Quantity: 800 CFT
Chemical Name: CARBON DIOXIDE
Contact Name: LUDDEN,MICHAEL
Facility Contact2: LUDDEN,MICHAEL
Facility Contact3: Not reported
Phone Number 1: (775)326-2404
Phone Type 1: W
Phone Number 2: (775)742-9383
Phone Type 2: C
Phone Number 3: Not reported
Phone Type 3: Not reported

Facility Id: 4732
Case Number: 74-98-6
Quantity: 1000 GAL
Chemical Name: PROPANE
Contact Name: LUDDEN,MICHAEL
Facility Contact2: LUDDEN,MICHAEL
Facility Contact3: Not reported
Phone Number 1: (775)326-2404
Phone Type 1: W
Phone Number 2: (775)742-9383
Phone Type 2: C

Map ID
 Direction
 Distance
 Elevation

MAP FINDINGS

Site

Database(s)

EDR ID Number
 EPA ID Number

RENO DISPOSAL - TRANSFER STATION (Continued)

S107600808

Phone Number 3: Not reported
 Phone Type 3: Not reported

Facility Id: 4732
 Case Number: 100-37-8
 Quantity: 45 GAL
 Chemical Name: SKASOL BOILER TREATMENT
 Contact Name: LUDDEN,MICHAEL
 Facility Contact2: LUDDEN,MICHAEL
 Facility Contact3: Not reported
 Phone Number 1: (775)326-2404
 Phone Type 1: W
 Phone Number 2: (775)742-9383
 Phone Type 2: C
 Phone Number 3: Not reported
 Phone Type 3: Not reported

69
East
1/4-1/2
0.287 mi.
1517 ft.

MESTRI PROPERTY
2400 EAST FIFTH STREET
RENO, NV

NV SHWS S106870747
N/A

Relative:
Higher
Actual:
4471 ft.

SHWS:
 Name: MESTRI PROPERTY
 Address: 2400 EAST FIFTH STREET
 City,State,Zip: RENO, NV
 Facility ID: D-000371
 Date Release Reported to NDEP: 2/12/1997
 Program: Not reported
 NDEP Case Officer: Not reported
 Location of Paper File: NDEP: CC-Storage
 Type of Media Impacted: Soil
 Event: Not reported
Date of Closure: 4/18/1997
 Regulatory Type of Closure: NAC 459 A-K
 Contaminant: Heating Oil

70
SW
1/4-1/2
0.318 mi.
1677 ft.

0 E. COMMERCIAL ROW
0 E. COMMERCIAL ROW
RENO, NV 89512

US BROWNFIELDS 1025816523
FINDS N/A

Relative:
Higher
Actual:
4481 ft.

US BROWNFIELDS:
 Name: 0 E. COMMERCIAL ROW
 Address: 0 E. COMMERCIAL ROW
 City,State,Zip: RENO, NV 89512
 Recipient Name: Nevada Department of Conservation and Natural Resources
 Grant Type: Section 128(a) State/Tribal
 Property Number: 008-370-33
 Parcel size: 0.6
 Latitude: 39.530532
 Longitude: -119.801559
 HCM Label: -
 Map Scale: -

Map ID
Direction
Distance
Elevation

MAP FINDINGS

Site

Database(s)

EDR ID Number
EPA ID Number

0 E. COMMERCIAL ROW (Continued)

1025816523

Point of Reference: -
Highlights: Former Use: The Property is currently a vacant industrial lot owned by the City of Reno. The Property overlies a regional plume of PCE in groundwater. Adjacent facilities located in proximity of the Property have created PCE impacts to groundwater underlying the Property. The impacted groundwater is within the containment boundary monitored by the Central Truckee Meadows Remediation District. As of the date of the Phase I report, remedial action and/or monitoring are being conducted by applicable responsible party(s) and all indications are that this will continue until case closure is granted.

Datum: -
Acres Property ID: 239880
IC Data Access: -
Start Date: -
Redev Completion Date: -
Completed Date: -
Acres Cleaned Up: -
Cleanup Funding: -
Cleanup Funding Source: -
Assessment Funding: -
Assessment Funding Source: -
Redevelopment Funding: -
Redev. Funding Source: -
Redev. Funding Entity Name: -
Redevelopment Start Date: -
Assessment Funding Entity: -
Cleanup Funding Entity: -
Grant Type: Hazardous
Accomplishment Type: -
Accomplishment Count: -
Cooperative Agreement Number: 99T41601
Start Date: -
Ownership Entity: Government
Completion Date: -
Current Owner: City of Reno
Did Owner Change: N
Cleanup Required: U
Video Available: -
Photo Available: -
Institutional Controls Required: U
IC Category Proprietary Controls: -
IC Cat. Info. Devices: -
IC Cat. Gov. Controls: -
IC Cat. Enforcement Permit Tools: -
IC in place date: -
IC in place: -
State/tribal program date: 12/12/2018
State/tribal program ID: -
State/tribal NFA date: -
Air cleaned: -
Asbestos found: -
Asbestos cleaned: -
Controlled substance found: -
Controlled substance cleaned: -
Drinking water affected: -
Drinking water cleaned: -
Groundwater affected: Y

Map ID
Direction
Distance
Elevation

MAP FINDINGS

Site

Database(s)

EDR ID Number
EPA ID Number

0 E. COMMERCIAL ROW (Continued)

1025816523

Groundwater cleaned:	-
Lead contaminant found:	-
Lead cleaned up:	-
No media affected:	-
Unknown media affected:	-
Other cleaned up:	-
Other metals found:	-
Other metals cleaned:	-
Other contaminants found:	-
Other contams found description:	-
PAHs found:	-
PAHs cleaned up:	-
PCBs found:	-
PCBs cleaned up:	-
Petro products found:	-
Petro products cleaned:	-
Sediments found:	-
Sediments cleaned:	-
Soil affected:	Y
Soil cleaned up:	-
Surface water cleaned:	-
VOCs found:	-
VOCs cleaned:	-
Cleanup other description:	-
Num. of cleanup and re-dev. jobs:	-
Past use greenspace acreage:	-
Past use residential acreage:	-
Surface Water:	-
Past use commercial acreage:	-
Past use industrial acreage:	0.6
Future use greenspace acreage:	-
Future use residential acreage:	-
Future use commercial acreage:	0.6
Future use industrial acreage:	-
Superfund Fed. landowner flag:	-
Arsenic cleaned up:	-
Cadmium cleaned up:	-
Chromium cleaned up:	-
Copper cleaned up:	-
Iron cleaned up:	-
mercury cleaned up:	-
Nickel Cleaned Up:	-
No clean up:	-
Pesticides cleaned up:	-
Selenium cleaned up:	-
SVOCs cleaned up:	-
Unknown clean up:	-
Arsenic contaminant found:	-
Cadmium contaminant found:	-
Chromium contaminant found:	-
Copper contaminant found:	-
Iron contaminant found:	-
Mercury contaminant found:	-
Nickel contaminant found:	-
No contaminant found:	-
Pesticides contaminant found:	-
Selenium contaminant found:	-

Map ID
 Direction
 Distance
 Elevation

MAP FINDINGS

Site

Database(s)

EDR ID Number
 EPA ID Number

0 E. COMMERCIAL ROW (Continued)

1025816523

<p>SVOCs contaminant found: - Unknown contaminant found: - Future Use: Multistory - Media affected Bluiding Material: - Media affected indoor air: - Building material media cleaned up: - Indoor air media cleaned up: - Unknown media cleaned up: - Past Use: Multistory - Property Description:</p> <p>Below Poverty Number: 1337 Below Poverty Percent: 49.17 Meidan Income: 1493 Meidan Income Number: 2097 Meidan Income Percent: 77.12 Vacant Housing Number: 343 Vacant Housing Percent: 20.99 Unemployed Number: 172 Unemployed Percent: 6.33</p> <p>Name: 0 E. COMMERCIAL ROW 011-450-24 Address: 0 E. COMMERCIAL ROW City,State,Zip: RENO, NV 89512 Recipient Name: Nevada Department of Conservation and Natural Resources Grant Type: Section 128(a) State/Tribal Property Number: 011-450-24 Parcel size: 3.16 Latitude: 39.530131 Longitude: -119.803664 HCM Label: - Map Scale: - Point of Reference: - Highlights:</p> <p>Datum: - Acres Property ID: 239890 IC Data Access: - Start Date: - Redev Completion Date: - Completed Date: - Acres Cleaned Up: - Cleanup Funding: -</p>	<p>The Property is currently a vacant industrial lot owned by the City of Reno. The Property overlies a regional plume of PCE in groundwater. Adjacent facilities located in proximity of the Property have created PCE impacts to groundwater underlying the Property. The impacted groundwater is within the containment boundary monitored by the Central Truckee Meadows Remediation District. As of the date of the Phase I report, remedial action and/or monitoring are being conducted by applicable responsible party(s) and all indications are that this will continue until case closure is granted.</p> <p>Vacant commercial/industrial site. Former Use: Vacant industrial parcel. The Property overlies a regional plume of PCE in groundwater. Adjacent facilities located in proximity of the Property have created PCE impacts to groundwater underlying the Property. The impacted groundwater is within the containment boundary monitored by the Central Truckee Meadows Remediation District. Following remedial actions, residual TPH in soil above Nevada State Reportable concentrations was noted in multiple locations and at various depths on the Property.</p>
---	--

Map ID
Direction
Distance
Elevation

MAP FINDINGS

Site

Database(s)

EDR ID Number
EPA ID Number

0 E. COMMERCIAL ROW (Continued)

1025816523

Cleanup Funding Source:	-
Assessment Funding:	-
Assessment Funding Source:	-
Redevelopment Funding:	-
Redev. Funding Source:	-
Redev. Funding Entity Name:	-
Redevelopment Start Date:	-
Assessment Funding Entity:	-
Cleanup Funding Entity:	-
Grant Type:	Hazardous
Accomplishment Type:	-
Accomplishment Count:	-
Cooperative Agreement Number:	99T41601
Start Date:	-
Ownership Entity:	Government
Completion Date:	-
Current Owner:	-
Did Owner Change:	-
Cleanup Required:	U
Video Available:	N
Photo Available:	N
Institutional Controls Required:	U
IC Category Proprietary Controls:	-
IC Cat. Info. Devices:	-
IC Cat. Gov. Controls:	-
IC Cat. Enforcement Permit Tools:	-
IC in place date:	-
IC in place:	-
State/tribal program date:	12/12/2018
State/tribal program ID:	-
State/tribal NFA date:	-
Air cleaned:	-
Asbestos found:	-
Asbestos cleaned:	-
Controlled substance found:	-
Controlled substance cleaned:	-
Drinking water affected:	-
Drinking water cleaned:	-
Groundwater affected:	Y
Groundwater cleaned:	-
Lead contaminant found:	-
Lead cleaned up:	-
No media affected:	-
Unknown media affected:	-
Other cleaned up:	-
Other metals found:	-
Other metals cleaned:	-
Other contaminants found:	-
Other contams found description:	-
PAHs found:	-
PAHs cleaned up:	-
PCBs found:	-
PCBs cleaned up:	-
Petro products found:	-
Petro products cleaned:	-
Sediments found:	-
Sediments cleaned:	-

Map ID
 Direction
 Distance
 Elevation

MAP FINDINGS

Site

Database(s)

EDR ID Number
 EPA ID Number

0 E. COMMERCIAL ROW (Continued)

1025816523

Soil affected:	Y
Soil cleaned up:	-
Surface water cleaned:	-
VOCs found:	-
VOCs cleaned:	-
Cleanup other description:	-
Num. of cleanup and re-dev. jobs:	-
Past use greenspace acreage:	-
Past use residential acreage:	-
Surface Water:	-
Past use commercial acreage:	3.16
Past use industrial acreage:	-
Future use greenspace acreage:	-
Future use residential acreage:	-
Future use commercial acreage:	3.16
Future use industrial acreage:	-
Superfund Fed. landowner flag:	-
Arsenic cleaned up:	-
Cadmium cleaned up:	-
Chromium cleaned up:	-
Copper cleaned up:	-
Iron cleaned up:	-
mercury cleaned up:	-
Nickel Cleaned Up:	-
No clean up:	-
Pesticides cleaned up:	-
Selenium cleaned up:	-
SVOCs cleaned up:	-
Unknown clean up:	-
Arsenic contaminant found:	-
Cadmium contaminant found:	-
Chromium contaminant found:	-
Copper contaminant found:	-
Iron contaminant found:	-
Mercury contaminant found:	-
Nickel contaminant found:	-
No contaminant found:	-
Pesticides contaminant found:	-
Selenium contaminant found:	-
SVOCs contaminant found:	-
Unknown contaminant found:	-
Future Use: Multistory	-
Media affected Bluiding Material:	-
Media affected indoor air:	-
Building material media cleaned up:	-
Indoor air media cleaned up:	-
Unknown media cleaned up:	-
Past Use: Multistory	-
Property Description:	

Vacant industrial parcel. The Property overlies a regional plume of PCE in groundwater. Adjacent facilities located in proximity of the Property have created PCE impacts to groundwater underlying the Property. The impacted groundwater is within the containment boundary monitored by the Central Truckee Meadows Remediation District. Following remedial actions, residual TPH in soil above Nevada State Reportable concentrations was noted in multiple locations and at various depths on the Property.

Below Poverty Number: 1337

Map ID
 Direction
 Distance
 Elevation

MAP FINDINGS

Site

Database(s)

EDR ID Number
 EPA ID Number

0 E. COMMERCIAL ROW (Continued)

1025816523

Below Poverty Percent: 49.17
 Meidan Income: 1493
 Meidan Income Number: 2097
 Meidan Income Percent: 77.12
 Vacant Housing Number: 343
 Vacant Housing Percent: 20.99
 Unemployed Number: 172
 Unemployed Percent: 6.33

Name: 0 E. COMMERCIAL ROW
 Address: 0 E. COMMERCIAL ROW
 City,State,Zip: RENO, NV 89512
 Recipient Name: Nevada Department of Conservation and Natural Resources
 Grant Type: Section 128(a) State/Tribal
 Property Number: 008-370-33
 Parcel size: 0.6
 Latitude: 39.530532
 Longitude: -119.801559
 HCM Label: -
 Map Scale: -
 Point of Reference: -
 Highlights:

Former Use: The Property is currently a vacant industrial lot owned by the City of Reno. The Property overlies a regional plume of PCE in groundwater. Adjacent facilities located in proximity of the Property have created PCE impacts to groundwater underlying the Property. The impacted groundwater is within the containment boundary monitored by the Central Truckee Meadows Remediation District. As of the date of the Phase I report, remedial action and/or monitoring are being conducted by applicable responsible party(s) and all indications are that this will continue until case closure is granted.

Datum: -
 Acres Property ID: 239880
 IC Data Access: -
 Start Date: -
 Redev Completion Date: -
 Completed Date: -
 Acres Cleaned Up: -
 Cleanup Funding: -
 Cleanup Funding Source: -
 Assessment Funding: -
 Assessment Funding Source: -
 Redevelopment Funding: -
 Redev. Funding Source: -
 Redev. Funding Entity Name: -
 Redevelopment Start Date: -
 Assessment Funding Entity: -
 Cleanup Funding Entity: -
 Grant Type: Hazardous
 Accomplishment Type: -
 Accomplishment Count: -
 Cooperative Agreement Number: 99T41601
 Start Date: -
 Ownership Entity: Government
 Completion Date: -
 Current Owner: City of Reno
 Did Owner Change: N
 Cleanup Required: U

Map ID
 Direction
 Distance
 Elevation

MAP FINDINGS

Site

Database(s)

EDR ID Number
 EPA ID Number

0 E. COMMERCIAL ROW (Continued)

1025816523

Video Available:	-
Photo Available:	-
Institutional Controls Required:	U
IC Category Proprietary Controls:	-
IC Cat. Info. Devices:	-
IC Cat. Gov. Controls:	-
IC Cat. Enforcement Permit Tools:	-
IC in place date:	-
IC in place:	-
State/tribal program date:	12/12/2018
State/tribal program ID:	-
State/tribal NFA date:	-
Air cleaned:	-
Asbestos found:	-
Asbestos cleaned:	-
Controlled substance found:	-
Controlled substance cleaned:	-
Drinking water affected:	-
Drinking water cleaned:	-
Groundwater affected:	Y
Groundwater cleaned:	-
Lead contaminant found:	-
Lead cleaned up:	-
No media affected:	-
Unknown media affected:	-
Other cleaned up:	-
Other metals found:	-
Other metals cleaned:	-
Other contaminants found:	-
Other contams found description:	-
PAHs found:	-
PAHs cleaned up:	-
PCBs found:	-
PCBs cleaned up:	-
Petro products found:	-
Petro products cleaned:	-
Sediments found:	-
Sediments cleaned:	-
Soil affected:	Y
Soil cleaned up:	-
Surface water cleaned:	-
VOCs found:	-
VOCs cleaned:	-
Cleanup other description:	-
Num. of cleanup and re-dev. jobs:	-
Past use greenspace acreage:	-
Past use residential acreage:	-
Surface Water:	-
Past use commercial acreage:	-
Past use industrial acreage:	0.6
Future use greenspace acreage:	-
Future use residential acreage:	-
Future use commercial acreage:	0.6
Future use industrial acreage:	-
Superfund Fed. landowner flag:	-
Arsenic cleaned up:	-
Cadmium cleaned up:	-

Map ID
 Direction
 Distance
 Elevation

MAP FINDINGS

Site

Database(s)

EDR ID Number
 EPA ID Number

0 E. COMMERCIAL ROW (Continued)

1025816523

Chromium cleaned up: -
 Copper cleaned up: -
 Iron cleaned up: -
 mercury cleaned up: -
 Nickel Cleaned Up: -
 No clean up: -
 Pesticides cleaned up: -
 Selenium cleaned up: -
 SVOCs cleaned up: -
 Unknown clean up: -
 Arsenic contaminant found: -
 Cadmium contaminant found: -
 Chromium contaminant found: -
 Copper contaminant found: -
 Iron contaminant found: -
 Mercury contaminant found: -
 Nickel contaminant found: -
 No contaminant found: -
 Pesticides contaminant found: -
 Selenium contaminant found: -
 SVOCs contaminant found: -
 Unknown contaminant found: -
 Future Use: Multistory -
 Media affected Bluiding Material: -
 Media affected indoor air: -
 Building material media cleaned up: -
 Indoor air media cleaned up: -
 Unknown media cleaned up: -
 Past Use: Multistory -
 Property Description:

The Property is currently a vacant industrial lot owned by the City of Reno. The Property overlies a regional plume of PCE in groundwater. Adjacent facilities located in proximity of the Property have created PCE impacts to groundwater underlying the Property. The impacted groundwater is within the containment boundary monitored by the Central Truckee Meadows Remediation District. As of the date of the Phase I report, remedial action and/or monitoring are being conducted by applicable responsible party(s) and all indications are that this will continue until case closure is granted.

Below Poverty Number: 1337
 Below Poverty Percent: 49.17
 Meidan Income: 1493
 Meidan Income Number: 2097
 Meidan Income Percent: 77.12
 Vacant Housing Number: 343
 Vacant Housing Percent: 20.99
 Unemployed Number: 172
 Unemployed Percent: 6.33

Name: 0 E. COMMERCIAL ROW
 Address: 0 E. COMMERCIAL ROW
 City,State,Zip: RENO, NV 89512
 Recipient Name: Nevada Department of Conservation and Natural Resources
 Grant Type: Section 128(a) State/Tribal
 Property Number: 008-370-33
 Parcel size: 0.6
 Latitude: 39.530532
 Longitude: -119.801559

Map ID
 Direction
 Distance
 Elevation

MAP FINDINGS

Site

Database(s)

EDR ID Number
 EPA ID Number

0 E. COMMERCIAL ROW (Continued)

1025816523

HCM Label:	-
Map Scale:	-
Point of Reference:	-
Highlights:	Former Use: The Property is currently a vacant industrial lot owned by the City of Reno. The Property overlies a regional plume of PCE in groundwater. Adjacent facilities located in proximity of the Property have created PCE impacts to groundwater underlying the Property. The impacted groundwater is within the containment boundary monitored by the Central Truckee Meadows Remediation District. As of the date of the Phase I report, remedial action and/or monitoring are being conducted by applicable responsible party(s) and all indications are that this will continue until case closure is granted.
Datum:	-
Acres Property ID:	239880
IC Data Access:	-
Start Date:	-
Redev Completion Date:	-
Completed Date:	-
Acres Cleaned Up:	-
Cleanup Funding:	-
Cleanup Funding Source:	-
Assessment Funding:	-
Assessment Funding Source:	-
Redevelopment Funding:	-
Redev. Funding Source:	-
Redev. Funding Entity Name:	-
Redevelopment Start Date:	-
Assessment Funding Entity:	-
Cleanup Funding Entity:	-
Grant Type:	Hazardous
Accomplishment Type:	-
Accomplishment Count:	-
Cooperative Agreement Number:	99T41601
Start Date:	-
Ownership Entity:	Government
Completion Date:	-
Current Owner:	City of Reno
Did Owner Change:	N
Cleanup Required:	U
Video Available:	-
Photo Available:	-
Institutional Controls Required:	U
IC Category Proprietary Controls:	-
IC Cat. Info. Devices:	-
IC Cat. Gov. Controls:	-
IC Cat. Enforcement Permit Tools:	-
IC in place date:	-
IC in place:	-
State/tribal program date:	12/12/2018
State/tribal program ID:	-
State/tribal NFA date:	-
Air cleaned:	-
Asbestos found:	-
Asbestos cleaned:	-
Controlled substance found:	-
Controlled substance cleaned:	-
Drinking water affected:	-

Map ID
 Direction
 Distance
 Elevation

MAP FINDINGS

Site

Database(s)

EDR ID Number
 EPA ID Number

0 E. COMMERCIAL ROW (Continued)

1025816523

Drinking water cleaned:	-
Groundwater affected:	Y
Groundwater cleaned:	-
Lead contaminant found:	-
Lead cleaned up:	-
No media affected:	-
Unknown media affected:	-
Other cleaned up:	-
Other metals found:	-
Other metals cleaned:	-
Other contaminants found:	-
Other contams found description:	-
PAHs found:	-
PAHs cleaned up:	-
PCBs found:	-
PCBs cleaned up:	-
Petro products found:	-
Petro products cleaned:	-
Sediments found:	-
Sediments cleaned:	-
Soil affected:	Y
Soil cleaned up:	-
Surface water cleaned:	-
VOCs found:	-
VOCs cleaned:	-
Cleanup other description:	-
Num. of cleanup and re-dev. jobs:	-
Past use greenspace acreage:	-
Past use residential acreage:	-
Surface Water:	-
Past use commercial acreage:	-
Past use industrial acreage:	0.6
Future use greenspace acreage:	-
Future use residential acreage:	-
Future use commercial acreage:	0.6
Future use industrial acreage:	-
Superfund Fed. landowner flag:	-
Arsenic cleaned up:	-
Cadmium cleaned up:	-
Chromium cleaned up:	-
Copper cleaned up:	-
Iron cleaned up:	-
mercury cleaned up:	-
Nickel Cleaned Up:	-
No clean up:	-
Pesticides cleaned up:	-
Selenium cleaned up:	-
SVOCs cleaned up:	-
Unknown clean up:	-
Arsenic contaminant found:	-
Cadmium contaminant found:	-
Chromium contaminant found:	-
Copper contaminant found:	-
Iron contaminant found:	-
Mercury contaminant found:	-
Nickel contaminant found:	-
No contaminant found:	-

Map ID
 Direction
 Distance
 Elevation

MAP FINDINGS

Site

Database(s)

EDR ID Number
 EPA ID Number

0 E. COMMERCIAL ROW (Continued)

1025816523

Pesticides contaminant found: -
 Selenium contaminant found: -
 SVOCs contaminant found: -
 Unknown contaminant found: -
 Future Use: Multistory -
 Media affected Bluiding Material: -
 Media affected indoor air: -
 Building material media cleaned up: -
 Indoor air media cleaned up: -
 Unknown media cleaned up: -
 Past Use: Multistory -
 Property Description:

The Property is currently a vacant industrial lot owned by the City of Reno. The Property overlies a regional plume of PCE in groundwater. Adjacent facilities located in proximity of the Property have created PCE impacts to groundwater underlying the Property. The impacted groundwater is within the containment boundary monitored by the Central Truckee Meadows Remediation District. As of the date of the Phase I report, remedial action and/or monitoring are being conducted by applicable responsible party(s) and all indications are that this will continue until case closure is granted.

Below Poverty Number: 1337
 Below Poverty Percent: 49.17
 Meidan Income: 1493
 Meidan Income Number: 2097
 Meidan Income Percent: 77.12
 Vacant Housing Number: 343
 Vacant Housing Percent: 20.99
 Unemployed Number: 172
 Unemployed Percent: 6.33

Name: 0 E. COMMERCIAL ROW
 Address: 0 E. COMMERCIAL ROW
 City,State,Zip: RENO, NV 89512
 Recipient Name: Nevada Department of Conservation and Natural Resources
 Grant Type: Section 128(a) State/Tribal
 Property Number: 008-370-33
 Parcel size: 0.6
 Latitude: 39.530532
 Longitude: -119.801559
 HCM Label: -
 Map Scale: -
 Point of Reference: -

Highlights: Former Use: The Property is currently a vacant industrial lot owned by the City of Reno. The Property overlies a regional plume of PCE in groundwater. Adjacent facilities located in proximity of the Property have created PCE impacts to groundwater underlying the Property. The impacted groundwater is within the containment boundary monitored by the Central Truckee Meadows Remediation District. As of the date of the Phase I report, remedial action and/or monitoring are being conducted by applicable responsible party(s) and all indications are that this will continue until case closure is granted.

Datum: -
 Acres Property ID: 239880
 IC Data Access: -
 Start Date: -
 Redev Completion Date: -
 Completed Date: -

Map ID
Direction
Distance
Elevation

MAP FINDINGS

Site

Database(s)

EDR ID Number
EPA ID Number

0 E. COMMERCIAL ROW (Continued)

1025816523

Acres Cleaned Up: -
Cleanup Funding: -
Cleanup Funding Source: -
Assessment Funding: 57071
Assessment Funding Source: EPA
Redevelopment Funding: -
Redev. Funding Source: -
Redev. Funding Entity Name: -
Redevelopment Start Date: -
Assessment Funding Entity: US EPA - State & Tribal Section 128(a) Funding
Cleanup Funding Entity: -
Grant Type: Hazardous
Accomplishment Type: Phase II Environmental Assessment
Accomplishment Count: N
Cooperative Agreement Number: 99T41601
Start Date: 11/7/2019
Ownership Entity: Government
Completion Date: -
Current Owner: City of Reno
Did Owner Change: N
Cleanup Required: U
Video Available: -
Photo Available: -
Institutional Controls Required: U
IC Category Proprietary Controls: -
IC Cat. Info. Devices: -
IC Cat. Gov. Controls: -
IC Cat. Enforcement Permit Tools: -
IC in place date: -
IC in place: -
State/tribal program date: 12/12/2018
State/tribal program ID: -
State/tribal NFA date: -
Air cleaned: -
Asbestos found: -
Asbestos cleaned: -
Controlled substance found: -
Controlled substance cleaned: -
Drinking water affected: -
Drinking water cleaned: -
Groundwater affected: Y
Groundwater cleaned: -
Lead contaminant found: -
Lead cleaned up: -
No media affected: -
Unknown media affected: -
Other cleaned up: -
Other metals found: -
Other metals cleaned: -
Other contaminants found: -
Other contams found description: -
PAHs found: -
PAHs cleaned up: -
PCBs found: -
PCBs cleaned up: -
Petro products found: -
Petro products cleaned: -

Map ID
 Direction
 Distance
 Elevation

MAP FINDINGS

Site

Database(s)

EDR ID Number
 EPA ID Number

0 E. COMMERCIAL ROW (Continued)

1025816523

Sediments found: -
 Sediments cleaned: -
 Soil affected: Y
 Soil cleaned up: -
 Surface water cleaned: -
 VOCs found: -
 VOCs cleaned: -
 Cleanup other description: -
 Num. of cleanup and re-dev. jobs: -
 Past use greenspace acreage: -
 Past use residential acreage: -
 Surface Water: -
 Past use commercial acreage: -
 Past use industrial acreage: 0.6
 Future use greenspace acreage: -
 Future use residential acreage: -
 Future use commercial acreage: 0.6
 Future use industrial acreage: -
 Superfund Fed. landowner flag: -
 Arsenic cleaned up: -
 Cadmium cleaned up: -
 Chromium cleaned up: -
 Copper cleaned up: -
 Iron cleaned up: -
 mercury cleaned up: -
 Nickel Cleaned Up: -
 No clean up: -
 Pesticides cleaned up: -
 Selenium cleaned up: -
 SVOCs cleaned up: -
 Unknown clean up: -
 Arsenic contaminant found: -
 Cadmium contaminant found: -
 Chromium contaminant found: -
 Copper contaminant found: -
 Iron contaminant found: -
 Mercury contaminant found: -
 Nickel contaminant found: -
 No contaminant found: -
 Pesticides contaminant found: -
 Selenium contaminant found: -
 SVOCs contaminant found: -
 Unknown contaminant found: -
 Future Use: Multistory -
 Media affected Bluiding Material: -
 Media affected indoor air: -
 Building material media cleaned up: -
 Indoor air media cleaned up: -
 Unknown media cleaned up: -
 Past Use: Multistory -
 Property Description:

The Property is currently a vacant industrial lot owned by the City of Reno. The Property overlies a regional plume of PCE in groundwater. Adjacent facilities located in proximity of the Property have created PCE impacts to groundwater underlying the Property. The impacted groundwater is within the containment boundary monitored by the Central Truckee Meadows Remediation District. As of the date of the Phase I report, remedial action and/or monitoring are being conducted

Map ID
 Direction
 Distance
 Elevation

MAP FINDINGS

Site

Database(s)

EDR ID Number
 EPA ID Number

0 E. COMMERCIAL ROW (Continued)

1025816523

Current Owner:	City of Reno
Did Owner Change:	N
Cleanup Required:	U
Video Available:	-
Photo Available:	-
Institutional Controls Required:	U
IC Category Proprietary Controls:	-
IC Cat. Info. Devices:	-
IC Cat. Gov. Controls:	-
IC Cat. Enforcement Permit Tools:	-
IC in place date:	-
IC in place:	-
State/tribal program date:	12/12/2018
State/tribal program ID:	-
State/tribal NFA date:	-
Air cleaned:	-
Asbestos found:	-
Asbestos cleaned:	-
Controlled substance found:	-
Controlled substance cleaned:	-
Drinking water affected:	-
Drinking water cleaned:	-
Groundwater affected:	Y
Groundwater cleaned:	-
Lead contaminant found:	-
Lead cleaned up:	-
No media affected:	-
Unknown media affected:	-
Other cleaned up:	-
Other metals found:	-
Other metals cleaned:	-
Other contaminants found:	-
Other contams found description:	-
PAHs found:	-
PAHs cleaned up:	-
PCBs found:	-
PCBs cleaned up:	-
Petro products found:	-
Petro products cleaned:	-
Sediments found:	-
Sediments cleaned:	-
Soil affected:	Y
Soil cleaned up:	-
Surface water cleaned:	-
VOCs found:	-
VOCs cleaned:	-
Cleanup other description:	-
Num. of cleanup and re-dev. jobs:	-
Past use greenspace acreage:	-
Past use residential acreage:	-
Surface Water:	-
Past use commercial acreage:	-
Past use industrial acreage:	0.6
Future use greenspace acreage:	-
Future use residential acreage:	-
Future use commercial acreage:	0.6
Future use industrial acreage:	-

Map ID
 Direction
 Distance
 Elevation

MAP FINDINGS

Site

Database(s)

EDR ID Number
 EPA ID Number

0 E. COMMERCIAL ROW (Continued)

1025816523

- Superfund Fed. landowner flag: -
- Arsenic cleaned up: -
- Cadmium cleaned up: -
- Chromium cleaned up: -
- Copper cleaned up: -
- Iron cleaned up: -
- mercury cleaned up: -
- Nickel Cleaned Up: -
- No clean up: -
- Pesticides cleaned up: -
- Selenium cleaned up: -
- SVOCs cleaned up: -
- Unknown clean up: -
- Arsenic contaminant found: -
- Cadmium contaminant found: -
- Chromium contaminant found: -
- Copper contaminant found: -
- Iron contaminant found: -
- Mercury contaminant found: -
- Nickel contaminant found: -
- No contaminant found: -
- Pesticides contaminant found: -
- Selenium contaminant found: -
- SVOCs contaminant found: -
- Unknown contaminant found: -
- Future Use: Multistory -
- Media affected Bluiding Material: -
- Media affected indoor air: -
- Building material media cleaned up: -
- Indoor air media cleaned up: -
- Unknown media cleaned up: -
- Past Use: Multistory -
- Property Description:

The Property is currently a vacant industrial lot owned by the City of Reno. The Property overlies a regional plume of PCE in groundwater. Adjacent facilities located in proximity of the Property have created PCE impacts to groundwater underlying the Property. The impacted groundwater is within the containment boundary monitored by the Central Truckee Meadows Remediation District. As of the date of the Phase I report, remedial action and/or monitoring are being conducted by applicable responsible party(s) and all indications are that this will continue until case closure is granted.

- Below Poverty Number: 1337
- Below Poverty Percent: 49.17
- Meidan Income: 1493
- Meidan Income Number: 2097
- Meidan Income Percent: 77.12
- Vacant Housing Number: 343
- Vacant Housing Percent: 20.99
- Unemployed Number: 172
- Unemployed Percent: 6.33

- Name: 0 E. COMMERCIAL ROW
- Address: 0 E. COMMERCIAL ROW
- City,State,Zip: RENO, NV 89512
- Recipient Name: Nevada Department of Conservation and Natural Resources
- Grant Type: Section 128(a) State/Tribal
- Property Number: 008-370-33

Map ID
Direction
Distance
Elevation

MAP FINDINGS

Site

Database(s)

EDR ID Number
EPA ID Number

0 E. COMMERCIAL ROW (Continued)

1025816523

Controlled substance found:	-
Controlled substance cleaned:	-
Drinking water affected:	-
Drinking water cleaned:	-
Groundwater affected:	Y
Groundwater cleaned:	-
Lead contaminant found:	-
Lead cleaned up:	-
No media affected:	-
Unknown media affected:	-
Other cleaned up:	-
Other metals found:	-
Other metals cleaned:	-
Other contaminants found:	-
Other contams found description:	-
PAHs found:	-
PAHs cleaned up:	-
PCBs found:	-
PCBs cleaned up:	-
Petro products found:	-
Petro products cleaned:	-
Sediments found:	-
Sediments cleaned:	-
Soil affected:	Y
Soil cleaned up:	-
Surface water cleaned:	-
VOCs found:	-
VOCs cleaned:	-
Cleanup other description:	-
Num. of cleanup and re-dev. jobs:	-
Past use greenspace acreage:	-
Past use residential acreage:	-
Surface Water:	-
Past use commercial acreage:	-
Past use industrial acreage:	0.6
Future use greenspace acreage:	-
Future use residential acreage:	-
Future use commercial acreage:	0.6
Future use industrial acreage:	-
Superfund Fed. landowner flag:	-
Arsenic cleaned up:	-
Cadmium cleaned up:	-
Chromium cleaned up:	-
Copper cleaned up:	-
Iron cleaned up:	-
mercury cleaned up:	-
Nickel Cleaned Up:	-
No clean up:	-
Pesticides cleaned up:	-
Selenium cleaned up:	-
SVOCs cleaned up:	-
Unknown clean up:	-
Arsenic contaminant found:	-
Cadmium contaminant found:	-
Chromium contaminant found:	-
Copper contaminant found:	-
Iron contaminant found:	-

Map ID
 Direction
 Distance
 Elevation

MAP FINDINGS

Site

Database(s)

EDR ID Number
 EPA ID Number

0 E. COMMERCIAL ROW (Continued)

1025816523

Mercury contaminant found: -
 Nickel contaminant found: -
 No contaminant found: -
 Pesticides contaminant found: -
 Selenium contaminant found: -
 SVOCs contaminant found: -
 Unknown contaminant found: -
 Future Use: Multistory -
 Media affected Bluiding Material: -
 Media affected indoor air: -
 Building material media cleaned up: -
 Indoor air media cleaned up: -
 Unknown media cleaned up: -
 Past Use: Multistory -
 Property Description:

The Property is currently a vacant industrial lot owned by the City of Reno. The Property overlies a regional plume of PCE in groundwater. Adjacent facilities located in proximity of the Property have created PCE impacts to groundwater underlying the Property. The impacted groundwater is within the containment boundary monitored by the Central Truckee Meadows Remediation District. As of the date of the Phase I report, remedial action and/or monitoring are being conducted by applicable responsible party(s) and all indications are that this will continue until case closure is granted.

Below Poverty Number: 1337
 Below Poverty Percent: 49.17
 Meidan Income: 1493
 Meidan Income Number: 2097
 Meidan Income Percent: 77.12
 Vacant Housing Number: 343
 Vacant Housing Percent: 20.99
 Unemployed Number: 172
 Unemployed Percent: 6.33

Name: 0 E. COMMERCIAL ROW
 Address: 0 E. COMMERCIAL ROW
 City,State,Zip: RENO, NV 89512
 Recipient Name: Nevada Department of Conservation and Natural Resources
 Grant Type: Section 128(a) State/Tribal
 Property Number: 008-370-33
 Parcel size: 0.6
 Latitude: 39.530532
 Longitude: -119.801559
 HCM Label: -
 Map Scale: -
 Point of Reference: -
 Highlights:

Former Use: The Property is currently a vacant industrial lot owned by the City of Reno. The Property overlies a regional plume of PCE in groundwater. Adjacent facilities located in proximity of the Property have created PCE impacts to groundwater underlying the Property. The impacted groundwater is within the containment boundary monitored by the Central Truckee Meadows Remediation District. As of the date of the Phase I report, remedial action and/or monitoring are being conducted by applicable responsible party(s) and all indications are that this will continue until case closure is granted.

Datum: -
 Acres Property ID: 239880
 IC Data Access: -

Map ID
Direction
Distance
Elevation

MAP FINDINGS

Site

Database(s)

EDR ID Number
EPA ID Number

0 E. COMMERCIAL ROW (Continued)

1025816523

Start Date: -
Redev Completion Date: -
Completed Date: -
Acres Cleaned Up: -
Cleanup Funding: -
Cleanup Funding Source: -
Assessment Funding: -
Assessment Funding Source: -
Redevelopment Funding: -
Redev. Funding Source: -
Redev. Funding Entity Name: -
Redevelopment Start Date: -
Assessment Funding Entity: -
Cleanup Funding Entity: -
Grant Type: Hazardous
Accomplishment Type: -
Accomplishment Count: -
Cooperative Agreement Number: 99T41601
Start Date: -
Ownership Entity: Government
Completion Date: -
Current Owner: City of Reno
Did Owner Change: N
Cleanup Required: U
Video Available: -
Photo Available: -
Institutional Controls Required: U
IC Category Proprietary Controls: -
IC Cat. Info. Devices: -
IC Cat. Gov. Controls: -
IC Cat. Enforcement Permit Tools: -
IC in place date: -
IC in place: -
State/tribal program date: 12/12/2018
State/tribal program ID: -
State/tribal NFA date: -
Air cleaned: -
Asbestos found: -
Asbestos cleaned: -
Controlled substance found: -
Controlled substance cleaned: -
Drinking water affected: -
Drinking water cleaned: -
Groundwater affected: Y
Groundwater cleaned: -
Lead contaminant found: -
Lead cleaned up: -
No media affected: -
Unknown media affected: -
Other cleaned up: -
Other metals found: -
Other metals cleaned: -
Other contaminants found: -
Other contams found description: -
PAHs found: -
PAHs cleaned up: -
PCBs found: -

Map ID
 Direction
 Distance
 Elevation

MAP FINDINGS

Site

Database(s)

EDR ID Number
 EPA ID Number

0 E. COMMERCIAL ROW (Continued)

1025816523

PCBs cleaned up: -
 Petro products found: -
 Petro products cleaned: -
 Sediments found: -
 Sediments cleaned: -
 Soil affected: Y
 Soil cleaned up: -
 Surface water cleaned: -
 VOCs found: -
 VOCs cleaned: -
 Cleanup other description: -
 Num. of cleanup and re-dev. jobs: -
 Past use greenspace acreage: -
 Past use residential acreage: -
 Surface Water: -
 Past use commercial acreage: -
 Past use industrial acreage: 0.6
 Future use greenspace acreage: -
 Future use residential acreage: -
 Future use commercial acreage: 0.6
 Future use industrial acreage: -
 Superfund Fed. landowner flag: -
 Arsenic cleaned up: -
 Cadmium cleaned up: -
 Chromium cleaned up: -
 Copper cleaned up: -
 Iron cleaned up: -
 mercury cleaned up: -
 Nickel Cleaned Up: -
 No clean up: -
 Pesticides cleaned up: -
 Selenium cleaned up: -
 SVOCs cleaned up: -
 Unknown clean up: -
 Arsenic contaminant found: -
 Cadmium contaminant found: -
 Chromium contaminant found: -
 Copper contaminant found: -
 Iron contaminant found: -
 Mercury contaminant found: -
 Nickel contaminant found: -
 No contaminant found: -
 Pesticides contaminant found: -
 Selenium contaminant found: -
 SVOCs contaminant found: -
 Unknown contaminant found: -
 Future Use: Multistory -
 Media affected Bluiding Material: -
 Media affected indoor air: -
 Building material media cleaned up: -
 Indoor air media cleaned up: -
 Unknown media cleaned up: -
 Past Use: Multistory -
 Property Description:

The Property is currently a vacant industrial lot owned by the City of Reno. The Property overlies a regional plume of PCE in groundwater. Adjacent facilities located in proximity of the Property have created PCE impacts to groundwater underlying the Property. The impacted

Map ID
Direction
Distance
Elevation

MAP FINDINGS

Site

Database(s)

EDR ID Number
EPA ID Number

0 E. COMMERCIAL ROW (Continued)

1025816523

groundwater is within the containment boundary monitored by the Central Truckee Meadows Remediation District. As of the date of the Phase I report, remedial action and/or monitoring are being conducted by applicable responsible party(s) and all indications are that this will continue until case closure is granted.

Below Poverty Number: 1337
Below Poverty Percent: 49.17
Meidan Income: 1493
Meidan Income Number: 2097
Meidan Income Percent: 77.12
Vacant Housing Number: 343
Vacant Housing Percent: 20.99
Unemployed Number: 172
Unemployed Percent: 6.33

Name: 0 E. COMMERCIAL ROW 011-450-24
Address: 0 E. COMMERCIAL ROW
City,State,Zip: RENO, NV 89512
Recipient Name: Nevada Department of Conservation and Natural Resources
Grant Type: Section 128(a) State/Tribal
Property Number: 011-450-24
Parcel size: 3.16
Latitude: 39.530131
Longitude: -119.803664
HCM Label: -
Map Scale: -
Point of Reference: -
Highlights: Vacant commercial/industrial site. Former Use: Vacant industrial parcel. The Property overlies a regional plume of PCE in groundwater. Adjacent facilities located in proximity of the Property have created PCE impacts to groundwater underlying the Property. The impacted groundwater is within the containment boundary monitored by the Central Truckee Meadows Remediation District. Following remedial actions, residual TPH in soil above Nevada State Reportable concentrations was noted in multiple locations and at various depths on the Property.

Datum: -
Acres Property ID: 239890
IC Data Access: -
Start Date: -
Redev Completion Date: -
Completed Date: -
Acres Cleaned Up: -
Cleanup Funding: -
Cleanup Funding Source: -
Assessment Funding: 3000
Assessment Funding Source: EPA
Redevelopment Funding: -
Redev. Funding Source: -
Redev. Funding Entity Name: -
Redevelopment Start Date: -
Assessment Funding Entity: US EPA - State & Tribal Section 128(a) Funding
Cleanup Funding Entity: -
Grant Type: Hazardous
Accomplishment Type: Phase I Environmental Assessment
Accomplishment Count: Y
Cooperative Agreement Number: 99T41601

Map ID
Direction
Distance
Elevation

MAP FINDINGS

Site

Database(s)

EDR ID Number
EPA ID Number

0 E. COMMERCIAL ROW (Continued)

1025816523

Start Date:	12/12/2018
Ownership Entity:	Government
Completion Date:	3/22/2019
Current Owner:	-
Did Owner Change:	-
Cleanup Required:	U
Video Available:	N
Photo Available:	N
Institutional Controls Required:	U
IC Category Proprietary Controls:	-
IC Cat. Info. Devices:	-
IC Cat. Gov. Controls:	-
IC Cat. Enforcement Permit Tools:	-
IC in place date:	-
IC in place:	-
State/tribal program date:	12/12/2018
State/tribal program ID:	-
State/tribal NFA date:	-
Air cleaned:	-
Asbestos found:	-
Asbestos cleaned:	-
Controlled substance found:	-
Controlled substance cleaned:	-
Drinking water affected:	-
Drinking water cleaned:	-
Groundwater affected:	Y
Groundwater cleaned:	-
Lead contaminant found:	-
Lead cleaned up:	-
No media affected:	-
Unknown media affected:	-
Other cleaned up:	-
Other metals found:	-
Other metals cleaned:	-
Other contaminants found:	-
Other contams found description:	-
PAHs found:	-
PAHs cleaned up:	-
PCBs found:	-
PCBs cleaned up:	-
Petro products found:	-
Petro products cleaned:	-
Sediments found:	-
Sediments cleaned:	-
Soil affected:	Y
Soil cleaned up:	-
Surface water cleaned:	-
VOCs found:	-
VOCs cleaned:	-
Cleanup other description:	-
Num. of cleanup and re-dev. jobs:	-
Past use greenspace acreage:	-
Past use residential acreage:	-
Surface Water:	-
Past use commercial acreage:	3.16
Past use industrial acreage:	-
Future use greenspace acreage:	-

Map ID
 Direction
 Distance
 Elevation

MAP FINDINGS

Site

Database(s)

EDR ID Number
 EPA ID Number

0 E. COMMERCIAL ROW (Continued)

1025816523

Future use residential acreage: -
 Future use commercial acreage: 3.16
 Future use industrial acreage: -
 Superfund Fed. landowner flag: -
 Arsenic cleaned up: -
 Cadmium cleaned up: -
 Chromium cleaned up: -
 Copper cleaned up: -
 Iron cleaned up: -
 mercury cleaned up: -
 Nickel Cleaned Up: -
 No clean up: -
 Pesticides cleaned up: -
 Selenium cleaned up: -
 SVOCs cleaned up: -
 Unknown clean up: -
 Arsenic contaminant found: -
 Cadmium contaminant found: -
 Chromium contaminant found: -
 Copper contaminant found: -
 Iron contaminant found: -
 Mercury contaminant found: -
 Nickel contaminant found: -
 No contaminant found: -
 Pesticides contaminant found: -
 Selenium contaminant found: -
 SVOCs contaminant found: -
 Unknown contaminant found: -
 Future Use: Multistory -
 Media affected Bluiding Material: -
 Media affected indoor air: -
 Building material media cleaned up: -
 Indoor air media cleaned up: -
 Unknown media cleaned up: -
 Past Use: Multistory -
 Property Description:

Vacant industrial parcel. The Property overlies a regional plume of PCE in groundwater. Adjacent facilities located in proximity of the Property have created PCE impacts to groundwater underlying the Property. The impacted groundwater is within the containment boundary monitored by the Central Truckee Meadows Remediation District. Following remedial actions, residual TPH in soil above Nevada State Reportable concentrations was noted in multiple locations and at various depths on the Property.

Below Poverty Number: 1337
 Below Poverty Percent: 49.17
 Meidan Income: 1493
 Meidan Income Number: 2097
 Meidan Income Percent: 77.12
 Vacant Housing Number: 343
 Vacant Housing Percent: 20.99
 Unemployed Number: 172
 Unemployed Percent: 6.33

FINDS:

Registry ID: 110070560310

Map ID
Direction
Distance
Elevation

MAP FINDINGS

Site

Database(s)

EDR ID Number
EPA ID Number

0 E. COMMERCIAL ROW (Continued)

1025816523

Click Here for FRS Facility Detail Report:

Environmental Interest/Information System:

US EPA Assessment, Cleanup and Redevelopment Exchange System (ACRES) is a federal online database for Brownfields Grantees to electronically submit data directly to EPA.

Click this hyperlink while viewing on your computer to access additional FINDS: detail in the EDR Site Report.

71
ESE
1/4-1/2
0.325 mi.
1718 ft.

ALLIED WASHOE
2500 EAST 4TH STREET
RENO, NV

NV LUST S107601654
NV HMRI N/A

Relative:
Higher
Actual:
4471 ft.

LUST:

Name: ALLIED PETROLEUM COMPANY
Address: 2500 EAST 4TH STREET
City,State,Zip: RENO, NV
Facility ID: 4-000003
Program: LUST
Type of Media Impacted: Soil
Event: Not reported
Contaminant: Diesel
Closure Date: 5/27/2015
Closure Type: NAC 445A.22725 (2)
Date Reported to NDEP: 1/26/1993
Flag: CLOSED
NDEP Case Officer: Not reported
Location of Paper File: WCDHD: Reno

Name: ALLIED PETROLEUM COMPANY
Address: 2500 EAST 4TH STREET
City,State,Zip: RENO, NV
Facility ID: 4-000003
Program: LUST
Type of Media Impacted: Ground Water
Event: Not reported
Contaminant: Diesel
Closure Date: 5/27/2015
Closure Type: NAC 445A.22725 (2)
Date Reported to NDEP: 1/26/1993
Flag: CLOSED
NDEP Case Officer: Not reported
Location of Paper File: WCDHD: Reno

HMRI:

Facility Id: 7875
Case Number: 74-98-6
Quantity: 5000 GAL
Chemical Name: PROPANE
Contact Name: GONZALES,GONZALO
Facility Contact2: GONZALES,GONZALO
Facility Contact3: Not reported
Phone Number 1: (775)323-3146
Phone Type 1: W
Phone Number 2: (775)972-8223

Map ID
Direction
Distance
Elevation

MAP FINDINGS

Site

Database(s)

EDR ID Number
EPA ID Number

ALLIED WASHOE (Continued)

S107601654

Phone Type 2: H
Phone Number 3: Not reported
Phone Type 3: Not reported

Facility Id: 7875
Case Number: 64742-48-9
Quantity: 5000 LBS
Chemical Name: MINERAL SPIRITS
Contact Name: GONZALES,GONZALO
Facility Contact2: GONZALES,GONZALO
Facility Contact3: Not reported
Phone Number 1: (775)323-3146
Phone Type 1: W
Phone Number 2: (775)972-8223
Phone Type 2: H
Phone Number 3: Not reported
Phone Type 3: Not reported

Facility Id: 7875
Case Number: 68476-34-6
Quantity: 60000 GAL
Chemical Name: DIESEL
Contact Name: GONZALES,GONZALO
Facility Contact2: GONZALES,GONZALO
Facility Contact3: Not reported
Phone Number 1: (775)323-3146
Phone Type 1: W
Phone Number 2: (775)972-8223
Phone Type 2: H
Phone Number 3: Not reported
Phone Type 3: Not reported

Facility Id: 7875
Case Number: 8006-61-9
Quantity: 39000 GAL
Chemical Name: GASOLINE
Contact Name: GONZALES,GONZALO
Facility Contact2: GONZALES,GONZALO
Facility Contact3: Not reported
Phone Number 1: (775)323-3146
Phone Type 1: W
Phone Number 2: (775)972-8223
Phone Type 2: H
Phone Number 3: Not reported
Phone Type 3: Not reported

Facility Id: 7875
Case Number: 74-98-6
Quantity: 5000 GAL
Chemical Name: PROPANE
Contact Name: GONZALES,GONZALO
Facility Contact2: GONZALES,GONZALO
Facility Contact3: Not reported
Phone Number 1: (775)323-3146
Phone Type 1: W
Phone Number 2: (775)972-8223
Phone Type 2: H

Map ID
Direction
Distance
Elevation

MAP FINDINGS

Site

Database(s)

EDR ID Number
EPA ID Number

ALLIED WASHOE (Continued)

S107601654

Phone Number 3: Not reported
Phone Type 3: Not reported

Facility Id: 7875
Case Number: 68476-34-6
Quantity: 60000 GAL
Chemical Name: DIESEL
Contact Name: GONZALES,GONZALO
Facility Contact2: GONZALES,GONZALO
Facility Contact3: Not reported
Phone Number 1: (775)323-3146
Phone Type 1: W
Phone Number 2: (775)972-8223
Phone Type 2: H
Phone Number 3: Not reported
Phone Type 3: Not reported

Facility Id: 7875
Case Number: 64742-48-9
Quantity: 5000 LBS
Chemical Name: MINERAL SPIRITS
Contact Name: GONZALES,GONZALO
Facility Contact2: GONZALES,GONZALO
Facility Contact3: Not reported
Phone Number 1: (775)323-3146
Phone Type 1: W
Phone Number 2: (775)972-8223
Phone Type 2: H
Phone Number 3: Not reported
Phone Type 3: Not reported

Facility Id: 7875
Case Number: 8006-61-9
Quantity: 39000 GAL
Chemical Name: GASOLINE
Contact Name: GONZALES,GONZALO
Facility Contact2: GONZALES,GONZALO
Facility Contact3: Not reported
Phone Number 1: (775)323-3146
Phone Type 1: W
Phone Number 2: (775)972-8223
Phone Type 2: H
Phone Number 3: Not reported
Phone Type 3: Not reported

72
South
1/4-1/2
0.335 mi.
1769 ft.

**KUENZLI PROPERTY
10 GIROUX STREET
RENO, NV**

**NV SHWS S105114686
N/A**

**Relative:
Lower**

SHWS:
Name: KUENZLI PROPERTY
Address: 10 GIROUX STREET
City,State,Zip: RENO, NV
Facility ID: D-000052
Date Release Reported to NDEP: 8/21/2001
Program: Not reported

**Actual:
4452 ft.**

Map ID
Direction
Distance
Elevation

MAP FINDINGS

Site

Database(s)

EDR ID Number
EPA ID Number

KUENZLI PROPERTY (Continued)

S105114686

NDEP Case Officer: Not reported
Location of Paper File: NDEP: CC-Storage
Type of Media Impacted: Soil
Event: Not reported
Date of Closure: 9/11/2001
Regulatory Type of Closure: Clean w/ Remed
Contaminant: Heating Oil

73
NNW
1/4-1/2
0.344 mi.
1817 ft.

DUNCAN GLENN ELEMENTARY SCHOOL
1200 MONTELLO STREET
RENO, NV

NV SHWS S103876466
N/A

Relative:
Higher
Actual:
4474 ft.

SHWS:
Name: DUNCAN GLENN ELEMENTARY SCHOOL
Address: 1200 MONTELLO STREET
City,State,Zip: RENO, NV
Facility ID: D-000323
Date Release Reported to NDEP: 1/1/1990
Program: Not reported
NDEP Case Officer: Not reported
Location of Paper File: NDEP: CC-Storage
Type of Media Impacted: Soil
Event: Not reported
Date of Closure: 9/12/1996
Regulatory Type of Closure: Not reported
Contaminant: Not reported

74
North
1/4-1/2
0.386 mi.
2038 ft.

TRANER MIDDLE SCHOOL
1700 CARVILLE DRIVE
RENO, NV

NV SHWS S107524138
N/A

Relative:
Lower
Actual:
4469 ft.

SHWS:
Name: TRANER MIDDLE SCHOOL
Address: 1700 CARVILLE DRIVE
City,State,Zip: RENO, NV
Facility ID: D-000184
Date Release Reported to NDEP: 7/9/2001
Program: non-LUST Corrective Action
NDEP Case Officer: Not reported
Location of Paper File: NDEP: CC-Storage
Type of Media Impacted: Soil
Event: Not reported
Date of Closure: 11/8/2001
Regulatory Type of Closure: NAC 445A A-K
Contaminant: Heating Oil

Map ID
Direction
Distance
Elevation

MAP FINDINGS

Site

Database(s)

EDR ID Number
EPA ID Number

75
SW
1/4-1/2
0.398 mi.
2102 ft.

RSW - AMERICA RECYCLES (WM INC.)
1100 E COMMERCIAL ROW
RENO, NV 89512

NV SWRCY S107152658
NV NPDES N/A

Relative:
Higher
Actual:
4471 ft.

- NV SWRCY:
 - Name: RSW - AMERICA RECYCLES (WM INC.)
 - Address: 1100 E COMMERCIAL ROW
 - City,State,Zip: RENO, NV 89512
 - Facility Type: Aluminum
 - Phone: (775)329-8822
- Name: RSW - AMERICA RECYCLES (WM INC.)
 - Address: 1100 E COMMERCIAL ROW
 - City,State,Zip: RENO, NV 89512
 - Facility Type: Steel and Tin
 - Phone: (775)329-8822
- Name: RSW - AMERICA RECYCLES (WM INC.)
 - Address: 1100 E COMMERCIAL ROW
 - City,State,Zip: RENO, NV 89512
 - Facility Type: Batteries - Household
 - Phone: (775)329-8822
- Name: RSW - AMERICA RECYCLES (WM INC.)
 - Address: 1100 E COMMERCIAL ROW
 - City,State,Zip: RENO, NV 89512
 - Facility Type: Cardboard
 - Phone: (775)329-8822
- Name: RSW - AMERICA RECYCLES (WM INC.)
 - Address: 1100 E COMMERCIAL ROW
 - City,State,Zip: RENO, NV 89512
 - Facility Type: Compact Fluorescent Lamps
 - Phone: (775)329-8822
- Name: RSW - AMERICA RECYCLES (WM INC.)
 - Address: 1100 E COMMERCIAL ROW
 - City,State,Zip: RENO, NV 89512
 - Facility Type: Glass
 - Phone: (775)329-8822
- Name: RSW - AMERICA RECYCLES (WM INC.)
 - Address: 1100 E COMMERCIAL ROW
 - City,State,Zip: RENO, NV 89512
 - Facility Type: Magazines
 - Phone: (775)329-8822
- Name: RSW - AMERICA RECYCLES (WM INC.)
 - Address: 1100 E COMMERCIAL ROW
 - City,State,Zip: RENO, NV 89512
 - Facility Type: Newspapers
 - Phone: (775)329-8822
- Name: RSW - AMERICA RECYCLES (WM INC.)
 - Address: 1100 E COMMERCIAL ROW
 - City,State,Zip: RENO, NV 89512
 - Facility Type: Paper

Map ID
Direction
Distance
Elevation

MAP FINDINGS

Site

Database(s)

EDR ID Number
EPA ID Number

RSW - AMERICA RECYCLES (WM INC.) (Continued)

S107152658

Phone: (775)329-8822
Name: RSW - AMERICA RECYCLES (WM INC.)
Address: 1100 E COMMERCIAL ROW
City,State,Zip: RENO, NV 89512
Facility Type: Plastics
Phone: (775)329-8822

NPDES:

Name: WASTE MANAGEMENT
Address: 1100 E COMMERCIAL ROW
City,State,Zip: RENO, NV 89512
Facility Type: Not reported
Facility Status: Approved
Permit Number: CSW-41769
Expiration Date: Not reported
Contact Name: Not reported
Contact Phone: Not reported
Latitude: 39.53043
Longitude: -119.79816
Approved Date: 03/24/2016
Permit ID: Not reported
Major Minor: Not reported
Permit Type: Not reported
Disc Fee Type: Not reported
Fee Amount: Not reported

76
WNW
1/4-1/2
0.399 mi.
2107 ft.

WASHOE COUNTY PUBLIC WORKS DEPARTMENT
842 SPOKANE STREET
RENO, NV

NV SHWS S113711040
N/A

Relative:
Higher
Actual:
4480 ft.

SHWS:
Name: WASHOE COUNTY PUBLIC WORKS DEPARTMENT
Address: 842 SPOKANE STREET
City,State,Zip: RENO, NV
Facility ID: D-000856
Date Release Reported to NDEP: 1/16/2013
Program: non-LUST Corrective Action
NDEP Case Officer: Not reported
Location of Paper File: NDEP: Carson City
Type of Media Impacted: Soil
Event: Not reported
Date of Closure: 4/29/2013
Regulatory Type of Closure: Clean w/ Remed
Contaminant: Heating Oil

Map ID
Direction
Distance
Elevation

MAP FINDINGS

Site

Database(s) EDR ID Number
EPA ID Number

77
SSE
1/4-1/2
0.405 mi.
2137 ft.

HABITAT FOR HUMANITY RESTORE
1775 KUENZLI ST
RENO, NV 89502

NV SHWS S114020330
NV SWRCY N/A

Relative:
Lower

SHWS:

Actual:
4454 ft.

Name: KENNETH LOUIS BOGART PROPERTY
Address: 1775 KUENZLI STREET
City,State,Zip: RENO, NV
Facility ID: D-001311
Date Release Reported to NDEP: 5/25/1999
Program: non-LUST Corrective Action
NDEP Case Officer: Archive
Location of Paper File: WCDHD: Reno
Type of Media Impacted: Soil
Event: Confirmed Release
Date of Closure: Not reported
Regulatory Type of Closure: Not reported
Contaminant: Motor Oil

NV SWRCY:

Name: HABITAT FOR HUMANITY RESTORE
Address: 1775 KUENZLI ST
City,State,Zip: RENO, NV 89502
Facility Type: Appliances
Phone: (775)323-5511

Name: HABITAT FOR HUMANITY RESTORE
Address: 1775 KUENZLI ST
City,State,Zip: RENO, NV 89502
Facility Type: Tools
Phone: (775)323-5511

Name: HABITAT FOR HUMANITY RESTORE
Address: 1775 KUENZLI ST
City,State,Zip: RENO, NV 89502
Facility Type: Wood and Lumber
Phone: (775)323-5511

Name: HABITAT FOR HUMANITY RESTORE
Address: 1775 KUENZLI ST
City,State,Zip: RENO, NV 89502
Facility Type: Carpet
Phone: (775)323-5511

Name: HABITAT FOR HUMANITY RESTORE
Address: 1775 KUENZLI ST
City,State,Zip: RENO, NV 89502
Facility Type: Construction Material
Phone: (775)323-5511

Name: HABITAT FOR HUMANITY RESTORE
Address: 1775 KUENZLI ST
City,State,Zip: RENO, NV 89502
Facility Type: Fluorescent Lamps - Long
Phone: (775)323-5511

Name: HABITAT FOR HUMANITY RESTORE

Map ID
Direction
Distance
Elevation

MAP FINDINGS

Site

Database(s)

EDR ID Number
EPA ID Number

HABITAT FOR HUMANITY RESTORE (Continued)

S114020330

Address: 1775 KUENZLI ST
City,State,Zip: RENO, NV 89502
Facility Type: Scrap Metal
Phone: (775)323-5511

78
East
1/4-1/2
0.408 mi.
2156 ft.

MARTY S. KAYE COMMERCIAL PROPERTY
2560 EAST 4TH STREET
RENO, NV

NV SHWS S118153818
N/A

Relative:
Higher

SHWS:
Name: MARTY S. KAYE COMMERCIAL PROPERTY
Address: 2560 EAST 4TH STREET
City,State,Zip: RENO, NV
Facility ID: D-000905
Date Release Reported to NDEP: 5/6/2015
Program: non-LUST Corrective Action
NDEP Case Officer: Not reported
Location of Paper File: WCDHD: Reno
Type of Media Impacted: Soil
Event: Not reported
Date of Closure: 6/12/2015
Regulatory Type of Closure: Clean w/ Remed
Contaminant: TPH

Actual:
4470 ft.

79
ESE
1/4-1/2
0.411 mi.
2171 ft.

RMC NEVADA PLANT
2200 BARNETT WAY
RENO, NV

NV SHWS S106870838
N/A

Relative:
Higher

SHWS:
Name: RMC NEVADA PLANT
Address: 2200 BARNETT WAY
City,State,Zip: RENO, NV
Facility ID: 4-000917
Date Release Reported to NDEP: 10/13/2004
Program: non-LUST Corrective Action
NDEP Case Officer: Archive
Location of Paper File: WCDHD: Reno
Type of Media Impacted: Soil
Event: Confirmed Release
Date of Closure: Not reported
Regulatory Type of Closure: Not reported
Contaminant: Diesel

Actual:
4470 ft.

MAP FINDINGS

Map ID Direction Distance Elevation	Site	Database(s)	EDR ID Number EPA ID Number
80 SSE 1/4-1/2 0.427 mi. 2257 ft.	AMERICAN SALVAGE 1915 KUENZLI ST RENO, NV 89502	NV SWRCY	S111243284 N/A
Relative: Lower	NV SWRCY: Name: AMERICAN SALVAGE Address: 1915 KUENZLI ST City,State,Zip: RENO, NV 89502 Facility Type: Radiators Phone: (775)323-2017 Name: AMERICAN SALVAGE Address: 1915 KUENZLI ST City,State,Zip: RENO, NV 89502 Facility Type: Scrap Metal Phone: (775)323-2017		
Actual: 4457 ft.			
81 WSW 1/4-1/2 0.448 mi. 2363 ft.	RSD 510 MORRILL RENO, NV 89512	NV SWRCY	S109844464 N/A
Relative: Higher	NV SWRCY: Name: RSD Address: 510 MORRILL City,State,Zip: RENO, NV 89512 Facility Type: Thermostats Phone: (775)329-1067		
Actual: 4488 ft.			
N82 WNW 1/4-1/2 0.469 mi. 2478 ft.	WASHOE COUNTY PUBLIC WORKS DEPARTMENT 854 MORRILL AVENUE RENO, NV Site 1 of 2 in cluster N	NV SHWS	S111027628 N/A
Relative: Higher	SHWS: Name: WASHOE COUNTY PUBLIC WORKS DEPARTMENT Address: 854 MORRILL AVENUE City,State,Zip: RENO, NV Facility ID: D-000197 Date Release Reported to NDEP: 9/14/1995 Program: non-LUST Corrective Action NDEP Case Officer: Not reported Location of Paper File: NDEP: CC-Storage Type of Media Impacted: Soil Event: Not reported Date of Closure: 5/1/1996 Regulatory Type of Closure: NAC 445A A-K Contaminant: Heating Oil		
Actual: 4482 ft.			

MAP FINDINGS

Map ID			EDR ID Number
Direction			EPA ID Number
Distance			
Elevation	Site	Database(s)	

N83 WNW 1/4-1/2 0.485 mi. 2563 ft.	WASHOE COUNTY PUBLIC WORKS DEPARTMENT 829 MORRILL AVENUE RENO, NV Site 2 of 2 in cluster N	NV SHWS	S104235259 N/A
---	---	----------------	---------------------------------

Relative: Higher Actual: 4484 ft.	SHWS: Name: WASHOE COUNTY PUBLIC WORKS DEPARTMENT Address: 829 MORRILL AVENUE City,State,Zip: RENO, NV Facility ID: D-000019 Date Release Reported to NDEP: 12/30/1999 Program: non-LUST Corrective Action NDEP Case Officer: Not reported Location of Paper File: WCDHD: Reno Type of Media Impacted: Soil Event: Not reported Date of Closure: 2/28/2000 Regulatory Type of Closure: NAC 445A A-K Contaminant: Heating Oil	
--	---	--

84 SW 1/4-1/2 0.490 mi. 2588 ft.	BASTA INVESTMENT COMPANY, LLC 1010 EAST COMMERCIAL ROW RENO, NV	NV SHWS	S120860195 N/A
---	--	----------------	---------------------------------

Relative: Lower Actual: 4467 ft.	SHWS: Name: BASTA INVESTMENT COMPANY, LLC Address: 1010 EAST COMMERCIAL ROW City,State,Zip: RENO, NV Facility ID: 4-000262 Date Release Reported to NDEP: 3/30/2017 Program: non-LUST Corrective Action NDEP Case Officer: Not reported Location of Paper File: WCDHD: Reno Type of Media Impacted: Soil Event: Not reported Date of Closure: 3/7/2018 Regulatory Type of Closure: Clean w/ Remed Contaminant: Diesel	
---	--	--

85 SSE 1/4-1/2 0.495 mi. 2616 ft.	WHITTLESEA CHECKER TAXI INC 100 SUNSHINE LANE RENO, NV	NV SHWS NV HMRI NV NPDES	S107600653 N/A
--	---	---	---------------------------------

Relative: Lower Actual: 4458 ft.	SHWS: Name: WHITTLESEA CHECKER TAXI, INC. Address: 100 SUNSHINE LANE City,State,Zip: RENO, NV Facility ID: 4-000114 Date Release Reported to NDEP: 2/11/2009 Program: non-LUST Corrective Action NDEP Case Officer: Not reported Location of Paper File: NDEP: CC-Storage Type of Media Impacted: Soil	
---	--	--

Map ID
Direction
Distance
Elevation

MAP FINDINGS

Site

Database(s)

EDR ID Number
EPA ID Number

WHITTLESEA CHECKER TAXI INC (Continued)

S107600653

Event: Not reported
Date of Closure: 6/2/2009
Regulatory Type of Closure: Clean w/ Remed
Contaminant: TPH

HMRI:

Facility Id: 2934
Case Number: 811-97-2
Quantity: 600 LBS
Chemical Name: A/C REFRIGERANT 134A
Contact Name: BRENTON,JON
Facility Contact2: BRENTON,JON
Facility Contact3: Not reported
Phone Number 1: (775)323-0503
Phone Type 1: W
Phone Number 2: (775)691-3690
Phone Type 2: C
Phone Number 3: Not reported
Phone Type 3: Not reported

Facility Id: 2934
Case Number: 8006-61-9
Quantity: 10600 GAL
Chemical Name: GASOLINE
Contact Name: BRENTON,JON
Facility Contact2: BRENTON,JON
Facility Contact3: Not reported
Phone Number 1: (775)323-0503
Phone Type 1: W
Phone Number 2: (775)691-3690
Phone Type 2: C
Phone Number 3: Not reported
Phone Type 3: Not reported

Facility Id: 2934
Case Number: 107-21-1
Quantity: 110 GAL
Chemical Name: ANTIFREEZE
Contact Name: BRENTON,JON
Facility Contact2: BRENTON,JON
Facility Contact3: Not reported
Phone Number 1: (775)323-0503
Phone Type 1: W
Phone Number 2: (775)691-3690
Phone Type 2: C
Phone Number 3: Not reported
Phone Type 3: Not reported

Facility Id: 2934
Case Number: 303-00-0
Quantity: 250 GAL
Chemical Name: WASTE OIL
Contact Name: BRENTON,JON
Facility Contact2: BRENTON,JON
Facility Contact3: Not reported
Phone Number 1: (775)323-0503
Phone Type 1: W

Map ID
Direction
Distance
Elevation

MAP FINDINGS

Site

Database(s)

EDR ID Number
EPA ID Number

WHITTLESEA CHECKER TAXI INC (Continued)

S107600653

Phone Number 2: (775)691-3690
Phone Type 2: C
Phone Number 3: Not reported
Phone Type 3: Not reported

NPDES:

Name: WHITTLESEA CHECKER TAXI
Address: 100 SUNSHINE LANE
City,State,Zip: RENO, NV
Facility Type: Not reported
Facility Status: Approved
Permit Number: ISW-168
Expiration Date: Not reported
Contact Name: Not reported
Contact Phone: Not reported
Latitude: 999.99000
Longitude: 999.99000
Approved Date: 08/04/1993
Permit ID: Not reported
Major Minor: Not reported
Permit Type: Not reported
Disc Fee Type: Not reported
Fee Amount: Not reported

86
East
1/2-1
0.505 mi.
2666 ft.

CONEY ISLAND UNION (# 5642)
2790 EAST 4TH STREET
RENO, NV 89502

NV SHWS S110169764
N/A

Relative:
Lower
Actual:
4467 ft.

SHWS:
Name: CONEY ISLAND UNION (# 5642)
Address: 2790 EAST 4TH STREET
City,State,Zip: RENO, NV
Facility ID: 4-000420
Date Release Reported to NDEP: 1/1/1990
Program: Not reported
NDEP Case Officer: Not reported
Location of Paper File: NDEP: CC-Storage
Type of Media Impacted: No Impact
Event: Not reported
Date of Closure: 6/1/1988
Regulatory Type of Closure: UST Clean Closure
Contaminant: Not reported

Name: CONEY ISLAND UNION (# 5642)
Address: 2790 EAST 4TH STREET
City,State,Zip: RENO, NV 89502
Facility ID: 4-000420
Date Release Reported to NDEP: Not reported
Program: —
NDEP Case Officer: mgrbeck
Location of Paper File: Not reported
Type of Media Impacted: No Impact/Clean Close
Event: Not reported
Date of Closure: 06/01/1988
Regulatory Type of Closure: Clean Close

Map ID
Direction
Distance
Elevation

MAP FINDINGS

Site

Database(s)

EDR ID Number
EPA ID Number

CONEY ISLAND UNION (# 5642) (Continued)

S110169764

Contaminant: Not reported

87
SSW
1/2-1
0.517 mi.
2731 ft.

RIVER SENIOR PARTNERS
PRIMARY STREET: KUENZLI STREET CROSS STREET: SUTRO STREET DI
RENO, NV

NV SHWS S110768026
N/A

Relative:
Higher
Actual:
4471 ft.

SHWS:
Name: RIVER SENIOR PARTNERS
Address: PRIMARY STREET: KUENZLI STREET CROSS STREET: SUTRO STREET DISTANCE:
DIRECTION:
City,State,Zip: RENO, NV
Facility ID: D-000815
Date Release Reported to NDEP: 7/6/2010
Program: non-LUST Corrective Action
NDEP Case Officer: Not reported
Location of Paper File: NDEP: CC-Storage
Type of Media Impacted: Soil
Event: Not reported
Date of Closure: 10/21/2010
Regulatory Type of Closure: Clean w/ Remed
Contaminant: Heating Oil

88
SW
1/2-1
0.533 mi.
2812 ft.

CITY OF RENO REDEVELOPMENT AGENCY
111 MORRILL AVENUE
RENO, NV

NV SHWS S106514284
N/A

Relative:
Higher
Actual:
4474 ft.

SHWS:
Name: CITY OF RENO REDEVELOPMENT AGENCY
Address: 111 MORRILL AVENUE
City,State,Zip: RENO, NV
Facility ID: D-000100
Date Release Reported to NDEP: 7/9/2003
Program: non-LUST Corrective Action
NDEP Case Officer: Not reported
Location of Paper File: NDEP: CC-Storage
Type of Media Impacted: Soil
Event: Not reported
Date of Closure: 10/17/2006
Regulatory Type of Closure: NAC 445A A-K
Contaminant: TPH

Map ID
Direction
Distance
Elevation

MAP FINDINGS

Site

Database(s)

EDR ID Number
EPA ID Number

89 **KINDER MORGAN ENERGY PARTNERS** **NV SHWS** **S108855786**
East **PRIMARY STREET: GALLETTI CROSS STREET: BARNETT WAY DISTANCE:** **N/A**
1/2-1 **RENO, NV**

0.544 mi.
2872 ft.

Relative:
Lower

SHWS:

Actual:
4467 ft.

Name: KINDER MORGAN ENERGY PARTNERS
Address: PRIMARY STREET: GALLETTI CROSS STREET: BARNETT WAY DISTANCE:
DIRECTION:
City,State,Zip: RENO, NV
Facility ID: D-000762
Date Release Reported to NDEP: 10/2/2007
Program: non-LUST Corrective Action
NDEP Case Officer: kduggan
Location of Paper File: NDEP: Carson City
Type of Media Impacted: Ground Water
Event: Confirmed Release
Date of Closure: Not reported
Regulatory Type of Closure: Not reported
Contaminant: Jet Fuel/ Av Gas

O90 **CENTER FOR ADVANCED MEDICINE** **NV SHWS** **S116161982**
SSW **901 EAST 2ND STREET** **N/A**
1/2-1 **RENO, NV**

0.552 mi.
2914 ft.

Site 1 of 2 in cluster O

Relative:
Higher

SHWS:

Actual:
4476 ft.

Name: CENTER FOR ADVANCED MEDICINE
Address: 901 EAST 2ND STREET
City,State,Zip: RENO, NV
Facility ID: D-000872
Date Release Reported to NDEP: 10/26/2013
Program: non-LUST Corrective Action
NDEP Case Officer: Not reported
Location of Paper File: WCDHD: Reno
Type of Media Impacted: Soil
Event: Not reported
Date of Closure: 12/13/2013
Regulatory Type of Closure: Clean w/ Remed
Contaminant: TPH

91 **VERTICAL IRON WORKS** **NV SHWS** **S127329651**
WSW **307 MORRILL AVE** **N/A**
1/2-1 **RENO, NV**

0.552 mi.
2915 ft.

Relative:
Higher

SHWS:

Actual:
4485 ft.

Name: VERTICAL IRON WORKS
Address: 307 MORRILL AVE
City,State,Zip: RENO, NV
Facility ID: D-001200
Date Release Reported to NDEP: 1/19/2021
Program: non-LUST Corrective Action
NDEP Case Officer: Not reported
Location of Paper File: NDEP: Carson City

Map ID
Direction
Distance
Elevation

MAP FINDINGS

Site

Database(s)

EDR ID Number
EPA ID Number

VERTICAL IRON WORKS (Continued)

S127329651

Type of Media Impacted: Soil
Event: Not reported
Date of Closure: 3/11/2021
Regulatory Type of Closure: Petro Constituents
Contaminant: Diesel, Heating Oil

92
SSE
1/2-1
0.566 mi.
2990 ft.

HARRAH'S - HAMPTON TOWER
EAST 2ND STREET/LAKE STREET
WASHOE (County), NV

NV SHWS S107523944
N/A

Relative:
Lower

SHWS:

Actual:
4458 ft.

Name: HARRAH'S - HAMPTON TOWER
Address: EAST 2ND STREET/LAKE STREET
City,State,Zip: NV
Facility ID: D-000262
Date Release Reported to NDEP: 11/23/1994
Program: non-LUST Corrective Action
NDEP Case Officer: Not reported
Location of Paper File: NDEP: CC-Storage
Type of Media Impacted: Soil
Event: Not reported
Date of Closure: 1/9/1995
Regulatory Type of Closure: Other
Contaminant: Heating Oil

93
ESE
1/2-1
0.571 mi.
3017 ft.

NEVADA DEPARTMENT OF TRANSPORTATION
310 GALLETTI WAY
SPARKS, NV

NV SHWS S103875503
N/A

Relative:
Lower

SHWS:

Actual:
4466 ft.

Name: NEVADA DEPARTMENT OF TRANSPORTATION
Address: 310 GALLETTI WAY
City,State,Zip: SPARKS, NV
Facility ID: 4-000564
Date Release Reported to NDEP: 1/1/1990
Program: Not reported
NDEP Case Officer: Not reported
Location of Paper File: NDEP: CC-Storage
Type of Media Impacted: Soil
Event: Not reported
Date of Closure: 3/29/1993
Regulatory Type of Closure: Not reported
Contaminant: Not reported

Name: NEVADA DEPARTMENT OF TRANSPORTATION
Address: 310 GALLETTI WAY
City,State,Zip: SPARKS, NV
Facility ID: 4-000564
Date Release Reported to NDEP: 1/1/1990
Program: Not reported
NDEP Case Officer: Not reported
Location of Paper File: NDEP: CC-Storage

Map ID
Direction
Distance
Elevation

MAP FINDINGS

Site

Database(s)

EDR ID Number
EPA ID Number

NEVADA DEPARTMENT OF TRANSPORTATION (Continued)

S103875503

Type of Media Impacted: Ground Water
Event: Not reported
Date of Closure: 3/29/1993
Regulatory Type of Closure: Not reported
Contaminant: Not reported

O94
SSW
1/2-1
0.575 mi.
3035 ft.

A-1 RADIATOR
875 EAST SECOND STREET
RENO, NV

NV SHWS S103876482
N/A

Site 2 of 2 in cluster O

Relative:
Higher

SHWS:

Actual:
4478 ft.

Name: A-1 RADIATOR
Address: 875 EAST SECOND STREET
City,State,Zip: RENO, NV
Facility ID: D-000829
Date Release Reported to NDEP: 1/12/1994
Program: Not reported
NDEP Case Officer: Not reported
Location of Paper File: NDEP: CC-Storage
Type of Media Impacted: Soil
Event: Not reported
Date of Closure: 5/9/1994
Regulatory Type of Closure: Not reported
Contaminant: Other

95
WNW
1/2-1
0.577 mi.
3044 ft.

RENO ARMORY
1000 N WELLS AVE
RENO, NV 89512

NV SHWS U001110581
NV UST N/A

Relative:
Higher

SHWS:

Actual:
4489 ft.

Name: RENO ARMORY
Address: 1000 NORTH WELLS AVENUE
City,State,Zip: RENO, NV
Facility ID: 4-000464
Date Release Reported to NDEP: 1/3/1990
Program: Not reported
NDEP Case Officer: Not reported
Location of Paper File: NDEP: CC-Storage
Type of Media Impacted: Soil
Event: Not reported
Date of Closure: 1/18/1991
Regulatory Type of Closure: Other
Contaminant: Gasoline

UST:

Facility ID: 4-000464
Address: 1000 N Wells Ave
City,State,Zip: Reno, NV 89512
Tank ID: 1
Tank Status: PERMANENTLY CLOSED
Tank Capacity: 500
Tank Substance: GASOLINE (CONTAINING <= 10% ETHANOL)

Map ID
Direction
Distance
Elevation

MAP FINDINGS

Site

Database(s)

EDR ID Number
EPA ID Number

RENO ARMORY (Continued)

U001110581

Install Date: 05/06/1960
Tank Material: ASPHALT COATED OR BARE STEEL, NONE
FEDERALLY REGULATED UST: TRUE
Pipe Material: BARE STEEL, NONE
Tank Age: 30
Closed Date: 07/16/1990

96
SSE
1/2-1
0.587 mi.
3102 ft.

TAHOE VISTA DK
295 KIETZKE LANE
RENO, NV

NV SHWS S127820152
N/A

Relative:
Lower
Actual:
4464 ft.

SHWS:
Name: TAHOE VISTA DK
Address: 295 KIETZKE LANE
City,State,Zip: RENO, NV
Facility ID: D-001222
Date Release Reported to NDEP: 7/6/2021
Program: non-LUST Corrective Action
NDEP Case Officer: Not reported
Location of Paper File: NDEP: Carson City
Type of Media Impacted: Soil
Event: Not reported
Date of Closure: 8/26/2021
Regulatory Type of Closure: Petro Constituents
Contaminant: TPH

97
West
1/2-1
0.604 mi.
3189 ft.

SIERRA PACIFIC POWER COMPANY
590 EUREKA AVENUE
RENO, NV

NV SHWS S109521954
N/A

Relative:
Higher
Actual:
4492 ft.

SHWS:
Name: SIERRA PACIFIC POWER COMPANY
Address: 590 EUREKA AVENUE
City,State,Zip: RENO, NV
Facility ID: D-000836
Date Release Reported to NDEP: 3/8/1994
Program: Not reported
NDEP Case Officer: Not reported
Location of Paper File: NDEP: CC-Storage
Type of Media Impacted: Soil
Event: Not reported
Date of Closure: 10/10/1997
Regulatory Type of Closure: Not reported
Contaminant: TPH

MAP FINDINGS

Map ID			EDR ID Number
Direction			EPA ID Number
Distance			
Elevation	Site	Database(s)	

98 WSW 1/2-1 0.624 mi. 3297 ft.	RENO POWER LIGHT AND WATER CO 500-510 EUREKA AVE RENO, NV 89512	EDR MGP	1008408997 N/A
Relative: Higher Actual: 4495 ft.	Manufactured Gas Plants: Alternate Name: SIERRA PACIFIC POWER CO. No additional information available		

99 SW 1/2-1 0.626 mi. 3304 ft.	JOYCE LENZORA PROPERTY 826 EAST 2ND STREET RENO, NV	NV SHWS	S107523989 N/A
Relative: Higher Actual: 4484 ft.	SHWS: Name: JOYCE LENZORA PROPERTY Address: 826 EAST 2ND STREET City,State,Zip: RENO, NV Facility ID: D-000177 Date Release Reported to NDEP: 4/24/1996 Program: non-LUST Corrective Action NDEP Case Officer: Not reported Location of Paper File: NDEP: CC-Storage Type of Media Impacted: Soil Event: Not reported Date of Closure: 5/7/1996 Regulatory Type of Closure: NAC 445A A-K Contaminant: Heating Oil		

100 WSW 1/2-1 0.631 mi. 3330 ft.	DESERT GLASS / NEVADA FORKLIFT (RETRAC PROJECT) 310 NORTH PARK STREET RENO, NV	NV SHWS	S107523890 N/A
Relative: Higher Actual: 4487 ft.	SHWS: Name: DESERT GLASS / NEVADA FORKLIFT (RETRAC PROJECT) Address: 310 NORTH PARK STREET City,State,Zip: RENO, NV Facility ID: D-000722 Date Release Reported to NDEP: 11/7/2005 Program: non-LUST Corrective Action NDEP Case Officer: Not reported Location of Paper File: NDEP: CC-Storage Type of Media Impacted: Soil Event: Not reported Date of Closure: 3/9/2006 Regulatory Type of Closure: Other Contaminant: TPH		

MAP FINDINGS

Map ID			
Direction			
Distance			EDR ID Number
Elevation	Site	Database(s)	EPA ID Number

101 SW 1/2-1 0.636 mi. 3358 ft.	FETTIG CONSTRUCTION 789 EAST SECOND STREET RENO, NV	NV SHWS	S107523913 N/A
--	--	----------------	---------------------------------

Relative: Higher Actual: 4482 ft.	SHWS: Name: Address: City,State,Zip: Facility ID: Date Release Reported to NDEP: Program: NDEP Case Officer: Location of Paper File: Type of Media Impacted: Event: Date of Closure: Regulatory Type of Closure: Contaminant:	FETTIG CONSTRUCTION 789 EAST SECOND STREET RENO, NV D-000225 8/18/1992 non-LUST Corrective Action Not reported NDEP: CC-Storage Soil Not reported 8/21/1992 Other Heating Oil
--	--	--

102 SSW 1/2-1 0.657 mi. 3468 ft.	WASHOE MEDICAL CENTER, INC. 77 PRINGLE WAY RENO, NV	NV SHWS	S103875493 N/A
---	--	----------------	---------------------------------

Relative: Higher Actual: 4470 ft.	SHWS: Name: Address: City,State,Zip: Facility ID: Date Release Reported to NDEP: Program: NDEP Case Officer: Location of Paper File: Type of Media Impacted: Event: Date of Closure: Regulatory Type of Closure: Contaminant:	WASHOE MEDICAL CENTER, INC. 77 PRINGLE WAY RENO, NV 4-000153 1/1/1990 Not reported Not reported NDEP: CC-Storage Soil Not reported 4/15/1991 Not reported Not reported
--	--	---

103 SSW 1/2-1 0.660 mi. 3485 ft.	CRYSTAL MOUNTAIN PROPERTIES 86 KIRMAN AVENUE RENO, NV 89502	NV SHWS	S110169775 N/A
---	--	----------------	---------------------------------

Relative: Higher Actual: 4477 ft.	SHWS: Name: Address: City,State,Zip: Facility ID: Date Release Reported to NDEP: Program: NDEP Case Officer: Location of Paper File: Type of Media Impacted:	CRYSTAL MOUNTAIN PROPERTIES 86 KIRMAN AVENUE RENO, NV 89502 D-000542 08/07/1989 non-LUST WCDHD Not reported Soil
--	--	--

Map ID
Direction
Distance
Elevation

MAP FINDINGS

Site

Database(s)

EDR ID Number
EPA ID Number

CRYSTAL MOUNTAIN PROPERTIES (Continued)

S110169775

Event: Not reported
Date of Closure: 09/26/1989
Regulatory Type of Closure: Other
Contaminant: Heating Oil

Name: CRYSTAL MOUNTAIN PROPERTIES
Address: 86 KIRMAN AVENUE
City,State,Zip: RENO, NV
Facility ID: D-000542
Date Release Reported to NDEP: 8/7/1989
Program: non-LUST Corrective Action
NDEP Case Officer: Not reported
Location of Paper File: NDEP: CC-Storage
Type of Media Impacted: Soil
Event: Not reported
Date of Closure: 9/26/1989
Regulatory Type of Closure: Other
Contaminant: Heating Oil

104
West
1/2-1
0.680 mi.
3589 ft.

ELKO AVENUE PROPERTIES
550 ELKO STREET
RENO, NV

NV SHWS S104535005
N/A

Relative:
Higher
Actual:
4493 ft.

SHWS:

Name: ELKO AVENUE PROPERTIES
Address: 550 ELKO STREET
City,State,Zip: RENO, NV
Facility ID: 4-000922
Date Release Reported to NDEP: 4/3/2000
Program: non-LUST Corrective Action
NDEP Case Officer: Not reported
Location of Paper File: NDEP: CC-Storage
Type of Media Impacted: Soil
Event: Not reported
Date of Closure: 7/19/2000
Regulatory Type of Closure: NAC 445A A-K
Contaminant: Heating Oil

Name: ELKO AVENUE PROPERTIES
Address: 550 ELKO STREET
City,State,Zip: RENO, NV
Facility ID: 4-000922
Date Release Reported to NDEP: 8/30/2004
Program: non-LUST Corrective Action
NDEP Case Officer: Not reported
Location of Paper File: NDEP: CC-Storage
Type of Media Impacted: Soil
Event: Not reported
Date of Closure: 1/24/2006
Regulatory Type of Closure: NAC 445A A-K
Contaminant: TPH

MAP FINDINGS

Map ID			EDR ID Number
Direction			EPA ID Number
Distance			
Elevation	Site	Database(s)	

105 South 1/2-1 0.685 mi. 3617 ft.	JACK J. AND DELIA M. GREENHALGH PROPERTY 388 GOULD STREET RENO, NV	NV SHWS	S108437349 N/A
---	---	----------------	--------------------------

Relative: Lower	SHWS:	
Actual: 4463 ft.	Name:	JACK J. AND DELIA M. GREENHALGH PROPERTY
	Address:	388 GOULD STREET
	City,State,Zip:	RENO, NV
	Facility ID:	D-000747
	Date Release Reported to NDEP:	1/10/2007
	Program:	non-LUST Corrective Action
	NDEP Case Officer:	Not reported
	Location of Paper File:	NDEP: CC-Storage
	Type of Media Impacted:	Soil
	Event:	Not reported
	Date of Closure:	1/29/2007
	Regulatory Type of Closure:	NAC 445A A-K
	Contaminant:	Heating Oil

106 West 1/2-1 0.696 mi. 3674 ft.	WARNER GRISWOLD PROPERTY 643 ELKO AVENUE RENO, NV	NV SHWS	S107524166 N/A
--	--	----------------	--------------------------

Relative: Higher	SHWS:	
Actual: 4495 ft.	Name:	WARNER GRISWOLD PROPERTY
	Address:	643 ELKO AVENUE
	City,State,Zip:	RENO, NV
	Facility ID:	D-000458
	Date Release Reported to NDEP:	3/23/1993
	Program:	non-LUST Corrective Action
	NDEP Case Officer:	Not reported
	Location of Paper File:	NDEP: CC-Storage
	Type of Media Impacted:	Soil
	Event:	Not reported
	Date of Closure:	8/4/1993
	Regulatory Type of Closure:	Other
	Contaminant:	Heating Oil

107 SE 1/2-1 0.706 mi. 3726 ft.	MAACO AUTO PAINTING & BODY SHOP 2445 EAST 2ND STREET RENO, NV	NV SHWS	S123189974 N/A
--	--	----------------	--------------------------

Relative: Lower	SHWS:	
Actual: 4447 ft.	Name:	MAACO AUTO PAINTING & BODY SHOP
	Address:	2445 EAST 2ND STREET
	City,State,Zip:	RENO, NV
	Facility ID:	4-000830
	Date Release Reported to NDEP:	4/29/1999
	Program:	non-LUST Corrective Action
	NDEP Case Officer:	Archive
	Location of Paper File:	WCDHD: Reno
	Type of Media Impacted:	Soil

Map ID
Direction
Distance
Elevation

MAP FINDINGS

Site

Database(s)

EDR ID Number
EPA ID Number

MAACO AUTO PAINTING & BODY SHOP (Continued)

S123189974

Event: Confirmed Release
Date of Closure: **Not reported**
Regulatory Type of Closure: Not reported
Contaminant: Other

108
NNW
1/2-1
0.713 mi.
3764 ft.

CHARLES T. MAZZA PROPERTY
1240 OLIVER AVENUE
RENO, NV

NV SHWS S117667147
N/A

Relative:
Higher

SHWS:

Actual:
4493 ft.

Name: CHARLES T. MAZZA PROPERTY
Address: 1240 OLIVER AVENUE
City,State,Zip: RENO, NV
Facility ID: D-000894
Date Release Reported to NDEP: 11/13/2014
Program: non-LUST Corrective Action
NDEP Case Officer: Not reported
Location of Paper File: NDEP: Carson City
Type of Media Impacted: Soil
Event: Not reported
Date of Closure: **12/2/2014**
Regulatory Type of Closure: Clean w/ Remed
Contaminant: Heating Oil

109
ESE
1/2-1
0.723 mi.
3817 ft.

RENO-SPARKS READY MIX PLANT
333 GALETTI WAY
SPARKS, NV

NV SHWS S105805089
N/A

Relative:
Lower

SHWS:

Actual:
4442 ft.

Name: RENO-SPARKS READY MIX PLANT
Address: 333 GALETTI WAY
City,State,Zip: SPARKS, NV
Facility ID: 4-000547
Date Release Reported to NDEP: 3/31/2003
Program: Not reported
NDEP Case Officer: Not reported
Location of Paper File: WCDHD: Reno
Type of Media Impacted: Soil
Event: Not reported
Date of Closure: **4/10/2003**
Regulatory Type of Closure: NAC 459 A-K
Contaminant: Diesel

MAP FINDINGS

Map ID
 Direction
 Distance
 Elevation

Site

Database(s)

EDR ID Number
 EPA ID Number

110
WSW
1/2-1
0.744 mi.
3926 ft.

RENO ORDNANCE SC SHOP
RENO, NV

FUDS 1024904204
N/A

Relative:
Higher
Actual:
4493 ft.

FUDS:
 EPA Region: 09
 Installation ID: NV99799FA36200
 Congressional District Number: 2
 Name: RENO ORDNANCE SC SHOP
 FUDS Number: J09NV1133
 City: RENO
 State: NV
 County: WASHOE
 Object ID: 3042
 USACE Division: spd
 USACE District: spk
 Status: Properties without projects
 Current Owner: Not reported
 EMS Map Link: <https://fudsportal.usace.army.mil/ems/inventory/map?id=63777>
 Eligibility: Not reported
 Has Projects: No
 NPL Status: Not on the NPL
 Property History: Not reported

 Project Required: No
 Feature Description: Not reported
 Latitude: 39.53083333
 Longitude: -119.80638889

P111
South
1/2-1
0.745 mi.
3931 ft.

WASHOE COUNTY DEPARTMENT OF FACILITIES MANAGEMENT
1205 MILL STREET
RENO, NV
Site 1 of 2 in cluster P

NV SHWS S105805063
N/A

Relative:
Lower
Actual:
4467 ft.

SHWS:
 Name: WASHOE COUNTY DEPARTMENT OF FACILITIES MANAGEMENT
 Address: 1205 MILL STREET
 City,State,Zip: RENO, NV
 Facility ID: 4-000730
 Date Release Reported to NDEP: 10/10/2002
 Program: Not reported
 NDEP Case Officer: Not reported
 Location of Paper File: NDEP: CC-Storage
 Type of Media Impacted: Soil
 Event: Not reported
Date of Closure: 12/5/2002
 Regulatory Type of Closure: NAC 445A A-K
 Contaminant: Diesel

MAP FINDINGS

Map ID
 Direction
 Distance
 Elevation

Site

Database(s)

EDR ID Number
 EPA ID Number

P112 **WASHOE COUNTY DEPARTMENT OF FACILITIES MANAGEMENT** **NV SHWS** **S106870724**
South **1255 MILL STREET** **N/A**
1/2-1 **RENO, NV**
0.754 mi.
3979 ft. **Site 2 of 2 in cluster P**

Relative: SHWS:
Lower Name: WASHOE COUNTY DEPARTMENT OF FACILITIES MANAGEMENT
 Address: 1255 MILL STREET
Actual: City,State,Zip: RENO, NV
4466 ft. Facility ID: 4-000728
 Date Release Reported to NDEP: 8/3/2004
 Program: non-LUST Corrective Action
 NDEP Case Officer: Not reported
 Location of Paper File: NDEP: Carson City
 Type of Media Impacted: Soil
 Event: Not reported
Date of Closure: **9/1/2004**
 Regulatory Type of Closure: Not reported
 Contaminant: Heating Oil

113 **CONSTRUCTION COMPANY, INC** **NV SHWS** **S107523870**
South **555 GOULD STREET** **N/A**
1/2-1 **RENO, NV**
0.754 mi.
3983 ft.

Relative: SHWS:
Lower Name: CONSTRUCTION COMPANY, INC
 Address: 555 GOULD STREET
Actual: City,State,Zip: RENO, NV
4463 ft. Facility ID: D-000430
 Date Release Reported to NDEP: 7/24/1992
 Program: non-LUST Corrective Action
 NDEP Case Officer: Not reported
 Location of Paper File: NDEP: CC-Storage
 Type of Media Impacted: Soil
 Event: Not reported
Date of Closure: **7/28/1992**
 Regulatory Type of Closure: Other
 Contaminant: Heating Oil

Name: CONSTRUCTION COMPANY, INC
 Address: 555 GOULD STREET
 City,State,Zip: RENO, NV
 Facility ID: D-000430
 Date Release Reported to NDEP: 7/29/1992
 Program: non-LUST Corrective Action
 NDEP Case Officer: Not reported
 Location of Paper File: NDEP: CC-Storage
 Type of Media Impacted: Soil
 Event: Not reported
Date of Closure: **7/31/1992**
 Regulatory Type of Closure: Clean w/ Remed
 Contaminant: Heating Oil

MAP FINDINGS

Map ID Direction Distance Elevation	Site	Database(s)	EDR ID Number EPA ID Number
114 SSW 1/2-1 0.768 mi. 4056 ft.	SHERETZ PROPERTY 225 KIRMAN STREET RENO, NV	NV SHWS	S103877786 N/A
Relative: Higher	SHWS: Name: SHERETZ PROPERTY Address: 225 KIRMAN STREET City,State,Zip: RENO, NV Facility ID: D-000338 Date Release Reported to NDEP: 8/19/1996 Program: Not reported NDEP Case Officer: Not reported Location of Paper File: NDEP: CC-Storage Type of Media Impacted: Soil Event: Not reported Date of Closure: 11/22/1996 Regulatory Type of Closure: NAC 459 A-K Contaminant: Heating Oil		
Actual: 4475 ft.			
115 SW 1/2-1 0.771 mi. 4073 ft.	ANDREW PAUL SAMUELSEN PROPERTY 40 PARK STREET RENO, NV	NV SHWS	S125967308 N/A
Relative: Higher	SHWS: Name: ANDREW PAUL SAMUELSEN PROPERTY Address: 40 PARK STREET City,State,Zip: RENO, NV Facility ID: D-001119 Date Release Reported to NDEP: 12/18/2019 Program: non-LUST Corrective Action NDEP Case Officer: Not reported Location of Paper File: NDEP: Carson City Type of Media Impacted: Soil Event: Not reported Date of Closure: 2/3/2020 Regulatory Type of Closure: Clean w/ Remed Contaminant: Heating Oil		
Actual: 4487 ft.			
116 SSW 1/2-1 0.783 mi. 4136 ft.	RENOWN HEALTH 1150 RYLAND STREET RENO, NV	NV SHWS	S111705150 N/A
Relative: Lower	SHWS: Name: RENOWN HEALTH Address: 1150 RYLAND STREET City,State,Zip: RENO, NV Facility ID: D-000839 Date Release Reported to NDEP: 11/30/2011 Program: non-LUST Corrective Action NDEP Case Officer: Not reported Location of Paper File: NDEP: Carson City Type of Media Impacted: Soil		
Actual: 4469 ft.			

Map ID
Direction
Distance
Elevation

MAP FINDINGS

Site

Database(s)

EDR ID Number
EPA ID Number

RENOWN HEALTH (Continued)

S111705150

Event: Not reported
Date of Closure: **11/14/2011**
Regulatory Type of Closure: Clean w/ Remed
Contaminant: Heating Oil

117
SSW
1/2-1
0.788 mi.
4159 ft.

WASHOE HEALTH SYSTEMS PROPERTY
920 & 924 WILLOW STREET
RENO, NV

NV SHWS S105805052
N/A

Relative:
Higher

Actual:
4476 ft.

SHWS:
Name: WASHOE HEALTH SYSTEMS PROPERTY
Address: 920 & 924 WILLOW STREET
City,State,Zip: RENO, NV
Facility ID: D-000075
Date Release Reported to NDEP: 9/9/2002
Program: Not reported
NDEP Case Officer: Not reported
Location of Paper File: NDEP: CC-Storage
Type of Media Impacted: Soil
Event: Not reported
Date of Closure: **10/9/2002**
Regulatory Type of Closure: NAC 445A A-K
Contaminant: Heating Oil

118
WNW
1/2-1
0.799 mi.
4221 ft.

WASHOE COUNTY SCHOOL DISTRICT
490 POPLAR STREET
RENO, NV

NV SHWS S107524169
N/A

Relative:
Higher

Actual:
4503 ft.

SHWS:
Name: WASHOE COUNTY SCHOOL DISTRICT
Address: 490 POPLAR STREET
City,State,Zip: RENO, NV
Facility ID: D-000457
Date Release Reported to NDEP: 11/17/1994
Program: non-LUST Corrective Action
NDEP Case Officer: Not reported
Location of Paper File: NDEP: CC-Storage
Type of Media Impacted: Soil
Event: Not reported
Date of Closure: **3/5/1996**
Regulatory Type of Closure: NAC 445A A-K
Contaminant: Heating Oil

MAP FINDINGS

Map ID
 Direction
 Distance
 Elevation

Site

Database(s)

EDR ID Number
 EPA ID Number

119
 WNW
 1/2-1
 0.808 mi.
 4264 ft.

WASHOE COUNTY SCHOOL DISTRICT
467 LAUREL STREET
RENO, NV

NV SHWS S108250387
N/A

Relative: SHWS:
Higher

Actual: Name: WASHOE COUNTY SCHOOL DISTRICT
4504 ft. Address: 467 LAUREL STREET
 City,State,Zip: RENO, NV
 Facility ID: D-000743
 Date Release Reported to NDEP: 9/29/2006
 Program: non-LUST Corrective Action
 NDEP Case Officer: Not reported
 Location of Paper File: NDEP: CC-Storage
 Type of Media Impacted: Soil
 Event: Not reported
Date of Closure: 1/30/2007
 Regulatory Type of Closure: NAC 445A A-K
 Contaminant: Heating Oil

120
 South
 1/2-1
 0.842 mi.
 4446 ft.

KIETZKE PROPERTIES
525 KIETZKE LANE
RENO, NV

NV SHWS S107524000
N/A

Relative: SHWS:
Lower

Actual: Name: KIETZKE PROPERTIES
4456 ft. Address: 525 KIETZKE LANE
 City,State,Zip: RENO, NV
 Facility ID: D-000388
 Date Release Reported to NDEP: 10/24/1991
 Program: non-LUST Corrective Action
 NDEP Case Officer: Not reported
 Location of Paper File: NDEP: CC-Storage
 Type of Media Impacted: Soil
 Event: Not reported
Date of Closure: 12/26/1991
 Regulatory Type of Closure: Other
 Contaminant: Heating Oil

121
 SW
 1/2-1
 0.844 mi.
 4456 ft.

CATHAY INC.
610 MILL STREET
RENO, NV

NV SHWS S103877790
N/A

Relative: SHWS:
Higher

Actual: Name: CATHAY INC.
4487 ft. Address: 610 MILL STREET
 City,State,Zip: RENO, NV
 Facility ID: D-000347
 Date Release Reported to NDEP: 10/4/1996
 Program: Not reported
 NDEP Case Officer: Not reported
 Location of Paper File: NDEP: CC-Storage
 Type of Media Impacted: Soil

Map ID
Direction
Distance
Elevation

MAP FINDINGS

Site

Database(s)

EDR ID Number
EPA ID Number

CATHAY INC. (Continued)

S103877790

Event: Not reported
Date of Closure: **10/17/1996**
Regulatory Type of Closure: NAC 445A A-K
Contaminant: Heating Oil

122
SW
1/2-1
0.850 mi.
4487 ft.

BAJWA PROPERTIES AT 49 HIGH STREET
49 HIGH STREET
RENO, NV

NV SHWS S128160953
N/A

Relative:
Higher
Actual:
4486 ft.

SHWS:
Name: BAJWA PROPERTIES AT 49 HIGH STREET
Address: 49 HIGH STREET
City,State,Zip: RENO, NV
Facility ID: D-001320
Date Release Reported to NDEP: 11/17/2021
Program: non-LUST Corrective Action
NDEP Case Officer: Not reported
Location of Paper File: NDEP: Carson City
Type of Media Impacted: Soil
Event: Not reported
Date of Closure: **1/28/2022**
Regulatory Type of Closure: Petro Constituents
Contaminant: Heating Oil

Q123
WSW
1/2-1
0.863 mi.
4556 ft.

4TH STREET AND RECORD ABANDONED TANK
PRIMARY STREET: 4TH STREET CROSS STREET: RECORD STREET DISTA
RENO, NV

NV SHWS S122364039
N/A

Site 1 of 2 in cluster Q

Relative:
Higher
Actual:
4497 ft.

SHWS:
Name: 4TH STREET AND RECORD ABANDONED TANK
Address: PRIMARY STREET: 4TH STREET CROSS STREET: RECORD STREET DISTANCE: AT
DIRECTION: NORTHEAST
City,State,Zip: RENO, NV
Facility ID: D-001014
Date Release Reported to NDEP: 4/12/2018
Program: non-LUST Corrective Action
NDEP Case Officer: Not reported
Location of Paper File: NDEP: Carson City
Type of Media Impacted: Soil
Event: Not reported
Date of Closure: **6/6/2018**
Regulatory Type of Closure: Clean w/ Remed
Contaminant: Diesel

MAP FINDINGS

Map ID			EDR ID Number
Direction			EPA ID Number
Distance			
Elevation	Site	Database(s)	

124 SW 1/2-1 0.883 mi. 4663 ft.	MARDIAN DEVELOPMENT COMPANY 560 MILL STREET RENO, NV	NV SHWS	S125967320 N/A
--	---	----------------	---------------------------------

Relative: Higher Actual: 4488 ft.	SHWS: Name: MARDIAN DEVELOPMENT COMPANY Address: 560 MILL STREET City,State,Zip: RENO, NV Facility ID: D-001134 Date Release Reported to NDEP: 3/12/2020 Program: non-LUST Corrective Action NDEP Case Officer: Not reported Location of Paper File: NDEP: Carson City Type of Media Impacted: Soil Event: Not reported Date of Closure: 4/1/2020 Regulatory Type of Closure: Petro Constituents Contaminant: Heating Oil, TPH	
--	---	--

R125 WNW 1/2-1 0.887 mi. 4683 ft.	STANLEY M. KANAROWSKI PROPERTY 456 HIGHLAND AVENUE RENO, NV Site 1 of 2 in cluster R	NV SHWS	S121604153 N/A
--	---	----------------	---------------------------------

Relative: Higher Actual: 4527 ft.	SHWS: Name: STANLEY M. KANAROWSKI PROPERTY Address: 456 HIGHLAND AVENUE City,State,Zip: RENO, NV Facility ID: D-001006 Date Release Reported to NDEP: 2/27/2018 Program: non-LUST Corrective Action NDEP Case Officer: Not reported Location of Paper File: NDEP: Carson City Type of Media Impacted: Soil Event: Not reported Date of Closure: 4/9/2018 Regulatory Type of Closure: Clean w/ Remed Contaminant: Heating Oil	
--	---	--

Q126 WSW 1/2-1 0.895 mi. 4723 ft.	324 E 4TH STREET LLC 324 EAST 4TH STREET RENO, NV Site 2 of 2 in cluster Q	NV SHWS	S123653081 N/A
--	---	----------------	---------------------------------

Relative: Higher Actual: 4498 ft.	SHWS: Name: 324 E 4TH STREET LLC Address: 324 EAST 4TH STREET City,State,Zip: RENO, NV Facility ID: D-001057 Date Release Reported to NDEP: 2/1/2019 Program: non-LUST Corrective Action NDEP Case Officer: Not reported Location of Paper File: NDEP: Carson City Type of Media Impacted: Soil	
--	---	--

Map ID
 Direction
 Distance
 Elevation

MAP FINDINGS

Site

Database(s)

EDR ID Number
 EPA ID Number

324 E 4TH STREET LLC (Continued)

S123653081

Event: Not reported
Date of Closure: **3/6/2019**
 Regulatory Type of Closure: Clean w/ Remed
 Contaminant: Heating Oil

S127
SSW
1/2-1
0.898 mi.
4739 ft.

LEN CROCKER PROPERTY
420 BALLENTYNE WAY
RENO, NV

NV SHWS S107524012
N/A

Site 1 of 2 in cluster S

Relative:
Lower

SHWS:
 Name: LEN CROCKER PROPERTY
 Address: 420 BALLENTYNE WAY
 City,State,Zip: RENO, NV
 Facility ID: D-000394
 Date Release Reported to NDEP: 4/23/1992
 Program: non-LUST Corrective Action
 NDEP Case Officer: Not reported
 Location of Paper File: NDEP: CC-Storage
 Type of Media Impacted: Soil
 Event: Not reported
Date of Closure: **7/26/1993**
 Regulatory Type of Closure: Other
 Contaminant: Heating Oil

Actual:
4464 ft.

128
SW
1/2-1
0.900 mi.
4750 ft.

RIVERFRONT VILLAGE, LLC
0 WILD WAVES WAY
RENO, NV

NV SHWS S110776972
N/A

Relative:
Higher

SHWS:
 Name: RIVERFRONT VILLAGE, LLC
 Address: 0 WILD WAVES WAY
 City,State,Zip: RENO, NV
 Facility ID: D-000821
 Date Release Reported to NDEP: 11/29/1995
 Program: non-LUST Corrective Action
 NDEP Case Officer: Not reported
 Location of Paper File: NDEP: CC-Storage
 Type of Media Impacted: Soil
 Event: Not reported
Date of Closure: **2/22/1996**
 Regulatory Type of Closure: NAC 445A A-K
 Contaminant: Heating Oil

Actual:
4477 ft.

Name: RIVERFRONT VILLAGE, LLC
 Address: 0 WILD WAVES WAY
 City,State,Zip: RENO, NV
 Facility ID: D-000821
 Date Release Reported to NDEP: 12/2/2010
 Program: non-LUST Corrective Action
 NDEP Case Officer: dfriedman
 Location of Paper File: NDEP: Carson City
 Type of Media Impacted: Soil

Map ID
Direction
Distance
Elevation

MAP FINDINGS

Site

Database(s)

EDR ID Number
EPA ID Number

RIVERFRONT VILLAGE, LLC (Continued)

S110776972

Event: Confirmed Release
Date of Closure: **Not reported**
Regulatory Type of Closure: Not reported
Contaminant: TPH

Name: RIVERFRONT VILLAGE, LLC
Address: 0 WILD WAVES WAY
City,State,Zip: RENO, NV
Facility ID: D-000821
Date Release Reported to NDEP: 12/2/2010
Program: non-LUST Corrective Action
NDEP Case Officer: dfriedman
Location of Paper File: NDEP: Carson City
Type of Media Impacted: Ground Water
Event: Confirmed Release
Date of Closure: **Not reported**
Regulatory Type of Closure: Not reported
Contaminant: TPH

129
WSW
1/2-1
0.914 mi.
4825 ft.

**NORTHWEST LIQUIDATORS MOBILE SOURCE
EAST 5TH STREET
WASHOE (County), NV**

NV SHWS S110768030
N/A

Relative:
Higher
Actual:
4500 ft.

SHWS:
Name: NORTHWEST LIQUIDATORS MOBILE SOURCE
Address: EAST 5TH STREET
City,State,Zip: NV
Facility ID: D-000819
Date Release Reported to NDEP: 8/30/2010
Program: non-LUST Corrective Action
NDEP Case Officer: Not reported
Location of Paper File: NDEP: CC-Storage
Type of Media Impacted: Soil
Event: Not reported
Date of Closure: **2/8/2011**
Regulatory Type of Closure: UST Clean Closure
Contaminant: Diesel

130
SSW
1/2-1
0.919 mi.
4852 ft.

**LEAH C. SILVERMAN PROPERTY
759 STEWART STREET
RENO, NV**

NV SHWS S110776973
N/A

Relative:
Higher
Actual:
4495 ft.

SHWS:
Name: LEAH C. SILVERMAN PROPERTY
Address: 759 STEWART STREET
City,State,Zip: RENO, NV
Facility ID: D-000822
Date Release Reported to NDEP: 12/16/2010
Program: non-LUST Corrective Action
NDEP Case Officer: Not reported
Location of Paper File: NDEP: CC-Storage
Type of Media Impacted: Soil

Map ID
Direction
Distance
Elevation

MAP FINDINGS

Site

Database(s)

EDR ID Number
EPA ID Number

LEAH C. SILVERMAN PROPERTY (Continued)

S110776973

Event: Not reported
Date of Closure: 2/14/2011
Regulatory Type of Closure: NAC 445A A-K
Contaminant: Heating Oil

R131
WNW
1/2-1
0.922 mi.
4867 ft.

**BRAD PREITAUER PROPERTY
420 HIGHLAND AVENUE
RENO, NV**

**NV SHWS S107523825
N/A**

Site 2 of 2 in cluster R

Relative:
Higher

SHWS:

Actual:
4532 ft.

Name: BRAD PREITAUER PROPERTY
Address: 420 HIGHLAND AVENUE
City,State,Zip: RENO, NV
Facility ID: D-000296
Date Release Reported to NDEP: 3/21/1994
Program: non-LUST Corrective Action
NDEP Case Officer: Not reported
Location of Paper File: NDEP: CC-Storage
Type of Media Impacted: Soil
Event: Not reported
Date of Closure: 4/5/1994
Regulatory Type of Closure: Other
Contaminant: Heating Oil

132
NNW
1/2-1
0.922 mi.
4869 ft.

**RALPH WAGGONER PROPERTY
1951 WILDER STREET
RENO, NV**

**NV SHWS S107524064
N/A**

Relative:
Higher

SHWS:

Actual:
4487 ft.

Name: RALPH WAGGONER PROPERTY
Address: 1951 WILDER STREET
City,State,Zip: RENO, NV
Facility ID: D-000263
Date Release Reported to NDEP: 12/7/1994
Program: non-LUST Corrective Action
NDEP Case Officer: Not reported
Location of Paper File: NDEP: CC-Storage
Type of Media Impacted: Soil
Event: Not reported
Date of Closure: 1/9/1995
Regulatory Type of Closure: Other
Contaminant: Heating Oil

Map ID
Direction
Distance
Elevation

MAP FINDINGS

Site

Database(s)

EDR ID Number
EPA ID Number

133
SW
1/2-1
0.923 mi.
4875 ft.

PEAVINE POST OFFICE BUILDING
290 SOUTH WELLS AVENUE
RENO, NV

NV SHWS S103877841
N/A

Relative:
Higher
Actual:
4484 ft.

SHWS:
Name: PEAVINE POST OFFICE BUILDING
Address: 290 SOUTH WELLS AVENUE
City,State,Zip: RENO, NV
Facility ID: D-001252
Date Release Reported to NDEP: 1/1/1990
Program: Not reported
NDEP Case Officer: Not reported
Location of Paper File: NDEP: CC-Storage
Type of Media Impacted: Soil
Event: Not reported
Date of Closure: 10/30/1997
Regulatory Type of Closure: NAC 445A A-K
Contaminant: Heating Oil

S134
SSW
1/2-1
0.928 mi.
4901 ft.

HUMBERTO A. CHAVEZ PROPERTY
470 BALLENTYNE WAY
RENO, NV

NV SHWS S123190001
N/A

Site 2 of 2 in cluster S

Relative:
Lower
Actual:
4466 ft.

SHWS:
Name: HUMBERTO A. CHAVEZ PROPERTY
Address: 470 BALLENTYNE WAY
City,State,Zip: RENO, NV
Facility ID: D-001040
Date Release Reported to NDEP: 10/5/2018
Program: non-LUST Corrective Action
NDEP Case Officer: Not reported
Location of Paper File: NDEP: Carson City
Type of Media Impacted: Soil
Event: Not reported
Date of Closure: 11/5/2018
Regulatory Type of Closure: Petro Constituents
Contaminant: Heating Oil

135
WSW
1/2-1
0.929 mi.
4906 ft.

JUNIPER COURT HOTEL
320 EVANS AVENUE
RENO, NV

NV SHWS S114374345
N/A

Relative:
Higher
Actual:
4498 ft.

SHWS:
Name: JUNIPER COURT HOTEL
Address: 320 EVANS AVENUE
City,State,Zip: RENO, NV
Facility ID: D-001295
Date Release Reported to NDEP: 11/6/1998
Program: non-LUST Corrective Action
NDEP Case Officer: Not reported
Location of Paper File: WCDHD: Reno
Type of Media Impacted: Soil

Map ID
Direction
Distance
Elevation

MAP FINDINGS

Site

Database(s)

EDR ID Number
EPA ID Number

JUNIPER COURT HOTEL (Continued)

S114374345

Event: Not reported
Date of Closure: **11/17/1998**
Regulatory Type of Closure: Not reported
Contaminant: Motor Oil

136
ESE
1/2-1
0.948 mi.
5004 ft.

MARY MACALUSO PROPERTY
2345 GLENDALE AVENUE
SPARKS, NV

NV SHWS S106870725
N/A

Relative:
Lower
Actual:
4438 ft.

SHWS:
Name: MARY MACALUSO PROPERTY
Address: 2345 GLENDALE AVENUE
City,State,Zip: SPARKS, NV
Facility ID: D-000048
Date Release Reported to NDEP: 5/21/2001
Program: non-LUST Corrective Action
NDEP Case Officer: Not reported
Location of Paper File: NDEP: CC-Storage
Type of Media Impacted: Soil
Event: Not reported
Date of Closure: **7/31/2001**
Regulatory Type of Closure: NAC 445A A-K
Contaminant: Heating Oil

T137
West
1/2-1
0.952 mi.
5027 ft.

EVANS BLOCK
333 E 9TH ST
RENO, NV 89512

NV SHWS S126480736
NV NPDES N/A

Site 1 of 2 in cluster T

Relative:
Higher
Actual:
4518 ft.

SHWS:
Name: RENO STUDENT LIVING III, LLC AT 333 9TH ST
Address: 333 E. 9TH STREET
City,State,Zip: RENO, NV
Facility ID: D-001178
Date Release Reported to NDEP: 9/2/2020
Program: non-LUST Corrective Action
NDEP Case Officer: Not reported
Location of Paper File: NDEP: Carson City
Type of Media Impacted: Soil
Event: Not reported
Date of Closure: **4/8/2021**
Regulatory Type of Closure: NAC 445A A-K
Contaminant: Heating Oil

NPDES:
Name: EVANS BLOCK
Address: 333 E 9TH ST
City,State,Zip: RENO, NV 895120000
Facility Type: Not reported
Facility Status: Terminated
Permit Number: CSW-47893
Expiration Date: Not reported
Contact Name: Not reported

Map ID
Direction
Distance
Elevation

MAP FINDINGS

Site

Database(s)

EDR ID Number
EPA ID Number

EVANS BLOCK (Continued)

S126480736

Contact Phone: Not reported
Latitude: 39.53659
Longitude: -119.81133
Approved Date: 08/03/2020
Permit ID: Not reported
Major Minor: Not reported
Permit Type: Not reported
Disc Fee Type: Not reported
Fee Amount: Not reported

U138
WNW
1/2-1
0.965 mi.
5095 ft.

1049 EVANS AVENUE
1049 EVANS AVENUE
RENO, NV
Site 1 of 2 in cluster U

NV SHWS S123189994
N/A

Relative:
Higher
Actual:
4544 ft.

SHWS:
Name: 1049 EVANS AVENUE
Address: 1049 EVANS AVENUE
City,State,Zip: RENO, NV
Facility ID: D-001031
Date Release Reported to NDEP: 8/30/2018
Program: non-LUST Corrective Action
NDEP Case Officer: Not reported
Location of Paper File: NDEP: Carson City
Type of Media Impacted: Soil
Event: Not reported
Date of Closure: 9/17/2020
Regulatory Type of Closure: Petro Constituents
Contaminant: Heating Oil

139
East
1/2-1
0.966 mi.
5100 ft.

RAIL CITY CASINO
2111 VICTORIAN AVENUE
SPARKS, NV

NV SHWS S106514565
N/A

Relative:
Lower
Actual:
4437 ft.

SHWS:
Name: RAIL CITY CASINO
Address: 2111 VICTORIAN AVENUE
City,State,Zip: SPARKS, NV
Facility ID: D-000128
Date Release Reported to NDEP: 3/2/2004
Program: non-LUST Corrective Action
NDEP Case Officer: Not reported
Location of Paper File: WCDHD: Reno
Type of Media Impacted: Soil
Event: Not reported
Date of Closure: 4/13/2004
Regulatory Type of Closure: Clean w/ Remed
Contaminant: Gasoline

MAP FINDINGS

Map ID Direction Distance Elevation	Site	Database(s)	EDR ID Number EPA ID Number
V140 WSW 1/2-1 0.968 mi. 5111 ft.	ORPHANED UST DISCOVERED DURING 4TH STREET UPGRADE LOCATED ON THE RIGHT AWAY ON EAST 4TH STREET BENEATH THE SID WASHOE (County), NV Site 1 of 2 in cluster V	NV SHWS	S122364040 N/A
Relative: Higher Actual: 4500 ft.	SHWS: Name: ORPHANED UST DISCOVERED DURING 4TH STREET UPGRADE Address: LOCATED ON THE RIGHT AWAY ON EAST 4TH STREET BENEATH THE SIDEWALK IN FRONT OF 275 EAST 4TH STREET NEAR THE CORNER OF EAST 4TH STREET AND EVANS AVENUE City,State,Zip: NV Facility ID: D-001015 Date Release Reported to NDEP: 5/10/2018 Program: non-LUST Corrective Action NDEP Case Officer: Not reported Location of Paper File: NDEP: Carson City Type of Media Impacted: Soil Event: Not reported Date of Closure: 8/27/2018 Regulatory Type of Closure: Clean w/ Remed Contaminant: Heating Oil		
141 SW 1/2-1 0.968 mi. 5113 ft.	REGAL HOLDINGS OF NEVADA, LLC 620 RYLAND STREET RENO, NV	NV SHWS	S122364035 N/A
Relative: Higher Actual: 4486 ft.	SHWS: Name: REGAL HOLDINGS OF NEVADA, LLC Address: 620 RYLAND STREET City,State,Zip: RENO, NV Facility ID: D-001010 Date Release Reported to NDEP: 5/19/2017 Program: non-LUST Corrective Action NDEP Case Officer: Not reported Location of Paper File: NDEP: Carson City Type of Media Impacted: Soil Event: Not reported Date of Closure: 3/4/2021 Regulatory Type of Closure: Petro Constituents Contaminant: Heating Oil		
142 WSW 1/2-1 0.973 mi. 5140 ft.	RENO ACES BASEBALL STADIUM 200 EVANS AVENUE RENO, NV	NV SHWS	S109521922 N/A
Relative: Higher Actual: 4489 ft.	SHWS: Name: RENO ACES BASEBALL STADIUM Address: 200 EVANS AVENUE City,State,Zip: RENO, NV Facility ID: D-000790 Date Release Reported to NDEP: 12/23/2008 Program: non-LUST Corrective Action NDEP Case Officer: Not reported		

Map ID
Direction
Distance
Elevation

MAP FINDINGS

Site

Database(s)

EDR ID Number
EPA ID Number

RENO ACES BASEBALL STADIUM (Continued)

S109521922

Location of Paper File: NDEP: CC-Storage
Type of Media Impacted: Soil
Event: Not reported
Date of Closure: 4/1/2009
Regulatory Type of Closure: UST Clean Closure
Contaminant: TPH

143
South
1/2-1
0.975 mi.
5150 ft.

ED GRIMSHAW PROPERTY
1710 STEWART STREET
RENO, NV

NV SHWS S107523900
N/A

Relative:
Lower
Actual:
4455 ft.

SHWS:
Name: ED GRIMSHAW PROPERTY
Address: 1710 STEWART STREET
City,State,Zip: RENO, NV
Facility ID: D-000201
Date Release Reported to NDEP: 9/21/1995
Program: non-LUST Corrective Action
NDEP Case Officer: Not reported
Location of Paper File: NDEP: CC-Storage
Type of Media Impacted: Soil
Event: Not reported
Date of Closure: 11/7/1995
Regulatory Type of Closure: Clean w/ Remed
Contaminant: Diesel

T144
West
1/2-1
0.983 mi.
5188 ft.

RETRAC PROJECT
EVANS AVENUE (CRUCIBLES)
WASHOE (County), NV
Site 2 of 2 in cluster T

NV SHWS S109521931
N/A

Relative:
Higher
Actual:
4520 ft.

SHWS:
Name: RETRAC PROJECT
Address: EVANS AVENUE (CRUCIBLES)
City,State,Zip: NV
Facility ID: D-000723
Date Release Reported to NDEP: 11/7/2005
Program: non-LUST Corrective Action
NDEP Case Officer: Not reported
Location of Paper File: NDEP: CC-Storage
Type of Media Impacted: Soil
Event: Not reported
Date of Closure: 3/10/2006
Regulatory Type of Closure: Other
Contaminant: TPH

MAP FINDINGS

Map ID			EDR ID Number
Direction			EPA ID Number
Distance			
Elevation	Site	Database(s)	

145 WNW 1/2-1 0.984 mi. 5194 ft.	ODDFELLOW SIERRA HOMES 1155 BEECH STREET RENO, NV	NV SHWS	S107524043 N/A
---	--	----------------	---------------------------------

Relative: Higher Actual: 4538 ft.	SHWS: Name: Address: City,State,Zip: Facility ID: Date Release Reported to NDEP: Program: NDEP Case Officer: Location of Paper File: Type of Media Impacted: Event: Date of Closure: Regulatory Type of Closure: Contaminant:	ODDFELLOW SIERRA HOMES 1155 BEECH STREET RENO, NV D-000265 12/6/1994 non-LUST Corrective Action Not reported NDEP: CC-Storage Soil Not reported 12/21/1994 Other Heating Oil
--	--	---

U146 WNW 1/2-1 0.988 mi. 5214 ft.	1065 EVANS AVE., RENO 1065 EVANS AVENUE RENO, NV Site 2 of 2 in cluster U	NV SHWS	S125686717 N/A
--	--	----------------	---------------------------------

Relative: Higher Actual: 4546 ft.	SHWS: Name: Address: City,State,Zip: Facility ID: Date Release Reported to NDEP: Program: NDEP Case Officer: Location of Paper File: Type of Media Impacted: Event: Date of Closure: Regulatory Type of Closure: Contaminant:	1065 EVANS AVE., RENO 1065 EVANS AVENUE RENO, NV D-001091 9/19/2019 non-LUST Corrective Action Not reported NDEP: Carson City Soil Not reported 5/5/2020 Petro Constituents Heating Oil
--	--	--

147 SSW 1/2-1 0.989 mi. 5223 ft.	RESIDENTIAL HEATING OIL TANKS 555 & 557 BALLENTYNE 555 BALLENTYNE WAY RENO, NV	NV SHWS	S127329654 N/A
---	---	----------------	---------------------------------

Relative: Higher Actual: 4470 ft.	SHWS: Name: Address: City,State,Zip: Facility ID: Date Release Reported to NDEP: Program: NDEP Case Officer: Location of Paper File: Type of Media Impacted:	RESIDENTIAL HEATING OIL TANKS 555 & 557 BALLENTYNE WAY 555 BALLENTYNE WAY RENO, NV D-001203 3/4/2021 non-LUST Corrective Action Not reported NDEP: Carson City Soil
--	--	---

Map ID
Direction
Distance
Elevation

MAP FINDINGS

Site

Database(s)

EDR ID Number
EPA ID Number

RESIDENTIAL HEATING OIL TANKS 555 & 557 BALLENTYNE WAY (Continued)

S127329654

Event: Not reported
Date of Closure: **4/14/2021**
Regulatory Type of Closure: Petro Constituents
Contaminant: Heating Oil

V148
WSW
1/2-1
0.995 mi.
5252 ft.

FIRESIDE MARKET (RPMSS REALTY, LLC)
205 E 4TH STREET
RENO, NV

NV SHWS **S121348672**
N/A

Site 2 of 2 in cluster V

Relative:
Higher

SHWS:

Actual:
4500 ft.

Name: FIRESIDE MARKET (RPMSS REALTY, LLC)
Address: 205 E 4TH STREET
City,State,Zip: RENO, NV
Facility ID: D-000771
Date Release Reported to NDEP: 9/1/2017
Program: non-LUST Corrective Action
NDEP Case Officer: Not reported
Location of Paper File: WCDHD: Reno
Type of Media Impacted: Soil
Event: Not reported
Date of Closure: **10/30/2017**
Regulatory Type of Closure: NAC 445A A-K
Contaminant: TPH

Count: 22 records.

ORPHAN SUMMARY

City	EDR ID	Site Name	Site Address	Zip	Database(s)
RENO	S125967309	KEYSTONE RETAIL, ORPHANED TANK ON	W 6TH STREET NEAR KEYSTONE AVE		NV SHWS
RENO	S125967303	STONEFIELD SUBDIVISION EAST END OF	EAST END OF LEAR BLVD.		NV SHWS
RENO	S110169766	UNION 76 STATION #6978	KIETZKE AND MOANA LANES	89502	NV SHWS
RENO	S109521936	RETRAC PROJECT	PRIMARY STREET: UPRR TRACKS CR		NV SHWS
SPARKS	S120860223	WASHOE COUNTY JUSTICE COURT	814 "B" STREET		NV SHWS
WASHOE COUNTY	S109521941	RETRAC PROJECT	CENTER STREET TO RECORD STREET		NV SHWS
WASHOE COUNTY	S109521935	RETRAC PROJECT	COMMERCIAL ROW EAST OF MORRILL		NV SHWS
WASHOE COUNTY	S107524146	UNION PACIFIC RAILROAD COMPANY	NORTHEAST CORNER EAST 4TH STRE		NV SHWS
WASHOE COUNTY	S107523849	CITY OF RENO	NW CORNER WEST 1ST STREET AND		NV SHWS
WASHOE COUNTY	S118871716	T.K.E. TRUCKING	KUENZLI STREET		NV SHWS
WASHOE COUNTY	S103876478	NEVADA DEPARTMENT OF TRANSPORTATIO	MAINTENANCE STATION ON STATE R		NV SHWS
WASHOE COUNTY	S109521924	RETRAC PROJECT	EAST OF SAGE STREET		NV SHWS
WASHOE COUNTY	S126281898	FORMER PARK LANE MALL	NORTH OF E. GROVE ST. AND WEST		NV SHWS
WASHOE COUNTY	S128160940	SYSCO FOODS MOBILE SOURCE RELEASE	PRIMARY STREET: I-80 BOUND: EA		NV SHWS
WASHOE COUNTY	S126480725	AD FREIGHT INC. MOBILE SOURCE RELE	PRIMARY STREET: I-80 BOUND: EA		NV SHWS
WASHOE COUNTY	S106514280	TORRES BROTHERS TRUCKING MOBILE SO	PRIMARY STREET: STATE ROUTE 44		NV SHWS
WASHOE COUNTY	S127572226	COVENANT TRANSPORT INC.	PRIMARY STREET: I-80 BOUND: EA		NV SHWS
WASHOE COUNTY	S125967307	KANGAROO FREIGHT LINES, MOBILE SOU	PRIMARY STREET: I-80 BOUND: EA		NV SHWS
WASHOE COUNTY	S109521938	RETRAC PROJECT	RAIL CORRIDOR EAST OF LAKE ST		NV SHWS
WASHOE COUNTY	S109015106	SHOPPERS SQUARE INVESTMENT HOLDING	SHOPPERS SQUARE EAST		NV SHWS
WASHOE COUNTY	S106870749	PETRO SOURCE	STATE ROUTE 447		NV SHWS
WASHOE COUNTY	S109521934	RETRAC PROJECT	UPRR TRACKS EAST OF LAKE STREE		NV SHWS

GOVERNMENT RECORDS SEARCHED / DATA CURRENCY TRACKING

To maintain currency of the following federal and state databases, EDR contacts the appropriate governmental agency on a monthly or quarterly basis, as required.

Number of Days to Update: Provides confirmation that EDR is reporting records that have been updated within 90 days from the date the government agency made the information available to the public.

STANDARD ENVIRONMENTAL RECORDS

Lists of Federal NPL (Superfund) sites

NPL: National Priority List

National Priorities List (Superfund). The NPL is a subset of CERCLIS and identifies over 1,200 sites for priority cleanup under the Superfund Program. NPL sites may encompass relatively large areas. As such, EDR provides polygon coverage for over 1,000 NPL site boundaries produced by EPA's Environmental Photographic Interpretation Center (EPIC) and regional EPA offices.

Date of Government Version: 07/26/2022	Source: EPA
Date Data Arrived at EDR: 08/02/2022	Telephone: N/A
Date Made Active in Reports: 08/22/2022	Last EDR Contact: 11/01/2022
Number of Days to Update: 20	Next Scheduled EDR Contact: 01/09/2023
	Data Release Frequency: Quarterly

NPL Site Boundaries

Sources:

EPA's Environmental Photographic Interpretation Center (EPIC)
Telephone: 202-564-7333

EPA Region 1
Telephone 617-918-1143

EPA Region 6
Telephone: 214-655-6659

EPA Region 3
Telephone 215-814-5418

EPA Region 7
Telephone: 913-551-7247

EPA Region 4
Telephone 404-562-8033

EPA Region 8
Telephone: 303-312-6774

EPA Region 5
Telephone 312-886-6686

EPA Region 9
Telephone: 415-947-4246

EPA Region 10
Telephone 206-553-8665

Proposed NPL: Proposed National Priority List Sites

A site that has been proposed for listing on the National Priorities List through the issuance of a proposed rule in the Federal Register. EPA then accepts public comments on the site, responds to the comments, and places on the NPL those sites that continue to meet the requirements for listing.

Date of Government Version: 07/26/2022	Source: EPA
Date Data Arrived at EDR: 08/02/2022	Telephone: N/A
Date Made Active in Reports: 08/22/2022	Last EDR Contact: 11/01/2022
Number of Days to Update: 20	Next Scheduled EDR Contact: 01/09/2023
	Data Release Frequency: Quarterly

NPL LIENS: Federal Superfund Liens

Federal Superfund Liens. Under the authority granted the USEPA by CERCLA of 1980, the USEPA has the authority to file liens against real property in order to recover remedial action expenditures or when the property owner received notification of potential liability. USEPA compiles a listing of filed notices of Superfund Liens.

GOVERNMENT RECORDS SEARCHED / DATA CURRENCY TRACKING

Date of Government Version: 10/15/1991
Date Data Arrived at EDR: 02/02/1994
Date Made Active in Reports: 03/30/1994
Number of Days to Update: 56

Source: EPA
Telephone: 202-564-4267
Last EDR Contact: 08/15/2011
Next Scheduled EDR Contact: 11/28/2011
Data Release Frequency: No Update Planned

Lists of Federal Delisted NPL sites

Delisted NPL: National Priority List Deletions

The National Oil and Hazardous Substances Pollution Contingency Plan (NCP) establishes the criteria that the EPA uses to delete sites from the NPL. In accordance with 40 CFR 300.425.(e), sites may be deleted from the NPL where no further response is appropriate.

Date of Government Version: 07/26/2022
Date Data Arrived at EDR: 08/02/2022
Date Made Active in Reports: 08/22/2022
Number of Days to Update: 20

Source: EPA
Telephone: N/A
Last EDR Contact: 11/01/2022
Next Scheduled EDR Contact: 01/09/2023
Data Release Frequency: Quarterly

Lists of Federal sites subject to CERCLA removals and CERCLA orders

FEDERAL FACILITY: Federal Facility Site Information listing

A listing of National Priority List (NPL) and Base Realignment and Closure (BRAC) sites found in the Comprehensive Environmental Response, Compensation and Liability Information System (CERCLIS) Database where EPA Federal Facilities Restoration and Reuse Office is involved in cleanup activities.

Date of Government Version: 05/25/2021
Date Data Arrived at EDR: 06/24/2021
Date Made Active in Reports: 09/20/2021
Number of Days to Update: 88

Source: Environmental Protection Agency
Telephone: 703-603-8704
Last EDR Contact: 09/06/2022
Next Scheduled EDR Contact: 01/10/2023
Data Release Frequency: Varies

SEMS: Superfund Enterprise Management System

SEMS (Superfund Enterprise Management System) tracks hazardous waste sites, potentially hazardous waste sites, and remedial activities performed in support of EPA's Superfund Program across the United States. The list was formerly known as CERCLIS, renamed to SEMS by the EPA in 2015. The list contains data on potentially hazardous waste sites that have been reported to the USEPA by states, municipalities, private companies and private persons, pursuant to Section 103 of the Comprehensive Environmental Response, Compensation, and Liability Act (CERCLA). This dataset also contains sites which are either proposed to or on the National Priorities List (NPL) and the sites which are in the screening and assessment phase for possible inclusion on the NPL.

Date of Government Version: 07/26/2022
Date Data Arrived at EDR: 08/02/2022
Date Made Active in Reports: 08/22/2022
Number of Days to Update: 20

Source: EPA
Telephone: 800-424-9346
Last EDR Contact: 11/01/2022
Next Scheduled EDR Contact: 01/23/2023
Data Release Frequency: Quarterly

Lists of Federal CERCLA sites with NFRAP

SEMS-ARCHIVE: Superfund Enterprise Management System Archive

GOVERNMENT RECORDS SEARCHED / DATA CURRENCY TRACKING

SEMS-ARCHIVE (Superfund Enterprise Management System Archive) tracks sites that have no further interest under the Federal Superfund Program based on available information. The list was formerly known as the CERCLIS-NFRAP, renamed to SEMS ARCHIVE by the EPA in 2015. EPA may perform a minimal level of assessment work at a site while it is archived if site conditions change and/or new information becomes available. Archived sites have been removed and archived from the inventory of SEMS sites. Archived status indicates that, to the best of EPA's knowledge, assessment at a site has been completed and that EPA has determined no further steps will be taken to list the site on the National Priorities List (NPL), unless information indicates this decision was not appropriate or other considerations require a recommendation for listing at a later time. The decision does not necessarily mean that there is no hazard associated with a given site; it only means that, based upon available information, the location is not judged to be potential NPL site.

Date of Government Version: 07/26/2022	Source: EPA
Date Data Arrived at EDR: 08/02/2022	Telephone: 800-424-9346
Date Made Active in Reports: 08/22/2022	Last EDR Contact: 11/01/2022
Number of Days to Update: 20	Next Scheduled EDR Contact: 01/23/2023
	Data Release Frequency: Quarterly

Lists of Federal RCRA facilities undergoing Corrective Action

CORRACTS: Corrective Action Report

CORRACTS identifies hazardous waste handlers with RCRA corrective action activity.

Date of Government Version: 06/20/2022	Source: EPA
Date Data Arrived at EDR: 06/21/2022	Telephone: 800-424-9346
Date Made Active in Reports: 06/28/2022	Last EDR Contact: 09/19/2022
Number of Days to Update: 7	Next Scheduled EDR Contact: 01/02/2023
	Data Release Frequency: Quarterly

Lists of Federal RCRA TSD facilities

RCRA-TSDF: RCRA - Treatment, Storage and Disposal

RCRAInfo is EPA's comprehensive information system, providing access to data supporting the Resource Conservation and Recovery Act (RCRA) of 1976 and the Hazardous and Solid Waste Amendments (HSWA) of 1984. The database includes selective information on sites which generate, transport, store, treat and/or dispose of hazardous waste as defined by the Resource Conservation and Recovery Act (RCRA). Transporters are individuals or entities that move hazardous waste from the generator offsite to a facility that can recycle, treat, store, or dispose of the waste. TSDFs treat, store, or dispose of the waste.

Date of Government Version: 06/20/2022	Source: Environmental Protection Agency
Date Data Arrived at EDR: 06/21/2022	Telephone: (415) 495-8895
Date Made Active in Reports: 06/28/2022	Last EDR Contact: 09/19/2022
Number of Days to Update: 7	Next Scheduled EDR Contact: 01/02/2023
	Data Release Frequency: Quarterly

Lists of Federal RCRA generators

RCRA-LQG: RCRA - Large Quantity Generators

RCRAInfo is EPA's comprehensive information system, providing access to data supporting the Resource Conservation and Recovery Act (RCRA) of 1976 and the Hazardous and Solid Waste Amendments (HSWA) of 1984. The database includes selective information on sites which generate, transport, store, treat and/or dispose of hazardous waste as defined by the Resource Conservation and Recovery Act (RCRA). Large quantity generators (LQGs) generate over 1,000 kilograms (kg) of hazardous waste, or over 1 kg of acutely hazardous waste per month.

Date of Government Version: 06/20/2022	Source: Environmental Protection Agency
Date Data Arrived at EDR: 06/21/2022	Telephone: (415) 495-8895
Date Made Active in Reports: 06/28/2022	Last EDR Contact: 09/19/2022
Number of Days to Update: 7	Next Scheduled EDR Contact: 01/02/2023
	Data Release Frequency: Quarterly

GOVERNMENT RECORDS SEARCHED / DATA CURRENCY TRACKING

RCRA-SQG: RCRA - Small Quantity Generators

RCRAInfo is EPA's comprehensive information system, providing access to data supporting the Resource Conservation and Recovery Act (RCRA) of 1976 and the Hazardous and Solid Waste Amendments (HSWA) of 1984. The database includes selective information on sites which generate, transport, store, treat and/or dispose of hazardous waste as defined by the Resource Conservation and Recovery Act (RCRA). Small quantity generators (SQGs) generate between 100 kg and 1,000 kg of hazardous waste per month.

Date of Government Version: 06/20/2022	Source: Environmental Protection Agency
Date Data Arrived at EDR: 06/21/2022	Telephone: (415) 495-8895
Date Made Active in Reports: 06/28/2022	Last EDR Contact: 09/19/2022
Number of Days to Update: 7	Next Scheduled EDR Contact: 01/02/2023
	Data Release Frequency: Quarterly

RCRA-VSQG: RCRA - Very Small Quantity Generators (Formerly Conditionally Exempt Small Quantity Generators)

RCRAInfo is EPA's comprehensive information system, providing access to data supporting the Resource Conservation and Recovery Act (RCRA) of 1976 and the Hazardous and Solid Waste Amendments (HSWA) of 1984. The database includes selective information on sites which generate, transport, store, treat and/or dispose of hazardous waste as defined by the Resource Conservation and Recovery Act (RCRA). Very small quantity generators (VSQGs) generate less than 100 kg of hazardous waste, or less than 1 kg of acutely hazardous waste per month.

Date of Government Version: 06/20/2022	Source: Environmental Protection Agency
Date Data Arrived at EDR: 06/21/2022	Telephone: (415) 495-8895
Date Made Active in Reports: 06/28/2022	Last EDR Contact: 09/19/2022
Number of Days to Update: 7	Next Scheduled EDR Contact: 01/02/2023
	Data Release Frequency: Quarterly

Federal institutional controls / engineering controls registries

LUCIS: Land Use Control Information System

LUCIS contains records of land use control information pertaining to the former Navy Base Realignment and Closure properties.

Date of Government Version: 08/16/2022	Source: Department of the Navy
Date Data Arrived at EDR: 08/22/2022	Telephone: 843-820-7326
Date Made Active in Reports: 10/24/2022	Last EDR Contact: 11/01/2022
Number of Days to Update: 63	Next Scheduled EDR Contact: 02/20/2023
	Data Release Frequency: Varies

US ENG CONTROLS: Engineering Controls Sites List

A listing of sites with engineering controls in place. Engineering controls include various forms of caps, building foundations, liners, and treatment methods to create pathway elimination for regulated substances to enter environmental media or effect human health.

Date of Government Version: 08/15/2022	Source: Environmental Protection Agency
Date Data Arrived at EDR: 08/17/2022	Telephone: 703-603-0695
Date Made Active in Reports: 10/24/2022	Last EDR Contact: 08/17/2022
Number of Days to Update: 68	Next Scheduled EDR Contact: 12/05/2022
	Data Release Frequency: Varies

US INST CONTROLS: Institutional Controls Sites List

A listing of sites with institutional controls in place. Institutional controls include administrative measures, such as groundwater use restrictions, construction restrictions, property use restrictions, and post remediation care requirements intended to prevent exposure to contaminants remaining on site. Deed restrictions are generally required as part of the institutional controls.

Date of Government Version: 08/15/2022	Source: Environmental Protection Agency
Date Data Arrived at EDR: 08/17/2022	Telephone: 703-603-0695
Date Made Active in Reports: 10/24/2022	Last EDR Contact: 08/17/2022
Number of Days to Update: 68	Next Scheduled EDR Contact: 12/05/2022
	Data Release Frequency: Varies

GOVERNMENT RECORDS SEARCHED / DATA CURRENCY TRACKING

Federal ERNS list

ERNS: Emergency Response Notification System

Emergency Response Notification System. ERNS records and stores information on reported releases of oil and hazardous substances.

Date of Government Version: 06/14/2022	Source: National Response Center, United States Coast Guard
Date Data Arrived at EDR: 06/15/2022	Telephone: 202-267-2180
Date Made Active in Reports: 06/21/2022	Last EDR Contact: 09/20/2022
Number of Days to Update: 6	Next Scheduled EDR Contact: 01/02/2023
	Data Release Frequency: Quarterly

Lists of state- and tribal hazardous waste facilities

SHWS: Sites Database

A listing of correction action sites.

Date of Government Version: 06/13/2022	Source: Department of Conservation and Natural Resources
Date Data Arrived at EDR: 06/14/2022	Telephone: 775-687-5872
Date Made Active in Reports: 08/31/2022	Last EDR Contact: 09/12/2022
Number of Days to Update: 78	Next Scheduled EDR Contact: 12/26/2022
	Data Release Frequency: Semi-Annually

Lists of state and tribal landfills and solid waste disposal facilities

SWF/LF: Landfill List

Solid Waste Facilities/Landfill Sites. SWF/LF type records typically contain an inventory of solid waste disposal facilities or landfills in a particular state. Depending on the state, these may be active or inactive facilities or open dumps that failed to meet RCRA Subtitle D Section 4004 criteria for solid waste landfills or disposal sites.

Date of Government Version: 05/24/2022	Source: Department of Conservation and Natural Resources
Date Data Arrived at EDR: 05/25/2022	Telephone: 775-687-5872
Date Made Active in Reports: 08/12/2022	Last EDR Contact: 08/22/2022
Number of Days to Update: 79	Next Scheduled EDR Contact: 12/05/2022
	Data Release Frequency: Quarterly

Lists of state and tribal leaking storage tanks

LUST: Sites Database

Leaking Underground Storage Tank Incident Reports. LUST records contain an inventory of reported leaking underground storage tank incidents. Not all states maintain these records, and the information stored varies by state.

Date of Government Version: 06/13/2022	Source: Department of Conservation and Natural Resources
Date Data Arrived at EDR: 06/14/2022	Telephone: 775-687-5872
Date Made Active in Reports: 08/31/2022	Last EDR Contact: 09/12/2022
Number of Days to Update: 78	Next Scheduled EDR Contact: 12/26/2022
	Data Release Frequency: Semi-Annually

INDIAN LUST R8: Leaking Underground Storage Tanks on Indian Land

LUSTs on Indian land in Colorado, Montana, North Dakota, South Dakota, Utah and Wyoming.

Date of Government Version: 04/20/2022	Source: EPA Region 8
Date Data Arrived at EDR: 06/13/2022	Telephone: 303-312-6271
Date Made Active in Reports: 08/16/2022	Last EDR Contact: 10/17/2022
Number of Days to Update: 64	Next Scheduled EDR Contact: 01/30/2023
	Data Release Frequency: Varies

INDIAN LUST R9: Leaking Underground Storage Tanks on Indian Land

LUSTs on Indian land in Arizona, California, New Mexico and Nevada

GOVERNMENT RECORDS SEARCHED / DATA CURRENCY TRACKING

Date of Government Version: 04/08/2022 Source: Environmental Protection Agency
Date Data Arrived at EDR: 06/13/2022 Telephone: 415-972-3372
Date Made Active in Reports: 08/16/2022 Last EDR Contact: 10/17/2022
Number of Days to Update: 64 Next Scheduled EDR Contact: 01/30/2023
Data Release Frequency: Varies

INDIAN LUST R10: Leaking Underground Storage Tanks on Indian Land
LUSTs on Indian land in Alaska, Idaho, Oregon and Washington.

Date of Government Version: 04/20/2022 Source: EPA Region 10
Date Data Arrived at EDR: 06/13/2022 Telephone: 206-553-2857
Date Made Active in Reports: 08/16/2022 Last EDR Contact: 10/17/2022
Number of Days to Update: 64 Next Scheduled EDR Contact: 01/30/2023
Data Release Frequency: Varies

INDIAN LUST R5: Leaking Underground Storage Tanks on Indian Land
Leaking underground storage tanks located on Indian Land in Michigan, Minnesota and Wisconsin.

Date of Government Version: 04/11/2022 Source: EPA, Region 5
Date Data Arrived at EDR: 06/13/2022 Telephone: 312-886-7439
Date Made Active in Reports: 08/16/2022 Last EDR Contact: 10/17/2022
Number of Days to Update: 64 Next Scheduled EDR Contact: 01/30/2023
Data Release Frequency: Varies

INDIAN LUST R6: Leaking Underground Storage Tanks on Indian Land
LUSTs on Indian land in New Mexico and Oklahoma.

Date of Government Version: 04/28/2022 Source: EPA Region 6
Date Data Arrived at EDR: 06/13/2022 Telephone: 214-665-6597
Date Made Active in Reports: 08/16/2022 Last EDR Contact: 10/17/2022
Number of Days to Update: 64 Next Scheduled EDR Contact: 01/30/2023
Data Release Frequency: Varies

INDIAN LUST R7: Leaking Underground Storage Tanks on Indian Land
LUSTs on Indian land in Iowa, Kansas, and Nebraska

Date of Government Version: 04/14/2022 Source: EPA Region 7
Date Data Arrived at EDR: 06/13/2022 Telephone: 913-551-7003
Date Made Active in Reports: 08/16/2022 Last EDR Contact: 10/17/2022
Number of Days to Update: 64 Next Scheduled EDR Contact: 01/30/2023
Data Release Frequency: Varies

INDIAN LUST R4: Leaking Underground Storage Tanks on Indian Land
LUSTs on Indian land in Florida, Mississippi and North Carolina.

Date of Government Version: 06/02/2022 Source: EPA Region 4
Date Data Arrived at EDR: 06/13/2022 Telephone: 404-562-8677
Date Made Active in Reports: 08/31/2022 Last EDR Contact: 10/17/2022
Number of Days to Update: 79 Next Scheduled EDR Contact: 01/30/2023
Data Release Frequency: Varies

INDIAN LUST R1: Leaking Underground Storage Tanks on Indian Land
A listing of leaking underground storage tank locations on Indian Land.

Date of Government Version: 04/28/2021 Source: EPA Region 1
Date Data Arrived at EDR: 06/11/2021 Telephone: 617-918-1313
Date Made Active in Reports: 09/07/2021 Last EDR Contact: 10/17/2022
Number of Days to Update: 88 Next Scheduled EDR Contact: 01/30/2023
Data Release Frequency: Varies

Lists of state and tribal registered storage tanks

GOVERNMENT RECORDS SEARCHED / DATA CURRENCY TRACKING

FEMA UST: Underground Storage Tank Listing

A listing of all FEMA owned underground storage tanks.

Date of Government Version: 10/14/2021	Source: FEMA
Date Data Arrived at EDR: 11/05/2021	Telephone: 202-646-5797
Date Made Active in Reports: 02/01/2022	Last EDR Contact: 09/27/2022
Number of Days to Update: 88	Next Scheduled EDR Contact: 01/16/2023
	Data Release Frequency: Varies

UST: Underground Storage Tank List

Registered Underground Storage Tanks. UST's are regulated under Subtitle I of the Resource Conservation and Recovery Act (RCRA) and must be registered with the state department responsible for administering the UST program. Available information varies by state program.

Date of Government Version: 06/13/2022	Source: Department of Conservation and Natural Resources
Date Data Arrived at EDR: 06/14/2022	Telephone: 775-687-5872
Date Made Active in Reports: 08/31/2022	Last EDR Contact: 09/12/2022
Number of Days to Update: 78	Next Scheduled EDR Contact: 12/26/2022
	Data Release Frequency: Semi-Annually

AST: Aboveground Storage Tank List

Registered Aboveground Storage Tanks.

Date of Government Version: 01/25/2018	Source: Department of Conservation and Natural Resources
Date Data Arrived at EDR: 03/21/2018	Telephone: 775-687-5872
Date Made Active in Reports: 04/23/2018	Last EDR Contact: 09/12/2022
Number of Days to Update: 33	Next Scheduled EDR Contact: 12/26/2022
	Data Release Frequency: Semi-Annually

INDIAN UST R5: Underground Storage Tanks on Indian Land

The Indian Underground Storage Tank (UST) database provides information about underground storage tanks on Indian land in EPA Region 5 (Michigan, Minnesota and Wisconsin and Tribal Nations).

Date of Government Version: 04/11/2022	Source: EPA Region 5
Date Data Arrived at EDR: 06/13/2022	Telephone: 312-886-6136
Date Made Active in Reports: 08/16/2022	Last EDR Contact: 10/17/2022
Number of Days to Update: 64	Next Scheduled EDR Contact: 01/30/2023
	Data Release Frequency: Varies

INDIAN UST R1: Underground Storage Tanks on Indian Land

The Indian Underground Storage Tank (UST) database provides information about underground storage tanks on Indian land in EPA Region 1 (Connecticut, Maine, Massachusetts, New Hampshire, Rhode Island, Vermont and ten Tribal Nations).

Date of Government Version: 04/07/2022	Source: EPA, Region 1
Date Data Arrived at EDR: 06/13/2022	Telephone: 617-918-1313
Date Made Active in Reports: 08/16/2022	Last EDR Contact: 10/17/2022
Number of Days to Update: 64	Next Scheduled EDR Contact: 01/30/2023
	Data Release Frequency: Varies

INDIAN UST R10: Underground Storage Tanks on Indian Land

The Indian Underground Storage Tank (UST) database provides information about underground storage tanks on Indian land in EPA Region 10 (Alaska, Idaho, Oregon, Washington, and Tribal Nations).

Date of Government Version: 04/20/2022	Source: EPA Region 10
Date Data Arrived at EDR: 06/13/2022	Telephone: 206-553-2857
Date Made Active in Reports: 08/16/2022	Last EDR Contact: 10/17/2022
Number of Days to Update: 64	Next Scheduled EDR Contact: 01/30/2023
	Data Release Frequency: Varies

GOVERNMENT RECORDS SEARCHED / DATA CURRENCY TRACKING

INDIAN UST R7: Underground Storage Tanks on Indian Land

The Indian Underground Storage Tank (UST) database provides information about underground storage tanks on Indian land in EPA Region 7 (Iowa, Kansas, Missouri, Nebraska, and 9 Tribal Nations).

Date of Government Version: 04/14/2022	Source: EPA Region 7
Date Data Arrived at EDR: 06/13/2022	Telephone: 913-551-7003
Date Made Active in Reports: 08/16/2022	Last EDR Contact: 10/17/2022
Number of Days to Update: 64	Next Scheduled EDR Contact: 01/30/2023
	Data Release Frequency: Varies

INDIAN UST R8: Underground Storage Tanks on Indian Land

The Indian Underground Storage Tank (UST) database provides information about underground storage tanks on Indian land in EPA Region 8 (Colorado, Montana, North Dakota, South Dakota, Utah, Wyoming and 27 Tribal Nations).

Date of Government Version: 04/20/2022	Source: EPA Region 8
Date Data Arrived at EDR: 06/13/2022	Telephone: 303-312-6137
Date Made Active in Reports: 08/16/2022	Last EDR Contact: 10/17/2022
Number of Days to Update: 64	Next Scheduled EDR Contact: 01/30/2023
	Data Release Frequency: Varies

INDIAN UST R9: Underground Storage Tanks on Indian Land

The Indian Underground Storage Tank (UST) database provides information about underground storage tanks on Indian land in EPA Region 9 (Arizona, California, Hawaii, Nevada, the Pacific Islands, and Tribal Nations).

Date of Government Version: 04/08/2022	Source: EPA Region 9
Date Data Arrived at EDR: 06/13/2022	Telephone: 415-972-3368
Date Made Active in Reports: 08/16/2022	Last EDR Contact: 10/17/2022
Number of Days to Update: 64	Next Scheduled EDR Contact: 01/30/2023
	Data Release Frequency: Varies

INDIAN UST R4: Underground Storage Tanks on Indian Land

The Indian Underground Storage Tank (UST) database provides information about underground storage tanks on Indian land in EPA Region 4 (Alabama, Florida, Georgia, Kentucky, Mississippi, North Carolina, South Carolina, Tennessee and Tribal Nations)

Date of Government Version: 06/02/2022	Source: EPA Region 4
Date Data Arrived at EDR: 06/13/2022	Telephone: 404-562-9424
Date Made Active in Reports: 08/31/2022	Last EDR Contact: 10/17/2022
Number of Days to Update: 79	Next Scheduled EDR Contact: 01/30/2023
	Data Release Frequency: Varies

INDIAN UST R6: Underground Storage Tanks on Indian Land

The Indian Underground Storage Tank (UST) database provides information about underground storage tanks on Indian land in EPA Region 6 (Louisiana, Arkansas, Oklahoma, New Mexico, Texas and 65 Tribes).

Date of Government Version: 04/28/2022	Source: EPA Region 6
Date Data Arrived at EDR: 06/13/2022	Telephone: 214-665-7591
Date Made Active in Reports: 08/16/2022	Last EDR Contact: 10/17/2022
Number of Days to Update: 64	Next Scheduled EDR Contact: 01/30/2023
	Data Release Frequency: Varies

Lists of state and tribal voluntary cleanup sites

VCP: Voluntary Cleanup Program Sites

The Voluntary Cleanup Program provides relief from liability to owners who undertake cleanups of contaminated properties under the oversight of the Nevada Division of Environmental Protection.

Date of Government Version: 06/13/2022	Source: Department of Conservation & Natural Resources
Date Data Arrived at EDR: 06/14/2022	Telephone: 775-687-9381
Date Made Active in Reports: 08/31/2022	Last EDR Contact: 09/13/2022
Number of Days to Update: 78	Next Scheduled EDR Contact: 12/26/2022
	Data Release Frequency: Semi-Annually

GOVERNMENT RECORDS SEARCHED / DATA CURRENCY TRACKING

INDIAN VCP R1: Voluntary Cleanup Priority Listing

A listing of voluntary cleanup priority sites located on Indian Land located in Region 1.

Date of Government Version: 07/27/2015	Source: EPA, Region 1
Date Data Arrived at EDR: 09/29/2015	Telephone: 617-918-1102
Date Made Active in Reports: 02/18/2016	Last EDR Contact: 09/13/2022
Number of Days to Update: 142	Next Scheduled EDR Contact: 01/02/2023
	Data Release Frequency: Varies

INDIAN VCP R7: Voluntary Cleanup Priority Listing

A listing of voluntary cleanup priority sites located on Indian Land located in Region 7.

Date of Government Version: 03/20/2008	Source: EPA, Region 7
Date Data Arrived at EDR: 04/22/2008	Telephone: 913-551-7365
Date Made Active in Reports: 05/19/2008	Last EDR Contact: 07/08/2021
Number of Days to Update: 27	Next Scheduled EDR Contact: 07/20/2009
	Data Release Frequency: Varies

Lists of state and tribal brownfield sites

BROWNFIELDS: Project Tracking Database

Brownfields sites included in the Project Tracking Database. The term "brownfields" is used to describe abandoned, idled, or underused industrial or commercial properties taken out of productive use because of real or perceived risks from environmental contamination. The State of Nevada has initiated Brownfields, a land-recycling program, to provide an opportunity to redevelop these undesirable properties and revitalize communities.

Date of Government Version: 06/13/2022	Source: Division of Environmental Protection
Date Data Arrived at EDR: 06/14/2022	Telephone: 775-687-9384
Date Made Active in Reports: 08/31/2022	Last EDR Contact: 09/12/2022
Number of Days to Update: 78	Next Scheduled EDR Contact: 12/26/2022
	Data Release Frequency: Semi-Annually

ADDITIONAL ENVIRONMENTAL RECORDS

Local Brownfield lists

US BROWNFIELDS: A Listing of Brownfields Sites

Brownfields are real property, the expansion, redevelopment, or reuse of which may be complicated by the presence or potential presence of a hazardous substance, pollutant, or contaminant. Cleaning up and reinvesting in these properties takes development pressures off of undeveloped, open land, and both improves and protects the environment. Assessment, Cleanup and Redevelopment Exchange System (ACRES) stores information reported by EPA Brownfields grant recipients on brownfields properties assessed or cleaned up with grant funding as well as information on Targeted Brownfields Assessments performed by EPA Regions. A listing of ACRES Brownfield sites is obtained from Cleanups in My Community. Cleanups in My Community provides information on Brownfields properties for which information is reported back to EPA, as well as areas served by Brownfields grant programs.

Date of Government Version: 02/23/2022	Source: Environmental Protection Agency
Date Data Arrived at EDR: 03/10/2022	Telephone: 202-566-2777
Date Made Active in Reports: 03/10/2022	Last EDR Contact: 09/09/2022
Number of Days to Update: 0	Next Scheduled EDR Contact: 12/26/2022
	Data Release Frequency: Semi-Annually

Local Lists of Landfill / Solid Waste Disposal Sites

SWRCY: Recycling Information Listing

A listing of recycling facilities in Nevada.

Date of Government Version: 08/10/2022	Source: Department of Environmental Protection
Date Data Arrived at EDR: 08/10/2022	Telephone: 775-687-9463
Date Made Active in Reports: 10/28/2022	Last EDR Contact: 11/02/2022
Number of Days to Update: 79	Next Scheduled EDR Contact: 02/20/2023
	Data Release Frequency: Varies

GOVERNMENT RECORDS SEARCHED / DATA CURRENCY TRACKING

INDIAN ODI: Report on the Status of Open Dumps on Indian Lands

Location of open dumps on Indian land.

Date of Government Version: 12/31/1998
Date Data Arrived at EDR: 12/03/2007
Date Made Active in Reports: 01/24/2008
Number of Days to Update: 52

Source: Environmental Protection Agency
Telephone: 703-308-8245
Last EDR Contact: 10/20/2022
Next Scheduled EDR Contact: 02/06/2023
Data Release Frequency: Varies

DEBRIS REGION 9: Torres Martinez Reservation Illegal Dump Site Locations

A listing of illegal dump sites location on the Torres Martinez Indian Reservation located in eastern Riverside County and northern Imperial County, California.

Date of Government Version: 01/12/2009
Date Data Arrived at EDR: 05/07/2009
Date Made Active in Reports: 09/21/2009
Number of Days to Update: 137

Source: EPA, Region 9
Telephone: 415-947-4219
Last EDR Contact: 10/11/2022
Next Scheduled EDR Contact: 01/30/2023
Data Release Frequency: No Update Planned

ODI: Open Dump Inventory

An open dump is defined as a disposal facility that does not comply with one or more of the Part 257 or Part 258 Subtitle D Criteria.

Date of Government Version: 06/30/1985
Date Data Arrived at EDR: 08/09/2004
Date Made Active in Reports: 09/17/2004
Number of Days to Update: 39

Source: Environmental Protection Agency
Telephone: 800-424-9346
Last EDR Contact: 06/09/2004
Next Scheduled EDR Contact: N/A
Data Release Frequency: No Update Planned

IHS OPEN DUMPS: Open Dumps on Indian Land

A listing of all open dumps located on Indian Land in the United States.

Date of Government Version: 04/01/2014
Date Data Arrived at EDR: 08/06/2014
Date Made Active in Reports: 01/29/2015
Number of Days to Update: 176

Source: Department of Health & Human Services, Indian Health Service
Telephone: 301-443-1452
Last EDR Contact: 10/28/2022
Next Scheduled EDR Contact: 02/06/2023
Data Release Frequency: Varies

Local Lists of Hazardous waste / Contaminated Sites

US HIST CDL: National Clandestine Laboratory Register

A listing of clandestine drug lab locations that have been removed from the DEAs National Clandestine Laboratory Register.

Date of Government Version: 07/29/2022
Date Data Arrived at EDR: 08/18/2022
Date Made Active in Reports: 10/24/2022
Number of Days to Update: 67

Source: Drug Enforcement Administration
Telephone: 202-307-1000
Last EDR Contact: 08/18/2022
Next Scheduled EDR Contact: 12/05/2022
Data Release Frequency: No Update Planned

US CDL: Clandestine Drug Labs

A listing of clandestine drug lab locations. The U.S. Department of Justice ("the Department") provides this web site as a public service. It contains addresses of some locations where law enforcement agencies reported they found chemicals or other items that indicated the presence of either clandestine drug laboratories or dumpsites. In most cases, the source of the entries is not the Department, and the Department has not verified the entry and does not guarantee its accuracy. Members of the public must verify the accuracy of all entries by, for example, contacting local law enforcement and local health departments.

Date of Government Version: 07/29/2022
Date Data Arrived at EDR: 08/18/2022
Date Made Active in Reports: 10/24/2022
Number of Days to Update: 67

Source: Drug Enforcement Administration
Telephone: 202-307-1000
Last EDR Contact: 08/18/2022
Next Scheduled EDR Contact: 12/05/2022
Data Release Frequency: Quarterly

GOVERNMENT RECORDS SEARCHED / DATA CURRENCY TRACKING

Local Land Records

LIENS 2: CERCLA Lien Information

A Federal CERCLA ('Superfund') lien can exist by operation of law at any site or property at which EPA has spent Superfund monies. These monies are spent to investigate and address releases and threatened releases of contamination. CERCLIS provides information as to the identity of these sites and properties.

Date of Government Version: 07/26/2022	Source: Environmental Protection Agency
Date Data Arrived at EDR: 08/02/2022	Telephone: 202-564-6023
Date Made Active in Reports: 08/22/2022	Last EDR Contact: 11/01/2022
Number of Days to Update: 20	Next Scheduled EDR Contact: 01/09/2023
	Data Release Frequency: Semi-Annually

Records of Emergency Release Reports

HMIRS: Hazardous Materials Information Reporting System

Hazardous Materials Incident Report System. HMIRS contains hazardous material spill incidents reported to DOT.

Date of Government Version: 09/19/2022	Source: U.S. Department of Transportation
Date Data Arrived at EDR: 09/19/2022	Telephone: 202-366-4555
Date Made Active in Reports: 09/30/2022	Last EDR Contact: 09/19/2022
Number of Days to Update: 11	Next Scheduled EDR Contact: 01/02/2023
	Data Release Frequency: Quarterly

Other Ascertainable Records

RCRA NonGen / NLR: RCRA - Non Generators / No Longer Regulated

RCRAInfo is EPA's comprehensive information system, providing access to data supporting the Resource Conservation and Recovery Act (RCRA) of 1976 and the Hazardous and Solid Waste Amendments (HSWA) of 1984. The database includes selective information on sites which generate, transport, store, treat and/or dispose of hazardous waste as defined by the Resource Conservation and Recovery Act (RCRA). Non-Generators do not presently generate hazardous waste.

Date of Government Version: 06/20/2022	Source: Environmental Protection Agency
Date Data Arrived at EDR: 06/21/2022	Telephone: (415) 495-8895
Date Made Active in Reports: 06/28/2022	Last EDR Contact: 09/19/2022
Number of Days to Update: 7	Next Scheduled EDR Contact: 01/02/2023
	Data Release Frequency: Quarterly

FUDS: Formerly Used Defense Sites

The listing includes locations of Formerly Used Defense Sites properties where the US Army Corps of Engineers is actively working or will take necessary cleanup actions.

Date of Government Version: 08/11/2022	Source: U.S. Army Corps of Engineers
Date Data Arrived at EDR: 08/11/2022	Telephone: 202-528-4285
Date Made Active in Reports: 09/30/2022	Last EDR Contact: 08/11/2022
Number of Days to Update: 50	Next Scheduled EDR Contact: 11/28/2022
	Data Release Frequency: Varies

DOD: Department of Defense Sites

This data set consists of federally owned or administered lands, administered by the Department of Defense, that have any area equal to or greater than 640 acres of the United States, Puerto Rico, and the U.S. Virgin Islands.

Date of Government Version: 06/07/2021	Source: USGS
Date Data Arrived at EDR: 07/13/2021	Telephone: 888-275-8747
Date Made Active in Reports: 03/09/2022	Last EDR Contact: 10/13/2022
Number of Days to Update: 239	Next Scheduled EDR Contact: 01/23/2023
	Data Release Frequency: Varies

GOVERNMENT RECORDS SEARCHED / DATA CURRENCY TRACKING

FEDLAND: Federal and Indian Lands

Federally and Indian administrated lands of the United States. Lands included are administrated by: Army Corps of Engineers, Bureau of Reclamation, National Wild and Scenic River, National Wildlife Refuge, Public Domain Land, Wilderness, Wilderness Study Area, Wildlife Management Area, Bureau of Indian Affairs, Bureau of Land Management, Department of Justice, Forest Service, Fish and Wildlife Service, National Park Service.

Date of Government Version: 04/02/2018	Source: U.S. Geological Survey
Date Data Arrived at EDR: 04/11/2018	Telephone: 888-275-8747
Date Made Active in Reports: 11/06/2019	Last EDR Contact: 10/03/2022
Number of Days to Update: 574	Next Scheduled EDR Contact: 01/16/2023
	Data Release Frequency: N/A

SCRD DRYCLEANERS: State Coalition for Remediation of Drycleaners Listing

The State Coalition for Remediation of Drycleaners was established in 1998, with support from the U.S. EPA Office of Superfund Remediation and Technology Innovation. It is comprised of representatives of states with established drycleaner remediation programs. Currently the member states are Alabama, Connecticut, Florida, Illinois, Kansas, Minnesota, Missouri, North Carolina, Oregon, South Carolina, Tennessee, Texas, and Wisconsin.

Date of Government Version: 01/01/2017	Source: Environmental Protection Agency
Date Data Arrived at EDR: 02/03/2017	Telephone: 615-532-8599
Date Made Active in Reports: 04/07/2017	Last EDR Contact: 08/03/2022
Number of Days to Update: 63	Next Scheduled EDR Contact: 11/21/2022
	Data Release Frequency: Varies

US FIN ASSUR: Financial Assurance Information

All owners and operators of facilities that treat, store, or dispose of hazardous waste are required to provide proof that they will have sufficient funds to pay for the clean up, closure, and post-closure care of their facilities.

Date of Government Version: 06/20/2022	Source: Environmental Protection Agency
Date Data Arrived at EDR: 06/21/2022	Telephone: 202-566-1917
Date Made Active in Reports: 08/31/2022	Last EDR Contact: 09/20/2022
Number of Days to Update: 71	Next Scheduled EDR Contact: 01/02/2023
	Data Release Frequency: Quarterly

EPA WATCH LIST: EPA WATCH LIST

EPA maintains a "Watch List" to facilitate dialogue between EPA, state and local environmental agencies on enforcement matters relating to facilities with alleged violations identified as either significant or high priority. Being on the Watch List does not mean that the facility has actually violated the law only that an investigation by EPA or a state or local environmental agency has led those organizations to allege that an unproven violation has in fact occurred. Being on the Watch List does not represent a higher level of concern regarding the alleged violations that were detected, but instead indicates cases requiring additional dialogue between EPA, state and local agencies - primarily because of the length of time the alleged violation has gone unaddressed or unresolved.

Date of Government Version: 08/30/2013	Source: Environmental Protection Agency
Date Data Arrived at EDR: 03/21/2014	Telephone: 617-520-3000
Date Made Active in Reports: 06/17/2014	Last EDR Contact: 10/28/2022
Number of Days to Update: 88	Next Scheduled EDR Contact: 02/16/2023
	Data Release Frequency: Quarterly

2020 COR ACTION: 2020 Corrective Action Program List

The EPA has set ambitious goals for the RCRA Corrective Action program by creating the 2020 Corrective Action Universe. This RCRA cleanup baseline includes facilities expected to need corrective action. The 2020 universe contains a wide variety of sites. Some properties are heavily contaminated while others were contaminated but have since been cleaned up. Still others have not been fully investigated yet, and may require little or no remediation. Inclusion in the 2020 Universe does not necessarily imply failure on the part of a facility to meet its RCRA obligations.

Date of Government Version: 09/30/2017	Source: Environmental Protection Agency
Date Data Arrived at EDR: 05/08/2018	Telephone: 703-308-4044
Date Made Active in Reports: 07/20/2018	Last EDR Contact: 10/28/2022
Number of Days to Update: 73	Next Scheduled EDR Contact: 02/16/2023
	Data Release Frequency: Varies

GOVERNMENT RECORDS SEARCHED / DATA CURRENCY TRACKING

TSCA: Toxic Substances Control Act

Toxic Substances Control Act. TSCA identifies manufacturers and importers of chemical substances included on the TSCA Chemical Substance Inventory list. It includes data on the production volume of these substances by plant site.

Date of Government Version: 12/31/2016	Source: EPA
Date Data Arrived at EDR: 06/17/2020	Telephone: 202-260-5521
Date Made Active in Reports: 09/10/2020	Last EDR Contact: 09/12/2022
Number of Days to Update: 85	Next Scheduled EDR Contact: 12/26/2022
	Data Release Frequency: Every 4 Years

TRIS: Toxic Chemical Release Inventory System

Toxic Release Inventory System. TRIS identifies facilities which release toxic chemicals to the air, water and land in reportable quantities under SARA Title III Section 313.

Date of Government Version: 12/31/2018	Source: EPA
Date Data Arrived at EDR: 08/14/2020	Telephone: 202-566-0250
Date Made Active in Reports: 11/04/2020	Last EDR Contact: 11/01/2022
Number of Days to Update: 82	Next Scheduled EDR Contact: 11/28/2022
	Data Release Frequency: Annually

SSTS: Section 7 Tracking Systems

Section 7 of the Federal Insecticide, Fungicide and Rodenticide Act, as amended (92 Stat. 829) requires all registered pesticide-producing establishments to submit a report to the Environmental Protection Agency by March 1st each year. Each establishment must report the types and amounts of pesticides, active ingredients and devices being produced, and those having been produced and sold or distributed in the past year.

Date of Government Version: 07/18/2022	Source: EPA
Date Data Arrived at EDR: 07/18/2022	Telephone: 202-564-4203
Date Made Active in Reports: 07/29/2022	Last EDR Contact: 10/18/2022
Number of Days to Update: 11	Next Scheduled EDR Contact: 01/30/2023
	Data Release Frequency: Annually

ROD: Records Of Decision

Record of Decision. ROD documents mandate a permanent remedy at an NPL (Superfund) site containing technical and health information to aid in the cleanup.

Date of Government Version: 07/26/2022	Source: EPA
Date Data Arrived at EDR: 08/02/2022	Telephone: 703-416-0223
Date Made Active in Reports: 08/22/2022	Last EDR Contact: 11/01/2022
Number of Days to Update: 20	Next Scheduled EDR Contact: 12/12/2022
	Data Release Frequency: Annually

RMP: Risk Management Plans

GOVERNMENT RECORDS SEARCHED / DATA CURRENCY TRACKING

When Congress passed the Clean Air Act Amendments of 1990, it required EPA to publish regulations and guidance for chemical accident prevention at facilities using extremely hazardous substances. The Risk Management Program Rule (RMP Rule) was written to implement Section 112(r) of these amendments. The rule, which built upon existing industry codes and standards, requires companies of all sizes that use certain flammable and toxic substances to develop a Risk Management Program, which includes a(n): Hazard assessment that details the potential effects of an accidental release, an accident history of the last five years, and an evaluation of worst-case and alternative accidental releases; Prevention program that includes safety precautions and maintenance, monitoring, and employee training measures; and Emergency response program that spells out emergency health care, employee training measures and procedures for informing the public and response agencies (e.g the fire department) should an accident occur.

Date of Government Version: 04/27/2022	Source: Environmental Protection Agency
Date Data Arrived at EDR: 05/04/2022	Telephone: 202-564-8600
Date Made Active in Reports: 05/10/2022	Last EDR Contact: 10/27/2022
Number of Days to Update: 6	Next Scheduled EDR Contact: 01/30/2023
	Data Release Frequency: Varies

RAATS: RCRA Administrative Action Tracking System

RCRA Administration Action Tracking System. RAATS contains records based on enforcement actions issued under RCRA pertaining to major violators and includes administrative and civil actions brought by the EPA. For administration actions after September 30, 1995, data entry in the RAATS database was discontinued. EPA will retain a copy of the database for historical records. It was necessary to terminate RAATS because a decrease in agency resources made it impossible to continue to update the information contained in the database.

Date of Government Version: 04/17/1995	Source: EPA
Date Data Arrived at EDR: 07/03/1995	Telephone: 202-564-4104
Date Made Active in Reports: 08/07/1995	Last EDR Contact: 06/02/2008
Number of Days to Update: 35	Next Scheduled EDR Contact: 09/01/2008
	Data Release Frequency: No Update Planned

PRP: Potentially Responsible Parties

A listing of verified Potentially Responsible Parties

Date of Government Version: 07/26/2022	Source: EPA
Date Data Arrived at EDR: 08/02/2022	Telephone: 202-564-6023
Date Made Active in Reports: 08/31/2022	Last EDR Contact: 11/01/2022
Number of Days to Update: 29	Next Scheduled EDR Contact: 02/16/2023
	Data Release Frequency: Quarterly

PADS: PCB Activity Database System

PCB Activity Database. PADS Identifies generators, transporters, commercial storers and/or brokers and disposers of PCB's who are required to notify the EPA of such activities.

Date of Government Version: 01/20/2022	Source: EPA
Date Data Arrived at EDR: 01/20/2022	Telephone: 202-566-0500
Date Made Active in Reports: 03/25/2022	Last EDR Contact: 10/06/2022
Number of Days to Update: 64	Next Scheduled EDR Contact: 01/16/2023
	Data Release Frequency: Annually

ICIS: Integrated Compliance Information System

The Integrated Compliance Information System (ICIS) supports the information needs of the national enforcement and compliance program as well as the unique needs of the National Pollutant Discharge Elimination System (NPDES) program.

Date of Government Version: 11/18/2016	Source: Environmental Protection Agency
Date Data Arrived at EDR: 11/23/2016	Telephone: 202-564-2501
Date Made Active in Reports: 02/10/2017	Last EDR Contact: 09/27/2022
Number of Days to Update: 79	Next Scheduled EDR Contact: 01/16/2023
	Data Release Frequency: Quarterly

GOVERNMENT RECORDS SEARCHED / DATA CURRENCY TRACKING

FTTS: FIFRA/ TSCA Tracking System - FIFRA (Federal Insecticide, Fungicide, & Rodenticide Act)/TSCA (Toxic Substances Control Act)

FTTS tracks administrative cases and pesticide enforcement actions and compliance activities related to FIFRA, TSCA and EPCRA (Emergency Planning and Community Right-to-Know Act). To maintain currency, EDR contacts the Agency on a quarterly basis.

Date of Government Version: 04/09/2009
Date Data Arrived at EDR: 04/16/2009
Date Made Active in Reports: 05/11/2009
Number of Days to Update: 25

Source: EPA/Office of Prevention, Pesticides and Toxic Substances
Telephone: 202-566-1667
Last EDR Contact: 08/18/2017
Next Scheduled EDR Contact: 12/04/2017
Data Release Frequency: No Update Planned

FTTS INSP: FIFRA/ TSCA Tracking System - FIFRA (Federal Insecticide, Fungicide, & Rodenticide Act)/TSCA (Toxic Substances Control Act)

A listing of FIFRA/TSCA Tracking System (FTTS) inspections and enforcements.

Date of Government Version: 04/09/2009
Date Data Arrived at EDR: 04/16/2009
Date Made Active in Reports: 05/11/2009
Number of Days to Update: 25

Source: EPA
Telephone: 202-566-1667
Last EDR Contact: 08/18/2017
Next Scheduled EDR Contact: 12/04/2017
Data Release Frequency: No Update Planned

MLTS: Material Licensing Tracking System

MLTS is maintained by the Nuclear Regulatory Commission and contains a list of approximately 8,100 sites which possess or use radioactive materials and which are subject to NRC licensing requirements. To maintain currency, EDR contacts the Agency on a quarterly basis.

Date of Government Version: 06/10/2022
Date Data Arrived at EDR: 06/14/2022
Date Made Active in Reports: 08/22/2022
Number of Days to Update: 69

Source: Nuclear Regulatory Commission
Telephone: 301-415-7169
Last EDR Contact: 10/11/2022
Next Scheduled EDR Contact: 01/30/2023
Data Release Frequency: Quarterly

COAL ASH DOE: Steam-Electric Plant Operation Data

A listing of power plants that store ash in surface ponds.

Date of Government Version: 12/31/2020
Date Data Arrived at EDR: 11/30/2021
Date Made Active in Reports: 02/22/2022
Number of Days to Update: 84

Source: Department of Energy
Telephone: 202-586-8719
Last EDR Contact: 08/25/2022
Next Scheduled EDR Contact: 12/12/2022
Data Release Frequency: Varies

COAL ASH EPA: Coal Combustion Residues Surface Impoundments List

A listing of coal combustion residues surface impoundments with high hazard potential ratings.

Date of Government Version: 01/12/2017
Date Data Arrived at EDR: 03/05/2019
Date Made Active in Reports: 11/11/2019
Number of Days to Update: 251

Source: Environmental Protection Agency
Telephone: N/A
Last EDR Contact: 08/25/2022
Next Scheduled EDR Contact: 12/12/2022
Data Release Frequency: Varies

PCB TRANSFORMER: PCB Transformer Registration Database

The database of PCB transformer registrations that includes all PCB registration submittals.

Date of Government Version: 09/13/2019
Date Data Arrived at EDR: 11/06/2019
Date Made Active in Reports: 02/10/2020
Number of Days to Update: 96

Source: Environmental Protection Agency
Telephone: 202-566-0517
Last EDR Contact: 08/04/2022
Next Scheduled EDR Contact: 11/14/2022
Data Release Frequency: Varies

RADINFO: Radiation Information Database

The Radiation Information Database (RADINFO) contains information about facilities that are regulated by U.S. Environmental Protection Agency (EPA) regulations for radiation and radioactivity.

GOVERNMENT RECORDS SEARCHED / DATA CURRENCY TRACKING

Date of Government Version: 07/01/2019
Date Data Arrived at EDR: 07/01/2019
Date Made Active in Reports: 09/23/2019
Number of Days to Update: 84

Source: Environmental Protection Agency
Telephone: 202-343-9775
Last EDR Contact: 09/21/2022
Next Scheduled EDR Contact: 01/10/2023
Data Release Frequency: Quarterly

HIST FTTS: FIFRA/TSCA Tracking System Administrative Case Listing

A complete administrative case listing from the FIFRA/TSCA Tracking System (FTTS) for all ten EPA regions. The information was obtained from the National Compliance Database (NCDB). NCDB supports the implementation of FIFRA (Federal Insecticide, Fungicide, and Rodenticide Act) and TSCA (Toxic Substances Control Act). Some EPA regions are now closing out records. Because of that, and the fact that some EPA regions are not providing EPA Headquarters with updated records, it was decided to create a HIST FTTS database. It included records that may not be included in the newer FTTS database updates. This database is no longer updated.

Date of Government Version: 10/19/2006
Date Data Arrived at EDR: 03/01/2007
Date Made Active in Reports: 04/10/2007
Number of Days to Update: 40

Source: Environmental Protection Agency
Telephone: 202-564-2501
Last EDR Contact: 12/17/2007
Next Scheduled EDR Contact: 03/17/2008
Data Release Frequency: No Update Planned

HIST FTTS INSP: FIFRA/TSCA Tracking System Inspection & Enforcement Case Listing

A complete inspection and enforcement case listing from the FIFRA/TSCA Tracking System (FTTS) for all ten EPA regions. The information was obtained from the National Compliance Database (NCDB). NCDB supports the implementation of FIFRA (Federal Insecticide, Fungicide, and Rodenticide Act) and TSCA (Toxic Substances Control Act). Some EPA regions are now closing out records. Because of that, and the fact that some EPA regions are not providing EPA Headquarters with updated records, it was decided to create a HIST FTTS database. It included records that may not be included in the newer FTTS database updates. This database is no longer updated.

Date of Government Version: 10/19/2006
Date Data Arrived at EDR: 03/01/2007
Date Made Active in Reports: 04/10/2007
Number of Days to Update: 40

Source: Environmental Protection Agency
Telephone: 202-564-2501
Last EDR Contact: 12/17/2008
Next Scheduled EDR Contact: 03/17/2008
Data Release Frequency: No Update Planned

DOT OPS: Incident and Accident Data

Department of Transportation, Office of Pipeline Safety Incident and Accident data.

Date of Government Version: 01/02/2020
Date Data Arrived at EDR: 01/28/2020
Date Made Active in Reports: 04/17/2020
Number of Days to Update: 80

Source: Department of Transportation, Office of Pipeline Safety
Telephone: 202-366-4595
Last EDR Contact: 10/24/2022
Next Scheduled EDR Contact: 02/06/2023
Data Release Frequency: Quarterly

CONSENT: Superfund (CERCLA) Consent Decrees

Major legal settlements that establish responsibility and standards for cleanup at NPL (Superfund) sites. Released periodically by United States District Courts after settlement by parties to litigation matters.

Date of Government Version: 06/30/2022
Date Data Arrived at EDR: 07/21/2022
Date Made Active in Reports: 09/30/2022
Number of Days to Update: 71

Source: Department of Justice, Consent Decree Library
Telephone: Varies
Last EDR Contact: 09/27/2022
Next Scheduled EDR Contact: 01/16/2023
Data Release Frequency: Varies

BRS: Biennial Reporting System

The Biennial Reporting System is a national system administered by the EPA that collects data on the generation and management of hazardous waste. BRS captures detailed data from two groups: Large Quantity Generators (LQG) and Treatment, Storage, and Disposal Facilities.

Date of Government Version: 12/31/2019
Date Data Arrived at EDR: 03/02/2022
Date Made Active in Reports: 03/25/2022
Number of Days to Update: 23

Source: EPA/NTIS
Telephone: 800-424-9346
Last EDR Contact: 09/19/2022
Next Scheduled EDR Contact: 01/02/2023
Data Release Frequency: Biennially

GOVERNMENT RECORDS SEARCHED / DATA CURRENCY TRACKING

INDIAN RESERV: Indian Reservations

This map layer portrays Indian administered lands of the United States that have any area equal to or greater than 640 acres.

Date of Government Version: 12/31/2014	Source: USGS
Date Data Arrived at EDR: 07/14/2015	Telephone: 202-208-3710
Date Made Active in Reports: 01/10/2017	Last EDR Contact: 10/06/2022
Number of Days to Update: 546	Next Scheduled EDR Contact: 01/16/2023
	Data Release Frequency: Semi-Annually

FUSRAP: Formerly Utilized Sites Remedial Action Program

DOE established the Formerly Utilized Sites Remedial Action Program (FUSRAP) in 1974 to remediate sites where radioactive contamination remained from Manhattan Project and early U.S. Atomic Energy Commission (AEC) operations.

Date of Government Version: 07/26/2021	Source: Department of Energy
Date Data Arrived at EDR: 07/27/2021	Telephone: 202-586-3559
Date Made Active in Reports: 10/22/2021	Last EDR Contact: 10/27/2022
Number of Days to Update: 87	Next Scheduled EDR Contact: 02/16/2023
	Data Release Frequency: Varies

UMTRA: Uranium Mill Tailings Sites

Uranium ore was mined by private companies for federal government use in national defense programs. When the mills shut down, large piles of the sand-like material (mill tailings) remain after uranium has been extracted from the ore. Levels of human exposure to radioactive materials from the piles are low; however, in some cases tailings were used as construction materials before the potential health hazards of the tailings were recognized.

Date of Government Version: 08/30/2019	Source: Department of Energy
Date Data Arrived at EDR: 11/15/2019	Telephone: 505-845-0011
Date Made Active in Reports: 01/28/2020	Last EDR Contact: 08/24/2022
Number of Days to Update: 74	Next Scheduled EDR Contact: 11/28/2022
	Data Release Frequency: Varies

LEAD SMELTER 1: Lead Smelter Sites

A listing of former lead smelter site locations.

Date of Government Version: 07/26/2022	Source: Environmental Protection Agency
Date Data Arrived at EDR: 08/02/2022	Telephone: 703-603-8787
Date Made Active in Reports: 08/22/2022	Last EDR Contact: 11/01/2022
Number of Days to Update: 20	Next Scheduled EDR Contact: 01/09/2023
	Data Release Frequency: Varies

LEAD SMELTER 2: Lead Smelter Sites

A list of several hundred sites in the U.S. where secondary lead smelting was done from 1931 and 1964. These sites may pose a threat to public health through ingestion or inhalation of contaminated soil or dust

Date of Government Version: 04/05/2001	Source: American Journal of Public Health
Date Data Arrived at EDR: 10/27/2010	Telephone: 703-305-6451
Date Made Active in Reports: 12/02/2010	Last EDR Contact: 12/02/2009
Number of Days to Update: 36	Next Scheduled EDR Contact: N/A
	Data Release Frequency: No Update Planned

US AIRS (AFS): Aerometric Information Retrieval System Facility Subsystem (AFS)

The database is a sub-system of Aerometric Information Retrieval System (AIRS). AFS contains compliance data on air pollution point sources regulated by the U.S. EPA and/or state and local air regulatory agencies. This information comes from source reports by various stationary sources of air pollution, such as electric power plants, steel mills, factories, and universities, and provides information about the air pollutants they produce. Action, air program, air program pollutant, and general level plant data. It is used to track emissions and compliance data from industrial plants.

GOVERNMENT RECORDS SEARCHED / DATA CURRENCY TRACKING

Date of Government Version: 10/12/2016
Date Data Arrived at EDR: 10/26/2016
Date Made Active in Reports: 02/03/2017
Number of Days to Update: 100

Source: EPA
Telephone: 202-564-2496
Last EDR Contact: 09/26/2017
Next Scheduled EDR Contact: 01/08/2018
Data Release Frequency: Annually

US AIRS MINOR: Air Facility System Data A listing of minor source facilities.

Date of Government Version: 10/12/2016
Date Data Arrived at EDR: 10/26/2016
Date Made Active in Reports: 02/03/2017
Number of Days to Update: 100

Source: EPA
Telephone: 202-564-2496
Last EDR Contact: 09/26/2017
Next Scheduled EDR Contact: 01/08/2018
Data Release Frequency: Annually

US MINES: Mines Master Index File

Contains all mine identification numbers issued for mines active or opened since 1971. The data also includes violation information.

Date of Government Version: 08/03/2022
Date Data Arrived at EDR: 08/17/2022
Date Made Active in Reports: 08/31/2022
Number of Days to Update: 14

Source: Department of Labor, Mine Safety and Health Administration
Telephone: 303-231-5959
Last EDR Contact: 08/17/2022
Next Scheduled EDR Contact: 12/05/2022
Data Release Frequency: Semi-Annually

MINES VIOLATIONS: MSHA Violation Assessment Data

Mines violation and assessment information. Department of Labor, Mine Safety & Health Administration.

Date of Government Version: 08/01/2022
Date Data Arrived at EDR: 08/02/2022
Date Made Active in Reports: 09/30/2022
Number of Days to Update: 59

Source: DOL, Mine Safety & Health Admi
Telephone: 202-693-9424
Last EDR Contact: 10/04/2022
Next Scheduled EDR Contact: 12/12/2022
Data Release Frequency: Quarterly

US MINES 2: Ferrous and Nonferrous Metal Mines Database Listing

This map layer includes ferrous (ferrous metal mines are facilities that extract ferrous metals, such as iron ore or molybdenum) and nonferrous (Nonferrous metal mines are facilities that extract nonferrous metals, such as gold, silver, copper, zinc, and lead) metal mines in the United States.

Date of Government Version: 05/06/2020
Date Data Arrived at EDR: 05/27/2020
Date Made Active in Reports: 08/13/2020
Number of Days to Update: 78

Source: USGS
Telephone: 703-648-7709
Last EDR Contact: 08/17/2022
Next Scheduled EDR Contact: 12/05/2022
Data Release Frequency: Varies

US MINES 3: Active Mines & Mineral Plants Database Listing

Active Mines and Mineral Processing Plant operations for commodities monitored by the Minerals Information Team of the USGS.

Date of Government Version: 04/14/2011
Date Data Arrived at EDR: 06/08/2011
Date Made Active in Reports: 09/13/2011
Number of Days to Update: 97

Source: USGS
Telephone: 703-648-7709
Last EDR Contact: 08/17/2022
Next Scheduled EDR Contact: 12/05/2022
Data Release Frequency: Varies

ABANDONED MINES: Abandoned Mines

An inventory of land and water impacted by past mining (primarily coal mining) is maintained by OSMRE to provide information needed to implement the Surface Mining Control and Reclamation Act of 1977 (SMCRA). The inventory contains information on the location, type, and extent of AML impacts, as well as, information on the cost associated with the reclamation of those problems. The inventory is based upon field surveys by State, Tribal, and OSMRE program officials. It is dynamic to the extent that it is modified as new problems are identified and existing problems are reclaimed.

GOVERNMENT RECORDS SEARCHED / DATA CURRENCY TRACKING

Date of Government Version: 06/14/2022
Date Data Arrived at EDR: 06/15/2022
Date Made Active in Reports: 08/22/2022
Number of Days to Update: 68

Source: Department of Interior
Telephone: 202-208-2609
Last EDR Contact: 09/13/2022
Next Scheduled EDR Contact: 12/19/2022
Data Release Frequency: Quarterly

FINDS: Facility Index System/Facility Registry System

Facility Index System. FINDS contains both facility information and 'pointers' to other sources that contain more detail. EDR includes the following FINDS databases in this report: PCS (Permit Compliance System), AIRS (Aerometric Information Retrieval System), DOCKET (Enforcement Docket used to manage and track information on civil judicial enforcement cases for all environmental statutes), FURS (Federal Underground Injection Control), C-DOCKET (Criminal Docket System used to track criminal enforcement actions for all environmental statutes), FFIS (Federal Facilities Information System), STATE (State Environmental Laws and Statutes), and PADS (PCB Activity Data System).

Date of Government Version: 08/03/2022
Date Data Arrived at EDR: 08/25/2022
Date Made Active in Reports: 10/24/2022
Number of Days to Update: 60

Source: EPA
Telephone: (415) 947-8000
Last EDR Contact: 08/25/2022
Next Scheduled EDR Contact: 12/12/2022
Data Release Frequency: Quarterly

UXO: Unexploded Ordnance Sites

A listing of unexploded ordnance site locations

Date of Government Version: 12/31/2020
Date Data Arrived at EDR: 01/11/2022
Date Made Active in Reports: 02/14/2022
Number of Days to Update: 34

Source: Department of Defense
Telephone: 703-704-1564
Last EDR Contact: 10/05/2022
Next Scheduled EDR Contact: 01/23/2023
Data Release Frequency: Varies

DOCKET HWC: Hazardous Waste Compliance Docket Listing

A complete list of the Federal Agency Hazardous Waste Compliance Docket Facilities.

Date of Government Version: 05/06/2021
Date Data Arrived at EDR: 05/21/2021
Date Made Active in Reports: 08/11/2021
Number of Days to Update: 82

Source: Environmental Protection Agency
Telephone: 202-564-0527
Last EDR Contact: 08/22/2022
Next Scheduled EDR Contact: 12/05/2022
Data Release Frequency: Varies

ECHO: Enforcement & Compliance History Information

ECHO provides integrated compliance and enforcement information for about 800,000 regulated facilities nationwide.

Date of Government Version: 06/25/2022
Date Data Arrived at EDR: 07/01/2022
Date Made Active in Reports: 09/30/2022
Number of Days to Update: 91

Source: Environmental Protection Agency
Telephone: 202-564-2280
Last EDR Contact: 09/30/2022
Next Scheduled EDR Contact: 01/16/2023
Data Release Frequency: Quarterly

FUELS PROGRAM: EPA Fuels Program Registered Listing

This listing includes facilities that are registered under the Part 80 (Code of Federal Regulations) EPA Fuels Programs. All companies now are required to submit new and updated registrations.

Date of Government Version: 08/11/2022
Date Data Arrived at EDR: 08/11/2022
Date Made Active in Reports: 09/30/2022
Number of Days to Update: 50

Source: EPA
Telephone: 800-385-6164
Last EDR Contact: 08/11/2022
Next Scheduled EDR Contact: 11/28/2022
Data Release Frequency: Quarterly

AIRS: Permitted Airs Facility Listing

A listing of permitted Airs facilities and their associated emissions information.

GOVERNMENT RECORDS SEARCHED / DATA CURRENCY TRACKING

Date of Government Version: 12/20/2021
Date Data Arrived at EDR: 06/30/2022
Date Made Active in Reports: 07/05/2022
Number of Days to Update: 5

Source: Division of Environmental Protection
Telephone: 775-687-9359
Last EDR Contact: 09/12/2022
Next Scheduled EDR Contact: 12/26/2022
Data Release Frequency: Semi-Annually

COAL ASH: Coal Ash Disposal Sites

A listing of coal ash plants.

Date of Government Version: 02/26/2021
Date Data Arrived at EDR: 03/02/2021
Date Made Active in Reports: 05/21/2021
Number of Days to Update: 80

Source: Division of Environmental Protection
Telephone: 775-687-9477
Last EDR Contact: 08/16/2022
Next Scheduled EDR Contact: 12/05/2022
Data Release Frequency: Varies

Financial Assurance 1: Financial Assurance Information Listing

Financial assurance is intended to ensure that resources are available to pay for the cost of closure, post-closure care, and corrective measures if the owner or operator of a regulated facility is unable or unwilling to pay.

Date of Government Version: 06/01/2017
Date Data Arrived at EDR: 06/19/2017
Date Made Active in Reports: 09/28/2017
Number of Days to Update: 101

Source: Department of Environmental Protection
Telephone: 775-687-9465
Last EDR Contact: 09/08/2022
Next Scheduled EDR Contact: 12/26/2022
Data Release Frequency: Varies

Financial Assurance 2: Financial Assurance Information

Solid waste facility financial assurance information.

Date of Government Version: 05/25/2022
Date Data Arrived at EDR: 05/25/2022
Date Made Active in Reports: 08/12/2022
Number of Days to Update: 79

Source: Division of Environmental Protection
Telephone: 775-687-9477
Last EDR Contact: 08/22/2022
Next Scheduled EDR Contact: 12/05/2022
Data Release Frequency: Quarterly

FINANCIAL ASSURANCE 3: Financial Assurance Information Listing

Information for underground storage tanks. The certificate may be used to demonstrate financial responsibility in accordance with NAC 459.995. The Nevada Petroleum Fund is approved by the U.S. E.P.A. as a State Fund (40 CFR 280.101) program. The Fund is required to carry forward a minimum balance of \$7,500,000 for each fiscal year, and assures up to \$1,000,000 per tank system for clean up costs and \$1,000,000 per tank system for damages to third parties due to an accidental release, less any applicable co-payment. Failure to meet Federal and State release reporting requirements may result in reduction or denial of Petroleum Fund coverage.

Date of Government Version: 07/06/2022
Date Data Arrived at EDR: 07/06/2022
Date Made Active in Reports: 09/27/2022
Number of Days to Update: 83

Source: Department of Conservation & Natural Resources
Telephone: 775-687-9488
Last EDR Contact: 10/04/2022
Next Scheduled EDR Contact: 01/16/2023
Data Release Frequency: Varies

HMRI: Hazardous Materials Repository Information Data

Emergency Planning and Community Right-to-Know Act (EPCRA) required facilities which store or manufacture hazardous materials to prepare and submit a chemical inventory report by March 1st of each year to the State Emergency Response Commission (SERC), LEPC and the local fire department. The inventory form must include information on all hazardous chemicals present at the facility during the previous calendar year in amounts that meet or exceed thresholds.

Date of Government Version: 08/05/2008
Date Data Arrived at EDR: 08/05/2008
Date Made Active in Reports: 08/13/2008
Number of Days to Update: 8

Source: State Emergency Response Commission
Telephone: 775-687-6973
Last EDR Contact: 11/02/2022
Next Scheduled EDR Contact: 02/20/2023
Data Release Frequency: Semi-Annually

GOVERNMENT RECORDS SEARCHED / DATA CURRENCY TRACKING

NPDES: Permitted Facility Listing

A listing of permitted wastewater facilities.

Date of Government Version: 12/09/2021
Date Data Arrived at EDR: 12/10/2021
Date Made Active in Reports: 01/19/2022
Number of Days to Update: 40

Source: Department of Environmental Protection
Telephone: 775-687-9414
Last EDR Contact: 08/31/2022
Next Scheduled EDR Contact: 12/26/2022
Data Release Frequency: Varies

PCS ENF: Enforcement data

No description is available for this data

Date of Government Version: 12/31/2014
Date Data Arrived at EDR: 02/05/2015
Date Made Active in Reports: 03/06/2015
Number of Days to Update: 29

Source: EPA
Telephone: 202-564-2497
Last EDR Contact: 09/28/2022
Next Scheduled EDR Contact: 01/16/2023
Data Release Frequency: Varies

PCS INACTIVE: Listing of Inactive PCS Permits

An inactive permit is a facility that has shut down or is no longer discharging.

Date of Government Version: 11/05/2014
Date Data Arrived at EDR: 01/06/2015
Date Made Active in Reports: 05/06/2015
Number of Days to Update: 120

Source: EPA
Telephone: 202-564-2496
Last EDR Contact: 09/28/2022
Next Scheduled EDR Contact: 01/16/2023
Data Release Frequency: Semi-Annually

PCS: Permit Compliance System

PCS is a computerized management information system that contains data on National Pollutant Discharge Elimination System (NPDES) permit holding facilities. PCS tracks the permit, compliance, and enforcement status of NPDES facilities.

Date of Government Version: 07/14/2011
Date Data Arrived at EDR: 08/05/2011
Date Made Active in Reports: 09/29/2011
Number of Days to Update: 55

Source: EPA, Office of Water
Telephone: 202-564-2496
Last EDR Contact: 09/28/2022
Next Scheduled EDR Contact: 01/16/2023
Data Release Frequency: Semi-Annually

MINES MRDS: Mineral Resources Data System

Mineral Resources Data System

Date of Government Version: 04/06/2018
Date Data Arrived at EDR: 10/21/2019
Date Made Active in Reports: 10/24/2019
Number of Days to Update: 3

Source: USGS
Telephone: 703-648-6533
Last EDR Contact: 08/17/2022
Next Scheduled EDR Contact: 12/05/2022
Data Release Frequency: Varies

EDR HIGH RISK HISTORICAL RECORDS

EDR Exclusive Records

EDR MGP: EDR Proprietary Manufactured Gas Plants

The EDR Proprietary Manufactured Gas Plant Database includes records of coal gas plants (manufactured gas plants) compiled by EDR's researchers. Manufactured gas sites were used in the United States from the 1800's to 1950's to produce a gas that could be distributed and used as fuel. These plants used whale oil, rosin, coal, or a mixture of coal, oil, and water that also produced a significant amount of waste. Many of the byproducts of the gas production, such as coal tar (oily waste containing volatile and non-volatile chemicals), sludges, oils and other compounds are potentially hazardous to human health and the environment. The byproduct from this process was frequently disposed of directly at the plant site and can remain or spread slowly, serving as a continuous source of soil and groundwater contamination.

GOVERNMENT RECORDS SEARCHED / DATA CURRENCY TRACKING

Date of Government Version: N/A
Date Data Arrived at EDR: N/A
Date Made Active in Reports: N/A
Number of Days to Update: N/A

Source: EDR, Inc.
Telephone: N/A
Last EDR Contact: N/A
Next Scheduled EDR Contact: N/A
Data Release Frequency: No Update Planned

EDR Hist Auto: EDR Exclusive Historical Auto Stations

EDR has searched selected national collections of business directories and has collected listings of potential gas station/filling station/service station sites that were available to EDR researchers. EDR's review was limited to those categories of sources that might, in EDR's opinion, include gas station/filling station/service station establishments. The categories reviewed included, but were not limited to gas, gas station, gasoline station, filling station, auto, automobile repair, auto service station, service station, etc. This database falls within a category of information EDR classifies as "High Risk Historical Records", or HRHR. EDR's HRHR effort presents unique and sometimes proprietary data about past sites and operations that typically create environmental concerns, but may not show up in current government records searches.

Date of Government Version: N/A
Date Data Arrived at EDR: N/A
Date Made Active in Reports: N/A
Number of Days to Update: N/A

Source: EDR, Inc.
Telephone: N/A
Last EDR Contact: N/A
Next Scheduled EDR Contact: N/A
Data Release Frequency: Varies

EDR Hist Cleaner: EDR Exclusive Historical Cleaners

EDR has searched selected national collections of business directories and has collected listings of potential dry cleaner sites that were available to EDR researchers. EDR's review was limited to those categories of sources that might, in EDR's opinion, include dry cleaning establishments. The categories reviewed included, but were not limited to dry cleaners, cleaners, laundry, laundromat, cleaning/laundry, wash & dry etc. This database falls within a category of information EDR classifies as "High Risk Historical Records", or HRHR. EDR's HRHR effort presents unique and sometimes proprietary data about past sites and operations that typically create environmental concerns, but may not show up in current government records searches.

Date of Government Version: N/A
Date Data Arrived at EDR: N/A
Date Made Active in Reports: N/A
Number of Days to Update: N/A

Source: EDR, Inc.
Telephone: N/A
Last EDR Contact: N/A
Next Scheduled EDR Contact: N/A
Data Release Frequency: Varies

EDR RECOVERED GOVERNMENT ARCHIVES

Exclusive Recovered Govt. Archives

RGA HWS: Recovered Government Archive State Hazardous Waste Facilities List

The EDR Recovered Government Archive State Hazardous Waste database provides a list of SHWS incidents derived from historical databases and includes many records that no longer appear in current government lists. Compiled from Records formerly available from the Department of Conservation and Natural Resources in Nevada.

Date of Government Version: N/A
Date Data Arrived at EDR: 07/01/2013
Date Made Active in Reports: 12/26/2013
Number of Days to Update: 178

Source: Department of Conservation and Natural Resources
Telephone: N/A
Last EDR Contact: 06/01/2012
Next Scheduled EDR Contact: N/A
Data Release Frequency: Varies

RGA LF: Recovered Government Archive Solid Waste Facilities List

The EDR Recovered Government Archive Landfill database provides a list of landfills derived from historical databases and includes many records that no longer appear in current government lists. Compiled from Records formerly available from the Department of Conservation and Natural Resources in Nevada.

Date of Government Version: N/A
Date Data Arrived at EDR: 07/01/2013
Date Made Active in Reports: 01/16/2014
Number of Days to Update: 199

Source: Department of Conservation and Natural Resources
Telephone: N/A
Last EDR Contact: 06/01/2012
Next Scheduled EDR Contact: N/A
Data Release Frequency: Varies

GOVERNMENT RECORDS SEARCHED / DATA CURRENCY TRACKING

RGA LUST: Recovered Government Archive Leaking Underground Storage Tank

The EDR Recovered Government Archive Leaking Underground Storage Tank database provides a list of LUST incidents derived from historical databases and includes many records that no longer appear in current government lists. Compiled from Records formerly available from the Department of Conservation and Natural Resources in Nevada.

Date of Government Version: N/A
Date Data Arrived at EDR: 07/01/2013
Date Made Active in Reports: 12/26/2013
Number of Days to Update: 178

Source: Department of Conservation and Natural Resources
Telephone: N/A
Last EDR Contact: 06/01/2012
Next Scheduled EDR Contact: N/A
Data Release Frequency: Varies

COUNTY RECORDS

WASHOE COUNTY:

UST - WASHOE: Underground Storage Tank in Washoe County

A listing of underground storage tank sites located in Washoe County.

Date of Government Version: 08/03/2020
Date Data Arrived at EDR: 08/05/2020
Date Made Active in Reports: 08/11/2020
Number of Days to Update: 6

Source: Washoe County Department of Environmental Health
Telephone: 775-328-2493
Last EDR Contact: 08/15/2022
Next Scheduled EDR Contact: 12/05/2022
Data Release Frequency: No Update Planned

OTHER DATABASE(S)

Depending on the geographic area covered by this report, the data provided in these specialty databases may or may not be complete. For example, the existence of wetlands information data in a specific report does not mean that all wetlands in the area covered by the report are included. Moreover, the absence of any reported wetlands information does not necessarily mean that wetlands do not exist in the area covered by the report.

CT MANIFEST: Hazardous Waste Manifest Data

Facility and manifest data. Manifest is a document that lists and tracks hazardous waste from the generator through transporters to a tsd facility.

Date of Government Version: 08/08/2022
Date Data Arrived at EDR: 08/08/2022
Date Made Active in Reports: 10/21/2022
Number of Days to Update: 74

Source: Department of Energy & Environmental Protection
Telephone: 860-424-3375
Last EDR Contact: 08/08/2022
Next Scheduled EDR Contact: 11/21/2022
Data Release Frequency: No Update Planned

NY MANIFEST: Facility and Manifest Data

Manifest is a document that lists and tracks hazardous waste from the generator through transporters to a TSD facility.

Date of Government Version: 01/01/2019
Date Data Arrived at EDR: 10/29/2021
Date Made Active in Reports: 01/19/2022
Number of Days to Update: 82

Source: Department of Environmental Conservation
Telephone: 518-402-8651
Last EDR Contact: 10/28/2022
Next Scheduled EDR Contact: 02/06/2023
Data Release Frequency: Quarterly

Oil/Gas Pipelines

Source: Endeavor Business Media

Petroleum Bundle (Crude Oil, Refined Products, Petrochemicals, Gas Liquids (LPG/NGL), and Specialty Gases (Miscellaneous)) N = Natural Gas Bundle (Natural Gas, Gas Liquids (LPG/NGL), and Specialty Gases (Miscellaneous)). This map includes information copyrighted by Endeavor Business Media. This information is provided on a best effort basis and Endeavor Business Media does not guarantee its accuracy nor warrant its fitness for any particular purpose. Such information has been reprinted with the permission of Endeavor Business Media.

Electric Power Transmission Line Data

Source: Endeavor Business Media

This map includes information copyrighted by Endeavor Business Media. This information is provided on a best effort basis and Endeavor Business Media does not guarantee its accuracy nor warrant its fitness for any particular purpose. Such information has been reprinted with the permission of Endeavor Business Media.

GOVERNMENT RECORDS SEARCHED / DATA CURRENCY TRACKING

Sensitive Receptors: There are individuals deemed sensitive receptors due to their fragile immune systems and special sensitivity to environmental discharges. These sensitive receptors typically include the elderly, the sick, and children. While the location of all sensitive receptors cannot be determined, EDR indicates those buildings and facilities - schools, daycares, hospitals, medical centers, and nursing homes - where individuals who are sensitive receptors are likely to be located.

AHA Hospitals:

Source: American Hospital Association, Inc.

Telephone: 312-280-5991

The database includes a listing of hospitals based on the American Hospital Association's annual survey of hospitals.

Medical Centers: Provider of Services Listing

Source: Centers for Medicare & Medicaid Services

Telephone: 410-786-3000

A listing of hospitals with Medicare provider number, produced by Centers of Medicare & Medicaid Services, a federal agency within the U.S. Department of Health and Human Services.

Nursing Homes

Source: National Institutes of Health

Telephone: 301-594-6248

Information on Medicare and Medicaid certified nursing homes in the United States.

Public Schools

Source: National Center for Education Statistics

Telephone: 202-502-7300

The National Center for Education Statistics' primary database on elementary and secondary public education in the United States. It is a comprehensive, annual, national statistical database of all public elementary and secondary schools and school districts, which contains data that are comparable across all states.

Private Schools

Source: National Center for Education Statistics

Telephone: 202-502-7300

The National Center for Education Statistics' primary database on private school locations in the United States.

Daycare Centers: Child Care Facility List

Source: Department of Human Resources

Telephone: 775-684-1100

Flood Zone Data: This data was obtained from the Federal Emergency Management Agency (FEMA). It depicts 100-year and 500-year flood zones as defined by FEMA. It includes the National Flood Hazard Layer (NFHL) which incorporates Flood Insurance Rate Map (FIRM) data and Q3 data from FEMA in areas not covered by NFHL.

Source: FEMA

Telephone: 877-336-2627

Date of Government Version: 2003, 2015

NWI: National Wetlands Inventory. This data, available in select counties across the country, was obtained by EDR in 2002, 2005, 2010 and 2015 from the U.S. Fish and Wildlife Service.

State Wetlands Data: Wetland Inventory

Source: Natural Heritage Program

Telephone: 775-684-2900

Current USGS 7.5 Minute Topographic Map

Source: U.S. Geological Survey

GOVERNMENT RECORDS SEARCHED / DATA CURRENCY TRACKING

STREET AND ADDRESS INFORMATION

© 2015 TomTom North America, Inc. All rights reserved. This material is proprietary and the subject of copyright protection and other intellectual property rights owned by or licensed to Tele Atlas North America, Inc. The use of this material is subject to the terms of a license agreement. You will be held liable for any unauthorized copying or disclosure of this material.

GEOCHECK[®] - PHYSICAL SETTING SOURCE ADDENDUM

TARGET PROPERTY ADDRESS

FORMER GOVERNORS BOWL
1498 E 7TH ST
RENO, NV 89512

TARGET PROPERTY COORDINATES

Latitude (North): 39.535585 - 39° 32' 8.11"
Longitude (West): 119.79245 - 119° 47' 32.82"
Universal Tranverse Mercator: Zone 11
UTM X (Meters): 260005.9
UTM Y (Meters): 4379729.0
Elevation: 4470 ft. above sea level

USGS TOPOGRAPHIC MAP

Target Property Map: 11881822 RENO, NV
Version Date: 2018

EDR's GeoCheck Physical Setting Source Addendum is provided to assist the environmental professional in forming an opinion about the impact of potential contaminant migration.

Assessment of the impact of contaminant migration generally has two principle investigative components:

1. Groundwater flow direction, and
2. Groundwater flow velocity.

Groundwater flow direction may be impacted by surface topography, hydrology, hydrogeology, characteristics of the soil, and nearby wells. Groundwater flow velocity is generally impacted by the nature of the geologic strata.

GEOCHECK® - PHYSICAL SETTING SOURCE SUMMARY

GROUNDWATER FLOW DIRECTION INFORMATION

Groundwater flow direction for a particular site is best determined by a qualified environmental professional using site-specific well data. If such data is not reasonably ascertainable, it may be necessary to rely on other sources of information, such as surface topographic information, hydrologic information, hydrogeologic data collected on nearby properties, and regional groundwater flow information (from deep aquifers).

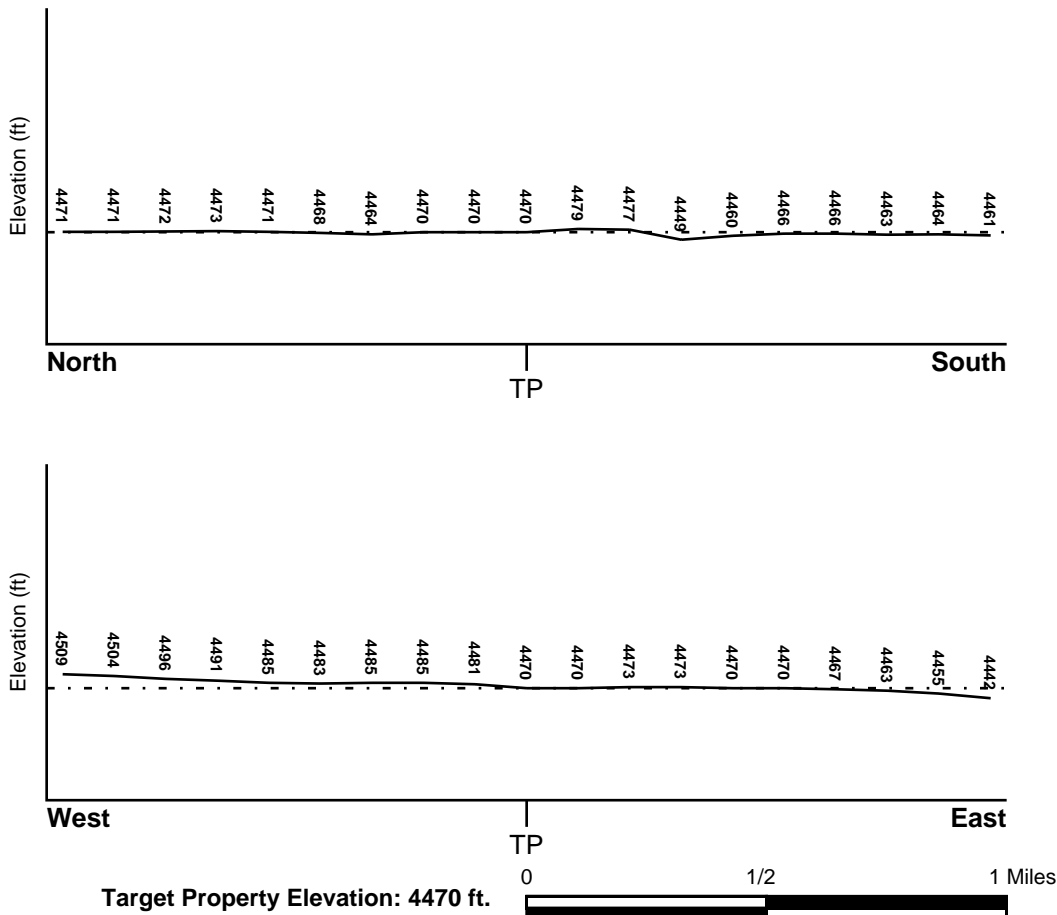
TOPOGRAPHIC INFORMATION

Surface topography may be indicative of the direction of surficial groundwater flow. This information can be used to assist the environmental professional in forming an opinion about the impact of nearby contaminated properties or, should contamination exist on the target property, what downgradient sites might be impacted.

TARGET PROPERTY TOPOGRAPHY

General Topographic Gradient: General NE

SURROUNDING TOPOGRAPHY: ELEVATION PROFILES



Source: Topography has been determined from the USGS 7.5' Digital Elevation Model and should be evaluated on a relative (not an absolute) basis. Relative elevation information between sites of close proximity should be field verified.

GEOCHECK® - PHYSICAL SETTING SOURCE SUMMARY

HYDROLOGIC INFORMATION

Surface water can act as a hydrologic barrier to groundwater flow. Such hydrologic information can be used to assist the environmental professional in forming an opinion about the impact of nearby contaminated properties or, should contamination exist on the target property, what downgradient sites might be impacted.

Refer to the Physical Setting Source Map following this summary for hydrologic information (major waterways and bodies of water).

FEMA FLOOD ZONE

<u>Flood Plain Panel at Target Property</u>	<u>FEMA Source Type</u>
32031C3045G	FEMA FIRM Flood data
<u>Additional Panels in search area:</u>	<u>FEMA Source Type</u>
32031C3043G	FEMA FIRM Flood data
32031C3044G	FEMA FIRM Flood data

NATIONAL WETLAND INVENTORY

<u>NWI Quad at Target Property</u>	<u>NWI Electronic Data Coverage</u>
RENO	YES - refer to the Overview Map and Detail Map

HYDROGEOLOGIC INFORMATION

Hydrogeologic information obtained by installation of wells on a specific site can often be an indicator of groundwater flow direction in the immediate area. Such hydrogeologic information can be used to assist the environmental professional in forming an opinion about the impact of nearby contaminated properties or, should contamination exist on the target property, what downgradient sites might be impacted.

Site-Specific Hydrogeological Data*:

Search Radius:	1.25 miles
Status:	Not found

AQUIFLOW®

Search Radius: 1.000 Mile.

EDR has developed the AQUIFLOW Information System to provide data on the general direction of groundwater flow at specific points. EDR has reviewed reports submitted by environmental professionals to regulatory authorities at select sites and has extracted the date of the report, groundwater flow direction as determined hydrogeologically, and the depth to water table.

<u>MAP ID</u>	<u>LOCATION FROM TP</u>	<u>GENERAL DIRECTION GROUNDWATER FLOW</u>
Not Reported		

GEOCHECK® - PHYSICAL SETTING SOURCE SUMMARY

GROUNDWATER FLOW VELOCITY INFORMATION

Groundwater flow velocity information for a particular site is best determined by a qualified environmental professional using site specific geologic and soil strata data. If such data are not reasonably ascertainable, it may be necessary to rely on other sources of information, including geologic age identification, rock stratigraphic unit and soil characteristics data collected on nearby properties and regional soil information. In general, contaminant plumes move more quickly through sandy-gravelly types of soils than silty-clayey types of soils.

GEOLOGIC INFORMATION IN GENERAL AREA OF TARGET PROPERTY

Geologic information can be used by the environmental professional in forming an opinion about the relative speed at which contaminant migration may be occurring.

ROCK STRATIGRAPHIC UNIT

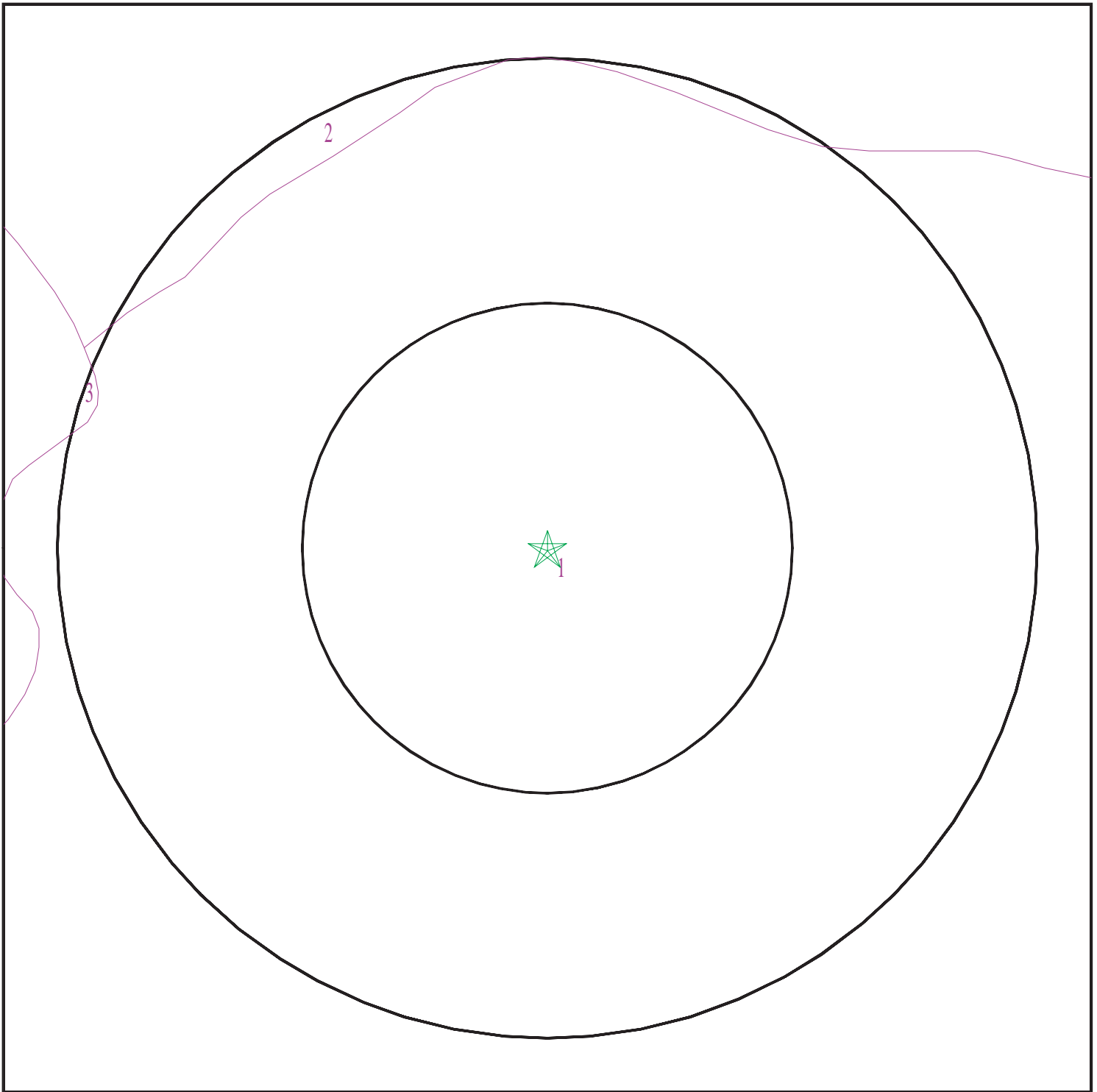
Era:	Cenozoic
System:	Quaternary
Series:	Quaternary
Code:	Q (<i>decoded above as Era, System & Series</i>)

GEOLOGIC AGE IDENTIFICATION

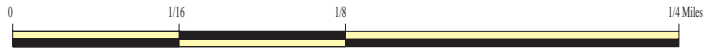
Category: Stratified Sequence

Geologic Age and Rock Stratigraphic Unit Source: P.G. Schruben, R.E. Arndt and W.J. Bawiec, Geology of the Conterminous U.S. at 1:2,500,000 Scale - a digital representation of the 1974 P.B. King and H.M. Beikman Map, USGS Digital Data Series DDS - 11 (1994).

SSURGO SOIL MAP - 7169195.2s



- ★ Target Property
- ∩ SSURGO Soil
- ∩ Water



SITE NAME: Former Governors Bowl
ADDRESS: 1498 E 7TH ST
Reno NV 89512
LAT/LONG: 39.535585 / 119.79245

CLIENT: NCE
CONTACT: Matthew Kinney
INQUIRY #: 7169195.2s
DATE: November 03, 2022 8:35 pm

GEOCHECK® - PHYSICAL SETTING SOURCE SUMMARY

DOMINANT SOIL COMPOSITION IN GENERAL AREA OF TARGET PROPERTY

The U.S. Department of Agriculture's (USDA) Soil Conservation Service (SCS) leads the National Cooperative Soil Survey (NCSS) and is responsible for collecting, storing, maintaining and distributing soil survey information for privately owned lands in the United States. A soil map in a soil survey is a representation of soil patterns in a landscape. The following information is based on Soil Conservation Service SSURGO data.

Soil Map ID: 1

Soil Component Name: Oest

Soil Surface Texture: gravelly sandy loam

Hydrologic Group: Class B - Moderate infiltration rates. Deep and moderately deep, moderately well and well drained soils with moderately coarse textures.

Soil Drainage Class: Well drained

Hydric Status: Not hydric

Corrosion Potential - Uncoated Steel: Moderate

Depth to Bedrock Min: > 0 inches

Depth to Watertable Min: > 0 inches

Soil Layer Information							
Layer	Boundary		Soil Texture Class	Classification		Saturated hydraulic conductivity micro m/sec	Soil Reaction (pH)
	Upper	Lower		AASHTO Group	Unified Soil		
1	0 inches	14 inches	gravelly sandy loam	Granular materials (35 pct. or less passing No. 200), Stone Fragments, Gravel and Sand.	COARSE-GRAINED SOILS, Gravels, Clean gravels, Poorly Graded Gravel. COARSE-GRAINED SOILS, Gravels, Gravels with fines, Silty Gravel.	Max: 141 Min: 42	Max: 7.3 Min: 6.1
2	14 inches	40 inches	very gravelly sandy clay loam	Granular materials (35 pct. or less passing No. 200), Stone Fragments, Gravel and Sand.	COARSE-GRAINED SOILS, Gravels, Clean gravels, Poorly Graded Gravel. COARSE-GRAINED SOILS, Gravels, Gravels with fines, Silty Gravel.	Max: 141 Min: 42	Max: 7.3 Min: 6.1

GEOCHECK® - PHYSICAL SETTING SOURCE SUMMARY

Soil Layer Information							
Layer	Boundary		Soil Texture Class	Classification		Saturated hydraulic conductivity micro m/sec	Soil Reaction (pH)
	Upper	Lower		AASHTO Group	Unified Soil		
3	40 inches	59 inches	extremely gravelly sand	Granular materials (35 pct. or less passing No. 200), Stone Fragments, Gravel and Sand.	COARSE-GRAINED SOILS, Gravels, Clean gravels, Poorly Graded Gravel. COARSE-GRAINED SOILS, Gravels, Gravels with fines, Silty Gravel.	Max: 141 Min: 42	Max: 7.3 Min: 6.1

Soil Map ID: 2

Soil Component Name: Idlewild

Soil Surface Texture: clay loam

Hydrologic Group: Class C - Slow infiltration rates. Soils with layers impeding downward movement of water, or soils with moderately fine or fine textures.

Soil Drainage Class: Somewhat poorly drained

Hydric Status: Not hydric

Corrosion Potential - Uncoated Steel: Moderate

Depth to Bedrock Min: > 0 inches

Depth to Watertable Min: > 0 inches

Soil Layer Information							
Layer	Boundary		Soil Texture Class	Classification		Saturated hydraulic conductivity micro m/sec	Soil Reaction (pH)
	Upper	Lower		AASHTO Group	Unified Soil		
1	0 inches	12 inches	clay loam	Silt-Clay Materials (more than 35 pct. passing No. 200), Clayey Soils.	FINE-GRAINED SOILS, Silts and Clays (liquid limit less than 50%), Lean Clay	Max: 1.4 Min: 0.42	Max: 7.3 Min: 6.1

GEOCHECK® - PHYSICAL SETTING SOURCE SUMMARY

Soil Layer Information							
Layer	Boundary		Soil Texture Class	Classification		Saturated hydraulic conductivity micro m/sec	Soil Reaction (pH)
	Upper	Lower		AASHTO Group	Unified Soil		
2	12 inches	35 inches	clay	Silt-Clay Materials (more than 35 pct. passing No. 200), Clayey Soils.	FINE-GRAINED SOILS, Silts and Clays (liquid limit less than 50%), Lean Clay Soils.	Max: 1.4 Min: 0.42	Max: 7.3 Min: 6.1
3	35 inches	61 inches	stratified sandy clay loam to silty clay	Silt-Clay Materials (more than 35 pct. passing No. 200), Clayey Soils.	FINE-GRAINED SOILS, Silts and Clays (liquid limit less than 50%), Lean Clay Soils.	Max: 1.4 Min: 0.42	Max: 7.3 Min: 6.1

Soil Map ID: 3

Soil Component Name: Orr

Soil Surface Texture: sandy loam

Hydrologic Group: Class B - Moderate infiltration rates. Deep and moderately deep, moderately well and well drained soils with moderately coarse textures.

Soil Drainage Class: Well drained

Hydric Status: Not hydric

Corrosion Potential - Uncoated Steel: Moderate

Depth to Bedrock Min: > 0 inches

Depth to Watertable Min: > 0 inches

Soil Layer Information							
Layer	Boundary		Soil Texture Class	Classification		Saturated hydraulic conductivity micro m/sec	Soil Reaction (pH)
	Upper	Lower		AASHTO Group	Unified Soil		
1	0 inches	9 inches	sandy loam	Granular materials (35 pct. or less passing No. 200), Silty, or Clayey Gravel and Sand.	COARSE-GRAINED SOILS, Sands, Sands with fines, Clayey sand. COARSE-GRAINED SOILS, Sands, Sands with fines, Silty Sand.	Max: 14 Min: 4	Max: 7.8 Min: 6.1

GEOCHECK® - PHYSICAL SETTING SOURCE SUMMARY

Soil Layer Information							
Layer	Boundary		Soil Texture Class	Classification		Saturated hydraulic conductivity micro m/sec	Soil Reaction (pH)
	Upper	Lower		AASHTO Group	Unified Soil		
2	9 inches	50 inches	gravelly sandy clay loam	Granular materials (35 pct. or less passing No. 200), Silty, or Clayey Gravel and Sand.	COARSE-GRAINED SOILS, Sands, Sands with fines, Clayey sand. COARSE-GRAINED SOILS, Sands, Sands with fines, Silty Sand.	Max: 14 Min: 4	Max: 7.8 Min: 6.1
3	50 inches	59 inches	gravelly sandy loam	Granular materials (35 pct. or less passing No. 200), Silty, or Clayey Gravel and Sand.	COARSE-GRAINED SOILS, Sands, Sands with fines, Clayey sand. COARSE-GRAINED SOILS, Sands, Sands with fines, Silty Sand.	Max: 14 Min: 4	Max: 7.8 Min: 6.1

LOCAL / REGIONAL WATER AGENCY RECORDS

EDR Local/Regional Water Agency records provide water well information to assist the environmental professional in assessing sources that may impact ground water flow direction, and in forming an opinion about the impact of contaminant migration on nearby drinking water wells.

WELL SEARCH DISTANCE INFORMATION

<u>DATABASE</u>	<u>SEARCH DISTANCE (miles)</u>
Federal USGS	1.000
Federal FRDS PWS	Nearest PWS within 1 mile
State Database	1.000

FEDERAL USGS WELL INFORMATION

<u>MAP ID</u>	<u>WELL ID</u>	<u>LOCATION FROM TP</u>
1	USGS40000764975	0 - 1/8 Mile North
A3	USGS40000764966	1/8 - 1/4 Mile SSE
A4	USGS40000764986	1/8 - 1/4 Mile SE
I92	USGS40000764972	1/2 - 1 Mile SW
T167	USGS40000764985	1/2 - 1 Mile East

GEOCHECK® - PHYSICAL SETTING SOURCE SUMMARY

FEDERAL FRDS PUBLIC WATER SUPPLY SYSTEM INFORMATION

MAP ID	WELL ID	LOCATION FROM TP
No PWS System Found		

Note: PWS System location is not always the same as well location.

STATE DATABASE WELL INFORMATION

MAP ID	WELL ID	LOCATION FROM TP
2	NV7000000106364	0 - 1/8 Mile SSW
A5	NV7000000013153	1/8 - 1/4 Mile SSE
A6	NV7000000088553	1/8 - 1/4 Mile SSE
A7	NV7000000088863	1/8 - 1/4 Mile SSE
A8	NV7000000065755	1/8 - 1/4 Mile SSE
A9	NV7000000065754	1/8 - 1/4 Mile SSE
A10	NV7000000065751	1/8 - 1/4 Mile SSE
A11	NV7000000065922	1/8 - 1/4 Mile SSE
A12	NV7000000065921	1/8 - 1/4 Mile SSE
A13	NV7000000065920	1/8 - 1/4 Mile SSE
14	NV7000000083230	1/8 - 1/4 Mile NNW
15	NV7000000031204	1/4 - 1/2 Mile South
B16	NV7000000042166	1/4 - 1/2 Mile ENE
B17	NV7000000036497	1/4 - 1/2 Mile ENE
B18	NV7000000042167	1/4 - 1/2 Mile ENE
B19	NV7000000047109	1/4 - 1/2 Mile ENE
B20	NV7000000047108	1/4 - 1/2 Mile ENE
C21	NV7000000120453	1/4 - 1/2 Mile ESE
C22	NV7000000120480	1/4 - 1/2 Mile ESE
C23	NV7000000120473	1/4 - 1/2 Mile ESE
C24	NV7000000120463	1/4 - 1/2 Mile ESE
C25	NV7000000111658	1/4 - 1/2 Mile ESE
C26	NV7000000120467	1/4 - 1/2 Mile ESE
C27	NV7000000120461	1/4 - 1/2 Mile ESE
C28	NV7000000120484	1/4 - 1/2 Mile ESE
C29	NV7000000120485	1/4 - 1/2 Mile ESE
C30	NV7000000120457	1/4 - 1/2 Mile ESE
C31	NV7000000120462	1/4 - 1/2 Mile ESE
C32	NV7000000120487	1/4 - 1/2 Mile ESE
C33	NV7000000120472	1/4 - 1/2 Mile ESE
C34	NV7000000120470	1/4 - 1/2 Mile ESE
35	NV7000000038697	1/4 - 1/2 Mile NE
C36	NV7000000120486	1/4 - 1/2 Mile ESE
C37	NV7000000120483	1/4 - 1/2 Mile ESE
38	NV7000000081974	1/4 - 1/2 Mile WNW
C39	NV7000000120459	1/4 - 1/2 Mile ESE
C40	NV7000000120481	1/4 - 1/2 Mile ESE
C41	NV7000000120466	1/4 - 1/2 Mile ESE
C42	NV7000000120488	1/4 - 1/2 Mile ESE
C43	NV7000000120489	1/4 - 1/2 Mile ESE
C44	NV7000000120482	1/4 - 1/2 Mile ESE
C45	NV7000000120476	1/4 - 1/2 Mile ESE
C46	NV7000000120468	1/4 - 1/2 Mile ESE

GEOCHECK® - PHYSICAL SETTING SOURCE SUMMARY

STATE DATABASE WELL INFORMATION

MAP ID	WELL ID	LOCATION FROM TP
C47	NV7000000120475	1/4 - 1/2 Mile ESE
C48	NV7000000120478	1/4 - 1/2 Mile ESE
D49	NV7000000039428	1/4 - 1/2 Mile SSW
D50	NV7000000039427	1/4 - 1/2 Mile SSW
D51	NV7000000039426	1/4 - 1/2 Mile SSW
D52	NV7000000039429	1/4 - 1/2 Mile SSW
D53	NV7000000082028	1/4 - 1/2 Mile SSW
D54	NV7000000081979	1/4 - 1/2 Mile SSW
D55	NV7000000048317	1/4 - 1/2 Mile SSW
E56	NV7000000038993	1/4 - 1/2 Mile WSW
E57	NV7000000047000	1/4 - 1/2 Mile WSW
E58	NV7000000110416	1/4 - 1/2 Mile WSW
C59	NV7000000120477	1/4 - 1/2 Mile ESE
60	NV7000000120464	1/4 - 1/2 Mile East
F61	NV7000000110220	1/4 - 1/2 Mile SE
F62	NV7000000110221	1/4 - 1/2 Mile SE
F63	NV7000000110226	1/4 - 1/2 Mile SE
F64	NV7000000110227	1/4 - 1/2 Mile SE
F65	NV7000000110222	1/4 - 1/2 Mile SE
F66	NV7000000110223	1/4 - 1/2 Mile SE
F67	NV7000000110230	1/4 - 1/2 Mile SE
F68	NV7000000110231	1/4 - 1/2 Mile SE
F69	NV7000000110224	1/4 - 1/2 Mile SE
F70	NV7000000110225	1/4 - 1/2 Mile SE
F71	NV7000000110228	1/4 - 1/2 Mile SE
F72	NV7000000110229	1/4 - 1/2 Mile SE
G73	NV7000000039430	1/2 - 1 Mile SW
G74	NV7000000107844	1/2 - 1 Mile SW
75	NV7000000030261	1/2 - 1 Mile NW
H76	NV7000000000153	1/2 - 1 Mile NNW
H77	NV7000000000359	1/2 - 1 Mile NNW
H78	NV7000000009656	1/2 - 1 Mile NNW
79	NV7000000036498	1/2 - 1 Mile East
G80	NV7000000044561	1/2 - 1 Mile SW
G81	NV7000000044562	1/2 - 1 Mile SW
G82	NV7000000044563	1/2 - 1 Mile SW
G83	NV7000000044558	1/2 - 1 Mile SW
G84	NV7000000044559	1/2 - 1 Mile SW
G85	NV7000000044560	1/2 - 1 Mile SW
G86	NV7000000044567	1/2 - 1 Mile SW
G87	NV7000000044568	1/2 - 1 Mile SW
G88	NV7000000082017	1/2 - 1 Mile SW
G89	NV7000000044564	1/2 - 1 Mile SW
G90	NV7000000044565	1/2 - 1 Mile SW
G91	NV7000000044566	1/2 - 1 Mile SW
J93	NV7000000105471	1/2 - 1 Mile East
J94	NV7000000097414	1/2 - 1 Mile ESE
J95	NV7000000097415	1/2 - 1 Mile ESE
J96	NV7000000093693	1/2 - 1 Mile ESE
J97	NV7000000097413	1/2 - 1 Mile ESE
J98	NV7000000097434	1/2 - 1 Mile ESE
J99	NV7000000099424	1/2 - 1 Mile ESE

GEOCHECK® - PHYSICAL SETTING SOURCE SUMMARY

STATE DATABASE WELL INFORMATION

MAP ID	WELL ID	LOCATION FROM TP
J100	NV7000000097416	1/2 - 1 Mile ESE
J101	NV7000000097417	1/2 - 1 Mile ESE
J102	NV7000000041559	1/2 - 1 Mile ESE
J103	NV7000000042514	1/2 - 1 Mile ESE
J104	NV7000000028333	1/2 - 1 Mile ESE
J105	NV7000000028334	1/2 - 1 Mile ESE
J106	NV7000000042515	1/2 - 1 Mile ESE
J107	NV7000000055394	1/2 - 1 Mile ESE
J108	NV7000000067065	1/2 - 1 Mile ESE
J109	NV7000000042516	1/2 - 1 Mile ESE
J110	NV7000000042517	1/2 - 1 Mile ESE
K111	NV7000000001454	1/2 - 1 Mile SSW
K112	NV7000000000712	1/2 - 1 Mile SSW
K113	NV7000000000015	1/2 - 1 Mile SSW
K114	NV7000000007650	1/2 - 1 Mile SSW
K115	NV7000000005947	1/2 - 1 Mile SSW
K116	NV7000000003776	1/2 - 1 Mile SSW
J117	NV7000000105492	1/2 - 1 Mile East
J118	NV7000000105494	1/2 - 1 Mile East
J119	NV7000000106353	1/2 - 1 Mile East
J120	NV7000000106354	1/2 - 1 Mile East
J121	NV7000000105495	1/2 - 1 Mile East
J122	NV7000000127478	1/2 - 1 Mile East
J123	NV7000000127479	1/2 - 1 Mile ESE
J124	NV7000000105493	1/2 - 1 Mile East
J125	NV7000000105470	1/2 - 1 Mile ESE
J126	NV7000000127481	1/2 - 1 Mile ESE
I127	NV7000000113245	1/2 - 1 Mile SW
I128	NV7000000099513	1/2 - 1 Mile SW
I129	NV7000000099514	1/2 - 1 Mile SW
J130	NV7000000105469	1/2 - 1 Mile East
J131	NV7000000114035	1/2 - 1 Mile East
132	NV7000000116427	1/2 - 1 Mile SSE
133	NV7000000120456	1/2 - 1 Mile NE
L134	NV7000000038190	1/2 - 1 Mile South
L135	NV7000000041362	1/2 - 1 Mile South
M136	NV7000000045695	1/2 - 1 Mile WSW
M137	NV7000000045694	1/2 - 1 Mile WSW
M138	NV7000000045693	1/2 - 1 Mile WSW
M139	NV7000000065914	1/2 - 1 Mile WSW
M140	NV7000000065917	1/2 - 1 Mile WSW
M141	NV7000000065916	1/2 - 1 Mile WSW
M142	NV7000000065915	1/2 - 1 Mile WSW
J143	NV7000000105468	1/2 - 1 Mile East
N144	NV7000000084841	1/2 - 1 Mile SSW
N145	NV7000000000825	1/2 - 1 Mile SSW
N146	NV7000000085784	1/2 - 1 Mile SSW
N147	NV7000000084842	1/2 - 1 Mile SSW
M148	NV7000000081955	1/2 - 1 Mile WSW
O149	NV7000000091715	1/2 - 1 Mile SE
O150	NV7000000091712	1/2 - 1 Mile SE
O151	NV7000000091713	1/2 - 1 Mile SE

GEOCHECK® - PHYSICAL SETTING SOURCE SUMMARY

STATE DATABASE WELL INFORMATION

MAP ID	WELL ID	LOCATION FROM TP
O152	NV7000000091714	1/2 - 1 Mile SE
P153	NV7000000102130	1/2 - 1 Mile SE
P154	NV7000000107125	1/2 - 1 Mile SE
155	NV7000000130636	1/2 - 1 Mile West
P156	NV7000000106367	1/2 - 1 Mile SE
P157	NV7000000106366	1/2 - 1 Mile SE
P158	NV7000000106365	1/2 - 1 Mile SE
Q159	NV7000000107336	1/2 - 1 Mile NE
Q160	NV7000000107341	1/2 - 1 Mile NE
R161	NV7000000116253	1/2 - 1 Mile South
S162	NV7000000072951	1/2 - 1 Mile WSW
S163	NV7000000072952	1/2 - 1 Mile WSW
S164	NV7000000072956	1/2 - 1 Mile WSW
165	NV7000000042165	1/2 - 1 Mile SSW
R166	NV7000000117531	1/2 - 1 Mile South
S168	NV7000000117857	1/2 - 1 Mile WSW
S169	NV7000000005365	1/2 - 1 Mile WSW
S170	NV7000000081964	1/2 - 1 Mile WSW
S171	NV7000000090295	1/2 - 1 Mile WSW
R172	NV7000000116254	1/2 - 1 Mile South
R173	NV7000000117530	1/2 - 1 Mile South
U174	NV7000000131312	1/2 - 1 Mile NE
U175	NV7000000115869	1/2 - 1 Mile NE
U176	NV7000000131325	1/2 - 1 Mile NE
V177	NV7000000128740	1/2 - 1 Mile West
U178	NV7000000131316	1/2 - 1 Mile NE
U179	NV7000000131326	1/2 - 1 Mile NE
U180	NV7000000131314	1/2 - 1 Mile NE
U181	NV7000000131317	1/2 - 1 Mile NE
U182	NV7000000131320	1/2 - 1 Mile NE
U183	NV7000000115868	1/2 - 1 Mile NE
U184	NV7000000131318	1/2 - 1 Mile NE
U185	NV7000000131313	1/2 - 1 Mile NE
U186	NV7000000131323	1/2 - 1 Mile NE
U187	NV7000000131311	1/2 - 1 Mile NE
U188	NV7000000131315	1/2 - 1 Mile NE
U189	NV7000000131321	1/2 - 1 Mile NE
U190	NV7000000131322	1/2 - 1 Mile NE
U191	NV7000000115866	1/2 - 1 Mile NE
192	NV7000000113246	1/2 - 1 Mile West
U193	NV7000000112267	1/2 - 1 Mile NE
U194	NV7000000112266	1/2 - 1 Mile NE
U195	NV7000000112272	1/2 - 1 Mile NE
U196	NV7000000112275	1/2 - 1 Mile NE
U197	NV7000000112274	1/2 - 1 Mile NE
U198	NV7000000131319	1/2 - 1 Mile NE
U199	NV7000000115867	1/2 - 1 Mile NE
W200	NV7000000106362	1/2 - 1 Mile WSW
T201	NV7000000009437	1/2 - 1 Mile East
T202	NV7000000088458	1/2 - 1 Mile East
T203	NV7000000088488	1/2 - 1 Mile East
W204	NV7000000106363	1/2 - 1 Mile WSW

GEOCHECK® - PHYSICAL SETTING SOURCE SUMMARY

STATE DATABASE WELL INFORMATION

MAP ID	WELL ID	LOCATION FROM TP
Q205	NV7000000005583	1/2 - 1 Mile NE
Q206	NV7000000001453	1/2 - 1 Mile NE
Q207	NV7000000019888	1/2 - 1 Mile NE
Q208	NV7000000014576	1/2 - 1 Mile NE
X209	NV7000000117536	1/2 - 1 Mile SSE
U210	NV7000000119603	1/2 - 1 Mile NE
U211	NV7000000119602	1/2 - 1 Mile NE
U212	NV7000000119604	1/2 - 1 Mile NE
U213	NV7000000119606	1/2 - 1 Mile NE
U214	NV7000000119605	1/2 - 1 Mile NE
Y215	NV7000000106384	1/2 - 1 Mile SSW
Y216	NV7000000106383	1/2 - 1 Mile SSW
Y217	NV7000000106385	1/2 - 1 Mile SSW
X218	NV7000000116422	1/2 - 1 Mile SSE
219	NV7000000038696	1/2 - 1 Mile NE
X220	NV7000000117768	1/2 - 1 Mile South
Z221	NV7000000116428	1/2 - 1 Mile SSE
AA222	NV7000000106387	1/2 - 1 Mile South
V223	NV7000000128741	1/2 - 1 Mile West
AA224	NV7000000106386	1/2 - 1 Mile South
X225	NV7000000117532	1/2 - 1 Mile SSE
X226	NV7000000117533	1/2 - 1 Mile SSE
Z227	NV7000000116429	1/2 - 1 Mile SSE
Z228	NV7000000116430	1/2 - 1 Mile SSE
AB229	NV7000000117858	1/2 - 1 Mile SW
230	NV7000000000472	1/2 - 1 Mile NNW
AB231	NV7000000117856	1/2 - 1 Mile SW
AB232	NV7000000117855	1/2 - 1 Mile SW
X233	NV7000000115675	1/2 - 1 Mile South
X234	NV7000000116431	1/2 - 1 Mile SSE
Z235	NV7000000117535	1/2 - 1 Mile SSE
AB236	NV7000000117863	1/2 - 1 Mile SW
AB237	NV7000000117864	1/2 - 1 Mile SW
AB238	NV7000000117861	1/2 - 1 Mile SW
AB239	NV7000000117862	1/2 - 1 Mile SW
AB240	NV7000000117867	1/2 - 1 Mile SW
AB241	NV7000000117868	1/2 - 1 Mile SW
AB242	NV7000000117865	1/2 - 1 Mile SW
AB243	NV7000000117866	1/2 - 1 Mile SW
244	NV7000000001181	1/2 - 1 Mile ENE
AC245	NV7000000001942	1/2 - 1 Mile SE
AC246	NV7000000013812	1/2 - 1 Mile SE
AC247	NV7000000046900	1/2 - 1 Mile SE
AC248	NV7000000046901	1/2 - 1 Mile SE
AC249	NV7000000046902	1/2 - 1 Mile SE
AC250	NV7000000046897	1/2 - 1 Mile SE
AC251	NV7000000046898	1/2 - 1 Mile SE
AC252	NV7000000046899	1/2 - 1 Mile SE
AC253	NV7000000046903	1/2 - 1 Mile SE
AC254	NV7000000047114	1/2 - 1 Mile SE
AC255	NV7000000047115	1/2 - 1 Mile SE
AC256	NV7000000047116	1/2 - 1 Mile SE

GEOCHECK® - PHYSICAL SETTING SOURCE SUMMARY

STATE DATABASE WELL INFORMATION

MAP ID	WELL ID	LOCATION FROM TP
AC257	NV7000000047111	1/2 - 1 Mile SE
AC258	NV7000000047112	1/2 - 1 Mile SE
AC259	NV7000000047113	1/2 - 1 Mile SE
Z260	NV7000000130291	1/2 - 1 Mile SSE
X261	NV7000000117769	1/2 - 1 Mile SSE
AD262	NV7000000098612	1/2 - 1 Mile NNE
AD263	NV7000000098613	1/2 - 1 Mile NNE
AD264	NV7000000098614	1/2 - 1 Mile NNE
AD265	NV7000000000151	1/2 - 1 Mile NNE
AD266	NV7000000000801	1/2 - 1 Mile NNE
AD267	NV7000000001953	1/2 - 1 Mile NNE
AB268	NV7000000117860	1/2 - 1 Mile SW
AB269	NV7000000117859	1/2 - 1 Mile SW
AB270	NV7000000117869	1/2 - 1 Mile SW
AB271	NV7000000117854	1/2 - 1 Mile SW
AB272	NV7000000117853	1/2 - 1 Mile SW
Z273	NV7000000116433	1/2 - 1 Mile SSE
Z274	NV7000000116434	1/2 - 1 Mile SSE
AE275	NV7000000107345	1/2 - 1 Mile NE
AE276	NV7000000107346	1/2 - 1 Mile NE
Z277	NV7000000116437	1/2 - 1 Mile SSE
Z278	NV7000000116438	1/2 - 1 Mile SSE
AE279	NV7000000107342	1/2 - 1 Mile NE
AE280	NV7000000114696	1/2 - 1 Mile NE
AE281	NV7000000107318	1/2 - 1 Mile NE
AE282	NV7000000114698	1/2 - 1 Mile NE
AF283	NV7000000086825	1/2 - 1 Mile South
AF284	NV7000000086826	1/2 - 1 Mile South
AF285	NV7000000070505	1/2 - 1 Mile South
AF286	NV7000000082030	1/2 - 1 Mile South
AF287	NV7000000090861	1/2 - 1 Mile South
AF288	NV7000000090862	1/2 - 1 Mile South
AF289	NV7000000086828	1/2 - 1 Mile South
AF290	NV7000000090860	1/2 - 1 Mile South
AG291	NV7000000130289	1/2 - 1 Mile SSE
AG292	NV7000000116432	1/2 - 1 Mile SSE
AG293	NV7000000117534	1/2 - 1 Mile SSE
AG294	NV7000000116424	1/2 - 1 Mile South
AG295	NV7000000116425	1/2 - 1 Mile South
AG296	NV7000000117770	1/2 - 1 Mile SSE
AG297	NV7000000130283	1/2 - 1 Mile SSE
AG298	NV7000000130282	1/2 - 1 Mile SSE
AG299	NV7000000130285	1/2 - 1 Mile SSE
AG300	NV7000000130286	1/2 - 1 Mile SSE
AH301	NV7000000045691	1/2 - 1 Mile SW
AH302	NV7000000045692	1/2 - 1 Mile SW
AH303	NV7000000045690	1/2 - 1 Mile SW
AH304	NV7000000045688	1/2 - 1 Mile SW
AH305	NV7000000045689	1/2 - 1 Mile SW
AH306	NV7000000048471	1/2 - 1 Mile SW
AH307	NV7000000048473	1/2 - 1 Mile SW
AH308	NV7000000048470	1/2 - 1 Mile SW

GEOCHECK® - PHYSICAL SETTING SOURCE SUMMARY

STATE DATABASE WELL INFORMATION

MAP ID	WELL ID	LOCATION FROM TP
AH309	NV7000000048468	1/2 - 1 Mile SW
AH310	NV7000000048469	1/2 - 1 Mile SW
AG311	NV7000000130280	1/2 - 1 Mile SSE
AG312	NV7000000130278	1/2 - 1 Mile SSE
313	NV7000000009657	1/2 - 1 Mile West
314	NV7000000130637	1/2 - 1 Mile West
AI315	NV7000000126247	1/2 - 1 Mile East
AI316	NV7000000126262	1/2 - 1 Mile East
AI317	NV7000000126248	1/2 - 1 Mile East
AI318	NV7000000114829	1/2 - 1 Mile East
AJ319	NV7000000116435	1/2 - 1 Mile SSE
AI320	NV7000000126243	1/2 - 1 Mile East
AI321	NV7000000126259	1/2 - 1 Mile East
AI322	NV7000000114828	1/2 - 1 Mile East
AI323	NV7000000126249	1/2 - 1 Mile East
AI324	NV7000000126244	1/2 - 1 Mile East
AI325	NV7000000126260	1/2 - 1 Mile East
AI326	NV7000000126261	1/2 - 1 Mile East
AI327	NV7000000126246	1/2 - 1 Mile East
AI328	NV7000000114827	1/2 - 1 Mile East
AI329	NV7000000126256	1/2 - 1 Mile East
AI330	NV7000000126252	1/2 - 1 Mile East
AI331	NV7000000126245	1/2 - 1 Mile East
AI332	NV7000000126258	1/2 - 1 Mile East
AI333	NV7000000126257	1/2 - 1 Mile East
AI334	NV7000000126250	1/2 - 1 Mile East
AI335	NV7000000126253	1/2 - 1 Mile East
AI336	NV7000000126254	1/2 - 1 Mile East
AI337	NV7000000126251	1/2 - 1 Mile East
338	NV7000000050362	1/2 - 1 Mile WNW
AI339	NV7000000126255	1/2 - 1 Mile East
AJ340	NV7000000069325	1/2 - 1 Mile SSE
AJ341	NV7000000069323	1/2 - 1 Mile SSE
AJ342	NV7000000069319	1/2 - 1 Mile SSE
AJ343	NV7000000070427	1/2 - 1 Mile SSE
AJ344	NV7000000070426	1/2 - 1 Mile SSE
AJ345	NV7000000069326	1/2 - 1 Mile SSE
AJ346	NV7000000038698	1/2 - 1 Mile SSE
AJ347	NV7000000037087	1/2 - 1 Mile SSE
AJ348	NV7000000010500	1/2 - 1 Mile SSE
AJ349	NV7000000069309	1/2 - 1 Mile SSE
AJ350	NV7000000069305	1/2 - 1 Mile SSE
AJ351	NV7000000040183	1/2 - 1 Mile SSE
AJ352	NV7000000086925	1/2 - 1 Mile SSE
AJ353	NV7000000082029	1/2 - 1 Mile SSE
AJ354	NV7000000081969	1/2 - 1 Mile SSE
AJ355	NV7000000086944	1/2 - 1 Mile SSE
AJ356	NV7000000086943	1/2 - 1 Mile SSE
AJ357	NV7000000086926	1/2 - 1 Mile SSE
AJ358	NV7000000070431	1/2 - 1 Mile SSE
AJ359	NV7000000070430	1/2 - 1 Mile SSE
AJ360	NV7000000070428	1/2 - 1 Mile SSE

GEOCHECK® - PHYSICAL SETTING SOURCE SUMMARY

STATE DATABASE WELL INFORMATION

MAP ID	WELL ID	LOCATION FROM TP
AJ361	NV7000000070506	1/2 - 1 Mile SSE
AJ362	NV7000000070504	1/2 - 1 Mile SSE
AJ363	NV7000000070503	1/2 - 1 Mile SSE
AJ364	NV7000000116436	1/2 - 1 Mile SSE
AK365	NV7000000002968	1/2 - 1 Mile ESE
AK366	NV7000000009806	1/2 - 1 Mile ESE
AL367	NV7000000098520	1/2 - 1 Mile WSW
AL368	NV7000000039413	1/2 - 1 Mile WSW
AL369	NV7000000039412	1/2 - 1 Mile WSW
AL370	NV7000000038499	1/2 - 1 Mile WSW
AL371	NV7000000039414	1/2 - 1 Mile WSW
AL372	NV7000000042381	1/2 - 1 Mile WSW
AL373	NV7000000039416	1/2 - 1 Mile WSW
AL374	NV7000000039415	1/2 - 1 Mile WSW
AL375	NV7000000038017	1/2 - 1 Mile WSW
AL376	NV7000000034285	1/2 - 1 Mile WSW
AL377	NV7000000028340	1/2 - 1 Mile WSW
AL378	NV7000000028339	1/2 - 1 Mile WSW
AL379	NV7000000034286	1/2 - 1 Mile WSW
AL380	NV7000000038016	1/2 - 1 Mile WSW
AL381	NV7000000038015	1/2 - 1 Mile WSW
AL382	NV7000000038010	1/2 - 1 Mile WSW
AL383	NV7000000050380	1/2 - 1 Mile WSW
AL384	NV7000000071614	1/2 - 1 Mile WSW
AL385	NV7000000071613	1/2 - 1 Mile WSW
AL386	NV7000000071610	1/2 - 1 Mile WSW
AL387	NV7000000082027	1/2 - 1 Mile WSW
AL388	NV7000000090316	1/2 - 1 Mile WSW
AL389	NV7000000088453	1/2 - 1 Mile WSW
AL390	NV7000000088451	1/2 - 1 Mile WSW
AL391	NV7000000050429	1/2 - 1 Mile WSW
AL392	NV7000000050383	1/2 - 1 Mile WSW
AL393	NV7000000050382	1/2 - 1 Mile WSW
AL394	NV7000000050381	1/2 - 1 Mile WSW
AL395	NV7000000050384	1/2 - 1 Mile WSW
AL396	NV7000000050427	1/2 - 1 Mile WSW
AL397	NV7000000050393	1/2 - 1 Mile WSW
AL398	NV7000000050392	1/2 - 1 Mile WSW

PHYSICAL SETTING SOURCE MAP - 7169195.2s



- County Boundary
- Major Roads
- Contour Lines
- Airports
- Earthquake epicenter, Richter 5 or greater
- Water Wells
- Public Water Supply Wells
- Cluster of Multiple Icons

- Groundwater Flow Direction
- Indeterminate Groundwater Flow at Location
- Groundwater Flow Varies at Location
- Closest Hydrogeological Data
- Oil, gas or related wells

<p>SITE NAME: Former Governors Bowl ADDRESS: 1498 E 7TH ST Reno NV 89512 LAT/LONG: 39.535585 / 119.79245</p>	<p>CLIENT: NCE CONTACT: Matthew Kinney INQUIRY #: 7169195.2s DATE: November 03, 2022 8:35 pm</p>
---	---

GEOCHECK® - PHYSICAL SETTING SOURCE MAP FINDINGS

Map ID
Direction
Distance
Elevation

Database EDR ID Number

1
North
0 - 1/8 Mile
Higher

FED USGS USGS40000764975

Organization ID:	USGS-NV	Organization Name:	USGS Nevada Water Science Center
Monitor Location:	087 N19 E19 01DDCA1	USGS - Governors Bowl 1	
Type:	Well	Description:	UPDATE COMPLETED, ML 11/16/01
HUC:	16050102	Drainage Area:	Not Reported
Drainage Area Units:	Not Reported	Contrib Drainage Area:	Not Reported
Contrib Drainage Area Units:	Not Reported	Aquifer:	Basin and Range basin-fill aquifers
Formation Type:	Valley Fill	Aquifer Type:	Not Reported
Construction Date:	19940706	Well Depth:	34
Well Depth Units:	ft	Well Hole Depth:	35
Well Hole Depth Units:	ft		

Ground water levels,Number of Measurements:	2	Level reading date:	2001-10-11
Feet below surface:	24.0	Feet to sea level:	Not Reported
Note:	Not Reported		

Level reading date:	1994-07-06	Feet below surface:	18
Feet to sea level:	Not Reported	Note:	Not Reported

2
SSW
0 - 1/8 Mile
Higher

NV WELLS NV7000000106364

Log #:	108324	Application #:	Not Reported
Notice of Intent:	63483	Waiver #:	MO-1517
Site Type:	New	Work Type:	New
Work Remarks:	Not Reported	Proposed Use:	Monitoring Well
Drill Method:	Other-see remarks	Current Owner:	WASHOE COUNTY
Parcel #:	Not Reported	Subdivision Name:	Not Reported
Completion Date:	25-JAN-09	Gravel Packed:	Y
Seal Depth:	173	Depth Drilled:	205
Depth to Bedrock:	0	Aquifer:	Not Reported
Casing Depth:	196	Casing Diameter:	2.375
Casing Reduction:	0	Perforation From (ft):	176
Perforation To (ft):	196	Perforation Interval:	1
Static Water Level:	66.55	Temperature:	60
Yield:	2	Drawdown:	0
Hours Pumped:	2	Test Method:	Piston Pump
Quality of Construction Data:	Good	Quality of Lithologic Data:	Good
Remarks:	NAD 27. WELL TYPE IS SONIC,		
Addtl Remarks:	Not Reported	License #:	2371
Drilling Contractor:	W D C EXPLORATION & WELLS	Contractor Address:	500 MAIN ST WOODLAND CA 95695
Source Agency:	NV003	Well Drilling Begun:	25-JAN-09
Gravel Pack Top:	174	Gravel Pack Bottom:	198

GEOCHECK® - PHYSICAL SETTING SOURCE MAP FINDINGS

Map ID
Direction
Distance
Elevation

Database EDR ID Number

A3
SSE
1/8 - 1/4 Mile
Higher

FED USGS USGS40000764966

Organization ID:	USGS-NV	Organization Name:	USGS Nevada Water Science Center
Monitor Location:	087 N19 E19 12AABA1 SPPC - Fourth Street Well	Description:	UPDATE COMPLETED, ML 12/5/01
Type:	Well	Drainage Area:	Not Reported
HUC:	16050102	Contrib Drainage Area:	Not Reported
Drainage Area Units:	Not Reported	Aquifer:	Basin and Range basin-fill aquifers
Contrib Drainage Area Units:	Not Reported	Aquifer Type:	Unconfined multiple aquifers
Formation Type:	Valley Fill	Well Depth:	583
Construction Date:	Not Reported	Well Hole Depth:	583
Well Depth Units:	ft		
Well Hole Depth Units:	ft		

Ground water levels,Number of Measurements:	2	Level reading date:	1968-06-01
Feet below surface:	37	Feet to sea level:	Not Reported
Note:	Not Reported		

Level reading date:	1958-06-05	Feet below surface:	40
Feet to sea level:	Not Reported	Note:	Not Reported

A4
SE
1/8 - 1/4 Mile
Higher

FED USGS USGS40000764986

Organization ID:	USGS-NV	Organization Name:	USGS Nevada Water Science Center
Monitor Location:	087 N19 E19 12AAAB1 Sierra Pacific Power Co	Description:	Not Reported
Type:	Well	Drainage Area:	Not Reported
HUC:	16050102	Contrib Drainage Area:	Not Reported
Drainage Area Units:	Not Reported	Aquifer:	Not Reported
Contrib Drainage Area Units:	Not Reported	Aquifer Type:	Not Reported
Formation Type:	Not Reported	Well Depth:	583
Construction Date:	19580605	Well Hole Depth:	Not Reported
Well Depth Units:	ft		
Well Hole Depth Units:	Not Reported		

Ground water levels,Number of Measurements:	2	Level reading date:	1968-06-01
Feet below surface:	37.00	Feet to sea level:	Not Reported
Note:	Not Reported		

Level reading date:	1958-06-05	Feet below surface:	40.00
Feet to sea level:	Not Reported	Note:	Not Reported

A5
SSE
1/8 - 1/4 Mile
Higher

NV WELLS NV7000000013153

Log #:	14245	Application #:	Not Reported
Notice of Intent:	0	Waiver #:	Not Reported
Site Type:	New	Work Type:	New
Work Remarks:	Not Reported	Proposed Use:	Public Supply (Municipal)
Drill Method:	Hydraulic Rotary-Mud	Current Owner:	S P P C

GEOCHECK® - PHYSICAL SETTING SOURCE MAP FINDINGS

Parcel #:	Not Reported	Subdivision Name:	Not Reported
Completion Date:	Not Reported	Gravel Packed:	Not Reported
Seal Depth:	0	Depth Drilled:	490
Depth to Bedrock:	0	Aquifer:	Not Reported
Casing Depth:	0	Casing Diameter:	18
Casing Reduction:	0	Perforation From (ft):	0
Perforation To (ft):	0	Perforation Interval:	1
Static Water Level:	0	Temperature:	0
Yield:	0	Drawdown:	0
Hours Pumped:	0	Test Method:	Not Reported
Quality of Construction Data:	Good	Quality of Lithologic Data:	Good
Remarks:	LOG AND TEST DATA IN WASHOE CO FILES		
Addtl Remarks:	Not Reported	License #:	557
Drilling Contractor:	LAYNE TEXAS COMPANY	Contractor Address:	Not Reported
Source Agency:	NV003	Well Drilling Begun:	Not Reported
Gravel Pack Top:	0	Gravel Pack Bottom:	0

**A6
SSE
1/8 - 1/4 Mile
Higher**

NV WELLS NV7000000088553

Log #:	90448	Application #:	Not Reported
Notice of Intent:	51517	Waiver #:	R-16
Site Type:	New	Work Type:	New
Work Remarks:	Not Reported	Proposed Use:	Monitoring Well
Drill Method:	Hydraulic Rotary-Mud	Current Owner:	TRUCKEE MEADOWS WATER AUTHORITY
Parcel #:	008-382-02	Subdivision Name:	Not Reported
Completion Date:	05-SEP-03	Gravel Packed:	Y
Seal Depth:	100	Depth Drilled:	310
Depth to Bedrock:	0	Aquifer:	Not Reported
Casing Depth:	300	Casing Diameter:	2.5
Casing Reduction:	0	Perforation From (ft):	180
Perforation To (ft):	300	Perforation Interval:	1
Static Water Level:	105.9	Temperature:	0
Yield:	2.5	Drawdown:	0
Hours Pumped:	10	Test Method:	Unknown
Quality of Construction Data:	Good	Quality of Lithologic Data:	Good
Remarks:	DRAW DOWN = NOT MEASURED	Addtl Remarks:	Not Reported
License #:	1995	Drilling Contractor:	LANG EXPLORATORY DRILLING
Contractor Address:	P.O. BOX 5279 ELKO, NV 89802-5279	Well Drilling Begun:	03-SEP-03
Source Agency:	NV003	Gravel Pack Bottom:	300
Gravel Pack Top:	172		

**A7
SSE
1/8 - 1/4 Mile
Higher**

NV WELLS NV7000000088863

Log #:	90758	Application #:	Not Reported
Notice of Intent:	51517	Waiver #:	R-16
Site Type:	New	Work Type:	New
Work Remarks:	Not Reported	Proposed Use:	Monitoring Well
Drill Method:	Reverse Rotary	Current Owner:	TRUCKEE MEADOWS WATER AUTHORITY
Parcel #:	008-382-02	Subdivision Name:	Not Reported
Completion Date:	15-SEP-03	Gravel Packed:	Y
Seal Depth:	100	Depth Drilled:	500
Depth to Bedrock:	0	Aquifer:	Not Reported

GEOCHECK® - PHYSICAL SETTING SOURCE MAP FINDINGS

Casing Depth:	480	Casing Diameter:	2.5
Casing Reduction:	0	Perforation From (ft):	330
Perforation To (ft):	480	Perforation Interval:	1
Static Water Level:	106.7	Temperature:	0
Yield:	50	Drawdown:	0
Hours Pumped:	1	Test Method:	Air Lift
Quality of Construction Data:	Good	Quality of Lithologic Data:	Good
Remarks:	Not Reported	Addtl Remarks:	Not Reported
License #:	1995	Drilling Contractor:	LANG EXPLORATORY DRILLING
Contractor Address:	P.O. BOX 5279 ELKO, NV 89802-5279		
Source Agency:	NV003	Well Drilling Begun:	06-SEP-03
Gravel Pack Top:	330	Gravel Pack Bottom:	480

**A8
SSE
1/8 - 1/4 Mile
Higher**

NV WELLS NV7000000065755

Log #:	67511	Application #:	Not Reported
Notice of Intent:	33536	Waiver #:	MO-1104
Site Type:	New	Work Type:	New
Work Remarks:	Not Reported	Proposed Use:	Monitoring Well
Drill Method:	Air Rotary	Current Owner:	UNOCAL CORP
Parcel #:	012-052-19	Subdivision Name:	Not Reported
Completion Date:	13-DEC-96	Gravel Packed:	Y
Seal Depth:	54	Depth Drilled:	75
Depth to Bedrock:	0	Aquifer:	Not Reported
Casing Depth:	75	Casing Diameter:	2
Casing Reduction:	0	Perforation From (ft):	55
Perforation To (ft):	75	Perforation Interval:	1
Static Water Level:	60	Temperature:	0
Yield:	0	Drawdown:	0
Hours Pumped:	0	Test Method:	Not Reported
Quality of Construction Data:	Good	Quality of Lithologic Data:	Good
Remarks:	Not Reported	Addtl Remarks:	Not Reported
License #:	1937	Drilling Contractor:	WESTERN STRATA EXPLORATION
Contractor Address:	1800 S RIVER RD W SACRAMENTO CA		
Source Agency:	NV003	Well Drilling Begun:	12-DEC-96
Gravel Pack Top:	54	Gravel Pack Bottom:	75

**A9
SSE
1/8 - 1/4 Mile
Higher**

NV WELLS NV7000000065754

Log #:	67510	Application #:	Not Reported
Notice of Intent:	33536	Waiver #:	MO-1104
Site Type:	New	Work Type:	New
Work Remarks:	Not Reported	Proposed Use:	Monitoring Well
Drill Method:	Air Rotary	Current Owner:	UNOCAL CORP
Parcel #:	012-052-19	Subdivision Name:	Not Reported
Completion Date:	11-DEC-96	Gravel Packed:	Y
Seal Depth:	56	Depth Drilled:	77
Depth to Bedrock:	0	Aquifer:	Not Reported
Casing Depth:	77	Casing Diameter:	2
Casing Reduction:	0	Perforation From (ft):	57
Perforation To (ft):	77	Perforation Interval:	1
Static Water Level:	64	Temperature:	0

GEOCHECK® - PHYSICAL SETTING SOURCE MAP FINDINGS

Yield:	0	Drawdown:	0
Hours Pumped:	0	Test Method:	Not Reported
Quality of Construction Data:	Good	Quality of Lithologic Data:	Good
Remarks:	Not Reported	Addtl Remarks:	Not Reported
License #:	1937	Drilling Contractor:	WESTERN STRATA EXPLORATION
Contractor Address:	1800 S RIVER RD W SACRAMENTO CA		
Source Agency:	NV003	Well Drilling Begun:	10-DEC-96
Gravel Pack Top:	56	Gravel Pack Bottom:	77

A10
SSE
1/8 - 1/4 Mile
Higher

NV WELLS NV7000000065751

Log #:	67507	Application #:	Not Reported
Notice of Intent:	33536	Waiver #:	MO-1104
Site Type:	New	Work Type:	New
Work Remarks:	Not Reported	Proposed Use:	Monitoring Well
Drill Method:	Air Rotary	Current Owner:	UNOCAL CORP
Parcel #:	012-052-19	Subdivision Name:	Not Reported
Completion Date:	05-DEC-96	Gravel Packed:	Y
Seal Depth:	44	Depth Drilled:	75
Depth to Bedrock:	0	Aquifer:	Not Reported
Casing Depth:	75	Casing Diameter:	2
Casing Reduction:	0	Perforation From (ft):	45
Perforation To (ft):	75	Perforation Interval:	1
Static Water Level:	61	Temperature:	0
Yield:	0	Drawdown:	0
Hours Pumped:	0	Test Method:	Not Reported
Quality of Construction Data:	Good	Quality of Lithologic Data:	Good
Remarks:	Not Reported	Addtl Remarks:	Not Reported
License #:	1937	Drilling Contractor:	WESTERN STRATA EXPLORATION
Contractor Address:	1800 S RIVER RD W SACRAMENTO CA		
Source Agency:	NV003	Well Drilling Begun:	04-DEC-96
Gravel Pack Top:	44	Gravel Pack Bottom:	75

A11
SSE
1/8 - 1/4 Mile
Higher

NV WELLS NV7000000065922

Log #:	67680	Application #:	Not Reported
Notice of Intent:	27466	Waiver #:	MO-1104
Site Type:	Existing	Work Type:	Plug or Abandonment
Work Remarks:	Not Reported	Proposed Use:	Monitoring Well
Drill Method:	Air Rotary	Current Owner:	UNOCAL BULK PLANT
Parcel #:	012-052-19	Subdivision Name:	Not Reported
Completion Date:	22-MAY-97	Gravel Packed:	N
Seal Depth:	75	Depth Drilled:	0
Depth to Bedrock:	0	Aquifer:	Not Reported
Casing Depth:	75	Casing Diameter:	2
Casing Reduction:	0	Perforation From (ft):	55
Perforation To (ft):	75	Perforation Interval:	1
Static Water Level:	60	Temperature:	0
Yield:	0	Drawdown:	0
Hours Pumped:	0	Test Method:	Not Reported
Quality of Construction Data:	Good	Quality of Lithologic Data:	Good
Remarks:	Not Reported	Addtl Remarks:	Not Reported

GEOCHECK® - PHYSICAL SETTING SOURCE MAP FINDINGS

License #:	1028	Drilling Contractor:	ANDRESEN EXPLORATION DRILLING
Contractor Address:	1635 BELFORD RD RENO NV 89509		
Source Agency:	NV003	Well Drilling Begun:	22-MAY-97
Gravel Pack Top:	0	Gravel Pack Bottom:	0

**A12
SSE
1/8 - 1/4 Mile
Higher**

NV WELLS NV700000065921

Log #:	67679	Application #:	Not Reported
Notice of Intent:	27466	Waiver #:	MO-1104
Site Type:	Existing	Work Type:	Plug or Abandonment
Work Remarks:	Not Reported	Proposed Use:	Monitoring Well
Drill Method:	Air Rotary	Current Owner:	UNOCAL BULK PLANT
Parcel #:	012-052-19	Subdivision Name:	Not Reported
Completion Date:	22-MAY-97	Gravel Packed:	N
Seal Depth:	75	Depth Drilled:	75
Depth to Bedrock:	0	Aquifer:	Not Reported
Casing Depth:	75	Casing Diameter:	2
Casing Reduction:	0	Perforation From (ft):	55
Perforation To (ft):	75	Perforation Interval:	1
Static Water Level:	60	Temperature:	0
Yield:	0	Drawdown:	0
Hours Pumped:	0	Test Method:	Not Reported
Quality of Construction Data:	Good	Quality of Lithologic Data:	Good
Remarks:	Not Reported	Addtl Remarks:	Not Reported
License #:	1028	Drilling Contractor:	ANDRESEN EXPLORATION DRILLING
Contractor Address:	1635 BELFORD RD RENO NV 89509		
Source Agency:	NV003	Well Drilling Begun:	22-MAY-97
Gravel Pack Top:	0	Gravel Pack Bottom:	0

**A13
SSE
1/8 - 1/4 Mile
Higher**

NV WELLS NV700000065920

Log #:	67678	Application #:	Not Reported
Notice of Intent:	27466	Waiver #:	MO-1104
Site Type:	Existing	Work Type:	Plug or Abandonment
Work Remarks:	Not Reported	Proposed Use:	Monitoring Well
Drill Method:	Air Rotary	Current Owner:	UNOCAL BULK PLANT
Parcel #:	012-052-19	Subdivision Name:	Not Reported
Completion Date:	22-MAY-97	Gravel Packed:	N
Seal Depth:	75	Depth Drilled:	75
Depth to Bedrock:	0	Aquifer:	Not Reported
Casing Depth:	75	Casing Diameter:	2
Casing Reduction:	0	Perforation From (ft):	45
Perforation To (ft):	75	Perforation Interval:	1
Static Water Level:	60	Temperature:	0
Yield:	0	Drawdown:	0
Hours Pumped:	0	Test Method:	Not Reported
Quality of Construction Data:	Good	Quality of Lithologic Data:	Good
Remarks:	Not Reported	Addtl Remarks:	Not Reported
License #:	1028	Drilling Contractor:	ANDRESEN EXPLORATION DRILLING
Contractor Address:	1635 BELFORD RD RENO NV 89509		
Source Agency:	NV003	Well Drilling Begun:	22-MAY-97
Gravel Pack Top:	0	Gravel Pack Bottom:	0

GEOCHECK® - PHYSICAL SETTING SOURCE MAP FINDINGS

Map ID
Direction
Distance
Elevation

Database EDR ID Number

14
NNW
1/8 - 1/4 Mile
Lower

NV WELLS NV700000083230

Log #:	85069	Application #:	Not Reported
Notice of Intent:	48052	Waiver #:	Not Reported
Site Type:	Existing	Work Type:	Plug or Abandonment
Work Remarks:	Not Reported	Proposed Use:	Monitoring Well
Drill Method:	Unknown		
Current Owner:	WASHOE COUNTY SCHOOL DISTRICT-TRANER MID SCHOOL		
Parcel #:	008-145-01	Subdivision Name:	Not Reported
Completion Date:	14-DEC-01	Gravel Packed:	N
Seal Depth:	41	Depth Drilled:	60
Depth to Bedrock:	0	Aquifer:	Not Reported
Casing Depth:	60	Casing Diameter:	2
Casing Reduction:	0	Perforation From (ft):	46
Perforation To (ft):	60	Perforation Interval:	1
Static Water Level:	0	Temperature:	0
Yield:	0	Drawdown:	0
Hours Pumped:	0	Test Method:	Not Reported
Quality of Construction Data:	Good	Quality of Lithologic Data:	Good
Remarks:	Not Reported	Addtl Remarks:	Not Reported
License #:	1719		
Drilling Contractor:	BRUCE MACKAY PUMP AND WELL SERVICE INC		
Contractor Address:	1600 MT ROSE HWY RENO NV 89511		
Source Agency:	NV003	Well Drilling Begun:	14-DEC-01
Gravel Pack Top:	0	Gravel Pack Bottom:	0

15
South
1/4 - 1/2 Mile
Lower

NV WELLS NV7000000031204

Log #:	32733	Application #:	V04886
Notice of Intent:	13941	Waiver #:	Not Reported
Site Type:	Existing	Work Type:	Recondition
Work Remarks:	Not Reported	Proposed Use:	Other-see remarks
Drill Method:	Air Rotary	Current Owner:	COLLUP, ROBERT
Parcel #:	08-254-04	Subdivision Name:	Not Reported
Completion Date:	21-DEC-89	Gravel Packed:	N
Seal Depth:	0	Depth Drilled:	235
Depth to Bedrock:	0	Aquifer:	Not Reported
Casing Depth:	0	Casing Diameter:	0
Casing Reduction:	0	Perforation From (ft):	160
Perforation To (ft):	235	Perforation Interval:	1
Static Water Level:	0	Temperature:	0
Yield:	0	Drawdown:	0
Hours Pumped:	0	Test Method:	Centrifugal Pump
Quality of Construction Data:	Good	Quality of Lithologic Data:	Good
Remarks:	Not Reported	Addtl Remarks:	Not Reported
License #:	1511	Drilling Contractor:	AQUA DRILLING & WELL SERVICE
Contractor Address:	625 SPICE ISL DR STE L SPARKS		
Source Agency:	NV003	Well Drilling Begun:	Not Reported
Gravel Pack Top:	0	Gravel Pack Bottom:	0

GEOCHECK® - PHYSICAL SETTING SOURCE MAP FINDINGS

Map ID
Direction
Distance
Elevation

Database EDR ID Number

B16
ENE
1/4 - 1/2 Mile
Higher

NV WELLS NV7000000042166

Log #:	43746	Application #:	Not Reported
Notice of Intent:	Not Reported	Waiver #:	Not Reported
Site Type:	Existing	Work Type:	Plug or Abandonment
Work Remarks:	Not Reported	Proposed Use:	Monitoring Well
Drill Method:	Unknown	Current Owner:	SIERRA STAGE LINES
Parcel #:	Not Reported	Subdivision Name:	Not Reported
Completion Date:	01-SEP-93	Gravel Packed:	Not Reported
Seal Depth:	0	Depth Drilled:	0
Depth to Bedrock:	0	Aquifer:	Not Reported
Casing Depth:	0	Casing Diameter:	0
Casing Reduction:	0	Perforation From (ft):	0
Perforation To (ft):	0	Perforation Interval:	0
Static Water Level:	0	Temperature:	0
Yield:	0	Drawdown:	0
Hours Pumped:	0	Test Method:	Not Reported
Quality of Construction Data:	Fair	Quality of Lithologic Data:	Fair
Remarks:	Not Reported	Addtl Remarks:	WAIVER NO=MO493
License #:	0	Drilling Contractor:	ANDRESEN EXPLORATION DRILLING
Contractor Address:	1635 BELFORD RD RENO NV 89509		
Source Agency:	NV003	Well Drilling Begun:	Not Reported
Gravel Pack Top:	0	Gravel Pack Bottom:	0

B17
ENE
1/4 - 1/2 Mile
Higher

NV WELLS NV7000000036497

Log #:	38063	Application #:	Not Reported
Notice of Intent:	16681	Waiver #:	Not Reported
Site Type:	New	Work Type:	New
Work Remarks:	Not Reported	Proposed Use:	Monitoring Well
Drill Method:	Air Rotary	Current Owner:	FAIR, RODNEY
Parcel #:	Not Reported	Subdivision Name:	Not Reported
Completion Date:	23-JAN-92	Gravel Packed:	Y
Seal Depth:	40	Depth Drilled:	54
Depth to Bedrock:	0	Aquifer:	Not Reported
Casing Depth:	54	Casing Diameter:	2
Casing Reduction:	0	Perforation From (ft):	44
Perforation To (ft):	54	Perforation Interval:	1
Static Water Level:	0	Temperature:	0
Yield:	0	Drawdown:	0
Hours Pumped:	0	Test Method:	Not Reported
Quality of Construction Data:	Fair	Quality of Lithologic Data:	Fair
Remarks:	WAIVER NO=MO493 PROP USE=MONITOR		
Addtl Remarks:	Not Reported	License #:	1028
Drilling Contractor:	HARLAN D ANDRESEN	Contractor Address:	1635 BELFORD RD RENO NV 89509
Source Agency:	NV003	Well Drilling Begun:	Not Reported
Gravel Pack Top:	0	Gravel Pack Bottom:	0

GEOCHECK® - PHYSICAL SETTING SOURCE MAP FINDINGS

Map ID
Direction
Distance
Elevation

Database EDR ID Number

B18
ENE
1/4 - 1/2 Mile
Higher

NV WELLS NV7000000042167

Log #:	43747	Application #:	Not Reported
Notice of Intent:	Not Reported	Waiver #:	Not Reported
Site Type:	Existing	Work Type:	Plug or Abandonment
Work Remarks:	Not Reported	Proposed Use:	Monitoring Well
Drill Method:	Other-see remarks	Current Owner:	SIERRA STAGE LINES
Parcel #:	Not Reported	Subdivision Name:	Not Reported
Completion Date:	01-SEP-93	Gravel Packed:	Not Reported
Seal Depth:	0	Depth Drilled:	0
Depth to Bedrock:	0	Aquifer:	Not Reported
Casing Depth:	0	Casing Diameter:	0
Casing Reduction:	0	Perforation From (ft):	0
Perforation To (ft):	0	Perforation Interval:	0
Static Water Level:	0	Temperature:	0
Yield:	0	Drawdown:	0
Hours Pumped:	0	Test Method:	Not Reported
Quality of Construction Data:	Fair	Quality of Lithologic Data:	Fair
Remarks:	Not Reported	Addtl Remarks:	WAIVER NO=MO493
License #:	0	Drilling Contractor:	ANDRESEN EXPLORATION DRILLING
Contractor Address:	1635 BELFORD RD RENO NV 89509		
Source Agency:	NV003	Well Drilling Begun:	Not Reported
Gravel Pack Top:	0	Gravel Pack Bottom:	0

B19
ENE
1/4 - 1/2 Mile
Higher

NV WELLS NV7000000047109

Log #:	48716	Application #:	Not Reported
Notice of Intent:	21157	Waiver #:	MO-493
Site Type:	Existing	Work Type:	Plug or Abandonment
Work Remarks:	Not Reported	Proposed Use:	Monitoring Well
Drill Method:	Hydraulic Rotary-Mud	Current Owner:	FAIR, RODNEY
Parcel #:	Not Reported	Subdivision Name:	Not Reported
Completion Date:	26-AUG-93	Gravel Packed:	Y
Seal Depth:	42	Depth Drilled:	54
Depth to Bedrock:	0	Aquifer:	Not Reported
Casing Depth:	54	Casing Diameter:	2
Casing Reduction:	0	Perforation From (ft):	44
Perforation To (ft):	54	Perforation Interval:	1
Static Water Level:	0	Temperature:	0
Yield:	0	Drawdown:	0
Hours Pumped:	0	Test Method:	Not Reported
Quality of Construction Data:	Good	Quality of Lithologic Data:	Good
Remarks:	Not Reported	Addtl Remarks:	Not Reported
License #:	1667	Drilling Contractor:	ANDRESEN EXPLORATION DRILLING
Contractor Address:	1635 BELFORD RD RENO NV 89509		
Source Agency:	NV003	Well Drilling Begun:	26-AUG-93
Gravel Pack Top:	42	Gravel Pack Bottom:	54

GEOCHECK® - PHYSICAL SETTING SOURCE MAP FINDINGS

Map ID
Direction
Distance
Elevation

Database EDR ID Number

B20
ENE
1/4 - 1/2 Mile
Higher

NV WELLS NV7000000047108

Log #:	48715	Application #:	Not Reported
Notice of Intent:	21157	Waiver #:	MO-495
Site Type:	Existing	Work Type:	Plug or Abandonment
Work Remarks:	Not Reported	Proposed Use:	Monitoring Well
Drill Method:	Air Rotary	Current Owner:	FAIR, RODNEY
Parcel #:	Not Reported	Subdivision Name:	Not Reported
Completion Date:	26-AUG-93	Gravel Packed:	Y
Seal Depth:	40	Depth Drilled:	52
Depth to Bedrock:	0	Aquifer:	Not Reported
Casing Depth:	52	Casing Diameter:	2
Casing Reduction:	0	Perforation From (ft):	42
Perforation To (ft):	52	Perforation Interval:	1
Static Water Level:	48	Temperature:	0
Yield:	0	Drawdown:	0
Hours Pumped:	0	Test Method:	Not Reported
Quality of Construction Data:	Good	Quality of Lithologic Data:	Good
Remarks:	Not Reported	Addtl Remarks:	Not Reported
License #:	1667	Drilling Contractor:	ANDRESEN EXPLORATION DRILLING
Contractor Address:	1635 BELFORD RD RENO NV 89509		
Source Agency:	NV003	Well Drilling Begun:	26-AUG-93
Gravel Pack Top:	40	Gravel Pack Bottom:	52

C21
ESE
1/4 - 1/2 Mile
Higher

NV WELLS NV7000000120453

Log #:	122432	Application #:	Not Reported
Notice of Intent:	72254	Waiver #:	Not Reported
Site Type:	Existing	Work Type:	Plug or Abandonment
Work Remarks:	PLUGS WELL LOG 48721	Proposed Use:	Monitoring Well
Drill Method:	Other-see remarks	Current Owner:	ALLIED WASHOE
Parcel #:	008-228-01	Subdivision Name:	Not Reported
Completion Date:	28-APR-15	Gravel Packed:	N
Seal Depth:	60	Depth Drilled:	60
Depth to Bedrock:	0	Aquifer:	Not Reported
Casing Depth:	60	Casing Diameter:	4
Casing Reduction:	0	Perforation From (ft):	40
Perforation To (ft):	60	Perforation Interval:	1
Static Water Level:	55	Temperature:	0
Yield:	0	Drawdown:	0
Hours Pumped:	0	Test Method:	Not Reported
Quality of Construction Data:	Good	Quality of Lithologic Data:	Good
Remarks:	Not Reported	Addtl Remarks:	Not Reported
License #:	2412	Drilling Contractor:	HAZ-TECH DRILLING INC
Contractor Address:	P O BOX 940 MERIDIAN, ID 83680		
Source Agency:	NV003	Well Drilling Begun:	28-APR-15
Gravel Pack Top:	0	Gravel Pack Bottom:	0

GEOCHECK® - PHYSICAL SETTING SOURCE MAP FINDINGS

Map ID
Direction
Distance
Elevation

Database EDR ID Number

C22
ESE
1/4 - 1/2 Mile
Higher

NV WELLS NV7000000120480

Log #:	122459	Application #:	Not Reported
Notice of Intent:	72253	Waiver #:	Not Reported
Site Type:	Existing	Work Type:	Plug or Abandonment
Work Remarks:	PLUGS WELL LOG 48509	Proposed Use:	Monitoring Well
Drill Method:	Other-see remarks	Current Owner:	ALLIED WASHOE
Parcel #:	008-228-01	Subdivision Name:	Not Reported
Completion Date:	29-APR-15	Gravel Packed:	N
Seal Depth:	80	Depth Drilled:	80
Depth to Bedrock:	0	Aquifer:	Not Reported
Casing Depth:	80	Casing Diameter:	2
Casing Reduction:	0	Perforation From (ft):	75
Perforation To (ft):	80	Perforation Interval:	1
Static Water Level:	55	Temperature:	0
Yield:	0	Drawdown:	0
Hours Pumped:	0	Test Method:	Not Reported
Quality of Construction Data:	Good	Quality of Lithologic Data:	Good
Remarks:	Not Reported	Addtl Remarks:	Not Reported
License #:	2412	Drilling Contractor:	HAZ-TECH DRILLING INC
Contractor Address:	P O BOX 940 MERIDIAN, ID 83680	Well Drilling Begun:	29-APR-15
Source Agency:	NV003	Gravel Pack Bottom:	0
Gravel Pack Top:	0		

C23
ESE
1/4 - 1/2 Mile
Higher

NV WELLS NV7000000120473

Log #:	122452	Application #:	Not Reported
Notice of Intent:	72253	Waiver #:	Not Reported
Site Type:	Existing	Work Type:	Plug or Abandonment
Work Remarks:	PLUGS UNKNOWN WELL LOG	Proposed Use:	Monitoring Well
Drill Method:	Other-see remarks	Current Owner:	ALLIED WASHOE
Parcel #:	008-228-01	Subdivision Name:	Not Reported
Completion Date:	28-APR-15	Gravel Packed:	N
Seal Depth:	77	Depth Drilled:	77
Depth to Bedrock:	0	Aquifer:	Not Reported
Casing Depth:	77	Casing Diameter:	4
Casing Reduction:	0	Perforation From (ft):	27
Perforation To (ft):	77	Perforation Interval:	1
Static Water Level:	55	Temperature:	0
Yield:	0	Drawdown:	0
Hours Pumped:	0	Test Method:	Not Reported
Quality of Construction Data:	Good	Quality of Lithologic Data:	Good
Remarks:	Not Reported	Addtl Remarks:	Not Reported
License #:	2412	Drilling Contractor:	HAZ-TECH DRILLING INC
Contractor Address:	P O BOX 940 MERIDIAN, ID 83680	Well Drilling Begun:	28-APR-15
Source Agency:	NV003	Gravel Pack Bottom:	0
Gravel Pack Top:	0		

GEOCHECK® - PHYSICAL SETTING SOURCE MAP FINDINGS

Map ID
Direction
Distance
Elevation

Database EDR ID Number

C24
ESE
1/4 - 1/2 Mile
Higher

NV WELLS NV7000000120463

Log #:	122442	Application #:	Not Reported
Notice of Intent:	72253	Waiver #:	Not Reported
Site Type:	Existing	Work Type:	Plug or Abandonment
Work Remarks:	PLUGS WELL LOG 99355	Proposed Use:	Monitoring Well
Drill Method:	Other-see remarks	Current Owner:	ALLIED WASHOE
Parcel #:	008-228-01	Subdivision Name:	Not Reported
Completion Date:	28-APR-15	Gravel Packed:	N
Seal Depth:	70	Depth Drilled:	70
Depth to Bedrock:	0	Aquifer:	Not Reported
Casing Depth:	70	Casing Diameter:	2
Casing Reduction:	0	Perforation From (ft):	65
Perforation To (ft):	70	Perforation Interval:	1
Static Water Level:	55	Temperature:	0
Yield:	0	Drawdown:	0
Hours Pumped:	0	Test Method:	Not Reported
Quality of Construction Data:	Good	Quality of Lithologic Data:	Good
Remarks:	Not Reported	Addtl Remarks:	Not Reported
License #:	2412	Drilling Contractor:	HAZ-TECH DRILLING INC
Contractor Address:	P O BOX 940 MERIDIAN, ID 83680	Well Drilling Begun:	28-APR-15
Source Agency:	NV003	Gravel Pack Bottom:	0
Gravel Pack Top:	0		

C25
ESE
1/4 - 1/2 Mile
Higher

NV WELLS NV7000000111658

Log #:	113626	Application #:	Not Reported
Notice of Intent:	64998	Waiver #:	Not Reported
Site Type:	New	Work Type:	New
Work Remarks:	CATHODIC PROTECTION WELL	Proposed Use:	Other-see remarks
Drill Method:	Air Rotary	Current Owner:	COVRPRO
Parcel #:	012-293-04	Subdivision Name:	Not Reported
Completion Date:	16-MAR-11	Gravel Packed:	N
Seal Depth:	0	Depth Drilled:	30
Depth to Bedrock:	0	Aquifer:	Not Reported
Casing Depth:	30	Casing Diameter:	8
Casing Reduction:	0	Perforation From (ft):	0
Perforation To (ft):	0	Perforation Interval:	1
Static Water Level:	0	Temperature:	0
Yield:	0	Drawdown:	0
Hours Pumped:	0	Test Method:	Not Reported
Quality of Construction Data:	Good	Quality of Lithologic Data:	Good
Remarks:	Not Reported	Addtl Remarks:	Not Reported
License #:	2121	Drilling Contractor:	MCKAY DRILLING INC
Contractor Address:	2290 PIONEER DR RENO NV 89509	Well Drilling Begun:	16-MAR-11
Source Agency:	NV003	Gravel Pack Bottom:	0
Gravel Pack Top:	0		

GEOCHECK® - PHYSICAL SETTING SOURCE MAP FINDINGS

Map ID
Direction
Distance
Elevation

Database EDR ID Number

C26
ESE
1/4 - 1/2 Mile
Higher

NV WELLS NV7000000120467

Log #:	122446	Application #:	Not Reported
Notice of Intent:	72253	Waiver #:	Not Reported
Site Type:	Existing	Work Type:	Plug or Abandonment
Work Remarks:	PLUGS WELL LOG 44097	Proposed Use:	Monitoring Well
Drill Method:	Other-see remarks	Current Owner:	ALLIED WASHOE
Parcel #:	008-228-01	Subdivision Name:	Not Reported
Completion Date:	28-APR-15	Gravel Packed:	N
Seal Depth:	85	Depth Drilled:	85
Depth to Bedrock:	0	Aquifer:	Not Reported
Casing Depth:	85	Casing Diameter:	2
Casing Reduction:	0	Perforation From (ft):	45
Perforation To (ft):	85	Perforation Interval:	1
Static Water Level:	55	Temperature:	0
Yield:	0	Drawdown:	0
Hours Pumped:	0	Test Method:	Not Reported
Quality of Construction Data:	Good	Quality of Lithologic Data:	Good
Remarks:	Not Reported	Addtl Remarks:	Not Reported
License #:	2412	Drilling Contractor:	HAZ-TECH DRILLING INC
Contractor Address:	P O BOX 940 MERIDIAN, ID 83680		
Source Agency:	NV003	Well Drilling Begun:	28-APR-15
Gravel Pack Top:	0	Gravel Pack Bottom:	0

C27
ESE
1/4 - 1/2 Mile
Higher

NV WELLS NV7000000120461

Log #:	122440	Application #:	Not Reported
Notice of Intent:	72253	Waiver #:	Not Reported
Site Type:	Existing	Work Type:	Plug or Abandonment
Work Remarks:	PLUGS WELL LOG 99356	Proposed Use:	Monitoring Well
Drill Method:	Other-see remarks	Current Owner:	ALLIED WASHOE
Parcel #:	008-228-01	Subdivision Name:	Not Reported
Completion Date:	28-APR-15	Gravel Packed:	N
Seal Depth:	70	Depth Drilled:	70
Depth to Bedrock:	0	Aquifer:	Not Reported
Casing Depth:	70	Casing Diameter:	2
Casing Reduction:	0	Perforation From (ft):	65
Perforation To (ft):	70	Perforation Interval:	1
Static Water Level:	55	Temperature:	0
Yield:	0	Drawdown:	0
Hours Pumped:	0	Test Method:	Not Reported
Quality of Construction Data:	Good	Quality of Lithologic Data:	Good
Remarks:	Not Reported	Addtl Remarks:	Not Reported
License #:	2412	Drilling Contractor:	HAZ-TECH DRILLING INC
Contractor Address:	P O BOX 940 MERIDIAN, ID 83680		
Source Agency:	NV003	Well Drilling Begun:	28-APR-15
Gravel Pack Top:	0	Gravel Pack Bottom:	0

GEOCHECK® - PHYSICAL SETTING SOURCE MAP FINDINGS

Map ID
Direction
Distance
Elevation

Database EDR ID Number

C28
ESE
1/4 - 1/2 Mile
Higher

NV WELLS NV7000000120484

Log #:	122463	Application #:	Not Reported
Notice of Intent:	72253	Waiver #:	Not Reported
Site Type:	Existing	Work Type:	Plug or Abandonment
Work Remarks:	PLUGS WELL LOG 48720	Proposed Use:	Monitoring Well
Drill Method:	Other-see remarks	Current Owner:	ALLIED WASHOE
Parcel #:	008-228-01	Subdivision Name:	Not Reported
Completion Date:	29-APR-15	Gravel Packed:	N
Seal Depth:	60	Depth Drilled:	60
Depth to Bedrock:	0	Aquifer:	Not Reported
Casing Depth:	60	Casing Diameter:	4
Casing Reduction:	0	Perforation From (ft):	39
Perforation To (ft):	58	Perforation Interval:	1
Static Water Level:	55	Temperature:	0
Yield:	0	Drawdown:	0
Hours Pumped:	0	Test Method:	Not Reported
Quality of Construction Data:	Good	Quality of Lithologic Data:	Good
Remarks:	Not Reported	Addtl Remarks:	Not Reported
License #:	2412	Drilling Contractor:	HAZ-TECH DRILLING INC
Contractor Address:	P O BOX 940 MERIDIAN, ID 83680		
Source Agency:	NV003	Well Drilling Begun:	29-APR-15
Gravel Pack Top:	0	Gravel Pack Bottom:	0

C29
ESE
1/4 - 1/2 Mile
Higher

NV WELLS NV7000000120485

Log #:	122464	Application #:	Not Reported
Notice of Intent:	72253	Waiver #:	Not Reported
Site Type:	Existing	Work Type:	Plug or Abandonment
Work Remarks:	PLUGS WELL LOG 48722	Proposed Use:	Monitoring Well
Drill Method:	Other-see remarks	Current Owner:	ALLIED WASHOE
Parcel #:	008-228-01	Subdivision Name:	Not Reported
Completion Date:	29-APR-15	Gravel Packed:	N
Seal Depth:	60	Depth Drilled:	60
Depth to Bedrock:	0	Aquifer:	Not Reported
Casing Depth:	60	Casing Diameter:	4
Casing Reduction:	0	Perforation From (ft):	10
Perforation To (ft):	58	Perforation Interval:	1
Static Water Level:	55	Temperature:	0
Yield:	0	Drawdown:	0
Hours Pumped:	0	Test Method:	Not Reported
Quality of Construction Data:	Good	Quality of Lithologic Data:	Good
Remarks:	Not Reported	Addtl Remarks:	Not Reported
License #:	2412	Drilling Contractor:	HAZ-TECH DRILLING INC
Contractor Address:	P O BOX 940 MERIDIAN, ID 83680		
Source Agency:	NV003	Well Drilling Begun:	29-APR-15
Gravel Pack Top:	0	Gravel Pack Bottom:	0

GEOCHECK® - PHYSICAL SETTING SOURCE MAP FINDINGS

Map ID
Direction
Distance
Elevation

Database EDR ID Number

C30
ESE
1/4 - 1/2 Mile
Higher

NV WELLS NV7000000120457

Log #:	122436	Application #:	Not Reported
Notice of Intent:	72253	Waiver #:	Not Reported
Site Type:	Existing	Work Type:	Plug or Abandonment
Work Remarks:	PLUGS UNKNOWN WELL LOG	Proposed Use:	Monitoring Well
Drill Method:	Other-see remarks	Current Owner:	ALLIED WASHOE
Parcel #:	008-228-01	Subdivision Name:	Not Reported
Completion Date:	28-APR-15	Gravel Packed:	N
Seal Depth:	70	Depth Drilled:	70
Depth to Bedrock:	0	Aquifer:	Not Reported
Casing Depth:	70	Casing Diameter:	2
Casing Reduction:	0	Perforation From (ft):	65
Perforation To (ft):	70	Perforation Interval:	1
Static Water Level:	55	Temperature:	0
Yield:	0	Drawdown:	0
Hours Pumped:	0	Test Method:	Not Reported
Quality of Construction Data:	Good	Quality of Lithologic Data:	Good
Remarks:	Not Reported	Addtl Remarks:	Not Reported
License #:	2412	Drilling Contractor:	HAZ-TECH DRILLING INC
Contractor Address:	P O BOX 940 MERIDIAN, ID 83680		
Source Agency:	NV003	Well Drilling Begun:	28-APR-15
Gravel Pack Top:	0	Gravel Pack Bottom:	0

C31
ESE
1/4 - 1/2 Mile
Higher

NV WELLS NV7000000120462

Log #:	122441	Application #:	Not Reported
Notice of Intent:	72253	Waiver #:	Not Reported
Site Type:	Existing	Work Type:	Plug or Abandonment
Work Remarks:	PLUGS WELL LOG 99354	Proposed Use:	Monitoring Well
Drill Method:	Other-see remarks	Current Owner:	ALLIED WASHOE
Parcel #:	008-228-01	Subdivision Name:	Not Reported
Completion Date:	28-APR-15	Gravel Packed:	N
Seal Depth:	70	Depth Drilled:	70
Depth to Bedrock:	0	Aquifer:	Not Reported
Casing Depth:	70	Casing Diameter:	2
Casing Reduction:	0	Perforation From (ft):	65
Perforation To (ft):	70	Perforation Interval:	1
Static Water Level:	55	Temperature:	0
Yield:	0	Drawdown:	0
Hours Pumped:	0	Test Method:	Not Reported
Quality of Construction Data:	Good	Quality of Lithologic Data:	Good
Remarks:	Not Reported	Addtl Remarks:	Not Reported
License #:	2412	Drilling Contractor:	HAZ-TECH DRILLING INC
Contractor Address:	P O BOX 940 MERIDIAN, ID 83680		
Source Agency:	NV003	Well Drilling Begun:	28-APR-15
Gravel Pack Top:	0	Gravel Pack Bottom:	0

GEOCHECK® - PHYSICAL SETTING SOURCE MAP FINDINGS

Map ID
Direction
Distance
Elevation

Database EDR ID Number

C32
ESE
1/4 - 1/2 Mile
Higher

NV WELLS NV7000000120487

Log #:	122466	Application #:	Not Reported
Notice of Intent:	72253	Waiver #:	Not Reported
Site Type:	Existing	Work Type:	Plug or Abandonment
Work Remarks:	PLUGS WELL LOG 99353	Proposed Use:	Monitoring Well
Drill Method:	Other-see remarks	Current Owner:	ALLIED WASHOE
Parcel #:	008-228-01	Subdivision Name:	Not Reported
Completion Date:	29-APR-15	Gravel Packed:	N
Seal Depth:	70	Depth Drilled:	70
Depth to Bedrock:	0	Aquifer:	Not Reported
Casing Depth:	70	Casing Diameter:	4
Casing Reduction:	0	Perforation From (ft):	45
Perforation To (ft):	70	Perforation Interval:	1
Static Water Level:	55	Temperature:	0
Yield:	0	Drawdown:	0
Hours Pumped:	0	Test Method:	Not Reported
Quality of Construction Data:	Good	Quality of Lithologic Data:	Good
Remarks:	Not Reported	Addtl Remarks:	Not Reported
License #:	2412	Drilling Contractor:	HAZ-TECH DRILLING INC
Contractor Address:	P O BOX 940 MERIDIAN, ID 83680		
Source Agency:	NV003	Well Drilling Begun:	29-APR-15
Gravel Pack Top:	0	Gravel Pack Bottom:	0

C33
ESE
1/4 - 1/2 Mile
Higher

NV WELLS NV7000000120472

Log #:	122451	Application #:	Not Reported
Notice of Intent:	72253	Waiver #:	Not Reported
Site Type:	Existing	Work Type:	Plug or Abandonment
Work Remarks:	PLUGS UNKNOWN WELL LOG	Proposed Use:	Monitoring Well
Drill Method:	Other-see remarks	Current Owner:	ALLIED WASHOE
Parcel #:	008-228-01	Subdivision Name:	Not Reported
Completion Date:	28-APR-15	Gravel Packed:	N
Seal Depth:	78	Depth Drilled:	78
Depth to Bedrock:	0	Aquifer:	Not Reported
Casing Depth:	78	Casing Diameter:	4
Casing Reduction:	0	Perforation From (ft):	28
Perforation To (ft):	78	Perforation Interval:	1
Static Water Level:	55	Temperature:	0
Yield:	0	Drawdown:	0
Hours Pumped:	0	Test Method:	Not Reported
Quality of Construction Data:	Good	Quality of Lithologic Data:	Good
Remarks:	Not Reported	Addtl Remarks:	Not Reported
License #:	2412	Drilling Contractor:	HAZ-TECH DRILLING INC
Contractor Address:	P O BOX 940 MERIDIAN, ID 83680		
Source Agency:	NV003	Well Drilling Begun:	28-APR-15
Gravel Pack Top:	0	Gravel Pack Bottom:	0

GEOCHECK® - PHYSICAL SETTING SOURCE MAP FINDINGS

Map ID
Direction
Distance
Elevation

Database EDR ID Number

C34
ESE
1/4 - 1/2 Mile
Higher

NV WELLS NV7000000120470

Log #:	122449	Application #:	Not Reported
Notice of Intent:	72253	Waiver #:	Not Reported
Site Type:	Existing	Work Type:	Plug or Abandonment
Work Remarks:	PLUGS UNKNOWN WELL LOG	Proposed Use:	Monitoring Well
Drill Method:	Other-see remarks	Current Owner:	ALLIED WASHOE
Parcel #:	008-228-01	Subdivision Name:	Not Reported
Completion Date:	28-APR-15	Gravel Packed:	N
Seal Depth:	80	Depth Drilled:	80
Depth to Bedrock:	0	Aquifer:	Not Reported
Casing Depth:	80	Casing Diameter:	4
Casing Reduction:	0	Perforation From (ft):	45
Perforation To (ft):	80	Perforation Interval:	1
Static Water Level:	55	Temperature:	0
Yield:	0	Drawdown:	0
Hours Pumped:	0	Test Method:	Not Reported
Quality of Construction Data:	Good	Quality of Lithologic Data:	Good
Remarks:	Not Reported	Addtl Remarks:	Not Reported
License #:	2412	Drilling Contractor:	HAZ-TECH DRILLING INC
Contractor Address:	P O BOX 940 MERIDIAN, ID 83680		
Source Agency:	NV003	Well Drilling Begun:	28-APR-15
Gravel Pack Top:	0	Gravel Pack Bottom:	0

35
NE
1/4 - 1/2 Mile
Lower

NV WELLS NV7000000038697

Log #:	40266	Application #:	Not Reported
Notice of Intent:	21652	Waiver #:	Not Reported
Site Type:	Existing	Work Type:	Plug or Abandonment
Work Remarks:	Not Reported	Proposed Use:	Monitoring Well
Drill Method:	Other-see remarks	Current Owner:	MODEL DAIRY
Parcel #:	Not Reported	Subdivision Name:	Not Reported
Completion Date:	06-OCT-92	Gravel Packed:	Not Reported
Seal Depth:	0	Depth Drilled:	75
Depth to Bedrock:	0	Aquifer:	Not Reported
Casing Depth:	0	Casing Diameter:	0
Casing Reduction:	0	Perforation From (ft):	0
Perforation To (ft):	0	Perforation Interval:	0
Static Water Level:	65	Temperature:	0
Yield:	0	Drawdown:	0
Hours Pumped:	0	Test Method:	Not Reported
Quality of Construction Data:	Fair	Quality of Lithologic Data:	Fair
Remarks:	WAIVER NO=MO492	Addtl Remarks:	Not Reported
License #:	908	Drilling Contractor:	WAYNE DRILLING INC
Contractor Address:	P O BOX 12370 RENO NV 89510		
Source Agency:	NV003	Well Drilling Begun:	Not Reported
Gravel Pack Top:	0	Gravel Pack Bottom:	0

GEOCHECK® - PHYSICAL SETTING SOURCE MAP FINDINGS

Map ID
Direction
Distance
Elevation

Database EDR ID Number

C36
ESE
1/4 - 1/2 Mile
Higher

NV WELLS NV7000000120486

Log #:	122465	Application #:	Not Reported
Notice of Intent:	72253	Waiver #:	Not Reported
Site Type:	Existing	Work Type:	Plug or Abandonment
Work Remarks:	PLUGS UNKNOWN WELL LOG	Proposed Use:	Monitoring Well
Drill Method:	Other-see remarks	Current Owner:	ALLIED WASHOE
Parcel #:	008-228-01	Subdivision Name:	Not Reported
Completion Date:	29-APR-15	Gravel Packed:	N
Seal Depth:	70	Depth Drilled:	70
Depth to Bedrock:	0	Aquifer:	Not Reported
Casing Depth:	70	Casing Diameter:	4
Casing Reduction:	0	Perforation From (ft):	45
Perforation To (ft):	70	Perforation Interval:	1
Static Water Level:	55	Temperature:	0
Yield:	0	Drawdown:	0
Hours Pumped:	0	Test Method:	Not Reported
Quality of Construction Data:	Good	Quality of Lithologic Data:	Good
Remarks:	Not Reported	Addtl Remarks:	Not Reported
License #:	2412	Drilling Contractor:	HAZ-TECH DRILLING INC
Contractor Address:	P O BOX 940 MERIDIAN, ID 83680		
Source Agency:	NV003	Well Drilling Begun:	29-APR-15
Gravel Pack Top:	0	Gravel Pack Bottom:	0

C37
ESE
1/4 - 1/2 Mile
Higher

NV WELLS NV7000000120483

Log #:	122462	Application #:	Not Reported
Notice of Intent:	72253	Waiver #:	Not Reported
Site Type:	Existing	Work Type:	Plug or Abandonment
Work Remarks:	PLUGS WELL LOG 48719	Proposed Use:	Monitoring Well
Drill Method:	Other-see remarks	Current Owner:	ALLIED WASHOE
Parcel #:	008-228-01	Subdivision Name:	Not Reported
Completion Date:	29-APR-15	Gravel Packed:	N
Seal Depth:	60	Depth Drilled:	60
Depth to Bedrock:	0	Aquifer:	Not Reported
Casing Depth:	60	Casing Diameter:	4
Casing Reduction:	0	Perforation From (ft):	38
Perforation To (ft):	58	Perforation Interval:	1
Static Water Level:	55	Temperature:	0
Yield:	0	Drawdown:	0
Hours Pumped:	0	Test Method:	Not Reported
Quality of Construction Data:	Good	Quality of Lithologic Data:	Good
Remarks:	Not Reported	Addtl Remarks:	Not Reported
License #:	2412	Drilling Contractor:	HAZ-TECH DRILLING INC
Contractor Address:	P O BOX 940 MERIDIAN, ID 83680		
Source Agency:	NV003	Well Drilling Begun:	29-APR-15
Gravel Pack Top:	0	Gravel Pack Bottom:	0

GEOCHECK® - PHYSICAL SETTING SOURCE MAP FINDINGS

Map ID
Direction
Distance
Elevation

Database EDR ID Number

38
WNW
1/4 - 1/2 Mile
Higher

NV WELLS NV700000081974

Log #:	83811	Application #:	Not Reported
Notice of Intent:	40595	Waiver #:	Not Reported
Site Type:	New	Work Type:	New
Work Remarks:	DRILLING METHOD=SONIC	Proposed Use:	Monitoring Well
Drill Method:	Other-see remarks	Current Owner:	WASHOE COUNTY
Parcel #:	Not Reported	Subdivision Name:	Not Reported
Completion Date:	21-MAR-01	Gravel Packed:	Y
Seal Depth:	17	Depth Drilled:	46
Depth to Bedrock:	0	Aquifer:	Not Reported
Casing Depth:	45	Casing Diameter:	2
Casing Reduction:	0	Perforation From (ft):	25
Perforation To (ft):	45	Perforation Interval:	1
Static Water Level:	30	Temperature:	0
Yield:	0	Drawdown:	0
Hours Pumped:	0	Test Method:	Not Reported
Quality of Construction Data:	Good	Quality of Lithologic Data:	Good
Remarks:	Not Reported	Addtl Remarks:	Not Reported
License #:	2168	Drilling Contractor:	LANG EXPLORATORY DRILLING
Contractor Address:	P O BOX 1000 DAYTON NV 89403	Well Drilling Begun:	21-MAR-01
Source Agency:	NV003	Gravel Pack Bottom:	45
Gravel Pack Top:	20		

C39
ESE
1/4 - 1/2 Mile
Higher

NV WELLS NV7000000120459

Log #:	122438	Application #:	Not Reported
Notice of Intent:	72253	Waiver #:	Not Reported
Site Type:	Existing	Work Type:	Plug or Abandonment
Work Remarks:	PLUGS WELL LOG 99357	Proposed Use:	Monitoring Well
Drill Method:	Other-see remarks	Current Owner:	ALLIED WASHOE
Parcel #:	008-228-01	Subdivision Name:	Not Reported
Completion Date:	28-APR-15	Gravel Packed:	N
Seal Depth:	70	Depth Drilled:	70
Depth to Bedrock:	0	Aquifer:	Not Reported
Casing Depth:	70	Casing Diameter:	2
Casing Reduction:	0	Perforation From (ft):	65
Perforation To (ft):	70	Perforation Interval:	1
Static Water Level:	55	Temperature:	0
Yield:	0	Drawdown:	0
Hours Pumped:	0	Test Method:	Not Reported
Quality of Construction Data:	Good	Quality of Lithologic Data:	Good
Remarks:	Not Reported	Addtl Remarks:	Not Reported
License #:	2412	Drilling Contractor:	HAZ-TECH DRILLING INC
Contractor Address:	P O BOX 940 MERIDIAN, ID 83680	Well Drilling Begun:	28-APR-15
Source Agency:	NV003	Gravel Pack Bottom:	0
Gravel Pack Top:	0		

GEOCHECK® - PHYSICAL SETTING SOURCE MAP FINDINGS

Map ID
Direction
Distance
Elevation

Database EDR ID Number

C40
ESE
1/4 - 1/2 Mile
Higher

NV WELLS NV7000000120481

Log #:	122460	Application #:	Not Reported
Notice of Intent:	72253	Waiver #:	Not Reported
Site Type:	Existing	Work Type:	Plug or Abandonment
Work Remarks:	PLUGS WELL LOG 48508	Proposed Use:	Monitoring Well
Drill Method:	Other-see remarks	Current Owner:	ALLIED WASHOE
Parcel #:	008-228-01	Subdivision Name:	Not Reported
Completion Date:	29-APR-15	Gravel Packed:	N
Seal Depth:	80	Depth Drilled:	80
Depth to Bedrock:	0	Aquifer:	Not Reported
Casing Depth:	80	Casing Diameter:	2
Casing Reduction:	0	Perforation From (ft):	75
Perforation To (ft):	80	Perforation Interval:	1
Static Water Level:	55	Temperature:	0
Yield:	0	Drawdown:	0
Hours Pumped:	0	Test Method:	Not Reported
Quality of Construction Data:	Good	Quality of Lithologic Data:	Good
Remarks:	Not Reported	Addtl Remarks:	Not Reported
License #:	2412	Drilling Contractor:	HAZ-TECH DRILLING INC
Contractor Address:	P O BOX 940 MERIDIAN, ID 83680		
Source Agency:	NV003	Well Drilling Begun:	29-APR-15
Gravel Pack Top:	0	Gravel Pack Bottom:	0

C41
ESE
1/4 - 1/2 Mile
Higher

NV WELLS NV7000000120466

Log #:	122445	Application #:	Not Reported
Notice of Intent:	72253	Waiver #:	Not Reported
Site Type:	Existing	Work Type:	Plug or Abandonment
Work Remarks:	PLUGS WELL LOG 44096	Proposed Use:	Monitoring Well
Drill Method:	Other-see remarks	Current Owner:	ALLIED WASHOE
Parcel #:	008-228-01	Subdivision Name:	Not Reported
Completion Date:	28-APR-15	Gravel Packed:	N
Seal Depth:	77	Depth Drilled:	77
Depth to Bedrock:	0	Aquifer:	Not Reported
Casing Depth:	77	Casing Diameter:	2
Casing Reduction:	0	Perforation From (ft):	32
Perforation To (ft):	77	Perforation Interval:	1
Static Water Level:	55	Temperature:	0
Yield:	0	Drawdown:	0
Hours Pumped:	0	Test Method:	Not Reported
Quality of Construction Data:	Good	Quality of Lithologic Data:	Good
Remarks:	Not Reported	Addtl Remarks:	Not Reported
License #:	2412	Drilling Contractor:	HAZ-TECH DRILLING INC
Contractor Address:	P O BOX 940 MERIDIAN, ID 83680		
Source Agency:	NV003	Well Drilling Begun:	28-APR-15
Gravel Pack Top:	0	Gravel Pack Bottom:	0

GEOCHECK® - PHYSICAL SETTING SOURCE MAP FINDINGS

Map ID
Direction
Distance
Elevation

Database EDR ID Number

C42
ESE
1/4 - 1/2 Mile
Higher

NV WELLS NV7000000120488

Log #:	122467	Application #:	Not Reported
Notice of Intent:	72253	Waiver #:	Not Reported
Site Type:	Existing	Work Type:	Plug or Abandonment
Work Remarks:	PLUGS WELL LOG 101366	Proposed Use:	Monitoring Well
Drill Method:	Other-see remarks	Current Owner:	ALLIED WASHOE
Parcel #:	008-228-01	Subdivision Name:	Not Reported
Completion Date:	29-APR-15	Gravel Packed:	N
Seal Depth:	70	Depth Drilled:	70
Depth to Bedrock:	0	Aquifer:	Not Reported
Casing Depth:	70	Casing Diameter:	4
Casing Reduction:	0	Perforation From (ft):	45
Perforation To (ft):	70	Perforation Interval:	1
Static Water Level:	55	Temperature:	0
Yield:	0	Drawdown:	0
Hours Pumped:	0	Test Method:	Not Reported
Quality of Construction Data:	Good	Quality of Lithologic Data:	Good
Remarks:	Not Reported	Addtl Remarks:	Not Reported
License #:	2412	Drilling Contractor:	HAZ-TECH DRILLING INC
Contractor Address:	P O BOX 940 MERIDIAN, ID 83680		
Source Agency:	NV003	Well Drilling Begun:	29-APR-15
Gravel Pack Top:	0	Gravel Pack Bottom:	0

C43
ESE
1/4 - 1/2 Mile
Higher

NV WELLS NV7000000120489

Log #:	122468	Application #:	Not Reported
Notice of Intent:	72253	Waiver #:	Not Reported
Site Type:	Existing	Work Type:	Plug or Abandonment
Work Remarks:	PLUGS WELL LOG 99374	Proposed Use:	Monitoring Well
Drill Method:	Other-see remarks	Current Owner:	ALLIED WASHOE
Parcel #:	008-228-01	Subdivision Name:	Not Reported
Completion Date:	29-APR-15	Gravel Packed:	N
Seal Depth:	70	Depth Drilled:	70
Depth to Bedrock:	0	Aquifer:	Not Reported
Casing Depth:	70	Casing Diameter:	4
Casing Reduction:	0	Perforation From (ft):	45
Perforation To (ft):	70	Perforation Interval:	1
Static Water Level:	55	Temperature:	0
Yield:	0	Drawdown:	0
Hours Pumped:	0	Test Method:	Not Reported
Quality of Construction Data:	Good	Quality of Lithologic Data:	Good
Remarks:	Not Reported	Addtl Remarks:	Not Reported
License #:	2412	Drilling Contractor:	HAZ-TECH DRILLING INC
Contractor Address:	P O BOX 940 MERIDIAN, ID 83680		
Source Agency:	NV003	Well Drilling Begun:	29-APR-15
Gravel Pack Top:	0	Gravel Pack Bottom:	0

GEOCHECK® - PHYSICAL SETTING SOURCE MAP FINDINGS

Map ID
Direction
Distance
Elevation

Database EDR ID Number

C44
ESE
1/4 - 1/2 Mile
Higher

NV WELLS NV7000000120482

Log #:	122461	Application #:	Not Reported
Notice of Intent:	72253	Waiver #:	Not Reported
Site Type:	Existing	Work Type:	Plug or Abandonment
Work Remarks:	PLUGS WELLL LOG 48504	Proposed Use:	Monitoring Well
Drill Method:	Other-see remarks	Current Owner:	ALLIED WASHOE
Parcel #:	008-228-01	Subdivision Name:	Not Reported
Completion Date:	29-APR-15	Gravel Packed:	N
Seal Depth:	80	Depth Drilled:	80
Depth to Bedrock:	0	Aquifer:	Not Reported
Casing Depth:	80	Casing Diameter:	2
Casing Reduction:	0	Perforation From (ft):	75
Perforation To (ft):	80	Perforation Interval:	1
Static Water Level:	55	Temperature:	0
Yield:	0	Drawdown:	0
Hours Pumped:	0	Test Method:	Not Reported
Quality of Construction Data:	Good	Quality of Lithologic Data:	Good
Remarks:	Not Reported	Addtl Remarks:	Not Reported
License #:	2412	Drilling Contractor:	HAZ-TECH DRILLING INC
Contractor Address:	P O BOX 940 MERIDIAN, ID 83680		
Source Agency:	NV003	Well Drilling Begun:	29-APR-15
Gravel Pack Top:	0	Gravel Pack Bottom:	0

C45
ESE
1/4 - 1/2 Mile
Higher

NV WELLS NV7000000120476

Log #:	122455	Application #:	Not Reported
Notice of Intent:	72253	Waiver #:	Not Reported
Site Type:	Existing	Work Type:	Plug or Abandonment
Work Remarks:	PLUGS WELL LOG 48718	Proposed Use:	Monitoring Well
Drill Method:	Other-see remarks	Current Owner:	ALLIED WASHOE
Parcel #:	008-228-01	Subdivision Name:	Not Reported
Completion Date:	28-APR-15	Gravel Packed:	N
Seal Depth:	85	Depth Drilled:	85
Depth to Bedrock:	0	Aquifer:	Not Reported
Casing Depth:	85	Casing Diameter:	4
Casing Reduction:	0	Perforation From (ft):	44
Perforation To (ft):	85	Perforation Interval:	1
Static Water Level:	55	Temperature:	0
Yield:	0	Drawdown:	0
Hours Pumped:	0	Test Method:	Not Reported
Quality of Construction Data:	Good	Quality of Lithologic Data:	Good
Remarks:	Not Reported	Addtl Remarks:	Not Reported
License #:	2412	Drilling Contractor:	HAZ-TECH DRILLING INC
Contractor Address:	P O BOX 940 MERIDIAN, ID 83680		
Source Agency:	NV003	Well Drilling Begun:	28-APR-15
Gravel Pack Top:	0	Gravel Pack Bottom:	0

GEOCHECK® - PHYSICAL SETTING SOURCE MAP FINDINGS

Map ID
Direction
Distance
Elevation

Database EDR ID Number

C46
ESE
1/4 - 1/2 Mile
Higher

NV WELLS NV7000000120468

Log #:	122447	Application #:	Not Reported
Notice of Intent:	72253	Waiver #:	Not Reported
Site Type:	Existing	Work Type:	Plug or Abandonment
Work Remarks:	PLUGS WELL LOG 44098	Proposed Use:	Monitoring Well
Drill Method:	Other-see remarks	Current Owner:	ALLIED WASHOE
Parcel #:	008-228-01	Subdivision Name:	Not Reported
Completion Date:	28-APR-15	Gravel Packed:	N
Seal Depth:	85	Depth Drilled:	85
Depth to Bedrock:	0	Aquifer:	Not Reported
Casing Depth:	85	Casing Diameter:	2
Casing Reduction:	0	Perforation From (ft):	40
Perforation To (ft):	85	Perforation Interval:	1
Static Water Level:	55	Temperature:	0
Yield:	0	Drawdown:	0
Hours Pumped:	0	Test Method:	Not Reported
Quality of Construction Data:	Good	Quality of Lithologic Data:	Good
Remarks:	Not Reported	Addtl Remarks:	Not Reported
License #:	2412	Drilling Contractor:	HAZ-TECH DRILLING INC
Contractor Address:	P O BOX 940 MERIDIAN, ID 83680	Well Drilling Begun:	28-APR-15
Source Agency:	NV003	Gravel Pack Bottom:	0
Gravel Pack Top:	0		

C47
ESE
1/4 - 1/2 Mile
Higher

NV WELLS NV7000000120475

Log #:	122454	Application #:	Not Reported
Notice of Intent:	72253	Waiver #:	Not Reported
Site Type:	Existing	Work Type:	Plug or Abandonment
Work Remarks:	PLUGS UNKNOWN WELL LOG	Proposed Use:	Monitoring Well
Drill Method:	Other-see remarks	Current Owner:	ALLIED WASHOE
Parcel #:	008-228-01	Subdivision Name:	Not Reported
Completion Date:	28-APR-15	Gravel Packed:	N
Seal Depth:	85	Depth Drilled:	85
Depth to Bedrock:	0	Aquifer:	Not Reported
Casing Depth:	85	Casing Diameter:	4
Casing Reduction:	0	Perforation From (ft):	45
Perforation To (ft):	85	Perforation Interval:	1
Static Water Level:	55	Temperature:	0
Yield:	0	Drawdown:	0
Hours Pumped:	0	Test Method:	Not Reported
Quality of Construction Data:	Good	Quality of Lithologic Data:	Good
Remarks:	Not Reported	Addtl Remarks:	Not Reported
License #:	2412	Drilling Contractor:	HAZ-TECH DRILLING INC
Contractor Address:	P O BOX 940 MERIDIAN, ID 83680	Well Drilling Begun:	28-APR-15
Source Agency:	NV003	Gravel Pack Bottom:	0
Gravel Pack Top:	0		

GEOCHECK® - PHYSICAL SETTING SOURCE MAP FINDINGS

Map ID
Direction
Distance
Elevation

Database EDR ID Number

C48
ESE
1/4 - 1/2 Mile
Higher

NV WELLS NV7000000120478

Log #:	122457	Application #:	Not Reported
Notice of Intent:	72253	Waiver #:	Not Reported
Site Type:	Existing	Work Type:	Plug or Abandonment
Work Remarks:	PLUGS WELL LOG 48507	Proposed Use:	Monitoring Well
Drill Method:	Other-see remarks	Current Owner:	ALLIED WASHOE
Parcel #:	008-228-01	Subdivision Name:	Not Reported
Completion Date:	29-APR-15	Gravel Packed:	N
Seal Depth:	80	Depth Drilled:	80
Depth to Bedrock:	0	Aquifer:	Not Reported
Casing Depth:	80	Casing Diameter:	2
Casing Reduction:	0	Perforation From (ft):	75
Perforation To (ft):	80	Perforation Interval:	1
Static Water Level:	55	Temperature:	0
Yield:	0	Drawdown:	0
Hours Pumped:	0	Test Method:	Not Reported
Quality of Construction Data:	Good	Quality of Lithologic Data:	Good
Remarks:	Not Reported	Addtl Remarks:	Not Reported
License #:	2412	Drilling Contractor:	HAZ-TECH DRILLING INC
Contractor Address:	P O BOX 940 MERIDIAN, ID 83680	Well Drilling Begun:	29-APR-15
Source Agency:	NV003	Gravel Pack Bottom:	0
Gravel Pack Top:	0		

D49
SSW
1/4 - 1/2 Mile
Lower

NV WELLS NV7000000039428

Log #:	41000	Application #:	Not Reported
Notice of Intent:	14408	Waiver #:	MO-242
Site Type:	New	Work Type:	New
Work Remarks:	Not Reported	Proposed Use:	Monitoring Well
Drill Method:	Air Rotary	Current Owner:	REFUSE INC
Parcel #:	12-052-12	Subdivision Name:	Not Reported
Completion Date:	12-MAY-90	Gravel Packed:	Y
Seal Depth:	52	Depth Drilled:	73
Depth to Bedrock:	0	Aquifer:	Not Reported
Casing Depth:	73	Casing Diameter:	4
Casing Reduction:	0	Perforation From (ft):	55
Perforation To (ft):	70	Perforation Interval:	1
Static Water Level:	64	Temperature:	0
Yield:	0	Drawdown:	0
Hours Pumped:	0	Test Method:	Not Reported
Quality of Construction Data:	Fair	Quality of Lithologic Data:	Fair
Remarks:	PROP USE=MONITOR	Addtl Remarks:	Not Reported
License #:	908	Drilling Contractor:	WAYNE DRILLING INC
Contractor Address:	P O BOX 12370 RENO NV 89510	Well Drilling Begun:	11-MAY-90
Source Agency:	NV003	Gravel Pack Bottom:	70
Gravel Pack Top:	52		

GEOCHECK® - PHYSICAL SETTING SOURCE MAP FINDINGS

Map ID
Direction
Distance
Elevation

Database EDR ID Number

D50
SSW
1/4 - 1/2 Mile
Lower

NV WELLS NV7000000039427

Log #:	40999	Application #:	Not Reported
Notice of Intent:	14408	Waiver #:	MO-242
Site Type:	New	Work Type:	New
Work Remarks:	Not Reported	Proposed Use:	Monitoring Well
Drill Method:	Air Rotary	Current Owner:	REFUSE INC
Parcel #:	12-052-08	Subdivision Name:	Not Reported
Completion Date:	22-MAY-90	Gravel Packed:	Y
Seal Depth:	26	Depth Drilled:	45
Depth to Bedrock:	0	Aquifer:	Not Reported
Casing Depth:	45	Casing Diameter:	4
Casing Reduction:	0	Perforation From (ft):	29
Perforation To (ft):	44	Perforation Interval:	1
Static Water Level:	37	Temperature:	0
Yield:	0	Drawdown:	0
Hours Pumped:	0	Test Method:	Not Reported
Quality of Construction Data:	Fair	Quality of Lithologic Data:	Fair
Remarks:	PROP USE=MONITOR	Addtl Remarks:	Not Reported
License #:	908	Drilling Contractor:	WAYNE DRILLING INC
Contractor Address:	P O BOX 12370 RENO NV 89510		
Source Agency:	NV003	Well Drilling Begun:	22-MAY-90
Gravel Pack Top:	26	Gravel Pack Bottom:	45

D51
SSW
1/4 - 1/2 Mile
Lower

NV WELLS NV7000000039426

Log #:	40998	Application #:	Not Reported
Notice of Intent:	14408	Waiver #:	Not Reported
Site Type:	New	Work Type:	New
Work Remarks:	Not Reported	Proposed Use:	Monitoring Well
Drill Method:	Air Rotary	Current Owner:	REFUSE INC
Parcel #:	Not Reported	Subdivision Name:	Not Reported
Completion Date:	08-MAY-90	Gravel Packed:	Y
Seal Depth:	63	Depth Drilled:	75
Depth to Bedrock:	0	Aquifer:	Not Reported
Casing Depth:	75	Casing Diameter:	4
Casing Reduction:	0	Perforation From (ft):	65
Perforation To (ft):	75	Perforation Interval:	1
Static Water Level:	71	Temperature:	0
Yield:	0	Drawdown:	0
Hours Pumped:	0	Test Method:	Not Reported
Quality of Construction Data:	Fair	Quality of Lithologic Data:	Fair
Remarks:	PROP USE=MONITOR OWNR NO=MW1		
Addtl Remarks:	WAIVER NO=MO242	License #:	908
Drilling Contractor:	WAYNE DRILLING INC	Contractor Address:	P O BOX 12370 RENO NV 89510
Source Agency:	NV003	Well Drilling Begun:	Not Reported
Gravel Pack Top:	0	Gravel Pack Bottom:	0

GEOCHECK® - PHYSICAL SETTING SOURCE MAP FINDINGS

Map ID
Direction
Distance
Elevation

Database EDR ID Number

D52
SSW
1/4 - 1/2 Mile
Lower

NV WELLS NV7000000039429

Log #:	41001	Application #:	Not Reported
Notice of Intent:	14408	Waiver #:	MO-242
Site Type:	New	Work Type:	New
Work Remarks:	Not Reported	Proposed Use:	Monitoring Well
Drill Method:	Air Rotary	Current Owner:	REFUSE INC
Parcel #:	12-052-12	Subdivision Name:	Not Reported
Completion Date:	10-MAY-90	Gravel Packed:	Y
Seal Depth:	61	Depth Drilled:	78
Depth to Bedrock:	0	Aquifer:	Not Reported
Casing Depth:	78	Casing Diameter:	4
Casing Reduction:	0	Perforation From (ft):	63
Perforation To (ft):	78	Perforation Interval:	1
Static Water Level:	70	Temperature:	0
Yield:	0	Drawdown:	0
Hours Pumped:	0	Test Method:	Not Reported
Quality of Construction Data:	Fair	Quality of Lithologic Data:	Fair
Remarks:	PROP USE=MONITOR	Addtl Remarks:	Not Reported
License #:	908	Drilling Contractor:	WAYNE DRILLING INC
Contractor Address:	P O BOX 12370 RENO NV 89510		
Source Agency:	NV003	Well Drilling Begun:	09-MAY-90
Gravel Pack Top:	61	Gravel Pack Bottom:	78

D53
SSW
1/4 - 1/2 Mile
Lower

NV WELLS NV7000000082028

Log #:	83865	Application #:	Not Reported
Notice of Intent:	40585	Waiver #:	Not Reported
Site Type:	New	Work Type:	New
Work Remarks:	DRILLING METHOD=SONIC	Proposed Use:	Monitoring Well
Drill Method:	Other-see remarks	Current Owner:	WASHOE COUNTY
Parcel #:	Not Reported	Subdivision Name:	Not Reported
Completion Date:	20-APR-01	Gravel Packed:	Y
Seal Depth:	223	Depth Drilled:	253
Depth to Bedrock:	0	Aquifer:	Not Reported
Casing Depth:	253	Casing Diameter:	2
Casing Reduction:	0	Perforation From (ft):	231
Perforation To (ft):	251	Perforation Interval:	1
Static Water Level:	22	Temperature:	0
Yield:	0	Drawdown:	0
Hours Pumped:	0	Test Method:	Not Reported
Quality of Construction Data:	Good	Quality of Lithologic Data:	Good
Remarks:	Not Reported	Addtl Remarks:	Not Reported
License #:	2148	Drilling Contractor:	LANG EXPLORATORY DRILLING
Contractor Address:	32 STOKES DR DAYTON NV 89403		
Source Agency:	NV003	Well Drilling Begun:	17-APR-01
Gravel Pack Top:	223	Gravel Pack Bottom:	251

GEOCHECK® - PHYSICAL SETTING SOURCE MAP FINDINGS

Map ID
Direction
Distance
Elevation

Database EDR ID Number

D54
SSW
1/4 - 1/2 Mile
Lower

NV WELLS NV7000000081979

Log #:	83816	Application #:	Not Reported
Notice of Intent:	40584	Waiver #:	Not Reported
Site Type:	New	Work Type:	Plug or Abandonment
Work Remarks:	PLUGGED BY WELL LOG #115213		
Proposed Use:	Monitoring Well	Drill Method:	Other-see remarks
Current Owner:	WASHOE COUNTY	Parcel #:	Not Reported
Subdivision Name:	Not Reported	Completion Date:	16-MAR-01
Gravel Packed:	Y	Seal Depth:	9
Depth Drilled:	42	Depth to Bedrock:	0
Aquifer:	Not Reported	Casing Depth:	37
Casing Diameter:	2	Casing Reduction:	0
Perforation From (ft):	16	Perforation To (ft):	36
Perforation Interval:	1	Static Water Level:	23
Temperature:	0	Yield:	0
Drawdown:	0	Hours Pumped:	0
Test Method:	Not Reported	Quality of Construction Data:	Good
Quality of Lithologic Data:	Good	Remarks:	Not Reported
Addtl Remarks:	Not Reported	License #:	2168
Drilling Contractor:	LANG EXPLORATORY DRILLING	Contractor Address:	PO BOX 1000 DAYTON NV 89403
Source Agency:	NV003	Well Drilling Begun:	16-MAR-01
Gravel Pack Top:	16	Gravel Pack Bottom:	36

D55
SSW
1/4 - 1/2 Mile
Lower

NV WELLS NV7000000048317

Log #:	49931	Application #:	Not Reported
Notice of Intent:	14408	Waiver #:	MO242
Site Type:	New	Work Type:	New
Work Remarks:	Not Reported	Proposed Use:	Monitoring Well
Drill Method:	Hydraulic Rotary-Mud	Current Owner:	REFUSE INC
Parcel #:	12-052-12	Subdivision Name:	Not Reported
Completion Date:	08-MAY-90	Gravel Packed:	Y
Seal Depth:	63	Depth Drilled:	75
Depth to Bedrock:	0	Aquifer:	Not Reported
Casing Depth:	75	Casing Diameter:	4
Casing Reduction:	0	Perforation From (ft):	65
Perforation To (ft):	75	Perforation Interval:	1
Static Water Level:	71	Temperature:	0
Yield:	0	Drawdown:	0
Hours Pumped:	0	Test Method:	Not Reported
Quality of Construction Data:	Good	Quality of Lithologic Data:	Good
Remarks:	PROP USE=MONITOR	Addtl Remarks:	Not Reported
License #:	908	Drilling Contractor:	WAYNE DRILLING INC
Contractor Address:	PO BOX 12370 RENO NV	Source Agency:	NV003
Well Drilling Begun:	07-MAY-90	Gravel Pack Top:	63
Gravel Pack Bottom:	75		

GEOCHECK® - PHYSICAL SETTING SOURCE MAP FINDINGS

Map ID
Direction
Distance
Elevation

Database EDR ID Number

E56
WSW
1/4 - 1/2 Mile
Higher

NV WELLS NV7000000038993

Log #:	40563	Application #:	Not Reported
Notice of Intent:	21196	Waiver #:	Not Reported
Site Type:	New	Work Type:	New
Work Remarks:	Not Reported	Proposed Use:	Monitoring Well
Drill Method:	Air Rotary	Current Owner:	RAY HEATING
Parcel #:	Not Reported	Subdivision Name:	Not Reported
Completion Date:	03-NOV-92	Gravel Packed:	Y
Seal Depth:	13	Depth Drilled:	35
Depth to Bedrock:	0	Aquifer:	Not Reported
Casing Depth:	35	Casing Diameter:	2
Casing Reduction:	0	Perforation From (ft):	15
Perforation To (ft):	35	Perforation Interval:	1
Static Water Level:	0	Temperature:	0
Yield:	0	Drawdown:	0
Hours Pumped:	0	Test Method:	Not Reported
Quality of Construction Data:	Fair	Quality of Lithologic Data:	Fair
Remarks:	OWNR NO=MW1 WAIVER NO=MO608		
Addtl Remarks:	PROP USE=TEST	License #:	1028
Drilling Contractor:	HARLAN D ANDRESEN	Contractor Address:	1635 BELFORD RD RENO NV 89509
Source Agency:	NV003	Well Drilling Begun:	Not Reported
Gravel Pack Top:	0	Gravel Pack Bottom:	0

E57
WSW
1/4 - 1/2 Mile
Higher

NV WELLS NV7000000047000

Log #:	48606	Application #:	Not Reported
Notice of Intent:	24708	Waiver #:	Not Reported
Site Type:	Existing	Work Type:	Plug or Abandonment
Work Remarks:	Not Reported	Proposed Use:	Monitoring Well
Drill Method:	Air Rotary	Current Owner:	RAY HEATING
Parcel #:	Not Reported	Subdivision Name:	Not Reported
Completion Date:	17-MAR-94	Gravel Packed:	Y
Seal Depth:	35	Depth Drilled:	35
Depth to Bedrock:	0	Aquifer:	Not Reported
Casing Depth:	35	Casing Diameter:	2
Casing Reduction:	0	Perforation From (ft):	15
Perforation To (ft):	35	Perforation Interval:	1
Static Water Level:	0	Temperature:	0
Yield:	0	Drawdown:	0
Hours Pumped:	0	Test Method:	Not Reported
Quality of Construction Data:	Good	Quality of Lithologic Data:	Good
Remarks:	PROP USE=MONITOR OWRN NO=MW1		
Addtl Remarks:	Not Reported	License #:	1667
Drilling Contractor:	ANDRESEN EXPLORATION DRILLING		
Contractor Address:	1635 BELFORD RD RENO NV 89509		
Source Agency:	NV003	Well Drilling Begun:	17-MAR-94
Gravel Pack Top:	0	Gravel Pack Bottom:	0

GEOCHECK® - PHYSICAL SETTING SOURCE MAP FINDINGS

Map ID
Direction
Distance
Elevation

Database EDR ID Number

E58
WSW
1/4 - 1/2 Mile
Higher

NV WELLS NV7000000110416

Log #:	112384	Application #:	Not Reported
Notice of Intent:	59863	Waiver #:	Not Reported
Site Type:	Existing	Work Type:	Plug or Abandonment
Work Remarks:	PLUGGING	Proposed Use:	Monitoring Well
Drill Method:	Unknown	Current Owner:	CITY OF RENO
Parcel #:	Not Reported	Subdivision Name:	Not Reported
Completion Date:	18-JUN-07	Gravel Packed:	Not Reported
Seal Depth:	0	Depth Drilled:	41
Depth to Bedrock:	0	Aquifer:	Not Reported
Casing Depth:	41	Casing Diameter:	2
Casing Reduction:	0	Perforation From (ft):	0
Perforation To (ft):	0	Perforation Interval:	1
Static Water Level:	0	Temperature:	0
Yield:	0	Drawdown:	0
Hours Pumped:	0	Test Method:	Not Reported
Quality of Construction Data:	Fair	Quality of Lithologic Data:	Not Reported
Remarks:	NO GPS, PLUGGING OF WELL WITH NO LOG ON FILE THAT COULD BE FOUND, SEE LOG FOR DETAILS		
Addtl Remarks:	Not Reported	License #:	923
Drilling Contractor:	BRUCE MACKAY PUMP AND WELL SERVICE INC		
Contractor Address:	1600 MT ROSE HWY RENO NV 89511		
Source Agency:	NV003	Well Drilling Begun:	18-JUN-07
Gravel Pack Top:	0	Gravel Pack Bottom:	0

C59
ESE
1/4 - 1/2 Mile
Higher

NV WELLS NV7000000120477

Log #:	122456	Application #:	Not Reported
Notice of Intent:	72253	Waiver #:	Not Reported
Site Type:	Existing	Work Type:	Plug or Abandonment
Work Remarks:	PLUGS WELL LOG 48506	Proposed Use:	Monitoring Well
Drill Method:	Other-see remarks	Current Owner:	ALLIED WASHOE
Parcel #:	008-228-01	Subdivision Name:	Not Reported
Completion Date:	29-APR-15	Gravel Packed:	N
Seal Depth:	80	Depth Drilled:	80
Depth to Bedrock:	0	Aquifer:	Not Reported
Casing Depth:	80	Casing Diameter:	2
Casing Reduction:	0	Perforation From (ft):	75
Perforation To (ft):	80	Perforation Interval:	1
Static Water Level:	55	Temperature:	0
Yield:	0	Drawdown:	0
Hours Pumped:	0	Test Method:	Not Reported
Quality of Construction Data:	Good	Quality of Lithologic Data:	Good
Remarks:	Not Reported	Addtl Remarks:	Not Reported
License #:	2412	Drilling Contractor:	HAZ-TECH DRILLING INC
Contractor Address:	P O BOX 940 MERIDIAN, ID 83680		
Source Agency:	NV003	Well Drilling Begun:	29-APR-15
Gravel Pack Top:	0	Gravel Pack Bottom:	0

GEOCHECK® - PHYSICAL SETTING SOURCE MAP FINDINGS

Map ID
Direction
Distance
Elevation

Database EDR ID Number

60
East
1/4 - 1/2 Mile
Higher

NV WELLS NV7000000120464

Log #:	122443	Application #:	Not Reported
Notice of Intent:	72253	Waiver #:	Not Reported
Site Type:	Existing	Work Type:	Plug or Abandonment
Work Remarks:	PLUGS WELL LOG 44095	Proposed Use:	Monitoring Well
Drill Method:	Other-see remarks	Current Owner:	ALLIED WASHOE
Parcel #:	008-228-01	Subdivision Name:	Not Reported
Completion Date:	28-APR-15	Gravel Packed:	N
Seal Depth:	77	Depth Drilled:	77
Depth to Bedrock:	0	Aquifer:	Not Reported
Casing Depth:	77	Casing Diameter:	2
Casing Reduction:	0	Perforation From (ft):	32
Perforation To (ft):	77	Perforation Interval:	1
Static Water Level:	55	Temperature:	0
Yield:	0	Drawdown:	0
Hours Pumped:	0	Test Method:	Not Reported
Quality of Construction Data:	Good	Quality of Lithologic Data:	Good
Remarks:	Not Reported	Addtl Remarks:	Not Reported
License #:	2412	Drilling Contractor:	HAZ-TECH DRILLING INC
Contractor Address:	P O BOX 940 MERIDIAN, ID 83680	Well Drilling Begun:	28-APR-15
Source Agency:	NV003	Gravel Pack Bottom:	0
Gravel Pack Top:	0		

F61
SE
1/4 - 1/2 Mile
Lower

NV WELLS NV7000000110220

Log #:	112188	Application #:	Not Reported
Notice of Intent:	35547	Waiver #:	DEW-87
Site Type:	New	Work Type:	New
Work Remarks:	Not Reported	Proposed Use:	Dewater
Drill Method:	Bored or Augered	Current Owner:	GRANITE CONSTRUCTION
Parcel #:	Not Reported	Subdivision Name:	Not Reported
Completion Date:	18-AUG-10	Gravel Packed:	Y
Seal Depth:	0	Depth Drilled:	25
Depth to Bedrock:	0	Aquifer:	Not Reported
Casing Depth:	25	Casing Diameter:	12
Casing Reduction:	0	Perforation From (ft):	5
Perforation To (ft):	25	Perforation Interval:	1
Static Water Level:	0	Temperature:	0
Yield:	0	Drawdown:	0
Hours Pumped:	0	Test Method:	Not Reported
Quality of Construction Data:	Good	Quality of Lithologic Data:	Good
Remarks:	Not Reported	Addtl Remarks:	Not Reported
License #:	2091	Drilling Contractor:	VIKING DRILLERS INC
Contractor Address:	801 NORTHPORT DR WEST SACRAMENTO CA 95691	Well Drilling Begun:	17-AUG-10
Source Agency:	NV003	Gravel Pack Bottom:	25
Gravel Pack Top:	0		

GEOCHECK® - PHYSICAL SETTING SOURCE MAP FINDINGS

Map ID
Direction
Distance
Elevation

Database EDR ID Number

F62
SE
1/4 - 1/2 Mile
Lower

NV WELLS NV7000000110221

Log #:	112189	Application #:	Not Reported
Notice of Intent:	35547	Waiver #:	DEW-87
Site Type:	New	Work Type:	Plug or Abandonment
Work Remarks:	PLUGGING	Proposed Use:	Dewater
Drill Method:	Bored or Augered	Current Owner:	GRANITE CONSTRUCTION
Parcel #:	Not Reported	Subdivision Name:	Not Reported
Completion Date:	18-AUG-10	Gravel Packed:	N
Seal Depth:	0	Depth Drilled:	0
Depth to Bedrock:	0	Aquifer:	Not Reported
Casing Depth:	0	Casing Diameter:	0
Casing Reduction:	0	Perforation From (ft):	0
Perforation To (ft):	0	Perforation Interval:	0
Static Water Level:	0	Temperature:	0
Yield:	0	Drawdown:	0
Hours Pumped:	0	Test Method:	Not Reported
Quality of Construction Data:	Good	Quality of Lithologic Data:	Good
Remarks:	Not Reported	Addtl Remarks:	Not Reported
License #:	2091	Drilling Contractor:	VIKING DRILLERS INC
Contractor Address:	801 NORTHPORT DR WEST SACRAMENTO CA 95691	Well Drilling Begun:	17-AUG-10
Source Agency:	NV003	Gravel Pack Bottom:	0
Gravel Pack Top:	0		

F63
SE
1/4 - 1/2 Mile
Lower

NV WELLS NV7000000110226

Log #:	112194	Application #:	Not Reported
Notice of Intent:	35547	Waiver #:	DEW-87
Site Type:	New	Work Type:	New
Work Remarks:	Not Reported	Proposed Use:	Dewater
Drill Method:	Bored or Augered	Current Owner:	GRANITE CONSTRUCTION
Parcel #:	Not Reported	Subdivision Name:	Not Reported
Completion Date:	20-AUG-10	Gravel Packed:	Y
Seal Depth:	0	Depth Drilled:	25
Depth to Bedrock:	0	Aquifer:	Not Reported
Casing Depth:	25	Casing Diameter:	12
Casing Reduction:	0	Perforation From (ft):	5
Perforation To (ft):	25	Perforation Interval:	0
Static Water Level:	0	Temperature:	0
Yield:	0	Drawdown:	0
Hours Pumped:	0	Test Method:	Not Reported
Quality of Construction Data:	Good	Quality of Lithologic Data:	Good
Remarks:	Not Reported	Addtl Remarks:	Not Reported
License #:	2091	Drilling Contractor:	VIKING DRILLERS INC
Contractor Address:	801 NORTHPORT DR WEST SACRAMENTO CA 95691	Well Drilling Begun:	20-AUG-10
Source Agency:	NV003	Gravel Pack Bottom:	25
Gravel Pack Top:	0		

GEOCHECK® - PHYSICAL SETTING SOURCE MAP FINDINGS

Map ID
Direction
Distance
Elevation

Database EDR ID Number

F64
SE
1/4 - 1/2 Mile
Lower

NV WELLS NV7000000110227

Log #:	112195	Application #:	Not Reported
Notice of Intent:	35547	Waiver #:	DEW-87
Site Type:	New	Work Type:	Plug or Abandonment
Work Remarks:	Not Reported	Proposed Use:	Dewater
Drill Method:	Bored or Augered	Current Owner:	GRANITE CONSTRUCTION
Parcel #:	Not Reported	Subdivision Name:	Not Reported
Completion Date:	20-AUG-10	Gravel Packed:	N
Seal Depth:	0	Depth Drilled:	0
Depth to Bedrock:	0	Aquifer:	Not Reported
Casing Depth:	0	Casing Diameter:	0
Casing Reduction:	0	Perforation From (ft):	0
Perforation To (ft):	0	Perforation Interval:	0
Static Water Level:	0	Temperature:	0
Yield:	0	Drawdown:	0
Hours Pumped:	0	Test Method:	Not Reported
Quality of Construction Data:	Good	Quality of Lithologic Data:	Good
Remarks:	Not Reported	Addtl Remarks:	Not Reported
License #:	2091	Drilling Contractor:	VIKING DRILLERS INC
Contractor Address:	801 NORTHPORT DR WEST SACRAMENTO CA 95691	Well Drilling Begun:	20-AUG-10
Source Agency:	NV003	Gravel Pack Bottom:	0
Gravel Pack Top:	0		

F65
SE
1/4 - 1/2 Mile
Lower

NV WELLS NV7000000110222

Log #:	112190	Application #:	Not Reported
Notice of Intent:	35547	Waiver #:	DEW-87
Site Type:	New	Work Type:	New
Work Remarks:	Not Reported	Proposed Use:	Dewater
Drill Method:	Bored or Augered	Current Owner:	GRANITE CONSTRUCTION
Parcel #:	Not Reported	Subdivision Name:	Not Reported
Completion Date:	19-AUG-10	Gravel Packed:	Y
Seal Depth:	0	Depth Drilled:	25
Depth to Bedrock:	0	Aquifer:	Not Reported
Casing Depth:	25	Casing Diameter:	12
Casing Reduction:	0	Perforation From (ft):	5
Perforation To (ft):	25	Perforation Interval:	0
Static Water Level:	0	Temperature:	0
Yield:	0	Drawdown:	0
Hours Pumped:	0	Test Method:	Not Reported
Quality of Construction Data:	Good	Quality of Lithologic Data:	Good
Remarks:	Not Reported	Addtl Remarks:	Not Reported
License #:	2091	Drilling Contractor:	VIKING DRILLERS INC
Contractor Address:	801 NORTHPORT DR WEST SACRAMENTO CA 95691	Well Drilling Begun:	19-AUG-10
Source Agency:	NV003	Gravel Pack Bottom:	25
Gravel Pack Top:	0		

GEOCHECK® - PHYSICAL SETTING SOURCE MAP FINDINGS

Map ID
Direction
Distance
Elevation

Database EDR ID Number

F66
SE
1/4 - 1/2 Mile
Lower

NV WELLS NV7000000110223

Log #:	112191	Application #:	Not Reported
Notice of Intent:	35547	Waiver #:	DEW-87
Site Type:	New	Work Type:	Plug or Abandonment
Work Remarks:	Not Reported	Proposed Use:	Dewater
Drill Method:	Bored or Augered	Current Owner:	GRANITE CONSTRUCTION
Parcel #:	Not Reported	Subdivision Name:	Not Reported
Completion Date:	19-AUG-10	Gravel Packed:	Y
Seal Depth:	0	Depth Drilled:	0
Depth to Bedrock:	0	Aquifer:	Not Reported
Casing Depth:	0	Casing Diameter:	0
Casing Reduction:	0	Perforation From (ft):	0
Perforation To (ft):	0	Perforation Interval:	0
Static Water Level:	0	Temperature:	0
Yield:	0	Drawdown:	0
Hours Pumped:	0	Test Method:	Not Reported
Quality of Construction Data:	Good	Quality of Lithologic Data:	Good
Remarks:	Not Reported	Addtl Remarks:	Not Reported
License #:	2091	Drilling Contractor:	VIKING DRILLERS INC
Contractor Address:	801 NORTHPORT DR WEST SACRAMENTO CA 95691	Well Drilling Begun:	19-AUG-10
Source Agency:	NV003	Gravel Pack Bottom:	0
Gravel Pack Top:	0		

F67
SE
1/4 - 1/2 Mile
Lower

NV WELLS NV7000000110230

Log #:	112198	Application #:	Not Reported
Notice of Intent:	35547	Waiver #:	DEW-87
Site Type:	New	Work Type:	New
Work Remarks:	Not Reported	Proposed Use:	Dewater
Drill Method:	Bored or Augered	Current Owner:	GRANITE CONSTRUCTION
Parcel #:	Not Reported	Subdivision Name:	Not Reported
Completion Date:	21-AUG-10	Gravel Packed:	Y
Seal Depth:	0	Depth Drilled:	25
Depth to Bedrock:	0	Aquifer:	Not Reported
Casing Depth:	25	Casing Diameter:	12
Casing Reduction:	0	Perforation From (ft):	5
Perforation To (ft):	25	Perforation Interval:	0
Static Water Level:	0	Temperature:	0
Yield:	0	Drawdown:	0
Hours Pumped:	0	Test Method:	Not Reported
Quality of Construction Data:	Good	Quality of Lithologic Data:	Good
Remarks:	Not Reported	Addtl Remarks:	Not Reported
License #:	2091	Drilling Contractor:	VIKING DRILLERS INC
Contractor Address:	801 NORTHPORT DR WEST SACRAMENTO CA 95691	Well Drilling Begun:	21-AUG-10
Source Agency:	NV003	Gravel Pack Bottom:	25
Gravel Pack Top:	0		

GEOCHECK® - PHYSICAL SETTING SOURCE MAP FINDINGS

Map ID
Direction
Distance
Elevation

Database EDR ID Number

F68
SE
1/4 - 1/2 Mile
Lower

NV WELLS NV7000000110231

Log #:	112199	Application #:	Not Reported
Notice of Intent:	35547	Waiver #:	DEW-87
Site Type:	New	Work Type:	Plug or Abandonment
Work Remarks:	Not Reported	Proposed Use:	Dewater
Drill Method:	Bored or Augered	Current Owner:	GRANITE CONSTRUCTION
Parcel #:	Not Reported	Subdivision Name:	Not Reported
Completion Date:	21-AUG-10	Gravel Packed:	N
Seal Depth:	0	Depth Drilled:	0
Depth to Bedrock:	0	Aquifer:	Not Reported
Casing Depth:	0	Casing Diameter:	0
Casing Reduction:	0	Perforation From (ft):	0
Perforation To (ft):	0	Perforation Interval:	0
Static Water Level:	0	Temperature:	0
Yield:	0	Drawdown:	0
Hours Pumped:	0	Test Method:	Not Reported
Quality of Construction Data:	Good	Quality of Lithologic Data:	Good
Remarks:	Not Reported	Addtl Remarks:	Not Reported
License #:	2091	Drilling Contractor:	VIKING DRILLERS INC
Contractor Address:	801 NORTHPORT DR WEST SACRAMENTO CA 95691	Well Drilling Begun:	21-AUG-10
Source Agency:	NV003	Gravel Pack Bottom:	0
Gravel Pack Top:	0		

F69
SE
1/4 - 1/2 Mile
Lower

NV WELLS NV7000000110224

Log #:	112192	Application #:	Not Reported
Notice of Intent:	35547	Waiver #:	DEW-87
Site Type:	New	Work Type:	New
Work Remarks:	Not Reported	Proposed Use:	Dewater
Drill Method:	Bored or Augered	Current Owner:	GRANITE CONSTRUCTION
Parcel #:	Not Reported	Subdivision Name:	Not Reported
Completion Date:	19-AUG-10	Gravel Packed:	Y
Seal Depth:	0	Depth Drilled:	25
Depth to Bedrock:	0	Aquifer:	Not Reported
Casing Depth:	25	Casing Diameter:	12
Casing Reduction:	0	Perforation From (ft):	5
Perforation To (ft):	25	Perforation Interval:	0
Static Water Level:	0	Temperature:	0
Yield:	0	Drawdown:	0
Hours Pumped:	0	Test Method:	Not Reported
Quality of Construction Data:	Good	Quality of Lithologic Data:	Good
Remarks:	Not Reported	Addtl Remarks:	Not Reported
License #:	2091	Drilling Contractor:	VIKING DRILLERS INC
Contractor Address:	801 NORTHPORT DR WEST SACRAMENTO CA 95691	Well Drilling Begun:	19-AUG-10
Source Agency:	NV003	Gravel Pack Bottom:	25
Gravel Pack Top:	0		

GEOCHECK® - PHYSICAL SETTING SOURCE MAP FINDINGS

Map ID
Direction
Distance
Elevation

Database EDR ID Number

F70
SE
1/4 - 1/2 Mile
Lower

NV WELLS NV7000000110225

Log #:	112193	Application #:	Not Reported
Notice of Intent:	35547	Waiver #:	DEW-87
Site Type:	New	Work Type:	Plug or Abandonment
Work Remarks:	Not Reported	Proposed Use:	Dewater
Drill Method:	Bored or Augered	Current Owner:	GRANITE CONSTRUCTION
Parcel #:	Not Reported	Subdivision Name:	Not Reported
Completion Date:	19-AUG-10	Gravel Packed:	N
Seal Depth:	0	Depth Drilled:	0
Depth to Bedrock:	0	Aquifer:	Not Reported
Casing Depth:	0	Casing Diameter:	0
Casing Reduction:	0	Perforation From (ft):	0
Perforation To (ft):	0	Perforation Interval:	0
Static Water Level:	0	Temperature:	0
Yield:	0	Drawdown:	0
Hours Pumped:	0	Test Method:	Not Reported
Quality of Construction Data:	Good	Quality of Lithologic Data:	Good
Remarks:	Not Reported	Addtl Remarks:	Not Reported
License #:	2091	Drilling Contractor:	VIKING DRILLERS INC
Contractor Address:	801 NORTHPORT DR WEST SACRAMENTO CA 95691	Well Drilling Begun:	19-AUG-10
Source Agency:	NV003	Gravel Pack Bottom:	0
Gravel Pack Top:	0		

F71
SE
1/4 - 1/2 Mile
Lower

NV WELLS NV7000000110228

Log #:	112196	Application #:	Not Reported
Notice of Intent:	35547	Waiver #:	DEW-87
Site Type:	New	Work Type:	New
Work Remarks:	Not Reported	Proposed Use:	Dewater
Drill Method:	Bored or Augered	Current Owner:	GRANITE CONSTRUCTION
Parcel #:	Not Reported	Subdivision Name:	Not Reported
Completion Date:	20-AUG-10	Gravel Packed:	Y
Seal Depth:	0	Depth Drilled:	25
Depth to Bedrock:	0	Aquifer:	Not Reported
Casing Depth:	25	Casing Diameter:	12
Casing Reduction:	0	Perforation From (ft):	5
Perforation To (ft):	25	Perforation Interval:	0
Static Water Level:	0	Temperature:	0
Yield:	0	Drawdown:	0
Hours Pumped:	0	Test Method:	Not Reported
Quality of Construction Data:	Good	Quality of Lithologic Data:	Good
Remarks:	Not Reported	Addtl Remarks:	Not Reported
License #:	2091	Drilling Contractor:	VIKING DRILLERS INC
Contractor Address:	801 NORTHPORT DR WEST SACRAMENTO CA 95691	Well Drilling Begun:	20-AUG-10
Source Agency:	NV003	Gravel Pack Bottom:	25
Gravel Pack Top:	0		

GEOCHECK® - PHYSICAL SETTING SOURCE MAP FINDINGS

Map ID
Direction
Distance
Elevation

Database EDR ID Number

F72
SE
1/4 - 1/2 Mile
Lower

NV WELLS NV7000000110229

Log #:	112197	Application #:	Not Reported
Notice of Intent:	35547	Waiver #:	DEW-87
Site Type:	New	Work Type:	Plug or Abandonment
Work Remarks:	Not Reported	Proposed Use:	Dewater
Drill Method:	Bored or Augered	Current Owner:	GRANITE CONSTRUCTION
Parcel #:	Not Reported	Subdivision Name:	Not Reported
Completion Date:	20-AUG-10	Gravel Packed:	N
Seal Depth:	0	Depth Drilled:	0
Depth to Bedrock:	0	Aquifer:	Not Reported
Casing Depth:	0	Casing Diameter:	0
Casing Reduction:	0	Perforation From (ft):	0
Perforation To (ft):	0	Perforation Interval:	0
Static Water Level:	0	Temperature:	0
Yield:	0	Drawdown:	0
Hours Pumped:	0	Test Method:	Not Reported
Quality of Construction Data:	Good	Quality of Lithologic Data:	Good
Remarks:	Not Reported	Addtl Remarks:	Not Reported
License #:	2091	Drilling Contractor:	VIKING DRILLERS INC
Contractor Address:	801 NORTHPORT DR WEST SACRAMENTO CA 95691	Well Drilling Begun:	20-AUG-10
Source Agency:	NV003	Gravel Pack Bottom:	0
Gravel Pack Top:	0		

G73
SW
1/2 - 1 Mile
Lower

NV WELLS NV7000000039430

Log #:	41002	Application #:	Not Reported
Notice of Intent:	14408	Waiver #:	MO-242
Site Type:	New	Work Type:	New
Work Remarks:	Not Reported	Proposed Use:	Monitoring Well
Drill Method:	Air Rotary	Current Owner:	REFUSE INC
Parcel #:	012-053-03	Subdivision Name:	Not Reported
Completion Date:	23-MAY-90	Gravel Packed:	Y
Seal Depth:	52	Depth Drilled:	65
Depth to Bedrock:	0	Aquifer:	Not Reported
Casing Depth:	65	Casing Diameter:	4
Casing Reduction:	0	Perforation From (ft):	54
Perforation To (ft):	64	Perforation Interval:	1
Static Water Level:	61	Temperature:	0
Yield:	0	Drawdown:	0
Hours Pumped:	0	Test Method:	Not Reported
Quality of Construction Data:	Fair	Quality of Lithologic Data:	Fair
Remarks:	NAD 27. PLUGGED UNDER NOI 60999. SEE PLUGGING LOG 109806.		
Addtl Remarks:	Not Reported	License #:	908
Drilling Contractor:	WAYNE DRILLING INC	Contractor Address:	P O BOX 12370 RENO NV 89510
Source Agency:	NV003	Well Drilling Begun:	23-MAY-90
Gravel Pack Top:	52	Gravel Pack Bottom:	65

GEOCHECK® - PHYSICAL SETTING SOURCE MAP FINDINGS

Map ID
Direction
Distance
Elevation

Database EDR ID Number

G74
SW
1/2 - 1 Mile
Lower

NV WELLS NV7000000107844

Log #:	109806	Application #:	Not Reported
Notice of Intent:	60999	Waiver #:	MO 242
Site Type:	Existing	Work Type:	Plug or Abandonment
Work Remarks:	Not Reported	Proposed Use:	Monitoring Well
Drill Method:	Unknown	Current Owner:	WASTE MANAGEMENT
Parcel #:	012-053-04	Subdivision Name:	Not Reported
Completion Date:	28-MAY-08	Gravel Packed:	Not Reported
Seal Depth:	0	Depth Drilled:	65
Depth to Bedrock:	0	Aquifer:	Not Reported
Casing Depth:	65	Casing Diameter:	4
Casing Reduction:	0	Perforation From (ft):	54
Perforation To (ft):	64	Perforation Interval:	1
Static Water Level:	47	Temperature:	0
Yield:	0	Drawdown:	0
Hours Pumped:	0	Test Method:	Not Reported
Quality of Construction Data:	Good	Quality of Lithologic Data:	Good
Remarks:	NAD 27. PLUGGING OF LOG 41002.		
Addtl Remarks:	Not Reported	License #:	2121
Drilling Contractor:	MCKAY DRILLING INC	Contractor Address:	2290 PIONEER DR RENO NV 89509
Source Agency:	NV003	Well Drilling Begun:	28-MAY-08
Gravel Pack Top:	0	Gravel Pack Bottom:	0

75
NW
1/2 - 1 Mile
Higher

NV WELLS NV7000000030261

Log #:	31790	Application #:	Not Reported
Notice of Intent:	10215	Waiver #:	Not Reported
Site Type:	Existing	Work Type:	Plug or Abandonment
Work Remarks:	Not Reported	Proposed Use:	Test Well
Drill Method:	Unknown	Current Owner:	RENO-SPARKS CONVENTION AUTH
Parcel #:	Not Reported	Subdivision Name:	Not Reported
Completion Date:	16-JUN-89	Gravel Packed:	N
Seal Depth:	461	Depth Drilled:	461
Depth to Bedrock:	0	Aquifer:	Not Reported
Casing Depth:	0	Casing Diameter:	0
Casing Reduction:	0	Perforation From (ft):	0
Perforation To (ft):	0	Perforation Interval:	0
Static Water Level:	0	Temperature:	0
Yield:	0	Drawdown:	0
Hours Pumped:	0	Test Method:	Not Reported
Quality of Construction Data:	Not Reported	Quality of Lithologic Data:	Not Reported
Remarks:	CEMENT FULL LENGTH		
Addtl Remarks:	PROPOSED USE OF WELL IS TEST/SITE #3		
License #:	1540	Drilling Contractor:	SARGENT IRRIGATION INC
Contractor Address:	9955 N VIRGINIA RENO NV 89506	Well Drilling Begun:	Not Reported
Source Agency:	NV003	Gravel Pack Bottom:	0
Gravel Pack Top:	0		

GEOCHECK® - PHYSICAL SETTING SOURCE MAP FINDINGS

Map ID
Direction
Distance
Elevation

Database EDR ID Number

H76
NNW
1/2 - 1 Mile
Higher

NV WELLS NV700000000153

Log #:	175	Application #:	Not Reported
Notice of Intent:	0	Waiver #:	Not Reported
Site Type:	New	Work Type:	New
Work Remarks:	N & E OF RACE TRACK 1/4 MILE		
Proposed Use:	Domestic	Drill Method:	Unknown
Current Owner:	SNYDER	Parcel #:	Not Reported
Subdivision Name:	Not Reported	Completion Date:	19-SEP-47
Gravel Packed:	Not Reported	Seal Depth:	0
Depth Drilled:	37	Depth to Bedrock:	0
Aquifer:	Not Reported	Casing Depth:	37
Casing Diameter:	6	Casing Reduction:	0
Perforation From (ft):	0	Perforation To (ft):	0
Perforation Interval:	0	Static Water Level:	9
Temperature:	0	Yield:	45
Drawdown:	0	Hours Pumped:	0
Test Method:	Not Reported	Quality of Construction Data:	Good
Quality of Lithologic Data:	Good	Remarks:	Not Reported
Addtl Remarks:	Not Reported	License #:	29
Drilling Contractor:	JOHN CHAMPION	Contractor Address:	RT 1 BOX 150B RENO
Source Agency:	NV003	Well Drilling Begun:	Not Reported
Gravel Pack Top:	0	Gravel Pack Bottom:	0

H77
NNW
1/2 - 1 Mile
Higher

NV WELLS NV700000000359

Log #:	398	Application #:	Not Reported
Notice of Intent:	0	Waiver #:	Not Reported
Site Type:	New	Work Type:	New
Work Remarks:	Not Reported	Proposed Use:	Domestic
Drill Method:	Cable Tool	Current Owner:	CRISTELLO, J
Parcel #:	Not Reported	Subdivision Name:	Not Reported
Completion Date:	09-JAN-48	Gravel Packed:	Not Reported
Seal Depth:	0	Depth Drilled:	60
Depth to Bedrock:	0	Aquifer:	Not Reported
Casing Depth:	56	Casing Diameter:	6
Casing Reduction:	1	Perforation From (ft):	9
Perforation To (ft):	50	Perforation Interval:	1
Static Water Level:	16	Temperature:	0
Yield:	12	Drawdown:	0
Hours Pumped:	1.5	Test Method:	Bucket
Quality of Construction Data:	Good	Quality of Lithologic Data:	Good
Remarks:	6 INCH CASING 1 TO 20 FT; 6.625 INCH CASING 20 TO 56 FT		
Addtl Remarks:	Not Reported	License #:	3
Drilling Contractor:	MEL MEYER	Contractor Address:	RT 1, BOX 10
Source Agency:	NV003	Well Drilling Begun:	04-JAN-48
Gravel Pack Top:	0	Gravel Pack Bottom:	0

GEOCHECK® - PHYSICAL SETTING SOURCE MAP FINDINGS

Map ID
Direction
Distance
Elevation

Database EDR ID Number

H78
NNW
1/2 - 1 Mile
Higher

NV WELLS NV700000009656

Log #:	10618	Application #:	Not Reported
Notice of Intent:	0	Waiver #:	Not Reported
Site Type:	New	Work Type:	New
Work Remarks:	Not Reported	Proposed Use:	Test Well
Drill Method:	Hydraulic Rotary-Mud	Current Owner:	SIERRA PACIFIC POWER CO
Parcel #:	Not Reported	Subdivision Name:	Not Reported
Completion Date:	05-JUN-69	Gravel Packed:	Not Reported
Seal Depth:	0	Depth Drilled:	188
Depth to Bedrock:	0	Aquifer:	Not Reported
Casing Depth:	0	Casing Diameter:	0
Casing Reduction:	0	Perforation From (ft):	0
Perforation To (ft):	0	Perforation Interval:	1
Static Water Level:	0	Temperature:	0
Yield:	0	Drawdown:	0
Hours Pumped:	0	Test Method:	Not Reported
Quality of Construction Data:	Good	Quality of Lithologic Data:	Good
Remarks:	Not Reported	Addtl Remarks:	Not Reported
License #:	557	Drilling Contractor:	C M BRYANT
Contractor Address:	3495 S VIRGINIA RENO	Source Agency:	NV003
Well Drilling Begun:	26-MAY-69	Gravel Pack Top:	0
Gravel Pack Bottom:	0		

79
East
1/2 - 1 Mile
Lower

NV WELLS NV7000000036498

Log #:	38064	Application #:	Not Reported
Notice of Intent:	16681	Waiver #:	Not Reported
Site Type:	New	Work Type:	New
Work Remarks:	Not Reported	Proposed Use:	Monitoring Well
Drill Method:	Air Rotary	Current Owner:	FAIR, RODNEY
Parcel #:	Not Reported	Subdivision Name:	Not Reported
Completion Date:	10-JAN-92	Gravel Packed:	Y
Seal Depth:	37	Depth Drilled:	52
Depth to Bedrock:	0	Aquifer:	Not Reported
Casing Depth:	52	Casing Diameter:	2
Casing Reduction:	0	Perforation From (ft):	42
Perforation To (ft):	52	Perforation Interval:	1
Static Water Level:	48	Temperature:	0
Yield:	0	Drawdown:	0
Hours Pumped:	0	Test Method:	Not Reported
Quality of Construction Data:	Fair	Quality of Lithologic Data:	Fair
Remarks:	WAIVER NO=MO493	Addtl Remarks:	PROP USE=MONITOR
License #:	1028	Drilling Contractor:	HARLAN D ANDRESEN
Contractor Address:	1635 BELFORD RD RENO NV 89509	Well Drilling Begun:	Not Reported
Source Agency:	NV003	Gravel Pack Bottom:	0
Gravel Pack Top:	0		

GEOCHECK® - PHYSICAL SETTING SOURCE MAP FINDINGS

Map ID
Direction
Distance
Elevation

Database EDR ID Number

G80
SW
1/2 - 1 Mile
Lower

NV WELLS NV7000000044561

Log #:	46152	Application #:	Not Reported
Notice of Intent:	11064	Waiver #:	Not Reported
Site Type:	Existing	Work Type:	Plug or Abandonment
Work Remarks:	Not Reported	Proposed Use:	Monitoring Well
Drill Method:	Air Rotary	Current Owner:	NATIONAL OIL & BURNER CO
Parcel #:	Not Reported	Subdivision Name:	Not Reported
Completion Date:	07-JUL-94	Gravel Packed:	Y
Seal Depth:	14	Depth Drilled:	24
Depth to Bedrock:	0	Aquifer:	Not Reported
Casing Depth:	23	Casing Diameter:	2
Casing Reduction:	0	Perforation From (ft):	18
Perforation To (ft):	23	Perforation Interval:	1
Static Water Level:	0	Temperature:	0
Yield:	0	Drawdown:	0
Hours Pumped:	0	Test Method:	Not Reported
Quality of Construction Data:	Fair	Quality of Lithologic Data:	Fair
Remarks:	Not Reported	Addtl Remarks:	Not Reported
License #:	1629	Drilling Contractor:	ADAMS EXCAVATION
Contractor Address:	40 DESERT WILLOW WAY RENO NV		
Source Agency:	NV003	Well Drilling Begun:	07-JUL-94
Gravel Pack Top:	15	Gravel Pack Bottom:	24

G81
SW
1/2 - 1 Mile
Lower

NV WELLS NV7000000044562

Log #:	46153	Application #:	Not Reported
Notice of Intent:	11064	Waiver #:	Not Reported
Site Type:	Existing	Work Type:	Plug or Abandonment
Work Remarks:	Not Reported	Proposed Use:	Monitoring Well
Drill Method:	Air Rotary	Current Owner:	NATIONAL OIL & BURNER CO
Parcel #:	Not Reported	Subdivision Name:	Not Reported
Completion Date:	07-JUL-94	Gravel Packed:	Y
Seal Depth:	7	Depth Drilled:	25
Depth to Bedrock:	0	Aquifer:	Not Reported
Casing Depth:	25	Casing Diameter:	2
Casing Reduction:	0	Perforation From (ft):	10
Perforation To (ft):	18	Perforation Interval:	1
Static Water Level:	0	Temperature:	0
Yield:	0	Drawdown:	0
Hours Pumped:	0	Test Method:	Not Reported
Quality of Construction Data:	Fair	Quality of Lithologic Data:	Fair
Remarks:	Not Reported	Addtl Remarks:	Not Reported
License #:	1629	Drilling Contractor:	ADAMS EXCAVATION
Contractor Address:	40 DESERT WILLOW WAY RENO NV		
Source Agency:	NV003	Well Drilling Begun:	07-JUL-94
Gravel Pack Top:	8	Gravel Pack Bottom:	25

GEOCHECK® - PHYSICAL SETTING SOURCE MAP FINDINGS

Map ID
Direction
Distance
Elevation

Database EDR ID Number

G82
SW
1/2 - 1 Mile
Lower

NV WELLS NV7000000044563

Log #:	46154	Application #:	Not Reported
Notice of Intent:	11064	Waiver #:	Not Reported
Site Type:	Existing	Work Type:	Plug or Abandonment
Work Remarks:	Not Reported	Proposed Use:	Monitoring Well
Drill Method:	Air Rotary	Current Owner:	NATIONAL OIL & BURNER CO
Parcel #:	Not Reported	Subdivision Name:	Not Reported
Completion Date:	07-JUL-94	Gravel Packed:	Y
Seal Depth:	10	Depth Drilled:	25
Depth to Bedrock:	0	Aquifer:	Not Reported
Casing Depth:	25	Casing Diameter:	2
Casing Reduction:	0	Perforation From (ft):	13
Perforation To (ft):	18	Perforation Interval:	1
Static Water Level:	0	Temperature:	0
Yield:	0	Drawdown:	0
Hours Pumped:	0	Test Method:	Not Reported
Quality of Construction Data:	Fair	Quality of Lithologic Data:	Fair
Remarks:	Not Reported	Addtl Remarks:	Not Reported
License #:	1629	Drilling Contractor:	ADAMS EXCAVATION
Contractor Address:	40 DESERT WILLOW WAY RENO NV		
Source Agency:	NV003	Well Drilling Begun:	07-JUL-94
Gravel Pack Top:	11	Gravel Pack Bottom:	25

G83
SW
1/2 - 1 Mile
Lower

NV WELLS NV7000000044558

Log #:	46149	Application #:	Not Reported
Notice of Intent:	11064	Waiver #:	Not Reported
Site Type:	Existing	Work Type:	Plug or Abandonment
Work Remarks:	Not Reported	Proposed Use:	Monitoring Well
Drill Method:	Other-see remarks	Current Owner:	NATIONAL OIL & BURNER CO
Parcel #:	Not Reported	Subdivision Name:	Not Reported
Completion Date:	07-JUL-94	Gravel Packed:	Y
Seal Depth:	2	Depth Drilled:	25
Depth to Bedrock:	0	Aquifer:	Not Reported
Casing Depth:	25	Casing Diameter:	4
Casing Reduction:	0	Perforation From (ft):	5
Perforation To (ft):	25	Perforation Interval:	1
Static Water Level:	20	Temperature:	0
Yield:	0	Drawdown:	0
Hours Pumped:	0	Test Method:	Not Reported
Quality of Construction Data:	Fair	Quality of Lithologic Data:	Fair
Remarks:	WELL TYPE=BACKHOE	Addtl Remarks:	Not Reported
License #:	1629	Drilling Contractor:	ADAMS EXCAVATION
Contractor Address:	40 DESERT WILLOW WAY RENO NV		
Source Agency:	NV003	Well Drilling Begun:	07-JUL-94
Gravel Pack Top:	3	Gravel Pack Bottom:	25

GEOCHECK® - PHYSICAL SETTING SOURCE MAP FINDINGS

Map ID
Direction
Distance
Elevation

Database EDR ID Number

G84
SW
1/2 - 1 Mile
Lower

NV WELLS NV7000000044559

Log #:	46150	Application #:	Not Reported
Notice of Intent:	11064	Waiver #:	Not Reported
Site Type:	Existing	Work Type:	Plug or Abandonment
Work Remarks:	Not Reported	Proposed Use:	Monitoring Well
Drill Method:	Other-see remarks	Current Owner:	NATIONAL OIL & BURNER CO
Parcel #:	Not Reported	Subdivision Name:	Not Reported
Completion Date:	07-JUL-94	Gravel Packed:	Y
Seal Depth:	2	Depth Drilled:	23
Depth to Bedrock:	0	Aquifer:	Not Reported
Casing Depth:	23	Casing Diameter:	4
Casing Reduction:	0	Perforation From (ft):	13
Perforation To (ft):	23	Perforation Interval:	1
Static Water Level:	0	Temperature:	0
Yield:	0	Drawdown:	0
Hours Pumped:	0	Test Method:	Not Reported
Quality of Construction Data:	Fair	Quality of Lithologic Data:	Fair
Remarks:	WELL TYPE=BACKHOE	Addtl Remarks:	Not Reported
License #:	1629	Drilling Contractor:	ADAMS EXCAVATION
Contractor Address:	40 DESERT WILLOW WAY RENO NV		
Source Agency:	NV003	Well Drilling Begun:	07-JUL-94
Gravel Pack Top:	3	Gravel Pack Bottom:	23

G85
SW
1/2 - 1 Mile
Lower

NV WELLS NV7000000044560

Log #:	46151	Application #:	Not Reported
Notice of Intent:	11064	Waiver #:	Not Reported
Site Type:	Existing	Work Type:	Plug or Abandonment
Work Remarks:	Not Reported	Proposed Use:	Monitoring Well
Drill Method:	Other-see remarks	Current Owner:	NATIONAL OIL & BURNER CO
Parcel #:	Not Reported	Subdivision Name:	Not Reported
Completion Date:	07-JUL-94	Gravel Packed:	Y
Seal Depth:	2	Depth Drilled:	21
Depth to Bedrock:	0	Aquifer:	Not Reported
Casing Depth:	21	Casing Diameter:	4
Casing Reduction:	0	Perforation From (ft):	11
Perforation To (ft):	21	Perforation Interval:	1
Static Water Level:	21	Temperature:	0
Yield:	0	Drawdown:	0
Hours Pumped:	0	Test Method:	Not Reported
Quality of Construction Data:	Fair	Quality of Lithologic Data:	Fair
Remarks:	WELL TYPE=BACKHOE	Addtl Remarks:	Not Reported
License #:	1629	Drilling Contractor:	ADAMS EXCAVATION
Contractor Address:	40 DESERT WILLOW WAY RENO NV		
Source Agency:	NV003	Well Drilling Begun:	07-JUL-94
Gravel Pack Top:	3	Gravel Pack Bottom:	21

GEOCHECK® - PHYSICAL SETTING SOURCE MAP FINDINGS

Map ID
Direction
Distance
Elevation

Database EDR ID Number

G86
SW
1/2 - 1 Mile
Lower

NV WELLS NV7000000044567

Log #:	46158	Application #:	Not Reported
Notice of Intent:	11064	Waiver #:	Not Reported
Site Type:	Existing	Work Type:	Plug or Abandonment
Work Remarks:	Not Reported	Proposed Use:	Monitoring Well
Drill Method:	Air Rotary	Current Owner:	NATIONAL OIL & BURNER CO
Parcel #:	Not Reported	Subdivision Name:	Not Reported
Completion Date:	07-JUL-94	Gravel Packed:	Y
Seal Depth:	9	Depth Drilled:	19
Depth to Bedrock:	0	Aquifer:	Not Reported
Casing Depth:	19	Casing Diameter:	2
Casing Reduction:	0	Perforation From (ft):	13
Perforation To (ft):	18	Perforation Interval:	1
Static Water Level:	0	Temperature:	0
Yield:	0	Drawdown:	0
Hours Pumped:	0	Test Method:	Not Reported
Quality of Construction Data:	Fair	Quality of Lithologic Data:	Fair
Remarks:	Not Reported	Addtl Remarks:	Not Reported
License #:	1629	Drilling Contractor:	ADAMS EXCAVATION
Contractor Address:	40 DESERT WILLOW WAY RENO NV		
Source Agency:	NV003	Well Drilling Begun:	07-JUL-94
Gravel Pack Top:	10	Gravel Pack Bottom:	19

G87
SW
1/2 - 1 Mile
Lower

NV WELLS NV7000000044568

Log #:	46159	Application #:	Not Reported
Notice of Intent:	11064	Waiver #:	Not Reported
Site Type:	Existing	Work Type:	Plug or Abandonment
Work Remarks:	Not Reported	Proposed Use:	Monitoring Well
Drill Method:	Other-see remarks	Current Owner:	NATIONAL OIL & BURNER CO
Parcel #:	Not Reported	Subdivision Name:	Not Reported
Completion Date:	07-JUL-94	Gravel Packed:	Y
Seal Depth:	12	Depth Drilled:	25
Depth to Bedrock:	0	Aquifer:	Not Reported
Casing Depth:	25	Casing Diameter:	4
Casing Reduction:	0	Perforation From (ft):	15
Perforation To (ft):	25	Perforation Interval:	1
Static Water Level:	20	Temperature:	0
Yield:	0	Drawdown:	0
Hours Pumped:	0	Test Method:	Not Reported
Quality of Construction Data:	Fair	Quality of Lithologic Data:	Fair
Remarks:	WELL TYPE=BACKHOE	Addtl Remarks:	Not Reported
License #:	1629	Drilling Contractor:	ADAMS EXCAVATION
Contractor Address:	40 DESERT WILLOW WAY RENO NV		
Source Agency:	NV003	Well Drilling Begun:	07-JUL-94
Gravel Pack Top:	13	Gravel Pack Bottom:	25

GEOCHECK® - PHYSICAL SETTING SOURCE MAP FINDINGS

Map ID
Direction
Distance
Elevation

Database EDR ID Number

G88
SW
1/2 - 1 Mile
Lower

NV WELLS NV7000000082017

Log #:	83854	Application #:	Not Reported
Notice of Intent:	42093	Waiver #:	Not Reported
Site Type:	New	Work Type:	New
Work Remarks:	DRILLING METHOD=SONIC	Proposed Use:	Monitoring Well
Drill Method:	Other-see remarks	Current Owner:	WASHOE COUNTY
Parcel #:	Not Reported	Subdivision Name:	Not Reported
Completion Date:	09-MAR-01	Gravel Packed:	Y
Seal Depth:	20	Depth Drilled:	261
Depth to Bedrock:	0	Aquifer:	Not Reported
Casing Depth:	261	Casing Diameter:	2
Casing Reduction:	0	Perforation From (ft):	241
Perforation To (ft):	261	Perforation Interval:	1
Static Water Level:	0	Temperature:	0
Yield:	0	Drawdown:	0
Hours Pumped:	0	Test Method:	Not Reported
Quality of Construction Data:	Good	Quality of Lithologic Data:	Good
Remarks:	Not Reported	Addtl Remarks:	Not Reported
License #:	2168	Drilling Contractor:	LANG EXPLORATORY DRILLING
Contractor Address:	P O BOX 1000 DAYTON NV 89403	Well Drilling Begun:	07-MAR-01
Source Agency:	NV003	Gravel Pack Bottom:	261
Gravel Pack Top:	232		

G89
SW
1/2 - 1 Mile
Lower

NV WELLS NV7000000044564

Log #:	46155	Application #:	Not Reported
Notice of Intent:	11064	Waiver #:	Not Reported
Site Type:	Existing	Work Type:	Plug or Abandonment
Work Remarks:	Not Reported	Proposed Use:	Monitoring Well
Drill Method:	Air Rotary	Current Owner:	NATIONAL OIL & BURNER CO
Parcel #:	Not Reported	Subdivision Name:	Not Reported
Completion Date:	07-JUL-94	Gravel Packed:	Y
Seal Depth:	9	Depth Drilled:	19
Depth to Bedrock:	0	Aquifer:	Not Reported
Casing Depth:	19	Casing Diameter:	2
Casing Reduction:	0	Perforation From (ft):	13
Perforation To (ft):	18	Perforation Interval:	1
Static Water Level:	0	Temperature:	0
Yield:	0	Drawdown:	0
Hours Pumped:	0	Test Method:	Not Reported
Quality of Construction Data:	Fair	Quality of Lithologic Data:	Fair
Remarks:	Not Reported	Addtl Remarks:	Not Reported
License #:	1629	Drilling Contractor:	ADAMS EXCAVATION
Contractor Address:	40 DESERT WILLOW WAY RENO NV	Well Drilling Begun:	07-JUL-94
Source Agency:	NV003	Gravel Pack Bottom:	19
Gravel Pack Top:	10		

GEOCHECK® - PHYSICAL SETTING SOURCE MAP FINDINGS

Map ID
Direction
Distance
Elevation

Database EDR ID Number

G90
SW
1/2 - 1 Mile
Lower

NV WELLS NV7000000044565

Log #:	46156	Application #:	Not Reported
Notice of Intent:	11064	Waiver #:	Not Reported
Site Type:	Existing	Work Type:	Plug or Abandonment
Work Remarks:	Not Reported	Proposed Use:	Monitoring Well
Drill Method:	Air Rotary	Current Owner:	NATIONAL OIL & BURNER CO
Parcel #:	Not Reported	Subdivision Name:	Not Reported
Completion Date:	07-JUL-94	Gravel Packed:	Y
Seal Depth:	9	Depth Drilled:	19
Depth to Bedrock:	0	Aquifer:	Not Reported
Casing Depth:	19	Casing Diameter:	2
Casing Reduction:	0	Perforation From (ft):	13
Perforation To (ft):	18	Perforation Interval:	1
Static Water Level:	0	Temperature:	0
Yield:	0	Drawdown:	0
Hours Pumped:	0	Test Method:	Not Reported
Quality of Construction Data:	Fair	Quality of Lithologic Data:	Fair
Remarks:	Not Reported	Addtl Remarks:	Not Reported
License #:	1629	Drilling Contractor:	ADAMS EXCAVATION
Contractor Address:	40 DESERT WILLOW WAY RENO NV		
Source Agency:	NV003	Well Drilling Begun:	07-JUL-94
Gravel Pack Top:	10	Gravel Pack Bottom:	19

G91
SW
1/2 - 1 Mile
Lower

NV WELLS NV7000000044566

Log #:	46157	Application #:	Not Reported
Notice of Intent:	11064	Waiver #:	Not Reported
Site Type:	Existing	Work Type:	Plug or Abandonment
Work Remarks:	Not Reported	Proposed Use:	Monitoring Well
Drill Method:	Air Rotary	Current Owner:	NATIONAL OIL & BURNER CO
Parcel #:	Not Reported	Subdivision Name:	Not Reported
Completion Date:	07-JUL-94	Gravel Packed:	Y
Seal Depth:	9	Depth Drilled:	19
Depth to Bedrock:	0	Aquifer:	Not Reported
Casing Depth:	19	Casing Diameter:	2
Casing Reduction:	0	Perforation From (ft):	13
Perforation To (ft):	18	Perforation Interval:	1
Static Water Level:	0	Temperature:	0
Yield:	0	Drawdown:	0
Hours Pumped:	0	Test Method:	Not Reported
Quality of Construction Data:	Fair	Quality of Lithologic Data:	Fair
Remarks:	Not Reported	Addtl Remarks:	Not Reported
License #:	1629	Drilling Contractor:	ADAMS EXCAVATION
Contractor Address:	40 DESERT WILLOW WAY RENO NV		
Source Agency:	NV003	Well Drilling Begun:	07-JUL-94
Gravel Pack Top:	10	Gravel Pack Bottom:	19

GEOCHECK® - PHYSICAL SETTING SOURCE MAP FINDINGS

Map ID
Direction
Distance
Elevation

Database EDR ID Number

I92
SW
1/2 - 1 Mile
Higher

FED USGS USGS40000764972

Organization ID:	USGS-NV	Organization Name:	USGS Nevada Water Science Center
Monitor Location:	087 N19 E19 12BDBA1	Sierra Pacific Power Co	
Type:	Well	Description:	Not Reported
HUC:	16050102	Drainage Area:	Not Reported
Drainage Area Units:	Not Reported	Contrib Drainage Area:	Not Reported
Contrib Drainage Area Units:	Not Reported	Aquifer:	Not Reported
Formation Type:	Not Reported	Aquifer Type:	Not Reported
Construction Date:	19620608	Well Depth:	588
Well Depth Units:	ft	Well Hole Depth:	Not Reported
Well Hole Depth Units:	Not Reported		

Ground water levels,Number of Measurements:	2	Level reading date:	1962-06-08
Feet below surface:	53.16	Feet to sea level:	Not Reported
Note:	Not Reported		

Level reading date:	1962-06	Feet below surface:	51.00
Feet to sea level:	Not Reported	Note:	Not Reported

J93
East
1/2 - 1 Mile
Lower

NV WELLS NV7000000105471

Log #:	107431	Application #:	Not Reported
Notice of Intent:	63442	Waiver #:	Not Reported
Site Type:	New	Work Type:	New
Work Remarks:	Not Reported	Proposed Use:	Monitoring Well
Drill Method:	Other-see remarks	Current Owner:	SFPP L.P.
Parcel #:	1229305	Subdivision Name:	Not Reported
Completion Date:	25-OCT-08	Gravel Packed:	Y
Seal Depth:	27	Depth Drilled:	65
Depth to Bedrock:	0	Aquifer:	Not Reported
Casing Depth:	64	Casing Diameter:	4
Casing Reduction:	0	Perforation From (ft):	29
Perforation To (ft):	64	Perforation Interval:	1
Static Water Level:	28	Temperature:	0
Yield:	0	Drawdown:	0
Hours Pumped:	0	Test Method:	Not Reported
Quality of Construction Data:	Good	Quality of Lithologic Data:	Good
Remarks:	NAD 27. D-000762. WELL TYPE IS SONIC.		
Addtl Remarks:	Not Reported	License #:	2234
Drilling Contractor:	BOART LONGYEAR		
Contractor Address:	2640 WEST 1700 SOUTH SALT LAKE CITY UT 84104		
Source Agency:	NV003	Well Drilling Begun:	23-OCT-08
Gravel Pack Top:	27	Gravel Pack Bottom:	65

GEOCHECK® - PHYSICAL SETTING SOURCE MAP FINDINGS

Map ID
Direction
Distance
Elevation

Database EDR ID Number

J94
ESE
1/2 - 1 Mile
Lower

NV WELLS NV7000000097414

Log #:	99354	Application #:	Not Reported
Notice of Intent:	52412	Waiver #:	Not Reported
Site Type:	New	Work Type:	New
Work Remarks:	PLUGGED BY WELL LOG 122441		
Proposed Use:	Monitoring Well	Drill Method:	Air Rotary
Current Owner:	ALLIED WASHOE	Parcel #:	08-293-04
Subdivision Name:	Not Reported	Completion Date:	28-FEB-06
Gravel Packed:	Y	Seal Depth:	61
Depth Drilled:	73	Depth to Bedrock:	0
Aquifer:	Not Reported	Casing Depth:	70
Casing Diameter:	2	Casing Reduction:	0
Perforation From (ft):	65	Perforation To (ft):	70
Perforation Interval:	1	Static Water Level:	49
Temperature:	0	Yield:	0
Drawdown:	0	Hours Pumped:	0
Test Method:	Not Reported	Quality of Construction Data:	Good
Quality of Lithologic Data:	Good	Remarks:	Not Reported
Addtl Remarks:	Not Reported	License #:	2234
Drilling Contractor:	CASCADE DRILLING INC CALIFORNIA		
Contractor Address:	3632 OMEC CIRCLE RANCHO CORDOVA CA 95742		
Source Agency:	NV003	Well Drilling Begun:	28-FEB-06
Gravel Pack Top:	61	Gravel Pack Bottom:	73

J95
ESE
1/2 - 1 Mile
Lower

NV WELLS NV7000000097415

Log #:	99355	Application #:	Not Reported
Notice of Intent:	52411	Waiver #:	Not Reported
Site Type:	New	Work Type:	New
Work Remarks:	PLUGGED BY WELL LOG 122442		
Proposed Use:	Monitoring Well	Drill Method:	Air Rotary
Current Owner:	ALLIED WASHOE	Parcel #:	08-293-04
Subdivision Name:	Not Reported	Completion Date:	28-FEB-06
Gravel Packed:	Y	Seal Depth:	61
Depth Drilled:	72	Depth to Bedrock:	0
Aquifer:	Not Reported	Casing Depth:	70
Casing Diameter:	2	Casing Reduction:	0
Perforation From (ft):	65	Perforation To (ft):	70
Perforation Interval:	1	Static Water Level:	49
Temperature:	0	Yield:	0
Drawdown:	0	Hours Pumped:	0
Test Method:	Not Reported	Quality of Construction Data:	Good
Quality of Lithologic Data:	Good	Remarks:	Not Reported
Addtl Remarks:	Not Reported	License #:	2234
Drilling Contractor:	CASCADE DRILLING INC CALIFORNIA		
Contractor Address:	3632 OMEC CIRCLE RANCHO CORDOVA CA 95742		
Source Agency:	NV003	Well Drilling Begun:	27-FEB-06
Gravel Pack Top:	61	Gravel Pack Bottom:	72

GEOCHECK® - PHYSICAL SETTING SOURCE MAP FINDINGS

Map ID
Direction
Distance
Elevation

Database EDR ID Number

J96
ESE
1/2 - 1 Mile
Lower

NV WELLS NV7000000093693

Log #:	95619	Application #:	Not Reported
Notice of Intent:	54020	Waiver #:	Not Reported
Site Type:	New	Work Type:	New
Work Remarks:	Not Reported	Proposed Use:	Monitoring Well
Drill Method:	Other-see remarks	Current Owner:	ALLIED WASHOE
Parcel #:	08-293-04	Subdivision Name:	Not Reported
Completion Date:	26-JAN-04	Gravel Packed:	Y
Seal Depth:	27	Depth Drilled:	85
Depth to Bedrock:	0	Aquifer:	Not Reported
Casing Depth:	85	Casing Diameter:	4
Casing Reduction:	0	Perforation From (ft):	30
Perforation To (ft):	85	Perforation Interval:	1
Static Water Level:	50	Temperature:	0
Yield:	0	Drawdown:	0
Hours Pumped:	0	Test Method:	Not Reported
Quality of Construction Data:	Good	Quality of Lithologic Data:	Good
Remarks:	Not Reported	Addtl Remarks:	Not Reported
License #:	2270	Drilling Contractor:	BOART LONGYEAR
Contractor Address:	2640 W 1700 S SALT LAKE CITY UT 84104-4240		
Source Agency:	NV003	Well Drilling Begun:	24-JAN-04
Gravel Pack Top:	28	Gravel Pack Bottom:	85

J97
ESE
1/2 - 1 Mile
Lower

NV WELLS NV7000000097413

Log #:	99353	Application #:	Not Reported
Notice of Intent:	52413	Waiver #:	Not Reported
Site Type:	New	Work Type:	New
Work Remarks:	PLUGGED BY WELL LOG 122466		
Proposed Use:	Monitoring Well	Drill Method:	Air Rotary
Current Owner:	ALLIED WASHOE	Parcel #:	08-293-04
Subdivision Name:	Not Reported	Completion Date:	21-FEB-06
Gravel Packed:	Y	Seal Depth:	42
Depth Drilled:	72	Depth to Bedrock:	0
Aquifer:	Not Reported	Casing Depth:	72
Casing Diameter:	4	Casing Reduction:	0
Perforation From (ft):	45	Perforation To (ft):	70
Perforation Interval:	1	Static Water Level:	48
Temperature:	0	Yield:	0
Drawdown:	0	Hours Pumped:	0
Test Method:	Not Reported	Quality of Construction Data:	Good
Quality of Lithologic Data:	Good	Remarks:	Not Reported
Addtl Remarks:	Not Reported	License #:	2234
Drilling Contractor:	CASCADE DRILLING INC CALIFORNIA		
Contractor Address:	3632 OMEC CIRCLE RANCHO CORDOVA CA 95742		
Source Agency:	NV003	Well Drilling Begun:	20-FEB-06
Gravel Pack Top:	44	Gravel Pack Bottom:	72

GEOCHECK® - PHYSICAL SETTING SOURCE MAP FINDINGS

Map ID
Direction
Distance
Elevation

Database EDR ID Number

J98
ESE
1/2 - 1 Mile
Lower

NV WELLS NV7000000097434

Log #:	99374	Application #:	Not Reported
Notice of Intent:	52415	Waiver #:	Not Reported
Site Type:	New	Work Type:	New
Work Remarks:	PLUGGED BY WELL LOG 122468		
Proposed Use:	Monitoring Well	Drill Method:	Air Rotary
Current Owner:	ALLIED WASHOE	Parcel #:	08-293-04
Subdivision Name:	Not Reported	Completion Date:	23-FEB-06
Gravel Packed:	Y	Seal Depth:	42
Depth Drilled:	72	Depth to Bedrock:	0
Aquifer:	Not Reported	Casing Depth:	70
Casing Diameter:	4	Casing Reduction:	0
Perforation From (ft):	45	Perforation To (ft):	70
Perforation Interval:	1	Static Water Level:	47
Temperature:	0	Yield:	0
Drawdown:	0	Hours Pumped:	0
Test Method:	Not Reported	Quality of Construction Data:	Good
Quality of Lithologic Data:	Good	Remarks:	Not Reported
Addtl Remarks:	Not Reported	License #:	2234
Drilling Contractor:	CASCADE DRILLING INC CALIFORNIA		
Contractor Address:	3632 OMEC CIRCLE RANCHO CORDOVA CA 95742		
Source Agency:	NV003	Well Drilling Begun:	22-FEB-06
Gravel Pack Top:	44	Gravel Pack Bottom:	72

J99
ESE
1/2 - 1 Mile
Lower

NV WELLS NV7000000099424

Log #:	101366	Application #:	Not Reported
Notice of Intent:	52414	Waiver #:	Not Reported
Site Type:	New	Work Type:	New
Work Remarks:	PLUGGED BY WELL LOG 122467		
Proposed Use:	Monitoring Well	Drill Method:	Air Rotary
Current Owner:	ALLIED WASHOE	Parcel #:	08-293-04
Subdivision Name:	Not Reported	Completion Date:	22-FEB-06
Gravel Packed:	Y	Seal Depth:	42
Depth Drilled:	72	Depth to Bedrock:	0
Aquifer:	Not Reported	Casing Depth:	70
Casing Diameter:	4	Casing Reduction:	0
Perforation From (ft):	45	Perforation To (ft):	70
Perforation Interval:	1	Static Water Level:	48
Temperature:	0	Yield:	0
Drawdown:	0	Hours Pumped:	0
Test Method:	Not Reported	Quality of Construction Data:	Good
Quality of Lithologic Data:	Good	Remarks:	Not Reported
Addtl Remarks:	Not Reported	License #:	2234
Drilling Contractor:	CASCADE DRILLING INC CALIFORNIA		
Contractor Address:	3632 OMEC CIRCLE RANCHO CORDOVA CA 95742		
Source Agency:	NV003	Well Drilling Begun:	21-FEB-06
Gravel Pack Top:	44	Gravel Pack Bottom:	72

GEOCHECK® - PHYSICAL SETTING SOURCE MAP FINDINGS

Map ID
Direction
Distance
Elevation

Database EDR ID Number

J100
ESE
1/2 - 1 Mile
Lower

NV WELLS NV7000000097416

Log #:	99356	Application #:	Not Reported
Notice of Intent:	52410	Waiver #:	Not Reported
Site Type:	New	Work Type:	New
Work Remarks:	PLUGGED BY WELL LOG 122440		
Proposed Use:	Monitoring Well	Drill Method:	Air Rotary
Current Owner:	ALLIED WASHOE	Parcel #:	08-293-04
Subdivision Name:	Not Reported	Completion Date:	25-FEB-06
Gravel Packed:	Y	Seal Depth:	56
Depth Drilled:	72	Depth to Bedrock:	0
Aquifer:	Not Reported	Casing Depth:	70
Casing Diameter:	2	Casing Reduction:	0
Perforation From (ft):	65	Perforation To (ft):	70
Perforation Interval:	1	Static Water Level:	49
Temperature:	0	Yield:	0
Drawdown:	0	Hours Pumped:	0
Test Method:	Not Reported	Quality of Construction Data:	Good
Quality of Lithologic Data:	Good	Remarks:	Not Reported
Addtl Remarks:	Not Reported	License #:	2234
Drilling Contractor:	CASCADE DRILLING INC CALIFORNIA		
Contractor Address:	3632 OMEC CIRCLE RANCHO CORDOVA CA 95742		
Source Agency:	NV003	Well Drilling Begun:	25-FEB-06
Gravel Pack Top:	61	Gravel Pack Bottom:	72

J101
ESE
1/2 - 1 Mile
Lower

NV WELLS NV7000000097417

Log #:	99357	Application #:	Not Reported
Notice of Intent:	52409	Waiver #:	Not Reported
Site Type:	New	Work Type:	New
Work Remarks:	PLUGGED BY WELL LOG 122438		
Proposed Use:	Monitoring Well	Drill Method:	Air Rotary
Current Owner:	ALLIED WASHOE	Parcel #:	08-293-04
Subdivision Name:	Not Reported	Completion Date:	27-FEB-06
Gravel Packed:	Y	Seal Depth:	56
Depth Drilled:	72	Depth to Bedrock:	0
Aquifer:	Not Reported	Casing Depth:	70
Casing Diameter:	2	Casing Reduction:	0
Perforation From (ft):	65	Perforation To (ft):	70
Perforation Interval:	1	Static Water Level:	49
Temperature:	0	Yield:	0
Drawdown:	0	Hours Pumped:	0
Test Method:	Not Reported	Quality of Construction Data:	Good
Quality of Lithologic Data:	Good	Remarks:	Not Reported
Addtl Remarks:	Not Reported	License #:	2234
Drilling Contractor:	CASCADE DRILLING INC CALIFORNIA		
Contractor Address:	3632 OMEC CIRCLE RANCHO CORDOVA CA 95742		
Source Agency:	NV003	Well Drilling Begun:	27-FEB-06
Gravel Pack Top:	61	Gravel Pack Bottom:	72

GEOCHECK® - PHYSICAL SETTING SOURCE MAP FINDINGS

Map ID
Direction
Distance
Elevation

Database EDR ID Number

J102
ESE
1/2 - 1 Mile
Lower

NV WELLS NV7000000041559

Log #:	43139	Application #:	Not Reported
Notice of Intent:	21158	Waiver #:	Not Reported
Site Type:	New	Work Type:	New
Work Remarks:	Not Reported	Proposed Use:	Monitoring Well
Drill Method:	Air Rotary	Current Owner:	ALLIED PETROLEUM
Parcel #:	Not Reported	Subdivision Name:	Not Reported
Completion Date:	24-AUG-93	Gravel Packed:	Y
Seal Depth:	4	Depth Drilled:	62
Depth to Bedrock:	0	Aquifer:	Not Reported
Casing Depth:	62	Casing Diameter:	2
Casing Reduction:	0	Perforation From (ft):	5
Perforation To (ft):	62	Perforation Interval:	1
Static Water Level:	0	Temperature:	0
Yield:	0	Drawdown:	0
Hours Pumped:	0	Test Method:	Not Reported
Quality of Construction Data:	Fair	Quality of Lithologic Data:	Fair
Remarks:	PROP USE=MONITOR	Addtl Remarks:	WAIVER NO=MO702 OWNR NO=MW1
License #:	1028	Drilling Contractor:	ANDRESEN EXPLORATION DRILLING
Contractor Address:	1635 BELFORD RD RENO NV	Source Agency:	NV003
Well Drilling Begun:	Not Reported	Gravel Pack Top:	0
Gravel Pack Bottom:	0		

J103
ESE
1/2 - 1 Mile
Lower

NV WELLS NV7000000042514

Log #:	44095	Application #:	Not Reported
Notice of Intent:	26657	Waiver #:	Not Reported
Site Type:	New	Work Type:	New
Work Remarks:	PLUGGED BY WELL LOG 122443		
Proposed Use:	Monitoring Well	Drill Method:	Air Rotary
Current Owner:	ALLIED PETROLEUM	Parcel #:	Not Reported
Subdivision Name:	Not Reported	Completion Date:	17-MAR-94
Gravel Packed:	Y	Seal Depth:	12
Depth Drilled:	77	Depth to Bedrock:	0
Aquifer:	Not Reported	Casing Depth:	77
Casing Diameter:	2	Casing Reduction:	0
Perforation From (ft):	32	Perforation To (ft):	77
Perforation Interval:	1	Static Water Level:	0
Temperature:	0	Yield:	0
Drawdown:	0	Hours Pumped:	0
Test Method:	Not Reported	Quality of Construction Data:	Fair
Quality of Lithologic Data:	Fair	Remarks:	PROP USE=MONITOR
Addtl Remarks:	WAIVER NO=MO702 OWNR NO=MW1		
License #:	1654	Drilling Contractor:	HACKWORTH DRILLING INC
Contractor Address:	PO BOX 850 ELKO NV	Source Agency:	NV003
Well Drilling Begun:	Not Reported	Gravel Pack Top:	0
Gravel Pack Bottom:	0		

GEOCHECK® - PHYSICAL SETTING SOURCE MAP FINDINGS

Map ID
Direction
Distance
Elevation

Database EDR ID Number

J104
ESE
1/2 - 1 Mile
Lower

NV WELLS NV7000000028333

Log #:	29860	Application #:	Not Reported
Notice of Intent:	9751	Waiver #:	Not Reported
Site Type:	New	Work Type:	New
Work Remarks:	Not Reported	Proposed Use:	Test Well
Drill Method:	Reverse Rotary	Current Owner:	UNOCAL CORP
Parcel #:	Not Reported	Subdivision Name:	Not Reported
Completion Date:	30-MAR-88	Gravel Packed:	Y
Seal Depth:	47	Depth Drilled:	70
Depth to Bedrock:	0	Aquifer:	Not Reported
Casing Depth:	70	Casing Diameter:	2
Casing Reduction:	0	Perforation From (ft):	50
Perforation To (ft):	70	Perforation Interval:	1
Static Water Level:	52.5	Temperature:	0
Yield:	0	Drawdown:	0
Hours Pumped:	0	Test Method:	Not Reported
Quality of Construction Data:	Good	Quality of Lithologic Data:	Good
Remarks:	UNOCAL STATION 5642	Addtl Remarks:	Not Reported
License #:	793	Drilling Contractor:	THE WATER DEVELOPMENT CORP
Contractor Address:	220 N EAST WOODLAND CA	Source Agency:	NV003
Well Drilling Begun:	Not Reported	Gravel Pack Top:	0
Gravel Pack Bottom:	0		

J105
ESE
1/2 - 1 Mile
Lower

NV WELLS NV7000000028334

Log #:	29861	Application #:	Not Reported
Notice of Intent:	9751	Waiver #:	Not Reported
Site Type:	New	Work Type:	New
Work Remarks:	Not Reported	Proposed Use:	Test Well
Drill Method:	Reverse Rotary	Current Owner:	UNOCAL CORP
Parcel #:	Not Reported	Subdivision Name:	Not Reported
Completion Date:	01-APR-88	Gravel Packed:	Y
Seal Depth:	45	Depth Drilled:	71
Depth to Bedrock:	0	Aquifer:	Not Reported
Casing Depth:	71	Casing Diameter:	2
Casing Reduction:	0	Perforation From (ft):	46
Perforation To (ft):	71	Perforation Interval:	1
Static Water Level:	54.5	Temperature:	0
Yield:	0	Drawdown:	0
Hours Pumped:	0	Test Method:	Not Reported
Quality of Construction Data:	Good	Quality of Lithologic Data:	Good
Remarks:	UNOCAL STATION 5642	Addtl Remarks:	Not Reported
License #:	793	Drilling Contractor:	THE WATER DEVELOPMENT CORP
Contractor Address:	220 N EAST WOODLAND CA	Source Agency:	NV003
Well Drilling Begun:	Not Reported	Gravel Pack Top:	0
Gravel Pack Bottom:	0		

GEOCHECK® - PHYSICAL SETTING SOURCE MAP FINDINGS

Map ID
Direction
Distance
Elevation

Database EDR ID Number

J106
ESE
1/2 - 1 Mile
Lower

NV WELLS NV7000000042515

Log #:	44096	Application #:	Not Reported
Notice of Intent:	26657	Waiver #:	Not Reported
Site Type:	New	Work Type:	New
Work Remarks:	PLUGGED BY WELL LOG 122445		
Proposed Use:	Monitoring Well	Drill Method:	Air Rotary
Current Owner:	ALLIED PETROLEUM	Parcel #:	Not Reported
Subdivision Name:	Not Reported	Completion Date:	16-MAR-94
Gravel Packed:	Y	Seal Depth:	7
Depth Drilled:	77	Depth to Bedrock:	0
Aquifer:	Not Reported	Casing Depth:	77
Casing Diameter:	2	Casing Reduction:	0
Perforation From (ft):	32	Perforation To (ft):	77
Perforation Interval:	1	Static Water Level:	0
Temperature:	0	Yield:	0
Drawdown:	0	Hours Pumped:	0
Test Method:	Not Reported	Quality of Construction Data:	Fair
Quality of Lithologic Data:	Fair	Remarks:	PROP USE=MONITOR
Addtl Remarks:	WAIVER NO=MO702 OWNR NO=MW2		
License #:	1654	Drilling Contractor:	HACKWORTH DRILLING INC
Contractor Address:	PO BOX 850 ELKO NV	Source Agency:	NV003
Well Drilling Begun:	Not Reported	Gravel Pack Top:	0
Gravel Pack Bottom:	0		

J107
ESE
1/2 - 1 Mile
Lower

NV WELLS NV7000000055394

Log #:	57051	Application #:	Not Reported
Notice of Intent:	30907	Waiver #:	MO702
Site Type:	Existing	Work Type:	Plug or Abandonment
Work Remarks:	Not Reported	Proposed Use:	Monitoring Well
Drill Method:	Bored or Augered	Current Owner:	ALLIED PETROLEUM
Parcel #:	00822801	Subdivision Name:	Not Reported
Completion Date:	26-AUG-96	Gravel Packed:	N
Seal Depth:	60	Depth Drilled:	60
Depth to Bedrock:	0	Aquifer:	Not Reported
Casing Depth:	60	Casing Diameter:	2
Casing Reduction:	0	Perforation From (ft):	0
Perforation To (ft):	0	Perforation Interval:	0
Static Water Level:	51	Temperature:	0
Yield:	0	Drawdown:	0
Hours Pumped:	0	Test Method:	Not Reported
Quality of Construction Data:	Good	Quality of Lithologic Data:	Good
Remarks:	Not Reported	Addtl Remarks:	Not Reported
License #:	1028	Drilling Contractor:	ANDRESEN EXPLORATION DRILLING
Contractor Address:	1635 BELFORD RD RENO NV 89509		
Source Agency:	NV003	Well Drilling Begun:	26-AUG-96
Gravel Pack Top:	0	Gravel Pack Bottom:	0

GEOCHECK® - PHYSICAL SETTING SOURCE MAP FINDINGS

Map ID
Direction
Distance
Elevation

Database EDR ID Number

J108
ESE
1/2 - 1 Mile
Lower

NV WELLS NV7000000067065

Log #:	68827	Application #:	Not Reported
Notice of Intent:	38010	Waiver #:	MO-702A
Site Type:	Existing	Work Type:	Plug or Abandonment
Work Remarks:	Not Reported	Proposed Use:	Monitoring Well
Drill Method:	Unknown	Current Owner:	ALLIED WASHOE
Parcel #:	008-228-01	Subdivision Name:	Not Reported
Completion Date:	10-JUL-97	Gravel Packed:	N
Seal Depth:	0	Depth Drilled:	0
Depth to Bedrock:	0	Aquifer:	Not Reported
Casing Depth:	0	Casing Diameter:	4
Casing Reduction:	0	Perforation From (ft):	0
Perforation To (ft):	0	Perforation Interval:	0
Static Water Level:	42	Temperature:	0
Yield:	0	Drawdown:	0
Hours Pumped:	0	Test Method:	Unknown
Quality of Construction Data:	Good	Quality of Lithologic Data:	Good
Remarks:	Not Reported	Addtl Remarks:	Not Reported
License #:	1719		
Drilling Contractor:	BRUCE MACKAY PUMP AND WELL SERVICE INC		
Contractor Address:	1600 MT ROSE HWY RENO NV 89511		
Source Agency:	NV003	Well Drilling Begun:	10-JUL-97
Gravel Pack Top:	0	Gravel Pack Bottom:	0

J109
ESE
1/2 - 1 Mile
Lower

NV WELLS NV7000000042516

Log #:	44097	Application #:	Not Reported
Notice of Intent:	26657	Waiver #:	Not Reported
Site Type:	New	Work Type:	New
Work Remarks:	PLUGGED BY WELL LOG 122446		
Proposed Use:	Monitoring Well	Drill Method:	Air Rotary
Current Owner:	ALLIED PETROLEUM	Parcel #:	Not Reported
Subdivision Name:	Not Reported	Completion Date:	15-MAR-94
Gravel Packed:	Y	Seal Depth:	19
Depth Drilled:	85	Depth to Bedrock:	0
Aquifer:	Not Reported	Casing Depth:	85
Casing Diameter:	2	Casing Reduction:	0
Perforation From (ft):	40	Perforation To (ft):	85
Perforation Interval:	1	Static Water Level:	0
Temperature:	0	Yield:	0
Drawdown:	0	Hours Pumped:	0
Test Method:	Not Reported	Quality of Construction Data:	Fair
Quality of Lithologic Data:	Fair	Remarks:	PROP USE=MONITOR
Addtl Remarks:	WAIVER NO=MO702 OWRN NO=MW3		
License #:	1654	Drilling Contractor:	HACKWORTH DRILLING INC
Contractor Address:	PO BOX 850 ELKO NV	Source Agency:	NV003
Well Drilling Begun:	Not Reported	Gravel Pack Top:	0
Gravel Pack Bottom:	0		

GEOCHECK® - PHYSICAL SETTING SOURCE MAP FINDINGS

Map ID
Direction
Distance
Elevation

Database EDR ID Number

J110
ESE
1/2 - 1 Mile
Lower

NV WELLS NV7000000042517

Log #:	44098	Application #:	Not Reported
Notice of Intent:	26657	Waiver #:	Not Reported
Site Type:	New	Work Type:	New
Work Remarks:	PLUGGED BY WELL LOG 122447		
Proposed Use:	Monitoring Well	Drill Method:	Air Rotary
Current Owner:	ALLIED PETROLEUM	Parcel #:	Not Reported
Subdivision Name:	Not Reported	Completion Date:	16-MAR-94
Gravel Packed:	Y	Seal Depth:	6
Depth Drilled:	85	Depth to Bedrock:	0
Aquifer:	Not Reported	Casing Depth:	85
Casing Diameter:	2	Casing Reduction:	0
Perforation From (ft):	40	Perforation To (ft):	85
Perforation Interval:	1	Static Water Level:	0
Temperature:	0	Yield:	0
Drawdown:	0	Hours Pumped:	0
Test Method:	Not Reported	Quality of Construction Data:	Fair
Quality of Lithologic Data:	Fair	Remarks:	PROP USE=MONITOR
Addtl Remarks:	WAIVER NO=MO702 OWNR NO=MW4		
License #:	1654	Drilling Contractor:	HACKWORTH DRILLING INC
Contractor Address:	PO BOX 850 ELKO NV	Source Agency:	NV003
Well Drilling Begun:	Not Reported	Gravel Pack Top:	0
Gravel Pack Bottom:	0		

K111
SSW
1/2 - 1 Mile
Higher

NV WELLS NV7000000001454

Log #:	1628	Application #:	Not Reported
Notice of Intent:	0	Waiver #:	Not Reported
Site Type:	New	Work Type:	New
Work Remarks:	Not Reported	Proposed Use:	Other-see remarks
Drill Method:	Unknown	Current Owner:	GROSMAN, GEO
Parcel #:	Not Reported	Subdivision Name:	Not Reported
Completion Date:	25-DEC-50	Gravel Packed:	Not Reported
Seal Depth:	0	Depth Drilled:	125
Depth to Bedrock:	0	Aquifer:	Not Reported
Casing Depth:	120	Casing Diameter:	6
Casing Reduction:	0	Perforation From (ft):	100
Perforation To (ft):	120	Perforation Interval:	1
Static Water Level:	8	Temperature:	0
Yield:	0	Drawdown:	0
Hours Pumped:	0	Test Method:	Not Reported
Quality of Construction Data:	Good	Quality of Lithologic Data:	Good
Remarks:	Not Reported	Addtl Remarks:	Not Reported
License #:	0	Drilling Contractor:	S M PEARNALL FOR JOHN CHAMPION
Contractor Address:	Not Reported	Source Agency:	NV003
Well Drilling Begun:	05-DEC-50	Gravel Pack Top:	0
Gravel Pack Bottom:	0		

GEOCHECK® - PHYSICAL SETTING SOURCE MAP FINDINGS

Map ID
Direction
Distance
Elevation

Database EDR ID Number

K112
SSW
1/2 - 1 Mile
Higher

NV WELLS NV700000000712

Log #:	777	Application #:	Not Reported
Notice of Intent:	0	Waiver #:	Not Reported
Site Type:	New	Work Type:	New
Work Remarks:	Not Reported	Proposed Use:	Domestic
Drill Method:	Cable Tool	Current Owner:	LINNECKE, H F
Parcel #:	Not Reported	Subdivision Name:	Not Reported
Completion Date:	18-DEC-48	Gravel Packed:	Not Reported
Seal Depth:	0	Depth Drilled:	275
Depth to Bedrock:	0	Aquifer:	Not Reported
Casing Depth:	275	Casing Diameter:	14
Casing Reduction:	0	Perforation From (ft):	170
Perforation To (ft):	260	Perforation Interval:	3
Static Water Level:	20	Temperature:	0
Yield:	450	Drawdown:	13.5
Hours Pumped:	0	Test Method:	Piston Pump
Quality of Construction Data:	Good	Quality of Lithologic Data:	Good
Remarks:	Not Reported	Addtl Remarks:	Not Reported
License #:	29	Drilling Contractor:	JOHN CHAMPION
Contractor Address:	BOX 150 B RT 1 RENO	Source Agency:	NV003
Well Drilling Begun:	27-NOV-48	Gravel Pack Top:	0
Gravel Pack Bottom:	0		

K113
SSW
1/2 - 1 Mile
Higher

NV WELLS NV700000000015

Log #:	23	Application #:	Not Reported
Notice of Intent:	0	Waiver #:	Not Reported
Site Type:	Existing	Work Type:	Deepen
Work Remarks:	OLD HAND DUG WELL TO 19 FEET DRY		
Proposed Use:	Domestic	Drill Method:	Cable Tool
Current Owner:	MEWES, HARRY F	Parcel #:	Not Reported
Subdivision Name:	Not Reported	Completion Date:	02-JAN-46
Gravel Packed:	Not Reported	Seal Depth:	0
Depth Drilled:	44	Depth to Bedrock:	0
Aquifer:	Not Reported	Casing Depth:	0
Casing Diameter:	6	Casing Reduction:	0
Perforation From (ft):	2	Perforation To (ft):	21
Perforation Interval:	1	Static Water Level:	32
Temperature:	0	Yield:	0
Drawdown:	0	Hours Pumped:	0
Test Method:	Not Reported	Quality of Construction Data:	Good
Quality of Lithologic Data:	Good	Remarks:	Not Reported
Addtl Remarks:	Not Reported	License #:	0
Drilling Contractor:	MEL MEYER	Contractor Address:	RT 1 BOX 10 RENO
Source Agency:	NV003	Well Drilling Begun:	27-DEC-45
Gravel Pack Top:	0	Gravel Pack Bottom:	0

GEOCHECK® - PHYSICAL SETTING SOURCE MAP FINDINGS

Map ID
Direction
Distance
Elevation

Database EDR ID Number

K114
SSW
1/2 - 1 Mile
Higher

NV WELLS NV7000000007650

Log #:	8504	Application #:	Not Reported
Notice of Intent:	0	Waiver #:	Not Reported
Site Type:	New	Work Type:	New
Work Remarks:	Not Reported	Proposed Use:	Public Supply (Municipal)
Drill Method:	Hydraulic Rotary-Mud	Current Owner:	SPC
Parcel #:	Not Reported	Subdivision Name:	Not Reported
Completion Date:	08-JUN-62	Gravel Packed:	Not Reported
Seal Depth:	72	Depth Drilled:	667
Depth to Bedrock:	0	Aquifer:	Not Reported
Casing Depth:	588	Casing Diameter:	18
Casing Reduction:	2	Perforation From (ft):	178
Perforation To (ft):	578	Perforation Interval:	12
Static Water Level:	53.16	Temperature:	0
Yield:	3316	Drawdown:	0
Hours Pumped:	24	Test Method:	Rotary
Quality of Construction Data:	Good	Quality of Lithologic Data:	Good
Remarks:	Not Reported	Addtl Remarks:	Not Reported
License #:	5573	Drilling Contractor:	C M BRYANT LAYNE TEXAS CO
Contractor Address:	PO BOX 9469 HOUSTON TEX	Source Agency:	NV003
Well Drilling Begun:	21-MAR-62	Gravel Pack Top:	0
Gravel Pack Bottom:	0		

K115
SSW
1/2 - 1 Mile
Higher

NV WELLS NV7000000005947

Log #:	6668	Application #:	Not Reported
Notice of Intent:	0	Waiver #:	Not Reported
Site Type:	New	Work Type:	New
Work Remarks:	Not Reported	Proposed Use:	Irrigation
Drill Method:	Hydraulic Rotary-Mud	Current Owner:	S P P C
Parcel #:	Not Reported	Subdivision Name:	Not Reported
Completion Date:	08-JUN-62	Gravel Packed:	Not Reported
Seal Depth:	160	Depth Drilled:	588
Depth to Bedrock:	0	Aquifer:	Not Reported
Casing Depth:	588	Casing Diameter:	18
Casing Reduction:	4	Perforation From (ft):	178
Perforation To (ft):	578	Perforation Interval:	1
Static Water Level:	53.16	Temperature:	64
Yield:	2805	Drawdown:	0
Hours Pumped:	24	Test Method:	Unknown
Quality of Construction Data:	Good	Quality of Lithologic Data:	Good
Remarks:	311 + 277 = 588 TD	Addtl Remarks:	Not Reported
License #:	5573	Drilling Contractor:	LAYNE TEXAS CO BY W H CLAYPOOL
Contractor Address:	5402 LAWNSDALE HOUSTON TEX	Source Agency:	NV003
Well Drilling Begun:	21-MAR-62	Gravel Pack Top:	0
Gravel Pack Bottom:	0		

GEOCHECK® - PHYSICAL SETTING SOURCE MAP FINDINGS

Map ID
Direction
Distance
Elevation

Database EDR ID Number

K116
SSW
1/2 - 1 Mile
Higher

NV WELLS NV7000000003776

Log #:	4132	Application #:	Not Reported
Notice of Intent:	0	Waiver #:	Not Reported
Site Type:	New	Work Type:	New
Work Remarks:	Not Reported	Proposed Use:	Industrial
Drill Method:	Cable Tool	Current Owner:	S P P C
Parcel #:	Not Reported	Subdivision Name:	Not Reported
Completion Date:	05-JUN-58	Gravel Packed:	Not Reported
Seal Depth:	0	Depth Drilled:	583
Depth to Bedrock:	0	Aquifer:	Not Reported
Casing Depth:	584	Casing Diameter:	18
Casing Reduction:	1	Perforation From (ft):	203
Perforation To (ft):	468	Perforation Interval:	5
Static Water Level:	40	Temperature:	0
Yield:	2000	Drawdown:	95
Hours Pumped:	68	Test Method:	Not Reported
Quality of Construction Data:	Good	Quality of Lithologic Data:	Good
Remarks:	24 IN CASING TO 78 FT	Addtl Remarks:	Not Reported
License #:	8	Drilling Contractor:	ROSCOE MOSS COMPANY
Contractor Address:	4360 WORTH ST LOS ANGELES CA		
Source Agency:	NV003	Well Drilling Begun:	25-APR-58
Gravel Pack Top:	0	Gravel Pack Bottom:	0

J117
East
1/2 - 1 Mile
Lower

NV WELLS NV7000000105492

Log #:	107452	Application #:	Not Reported
Notice of Intent:	63440	Waiver #:	Not Reported
Site Type:	New	Work Type:	New
Work Remarks:	Not Reported	Proposed Use:	Monitoring Well
Drill Method:	Other-see remarks	Current Owner:	SFPP L.P
Parcel #:	1229305	Subdivision Name:	Not Reported
Completion Date:	06-NOV-08	Gravel Packed:	Y
Seal Depth:	28	Depth Drilled:	66
Depth to Bedrock:	0	Aquifer:	Not Reported
Casing Depth:	65	Casing Diameter:	4
Casing Reduction:	0	Perforation From (ft):	30
Perforation To (ft):	65	Perforation Interval:	1
Static Water Level:	33	Temperature:	0
Yield:	0	Drawdown:	0
Hours Pumped:	0	Test Method:	Not Reported
Quality of Construction Data:	Good	Quality of Lithologic Data:	Good
Remarks:	NAD 27. WELL TYPE IS SONIC. D-000762.		
Addtl Remarks:	Not Reported	License #:	2234
Drilling Contractor:	BOART LONGYEAR		
Contractor Address:	2640 WEST 1700 SOUTH SALT LAKE CITY UT 84104		
Source Agency:	NV003	Well Drilling Begun:	05-NOV-08
Gravel Pack Top:	28	Gravel Pack Bottom:	66

GEOCHECK® - PHYSICAL SETTING SOURCE MAP FINDINGS

Map ID
Direction
Distance
Elevation

Database EDR ID Number

J118
East
1/2 - 1 Mile
Lower

NV WELLS NV7000000105494

Log #:	107454	Application #:	Not Reported
Notice of Intent:	63441	Waiver #:	Not Reported
Site Type:	New	Work Type:	New
Work Remarks:	Not Reported	Proposed Use:	Monitoring Well
Drill Method:	Other-see remarks	Current Owner:	SFPP L.P
Parcel #:	1229305	Subdivision Name:	Not Reported
Completion Date:	20-OCT-08	Gravel Packed:	Y
Seal Depth:	28	Depth Drilled:	66
Depth to Bedrock:	0	Aquifer:	Not Reported
Casing Depth:	65	Casing Diameter:	4
Casing Reduction:	0	Perforation From (ft):	30
Perforation To (ft):	65	Perforation Interval:	1
Static Water Level:	33	Temperature:	0
Yield:	0	Drawdown:	0
Hours Pumped:	0	Test Method:	Not Reported
Quality of Construction Data:	Good	Quality of Lithologic Data:	Good
Remarks:	NAD 27. WELL TYPE IS SONIC. D-000762.		
Addtl Remarks:	Not Reported	License #:	2234
Drilling Contractor:	BOART LONGYEAR		
Contractor Address:	2640 WEST 1700 SOUTH SALT LAKE CITY UT 84104		
Source Agency:	NV003	Well Drilling Begun:	19-OCT-08
Gravel Pack Top:	28	Gravel Pack Bottom:	66

J119
East
1/2 - 1 Mile
Lower

NV WELLS NV7000000106353

Log #:	108313	Application #:	Not Reported
Notice of Intent:	62151	Waiver #:	Not Reported
Site Type:	New	Work Type:	New
Work Remarks:	Not Reported	Proposed Use:	Monitoring Well
Drill Method:	Air Rotary	Current Owner:	SFPP, L.P.
Parcel #:	Not Reported	Subdivision Name:	Not Reported
Completion Date:	20-JUL-09	Gravel Packed:	Y
Seal Depth:	9	Depth Drilled:	65
Depth to Bedrock:	0	Aquifer:	Not Reported
Casing Depth:	65	Casing Diameter:	4
Casing Reduction:	0	Perforation From (ft):	35
Perforation To (ft):	65	Perforation Interval:	2
Static Water Level:	50	Temperature:	0
Yield:	0	Drawdown:	0
Hours Pumped:	0	Test Method:	Not Reported
Quality of Construction Data:	Good	Quality of Lithologic Data:	Good
Remarks:	NAD 27. SEE LOG FOR ADDTL INFO. NDEP-D-000762.		
Addtl Remarks:	DUAL-COMPLETION WELL-SEE LOG.		
License #:	2244	Drilling Contractor:	W D C EXPLORATION & WELLS
Contractor Address:	500 MAIN ST WOODLAND CA 95695		
Source Agency:	NV003	Well Drilling Begun:	17-JUL-09
Gravel Pack Top:	9	Gravel Pack Bottom:	28

GEOCHECK® - PHYSICAL SETTING SOURCE MAP FINDINGS

Map ID
Direction
Distance
Elevation

Database EDR ID Number

J120
East
1/2 - 1 Mile
Lower

NV WELLS NV7000000106354

Log #:	108314	Application #:	Not Reported
Notice of Intent:	62151	Waiver #:	Not Reported
Site Type:	New	Work Type:	New
Work Remarks:	Not Reported	Proposed Use:	Monitoring Well
Drill Method:	Air Rotary	Current Owner:	SFPP, L.P.
Parcel #:	Not Reported	Subdivision Name:	Not Reported
Completion Date:	17-JUL-09	Gravel Packed:	Y
Seal Depth:	9	Depth Drilled:	65
Depth to Bedrock:	0	Aquifer:	Not Reported
Casing Depth:	65	Casing Diameter:	4
Casing Reduction:	0	Perforation From (ft):	35
Perforation To (ft):	65	Perforation Interval:	2
Static Water Level:	50	Temperature:	0
Yield:	0	Drawdown:	0
Hours Pumped:	0	Test Method:	Not Reported
Quality of Construction Data:	Good	Quality of Lithologic Data:	Good
Remarks:	NAD 27. SEE LOG FOR ADDTL INFO. NDEP-D-000762.		
Addtl Remarks:	DUAL-COMPLETION WELL-SEE LOG.		
License #:	2244	Drilling Contractor:	W D C EXPLORATION & WELLS
Contractor Address:	500 MAIN ST WOODLAND CA 95695		
Source Agency:	NV003	Well Drilling Begun:	08-JUL-09
Gravel Pack Top:	9	Gravel Pack Bottom:	28

J121
East
1/2 - 1 Mile
Lower

NV WELLS NV7000000105495

Log #:	107455	Application #:	Not Reported
Notice of Intent:	63446	Waiver #:	Not Reported
Site Type:	New	Work Type:	New
Work Remarks:	Not Reported	Proposed Use:	Monitoring Well
Drill Method:	Other-see remarks	Current Owner:	SFPP L.P.
Parcel #:	822804	Subdivision Name:	Not Reported
Completion Date:	21-OCT-08	Gravel Packed:	Y
Seal Depth:	28	Depth Drilled:	66
Depth to Bedrock:	0	Aquifer:	Not Reported
Casing Depth:	65	Casing Diameter:	4
Casing Reduction:	0	Perforation From (ft):	30
Perforation To (ft):	65	Perforation Interval:	1
Static Water Level:	34	Temperature:	0
Yield:	0	Drawdown:	0
Hours Pumped:	0	Test Method:	Not Reported
Quality of Construction Data:	Good	Quality of Lithologic Data:	Good
Remarks:	NAD 27. WELL TYPE IS SONIC. D-000762.		
Addtl Remarks:	Not Reported	License #:	2234
Drilling Contractor:	BOART LONGYEAR		
Contractor Address:	2640 WEST 1700 SOUTH SALT LAKE CITY UT 84104		
Source Agency:	NV003	Well Drilling Begun:	20-OCT-08
Gravel Pack Top:	28	Gravel Pack Bottom:	66

GEOCHECK® - PHYSICAL SETTING SOURCE MAP FINDINGS

Map ID
Direction
Distance
Elevation

Database EDR ID Number

J122
East
1/2 - 1 Mile
Lower

NV WELLS NV7000000127478

Log #:	129466	Application #:	Not Reported
Notice of Intent:	74085	Waiver #:	Not Reported
Site Type:	Existing	Work Type:	Plug or Abandonment
Work Remarks:	PLUGS UNKNOWN WELL LOG	Proposed Use:	Monitoring Well
Drill Method:	Other-see remarks	Current Owner:	CEMEX
Parcel #:	008-228-04	Subdivision Name:	Not Reported
Completion Date:	01-FEB-18	Gravel Packed:	Not Reported
Seal Depth:	65	Depth Drilled:	65
Depth to Bedrock:	0	Aquifer:	Not Reported
Casing Depth:	65	Casing Diameter:	4
Casing Reduction:	0	Perforation From (ft):	0
Perforation To (ft):	0	Perforation Interval:	1
Static Water Level:	0	Temperature:	0
Yield:	0	Drawdown:	0
Hours Pumped:	0	Test Method:	Not Reported
Quality of Construction Data:	Good	Quality of Lithologic Data:	Good
Remarks:	Not Reported	Addtl Remarks:	Not Reported
License #:	2434	Drilling Contractor:	CASCADE DRILLING LP
Contractor Address:	PO BOX 1184 WOODINVILLE WA 98072		
Source Agency:	NV003	Well Drilling Begun:	01-FEB-18
Gravel Pack Top:	0	Gravel Pack Bottom:	0

J123
ESE
1/2 - 1 Mile
Lower

NV WELLS NV7000000127479

Log #:	129467	Application #:	Not Reported
Notice of Intent:	74086	Waiver #:	Not Reported
Site Type:	Existing	Work Type:	Plug or Abandonment
Work Remarks:	PLUGS UNKNOWN WELL LOG	Proposed Use:	Monitoring Well
Drill Method:	Other-see remarks	Current Owner:	CEMEX
Parcel #:	012-291-03	Subdivision Name:	Not Reported
Completion Date:	01-FEB-18	Gravel Packed:	Not Reported
Seal Depth:	65	Depth Drilled:	65
Depth to Bedrock:	0	Aquifer:	Not Reported
Casing Depth:	65	Casing Diameter:	4
Casing Reduction:	0	Perforation From (ft):	0
Perforation To (ft):	0	Perforation Interval:	1
Static Water Level:	0	Temperature:	0
Yield:	0	Drawdown:	0
Hours Pumped:	0	Test Method:	Not Reported
Quality of Construction Data:	Good	Quality of Lithologic Data:	Good
Remarks:	Not Reported	Addtl Remarks:	Not Reported
License #:	2434	Drilling Contractor:	CASCADE DRILLING LP
Contractor Address:	PO BOX 1184 WOODINVILLE WA 98072		
Source Agency:	NV003	Well Drilling Begun:	01-FEB-18
Gravel Pack Top:	0	Gravel Pack Bottom:	0

GEOCHECK® - PHYSICAL SETTING SOURCE MAP FINDINGS

Map ID
Direction
Distance
Elevation

Database EDR ID Number

J124
East
1/2 - 1 Mile
Lower

NV WELLS NV7000000105493

Log #:	107453	Application #:	Not Reported
Notice of Intent:	63440	Waiver #:	Not Reported
Site Type:	New	Work Type:	New
Work Remarks:	Not Reported	Proposed Use:	Monitoring Well
Drill Method:	Other-see remarks	Current Owner:	SFPP L.P.
Parcel #:	1229305	Subdivision Name:	Not Reported
Completion Date:	19-OCT-08	Gravel Packed:	Y
Seal Depth:	28	Depth Drilled:	66
Depth to Bedrock:	0	Aquifer:	Not Reported
Casing Depth:	65	Casing Diameter:	4
Casing Reduction:	0	Perforation From (ft):	30
Perforation To (ft):	65	Perforation Interval:	1
Static Water Level:	33	Temperature:	0
Yield:	0	Drawdown:	0
Hours Pumped:	0	Test Method:	Not Reported
Quality of Construction Data:	Good	Quality of Lithologic Data:	Good
Remarks:	NAD 27. WELL TYPE IS SONIC. D-000762.		
Addtl Remarks:	Not Reported	License #:	2234
Drilling Contractor:	BOART LONGYEAR		
Contractor Address:	2640 WEST 1700 SOUTH SALT LAKE CITY UT 84104		
Source Agency:	NV003	Well Drilling Begun:	19-OCT-08
Gravel Pack Top:	28	Gravel Pack Bottom:	66

J125
ESE
1/2 - 1 Mile
Lower

NV WELLS NV7000000105470

Log #:	107430	Application #:	Not Reported
Notice of Intent:	63443	Waiver #:	Not Reported
Site Type:	New	Work Type:	New
Work Remarks:	Not Reported	Proposed Use:	Monitoring Well
Drill Method:	Other-see remarks	Current Owner:	SFPP L.P.
Parcel #:	1229103	Subdivision Name:	Not Reported
Completion Date:	01-NOV-08	Gravel Packed:	Y
Seal Depth:	28	Depth Drilled:	66
Depth to Bedrock:	0	Aquifer:	Not Reported
Casing Depth:	65	Casing Diameter:	4
Casing Reduction:	0	Perforation From (ft):	30
Perforation To (ft):	65	Perforation Interval:	1
Static Water Level:	31	Temperature:	0
Yield:	0	Drawdown:	0
Hours Pumped:	0	Test Method:	Not Reported
Quality of Construction Data:	Good	Quality of Lithologic Data:	Good
Remarks:	NAD 27. D-000762. WELL TYPE IS SONIC.		
Addtl Remarks:	Not Reported	License #:	2234
Drilling Contractor:	BOART LONGYEAR		
Contractor Address:	2640 WEST 1700 SOUTH SALT LAKE CITY UT 84104		
Source Agency:	NV003	Well Drilling Begun:	31-OCT-08
Gravel Pack Top:	28	Gravel Pack Bottom:	66

GEOCHECK® - PHYSICAL SETTING SOURCE MAP FINDINGS

Map ID
Direction
Distance
Elevation

Database EDR ID Number

J126
ESE
1/2 - 1 Mile
Lower

NV WELLS NV7000000127481

Log #:	129469	Application #:	Not Reported
Notice of Intent:	74086	Waiver #:	Not Reported
Site Type:	Existing	Work Type:	Plug or Abandonment
Work Remarks:	PLUGS UNKNOWN WELL LOG	Proposed Use:	Monitoring Well
Drill Method:	Other-see remarks	Current Owner:	CEMEX
Parcel #:	012-291-03	Subdivision Name:	Not Reported
Completion Date:	01-FEB-18	Gravel Packed:	Not Reported
Seal Depth:	65	Depth Drilled:	65
Depth to Bedrock:	0	Aquifer:	Not Reported
Casing Depth:	65	Casing Diameter:	4
Casing Reduction:	0	Perforation From (ft):	0
Perforation To (ft):	0	Perforation Interval:	1
Static Water Level:	0	Temperature:	0
Yield:	0	Drawdown:	0
Hours Pumped:	0	Test Method:	Not Reported
Quality of Construction Data:	Good	Quality of Lithologic Data:	Good
Remarks:	Not Reported	Addtl Remarks:	Not Reported
License #:	2434	Drilling Contractor:	CASCADE DRILLING LP
Contractor Address:	PO BOX 1184 WOODINVILLE WA 98072		
Source Agency:	NV003	Well Drilling Begun:	01-FEB-18
Gravel Pack Top:	0	Gravel Pack Bottom:	0

I127
SW
1/2 - 1 Mile
Higher

NV WELLS NV7000000113245

Log #:	115214	Application #:	Not Reported
Notice of Intent:	67776	Waiver #:	Not Reported
Site Type:	New	Work Type:	Plug or Abandonment
Work Remarks:	PLUGS WELL LOG #101459	Proposed Use:	Monitoring Well
Drill Method:	Other-see remarks		
Current Owner:	WASHOE COUNTY DEPT OF WATER RESOURCES		
Parcel #:	008-360-07	Subdivision Name:	Not Reported
Completion Date:	28-MAR-12	Gravel Packed:	Not Reported
Seal Depth:	48	Depth Drilled:	50
Depth to Bedrock:	0	Aquifer:	Not Reported
Casing Depth:	48	Casing Diameter:	2
Casing Reduction:	0	Perforation From (ft):	0
Perforation To (ft):	0	Perforation Interval:	1
Static Water Level:	35.3	Temperature:	0
Yield:	0	Drawdown:	0
Hours Pumped:	0	Test Method:	Not Reported
Quality of Construction Data:	Good	Quality of Lithologic Data:	Good
Remarks:	Not Reported	Addtl Remarks:	Not Reported
License #:	1482	Drilling Contractor:	CARSON PUMP
Contractor Address:	P O BOX 20159 CARSON CITY 89721-0159		
Source Agency:	NV003	Well Drilling Begun:	28-MAR-12
Gravel Pack Top:	0	Gravel Pack Bottom:	0

GEOCHECK® - PHYSICAL SETTING SOURCE MAP FINDINGS

Map ID
Direction
Distance
Elevation

Database EDR ID Number

I128
SW
1/2 - 1 Mile
Higher

NV WELLS NV7000000099513

Log #:	101458	Application #:	Not Reported
Notice of Intent:	56422	Waiver #:	D-00100
Site Type:	New	Work Type:	New
Work Remarks:	SONIC DRILLING METHOD	Proposed Use:	Monitoring Well
Drill Method:	Other-see remarks	Current Owner:	CITY OF RENO
Parcel #:	008-360-07	Subdivision Name:	Not Reported
Completion Date:	24-AUG-06	Gravel Packed:	Y
Seal Depth:	21	Depth Drilled:	50
Depth to Bedrock:	0	Aquifer:	Not Reported
Casing Depth:	48	Casing Diameter:	2
Casing Reduction:	0	Perforation From (ft):	28
Perforation To (ft):	48	Perforation Interval:	1
Static Water Level:	28	Temperature:	0
Yield:	0	Drawdown:	0
Hours Pumped:	0	Test Method:	Not Reported
Quality of Construction Data:	Good	Quality of Lithologic Data:	Good
Remarks:	NAD 27 CON US	Addtl Remarks:	Not Reported
License #:	2270	Drilling Contractor:	BOART LONGYEAR
Contractor Address:	2640 W 1700 S SALT LAKE CITY UT	84104-4240	
Source Agency:	NV003	Well Drilling Begun:	24-AUG-06
Gravel Pack Top:	26	Gravel Pack Bottom:	50

I129
SW
1/2 - 1 Mile
Higher

NV WELLS NV7000000099514

Log #:	101459	Application #:	Not Reported
Notice of Intent:	56422	Waiver #:	D-00100
Site Type:	New	Work Type:	Plug or Abandonment
Work Remarks:	SONIC DRILLING METHOD; PLUGGED BY WELL LOG #115214	Drill Method:	Other-see remarks
Proposed Use:	Monitoring Well	Parcel #:	008-360-07
Current Owner:	CITY OF RENO	Completion Date:	25-AUG-06
Subdivision Name:	Not Reported	Seal Depth:	21
Gravel Packed:	Y	Depth to Bedrock:	0
Depth Drilled:	50	Casing Depth:	48
Aquifer:	Not Reported	Casing Reduction:	0
Casing Diameter:	2	Perforation From (ft):	48
Perforation From (ft):	28	Perforation To (ft):	48
Perforation Interval:	1	Static Water Level:	30
Temperature:	0	Yield:	0
Drawdown:	0	Hours Pumped:	0
Test Method:	Not Reported	Quality of Construction Data:	Good
Quality of Lithologic Data:	Good	Remarks:	NAD 27 CON US
Addtl Remarks:	Not Reported	License #:	2270
Drilling Contractor:	BOART LONGYEAR		
Contractor Address:	2640 W 1700 S SALT LAKE CITY UT	84104-4240	
Source Agency:	NV003	Well Drilling Begun:	25-AUG-06
Gravel Pack Top:	26	Gravel Pack Bottom:	50

GEOCHECK® - PHYSICAL SETTING SOURCE MAP FINDINGS

Map ID
Direction
Distance
Elevation

Database EDR ID Number

J130
East
1/2 - 1 Mile
Lower

NV WELLS NV7000000105469

Log #:	107429	Application #:	Not Reported
Notice of Intent:	63444	Waiver #:	Not Reported
Site Type:	New	Work Type:	New
Work Remarks:	Not Reported	Proposed Use:	Monitoring Well
Drill Method:	Other-see remarks	Current Owner:	SFPP L.P.
Parcel #:	3222078	Subdivision Name:	Not Reported
Completion Date:	23-OCT-08	Gravel Packed:	Y
Seal Depth:	28	Depth Drilled:	66
Depth to Bedrock:	0	Aquifer:	Not Reported
Casing Depth:	65	Casing Diameter:	4
Casing Reduction:	0	Perforation From (ft):	30
Perforation To (ft):	65	Perforation Interval:	1
Static Water Level:	34	Temperature:	0
Yield:	0	Drawdown:	0
Hours Pumped:	0	Test Method:	Not Reported
Quality of Construction Data:	Good	Quality of Lithologic Data:	Good
Remarks:	NAD 27. D-000762. WELL TYPE IS SONIC.		
Addtl Remarks:	Not Reported	License #:	2234
Drilling Contractor:	BOART LONGYEAR		
Contractor Address:	2640 WEST 1700 SOUTH SALT LAKE CITY UT 84104		
Source Agency:	NV003	Well Drilling Begun:	21-OCT-08
Gravel Pack Top:	28	Gravel Pack Bottom:	66

J131
East
1/2 - 1 Mile
Lower

NV WELLS NV7000000114035

Log #:	116007	Application #:	Not Reported
Notice of Intent:	67154	Waiver #:	Not Reported
Site Type:	New	Work Type:	New
Work Remarks:	SONIC DRILLING METHOD; NDEP FACILITY ID D-000762		
Proposed Use:	Monitoring Well	Drill Method:	Other-see remarks
Current Owner:	CEMEX	Parcel #:	032-011-08
Subdivision Name:	Not Reported	Completion Date:	05-DEC-12
Gravel Packed:	Y	Seal Depth:	31
Depth Drilled:	70	Depth to Bedrock:	0
Aquifer:	Not Reported	Casing Depth:	65
Casing Diameter:	2	Casing Reduction:	0
Perforation From (ft):	35	Perforation To (ft):	65
Perforation Interval:	1	Static Water Level:	52
Temperature:	0	Yield:	0
Drawdown:	0	Hours Pumped:	0
Test Method:	Not Reported	Quality of Construction Data:	Good
Quality of Lithologic Data:	Good	Remarks:	Not Reported
Addtl Remarks:	Not Reported	License #:	1977
Drilling Contractor:	CASCADE DRILLING LP		
Contractor Address:	19404 WOODINVILLE SNOHOMISH RD WOODNVILLE WA 98072		
Source Agency:	NV003	Well Drilling Begun:	03-DEC-12
Gravel Pack Top:	33	Gravel Pack Bottom:	66

GEOCHECK® - PHYSICAL SETTING SOURCE MAP FINDINGS

Map ID
Direction
Distance
Elevation

Database EDR ID Number

132
SSE
1/2 - 1 Mile
Lower

NV WELLS NV7000000116427

Log #:	118404	Application #:	Not Reported
Notice of Intent:	69322	Waiver #:	Not Reported
Site Type:	New	Work Type:	New
Work Remarks:	CTMRD WORK TYPE SONIC	Proposed Use:	Monitoring Well
Drill Method:	Other-see remarks	Current Owner:	WASHOE COUNTY
Parcel #:	Not Reported	Subdivision Name:	Not Reported
Completion Date:	13-SEP-13	Gravel Packed:	Y
Seal Depth:	18	Depth Drilled:	25
Depth to Bedrock:	0	Aquifer:	Not Reported
Casing Depth:	25	Casing Diameter:	2
Casing Reduction:	0	Perforation From (ft):	20
Perforation To (ft):	25	Perforation Interval:	1
Static Water Level:	0	Temperature:	0
Yield:	0	Drawdown:	0
Hours Pumped:	0	Test Method:	Not Reported
Quality of Construction Data:	Good	Quality of Lithologic Data:	Good
Remarks:	Not Reported	Addtl Remarks:	Not Reported
License #:	2434	Drilling Contractor:	CASCADE DRILLING LP
Contractor Address:	19404 WOODINVILLE SNOHOMISH RD WOODNVILLE WA 98072	Well Drilling Begun:	13-SEP-13
Source Agency:	NV003	Gravel Pack Bottom:	25
Gravel Pack Top:	18		

133
NE
1/2 - 1 Mile
Lower

NV WELLS NV7000000120456

Log #:	122435	Application #:	Not Reported
Notice of Intent:	72253	Waiver #:	Not Reported
Site Type:	Existing	Work Type:	Plug or Abandonment
Work Remarks:	PLUGS UNKNOWN WELL LOG	Proposed Use:	Monitoring Well
Drill Method:	Other-see remarks	Current Owner:	ALLIED WASHOE
Parcel #:	008-228-01	Subdivision Name:	Not Reported
Completion Date:	28-APR-15	Gravel Packed:	N
Seal Depth:	70	Depth Drilled:	70
Depth to Bedrock:	0	Aquifer:	Not Reported
Casing Depth:	70	Casing Diameter:	2
Casing Reduction:	0	Perforation From (ft):	65
Perforation To (ft):	70	Perforation Interval:	1
Static Water Level:	55	Temperature:	0
Yield:	0	Drawdown:	0
Hours Pumped:	0	Test Method:	Not Reported
Quality of Construction Data:	Good	Quality of Lithologic Data:	Good
Remarks:	Not Reported	Addtl Remarks:	Not Reported
License #:	2412	Drilling Contractor:	HAZ-TECH DRILLING INC
Contractor Address:	P O BOX 940 MERIDIAN, ID 83680	Well Drilling Begun:	28-APR-15
Source Agency:	NV003	Gravel Pack Bottom:	0
Gravel Pack Top:	0		

GEOCHECK® - PHYSICAL SETTING SOURCE MAP FINDINGS

Map ID
Direction
Distance
Elevation

Database EDR ID Number

L134
South
1/2 - 1 Mile
Lower

NV WELLS NV7000000038190

Log #:	39758	Application #:	Not Reported
Notice of Intent:	20959	Waiver #:	Not Reported
Site Type:	New	Work Type:	New
Work Remarks:	Not Reported	Proposed Use:	Monitoring Well
Drill Method:	Air Rotary	Current Owner:	FIRST INTERSTATE BANK
Parcel #:	Not Reported	Subdivision Name:	Not Reported
Completion Date:	11-SEP-92	Gravel Packed:	Y
Seal Depth:	26	Depth Drilled:	60
Depth to Bedrock:	0	Aquifer:	Not Reported
Casing Depth:	60	Casing Diameter:	2
Casing Reduction:	0	Perforation From (ft):	37
Perforation To (ft):	60	Perforation Interval:	1
Static Water Level:	39	Temperature:	0
Yield:	0	Drawdown:	0
Hours Pumped:	0	Test Method:	Not Reported
Quality of Construction Data:	Fair	Quality of Lithologic Data:	Fair
Remarks:	PROP USE=MONITOR WAIVER NO=MO-588		
Addtl Remarks:	Not Reported	License #:	1028
Drilling Contractor:	HARLAN D ANDRESEN	Contractor Address:	1635 BELFORD RD RENO NV 89509
Source Agency:	NV003	Well Drilling Begun:	Not Reported
Gravel Pack Top:	0	Gravel Pack Bottom:	0

L135
South
1/2 - 1 Mile
Lower

NV WELLS NV7000000041362

Log #:	42942	Application #:	Not Reported
Notice of Intent:	21155	Waiver #:	Not Reported
Site Type:	Existing	Work Type:	Plug or Abandonment
Work Remarks:	Not Reported	Proposed Use:	Monitoring Well
Drill Method:	Air Rotary	Current Owner:	FIRST INTERSTATE BANK
Parcel #:	Not Reported	Subdivision Name:	Not Reported
Completion Date:	13-AUG-93	Gravel Packed:	Y
Seal Depth:	34	Depth Drilled:	60
Depth to Bedrock:	0	Aquifer:	Not Reported
Casing Depth:	60	Casing Diameter:	2
Casing Reduction:	0	Perforation From (ft):	37
Perforation To (ft):	60	Perforation Interval:	1
Static Water Level:	41	Temperature:	0
Yield:	0	Drawdown:	0
Hours Pumped:	0	Test Method:	Not Reported
Quality of Construction Data:	Fair	Quality of Lithologic Data:	Fair
Remarks:	PROP USE=MONITOR		
License #:	1667	Addtl Remarks:	WAIVER NO=MO588
Contractor Address:	1635 BELFORD RD RENO NV 89509	Drilling Contractor:	ANDRESEN EXPLORATION DRILLING
Source Agency:	NV003	Well Drilling Begun:	Not Reported
Gravel Pack Top:	0	Gravel Pack Bottom:	0

GEOCHECK® - PHYSICAL SETTING SOURCE MAP FINDINGS

Map ID
Direction
Distance
Elevation

Database EDR ID Number

M136
WSW
1/2 - 1 Mile
Higher

NV WELLS NV7000000045695

Log #:	47287	Application #:	Not Reported
Notice of Intent:	26168	Waiver #:	MO845
Site Type:	New	Work Type:	New
Work Remarks:	Not Reported	Proposed Use:	Monitoring Well
Drill Method:	Hydraulic Rotary-Mud	Current Owner:	SIERRA PACIFIC POWER CO
Parcel #:	Not Reported	Subdivision Name:	Not Reported
Completion Date:	13-SEP-94	Gravel Packed:	Y
Seal Depth:	22	Depth Drilled:	35
Depth to Bedrock:	0	Aquifer:	Not Reported
Casing Depth:	35	Casing Diameter:	2
Casing Reduction:	0	Perforation From (ft):	25
Perforation To (ft):	35	Perforation Interval:	1
Static Water Level:	30	Temperature:	0
Yield:	0	Drawdown:	0
Hours Pumped:	0	Test Method:	Not Reported
Quality of Construction Data:	Good	Quality of Lithologic Data:	Good
Remarks:	PROP USE=MONITOR OWNR NO=1		
Addtl Remarks:	Not Reported	License #:	1028
Drilling Contractor:	ANDRESEN DRILLING	Contractor Address:	1635 BELFORD RD RENO NV
Source Agency:	NV003	Well Drilling Begun:	13-SEP-94
Gravel Pack Top:	22	Gravel Pack Bottom:	35

M137
WSW
1/2 - 1 Mile
Higher

NV WELLS NV7000000045694

Log #:	47286	Application #:	Not Reported
Notice of Intent:	26168	Waiver #:	MO845
Site Type:	New	Work Type:	New
Work Remarks:	Not Reported	Proposed Use:	Monitoring Well
Drill Method:	Hydraulic Rotary-Mud	Current Owner:	SIERRA PACIFIC POWER CO
Parcel #:	Not Reported	Subdivision Name:	Not Reported
Completion Date:	12-SEP-94	Gravel Packed:	Y
Seal Depth:	30	Depth Drilled:	37
Depth to Bedrock:	0	Aquifer:	Not Reported
Casing Depth:	37	Casing Diameter:	2
Casing Reduction:	0	Perforation From (ft):	32
Perforation To (ft):	37	Perforation Interval:	1
Static Water Level:	33	Temperature:	0
Yield:	0	Drawdown:	0
Hours Pumped:	0	Test Method:	Not Reported
Quality of Construction Data:	Good	Quality of Lithologic Data:	Good
Remarks:	PROP USE=MONITOR OWNR NO=2		
Addtl Remarks:	Not Reported	License #:	1028
Drilling Contractor:	ANDRESEN DRILLING	Contractor Address:	1635 BELFORD RD RENO NV
Source Agency:	NV003	Well Drilling Begun:	12-SEP-94
Gravel Pack Top:	30	Gravel Pack Bottom:	37

GEOCHECK® - PHYSICAL SETTING SOURCE MAP FINDINGS

Map ID
Direction
Distance
Elevation

Database EDR ID Number

M138
WSW
1/2 - 1 Mile
Higher

NV WELLS NV7000000045693

Log #:	47285	Application #:	Not Reported
Notice of Intent:	26168	Waiver #:	MO845
Site Type:	New	Work Type:	New
Work Remarks:	Not Reported	Proposed Use:	Monitoring Well
Drill Method:	Hydraulic Rotary-Mud	Current Owner:	SIERRA PACIFIC POWER CO
Parcel #:	Not Reported	Subdivision Name:	Not Reported
Completion Date:	14-SEP-94	Gravel Packed:	Y
Seal Depth:	28	Depth Drilled:	35
Depth to Bedrock:	0	Aquifer:	Not Reported
Casing Depth:	35	Casing Diameter:	2
Casing Reduction:	0	Perforation From (ft):	30
Perforation To (ft):	35	Perforation Interval:	1
Static Water Level:	30	Temperature:	0
Yield:	0	Drawdown:	0
Hours Pumped:	0	Test Method:	Not Reported
Quality of Construction Data:	Good	Quality of Lithologic Data:	Good
Remarks:	PROP USE=MONITOR OWNR NO=3		
Addtl Remarks:	Not Reported	License #:	1028
Drilling Contractor:	ANDRESEN DRILLING	Contractor Address:	1635 BELFORD RD RENO NV
Source Agency:	NV003	Well Drilling Begun:	14-SEP-94
Gravel Pack Top:	28	Gravel Pack Bottom:	35

M139
WSW
1/2 - 1 Mile
Higher

NV WELLS NV7000000065914

Log #:	67672	Application #:	Not Reported
Notice of Intent:	27464	Waiver #:	MO-845
Site Type:	Existing	Work Type:	Plug or Abandonment
Work Remarks:	Not Reported	Proposed Use:	Monitoring Well
Drill Method:	Air Rotary	Current Owner:	S P P C O
Parcel #:	08-186-04	Subdivision Name:	Not Reported
Completion Date:	07-MAY-97	Gravel Packed:	N
Seal Depth:	35	Depth Drilled:	35
Depth to Bedrock:	0	Aquifer:	Not Reported
Casing Depth:	35	Casing Diameter:	2
Casing Reduction:	0	Perforation From (ft):	25
Perforation To (ft):	35	Perforation Interval:	1
Static Water Level:	23	Temperature:	0
Yield:	0	Drawdown:	0
Hours Pumped:	0	Test Method:	Not Reported
Quality of Construction Data:	Good	Quality of Lithologic Data:	Good
Remarks:	Not Reported	Addtl Remarks:	Not Reported
License #:	1028	Drilling Contractor:	ANDRESEN EXPLORATION DRILLING
Contractor Address:	1635 BELFORD RD RENO NV 89509	Well Drilling Begun:	07-MAY-97
Source Agency:	NV003	Gravel Pack Bottom:	0
Gravel Pack Top:	0		

GEOCHECK® - PHYSICAL SETTING SOURCE MAP FINDINGS

Map ID
Direction
Distance
Elevation

Database EDR ID Number

M140
WSW
1/2 - 1 Mile
Higher

NV WELLS NV7000000065917

Log #:	67675	Application #:	Not Reported
Notice of Intent:	27464	Waiver #:	MO-845
Site Type:	Existing	Work Type:	Plug or Abandonment
Work Remarks:	Not Reported	Proposed Use:	Monitoring Well
Drill Method:	Air Rotary	Current Owner:	S P P C O
Parcel #:	08-186-04	Subdivision Name:	Not Reported
Completion Date:	07-MAY-97	Gravel Packed:	N
Seal Depth:	35	Depth Drilled:	35
Depth to Bedrock:	0	Aquifer:	Not Reported
Casing Depth:	35	Casing Diameter:	2
Casing Reduction:	0	Perforation From (ft):	25
Perforation To (ft):	35	Perforation Interval:	1
Static Water Level:	24	Temperature:	0
Yield:	0	Drawdown:	0
Hours Pumped:	0	Test Method:	Not Reported
Quality of Construction Data:	Good	Quality of Lithologic Data:	Good
Remarks:	Not Reported	Addtl Remarks:	Not Reported
License #:	1028	Drilling Contractor:	ANDRESEN EXPLORATION DRILLING
Contractor Address:	1635 BELFORD RD RENO NV 89509		
Source Agency:	NV003	Well Drilling Begun:	07-MAY-97
Gravel Pack Top:	0	Gravel Pack Bottom:	0

M141
WSW
1/2 - 1 Mile
Higher

NV WELLS NV7000000065916

Log #:	67674	Application #:	Not Reported
Notice of Intent:	27464	Waiver #:	MO-845
Site Type:	Existing	Work Type:	Plug or Abandonment
Work Remarks:	Not Reported	Proposed Use:	Monitoring Well
Drill Method:	Air Rotary	Current Owner:	S P P C O
Parcel #:	08-186-04	Subdivision Name:	Not Reported
Completion Date:	07-MAY-97	Gravel Packed:	N
Seal Depth:	48	Depth Drilled:	48
Depth to Bedrock:	0	Aquifer:	Not Reported
Casing Depth:	48	Casing Diameter:	2
Casing Reduction:	0	Perforation From (ft):	38
Perforation To (ft):	48	Perforation Interval:	1
Static Water Level:	23	Temperature:	0
Yield:	0	Drawdown:	0
Hours Pumped:	0	Test Method:	Not Reported
Quality of Construction Data:	Good	Quality of Lithologic Data:	Good
Remarks:	Not Reported	Addtl Remarks:	Not Reported
License #:	1028	Drilling Contractor:	ANDRESEN EXPLORATION DRILLING
Contractor Address:	1635 BELFORD RD RENO NV 89509		
Source Agency:	NV003	Well Drilling Begun:	07-MAY-97
Gravel Pack Top:	0	Gravel Pack Bottom:	0

GEOCHECK® - PHYSICAL SETTING SOURCE MAP FINDINGS

Map ID
Direction
Distance
Elevation

Database EDR ID Number

M142
WSW
1/2 - 1 Mile
Higher

NV WELLS NV7000000065915

Log #:	67673	Application #:	Not Reported
Notice of Intent:	27464	Waiver #:	MO-845
Site Type:	Existing	Work Type:	Plug or Abandonment
Work Remarks:	Not Reported	Proposed Use:	Monitoring Well
Drill Method:	Air Rotary	Current Owner:	S P P C O
Parcel #:	08-186-04	Subdivision Name:	Not Reported
Completion Date:	07-MAY-97	Gravel Packed:	N
Seal Depth:	35	Depth Drilled:	35
Depth to Bedrock:	0	Aquifer:	Not Reported
Casing Depth:	35	Casing Diameter:	2
Casing Reduction:	0	Perforation From (ft):	25
Perforation To (ft):	35	Perforation Interval:	1
Static Water Level:	23	Temperature:	0
Yield:	0	Drawdown:	0
Hours Pumped:	0	Test Method:	Not Reported
Quality of Construction Data:	Good	Quality of Lithologic Data:	Good
Remarks:	Not Reported	Addtl Remarks:	Not Reported
License #:	1028	Drilling Contractor:	ANDRESEN EXPLORATION DRILLING
Contractor Address:	1635 BELFORD RD RENO NV 89509		
Source Agency:	NV003	Well Drilling Begun:	07-MAY-97
Gravel Pack Top:	0	Gravel Pack Bottom:	0

J143
East
1/2 - 1 Mile
Lower

NV WELLS NV7000000105468

Log #:	107428	Application #:	Not Reported
Notice of Intent:	63445	Waiver #:	Not Reported
Site Type:	New	Work Type:	New
Work Remarks:	Not Reported	Proposed Use:	Monitoring Well
Drill Method:	Other-see remarks	Current Owner:	SFPP L.P.
Parcel #:	3222078	Subdivision Name:	Not Reported
Completion Date:	07-NOV-08	Gravel Packed:	Y
Seal Depth:	28	Depth Drilled:	66
Depth to Bedrock:	0	Aquifer:	Not Reported
Casing Depth:	65	Casing Diameter:	4
Casing Reduction:	0	Perforation From (ft):	30
Perforation To (ft):	65	Perforation Interval:	1
Static Water Level:	33	Temperature:	0
Yield:	0	Drawdown:	0
Hours Pumped:	0	Test Method:	Not Reported
Quality of Construction Data:	Good	Quality of Lithologic Data:	Good
Remarks:	NAD 27. D-000762. WELL TYPE IS SONIC.		
Addtl Remarks:	Not Reported	License #:	2234
Drilling Contractor:	BOART LONGYEAR		
Contractor Address:	2640 WEST 1700 SOUTH SALT LAKE CITY UT 84104		
Source Agency:	NV003	Well Drilling Begun:	05-NOV-08
Gravel Pack Top:	28	Gravel Pack Bottom:	66

GEOCHECK® - PHYSICAL SETTING SOURCE MAP FINDINGS

Map ID
Direction
Distance
Elevation

Database EDR ID Number

N144
SSW
1/2 - 1 Mile
Higher

NV WELLS NV7000000084841

Log #:	86685	Application #:	Not Reported
Notice of Intent:	10078	Waiver #:	Not Reported
Site Type:	Existing	Work Type:	Plug or Abandonment
Work Remarks:	Not Reported	Proposed Use:	Monitoring Well
Drill Method:	Unknown	Current Owner:	WASHOE HEALTH SYSTEM
Parcel #:	012-150-19	Subdivision Name:	Not Reported
Completion Date:	18-FEB-93	Gravel Packed:	Not Reported
Seal Depth:	78	Depth Drilled:	0
Depth to Bedrock:	0	Aquifer:	Not Reported
Casing Depth:	0	Casing Diameter:	0
Casing Reduction:	0	Perforation From (ft):	0
Perforation To (ft):	0	Perforation Interval:	0
Static Water Level:	0	Temperature:	0
Yield:	0	Drawdown:	0
Hours Pumped:	0	Test Method:	Not Reported
Quality of Construction Data:	Good	Quality of Lithologic Data:	Good
Remarks:	Not Reported	Addtl Remarks:	Not Reported
License #:	1089	Drilling Contractor:	MCKAY DRILLING INC
Contractor Address:	2290 PIONEER DR RENO NV 89509		
Source Agency:	NV003	Well Drilling Begun:	18-FEB-93
Gravel Pack Top:	0	Gravel Pack Bottom:	0

N145
SSW
1/2 - 1 Mile
Higher

NV WELLS NV700000000825

Log #:	896	Application #:	Not Reported
Notice of Intent:	0	Waiver #:	Not Reported
Site Type:	New	Work Type:	New
Work Remarks:	Not Reported	Proposed Use:	Other-see remarks
Drill Method:	Unknown	Current Owner:	SMITH-PETERSON
Parcel #:	Not Reported	Subdivision Name:	Not Reported
Completion Date:	05-JAN-48	Gravel Packed:	Not Reported
Seal Depth:	0	Depth Drilled:	358
Depth to Bedrock:	0	Aquifer:	Not Reported
Casing Depth:	357	Casing Diameter:	12
Casing Reduction:	0	Perforation From (ft):	80
Perforation To (ft):	339	Perforation Interval:	11
Static Water Level:	0	Temperature:	0
Yield:	0	Drawdown:	0
Hours Pumped:	0	Test Method:	Not Reported
Quality of Construction Data:	Good	Quality of Lithologic Data:	Good
Remarks:	Not Reported	Addtl Remarks:	DRILLER - HARVEY
License #:	29	Drilling Contractor:	JOHN CHAMPION
Contractor Address:	RENO	Source Agency:	NV003
Well Drilling Begun:	01-DEC-47	Gravel Pack Top:	0
Gravel Pack Bottom:	0		

GEOCHECK® - PHYSICAL SETTING SOURCE MAP FINDINGS

Map ID
Direction
Distance
Elevation

Database EDR ID Number

N146
SSW
1/2 - 1 Mile
Higher

NV WELLS NV7000000085784

Log #:	87631	Application #:	Not Reported
Notice of Intent:	10079	Waiver #:	Not Reported
Site Type:	Existing	Work Type:	Plug or Abandonment
Work Remarks:	Not Reported	Proposed Use:	Monitoring Well
Drill Method:	Unknown	Current Owner:	WASHOE HEALTH SYSTEM
Parcel #:	012-150-19	Subdivision Name:	Not Reported
Completion Date:	19-FEB-93	Gravel Packed:	Y
Seal Depth:	22	Depth Drilled:	45
Depth to Bedrock:	0	Aquifer:	Not Reported
Casing Depth:	45	Casing Diameter:	0
Casing Reduction:	0	Perforation From (ft):	25
Perforation To (ft):	45	Perforation Interval:	1
Static Water Level:	35	Temperature:	0
Yield:	0	Drawdown:	0
Hours Pumped:	0	Test Method:	Not Reported
Quality of Construction Data:	Good	Quality of Lithologic Data:	Good
Remarks:	CLAIMED TO PLACE 51.5 FEET OF NEAT CEMENT IN WELL		
Addtl Remarks:	Not Reported	License #:	1089
Drilling Contractor:	MCKAY DRILLING INC	Contractor Address:	2290 PIONEER DRIVE RENO, NV 89509
Source Agency:	NV003	Well Drilling Begun:	19-FEB-93
Gravel Pack Top:	22	Gravel Pack Bottom:	45

N147
SSW
1/2 - 1 Mile
Higher

NV WELLS NV7000000084842

Log #:	86686	Application #:	Not Reported
Notice of Intent:	7234	Waiver #:	Not Reported
Site Type:	Existing	Work Type:	Plug or Abandonment
Work Remarks:	Not Reported	Proposed Use:	Monitoring Well
Drill Method:	Unknown	Current Owner:	WASHOE HEALTH SYSTEM
Parcel #:	012-150-19	Subdivision Name:	Not Reported
Completion Date:	18-FEB-93	Gravel Packed:	Not Reported
Seal Depth:	98	Depth Drilled:	0
Depth to Bedrock:	0	Aquifer:	Not Reported
Casing Depth:	0	Casing Diameter:	0
Casing Reduction:	0	Perforation From (ft):	0
Perforation To (ft):	0	Perforation Interval:	0
Static Water Level:	0	Temperature:	0
Yield:	0	Drawdown:	0
Hours Pumped:	0	Test Method:	Not Reported
Quality of Construction Data:	Good	Quality of Lithologic Data:	Good
Remarks:	Not Reported	Addtl Remarks:	Not Reported
License #:	1089	Drilling Contractor:	MCKAY DRILLING INC
Contractor Address:	2290 PIONEER DRIVE RENO NV 89509		
Source Agency:	NV003	Well Drilling Begun:	18-FEB-93
Gravel Pack Top:	0	Gravel Pack Bottom:	0

GEOCHECK® - PHYSICAL SETTING SOURCE MAP FINDINGS

Map ID
Direction
Distance
Elevation

Database EDR ID Number

M148
WSW
1/2 - 1 Mile
Higher

NV WELLS NV7000000081955

Log #:	83792	Application #:	Not Reported
Notice of Intent:	40583	Waiver #:	Not Reported
Site Type:	New	Work Type:	New
Work Remarks:	DRILLING METHOD=SONIC	Proposed Use:	Monitoring Well
Drill Method:	Other-see remarks	Current Owner:	WASHOE COUNTY
Parcel #:	Not Reported	Subdivision Name:	Not Reported
Completion Date:	20-MAR-01	Gravel Packed:	Y
Seal Depth:	15	Depth Drilled:	44
Depth to Bedrock:	0	Aquifer:	Not Reported
Casing Depth:	44	Casing Diameter:	2
Casing Reduction:	0	Perforation From (ft):	23
Perforation To (ft):	43	Perforation Interval:	1
Static Water Level:	29	Temperature:	0
Yield:	0	Drawdown:	0
Hours Pumped:	0	Test Method:	Not Reported
Quality of Construction Data:	Good	Quality of Lithologic Data:	Good
Remarks:	Not Reported	Addtl Remarks:	Not Reported
License #:	2168	Drilling Contractor:	LANG EXPLORATORY DRILLING
Contractor Address:	P O BOX 1000 DAYTON NV 89403	Well Drilling Begun:	20-MAR-01
Source Agency:	NV003	Gravel Pack Bottom:	44
Gravel Pack Top:	18		

O149
SE
1/2 - 1 Mile
Lower

NV WELLS NV7000000091715

Log #:	93625	Application #:	Not Reported
Notice of Intent:	52188	Waiver #:	Not Reported
Site Type:	Existing	Work Type:	Plug or Abandonment
Work Remarks:	Not Reported	Proposed Use:	Monitoring Well
Drill Method:	Unknown	Current Owner:	ALLIED PETROLEUM
Parcel #:	012-293-04	Subdivision Name:	Not Reported
Completion Date:	23-JUN-04	Gravel Packed:	Not Reported
Seal Depth:	0	Depth Drilled:	12
Depth to Bedrock:	0	Aquifer:	Not Reported
Casing Depth:	12	Casing Diameter:	2
Casing Reduction:	0	Perforation From (ft):	0
Perforation To (ft):	0	Perforation Interval:	0
Static Water Level:	0	Temperature:	0
Yield:	0	Drawdown:	0
Hours Pumped:	0	Test Method:	Not Reported
Quality of Construction Data:	Good	Quality of Lithologic Data:	Good
Remarks:	Not Reported	Addtl Remarks:	Not Reported
License #:	2159		
Drilling Contractor:	BRUCE MACKAY PUMP AND WELL SERVICE INC		
Contractor Address:	1600 MT ROSE HWY RENO NV 89511	Well Drilling Begun:	23-JUN-04
Source Agency:	NV003	Gravel Pack Bottom:	0
Gravel Pack Top:	0		

GEOCHECK® - PHYSICAL SETTING SOURCE MAP FINDINGS

Map ID
Direction
Distance
Elevation

Database EDR ID Number

O150
SE
1/2 - 1 Mile
Lower

NV WELLS NV7000000091712

Log #:	93621	Application #:	Not Reported
Notice of Intent:	52185	Waiver #:	Not Reported
Site Type:	Existing	Work Type:	Plug or Abandonment
Work Remarks:	Not Reported	Proposed Use:	Monitoring Well
Drill Method:	Unknown	Current Owner:	ALLIED PETROLEUM
Parcel #:	12-293-04	Subdivision Name:	Not Reported
Completion Date:	23-JUN-04	Gravel Packed:	Not Reported
Seal Depth:	0	Depth Drilled:	12
Depth to Bedrock:	0	Aquifer:	Not Reported
Casing Depth:	12	Casing Diameter:	2
Casing Reduction:	0	Perforation From (ft):	0
Perforation To (ft):	0	Perforation Interval:	0
Static Water Level:	0	Temperature:	0
Yield:	0	Drawdown:	0
Hours Pumped:	0	Test Method:	Not Reported
Quality of Construction Data:	Good	Quality of Lithologic Data:	Good
Remarks:	Not Reported	Addtl Remarks:	Not Reported
License #:	2159		
Drilling Contractor:	BRUCE MACKAY PUMP AND WELL SERVICE INC		
Contractor Address:	1600 MT ROSE HWY RENO NV 89511		
Source Agency:	NV003	Well Drilling Begun:	23-JUN-04
Gravel Pack Top:	0	Gravel Pack Bottom:	0

O151
SE
1/2 - 1 Mile
Lower

NV WELLS NV7000000091713

Log #:	93622	Application #:	Not Reported
Notice of Intent:	52186	Waiver #:	Not Reported
Site Type:	Existing	Work Type:	Plug or Abandonment
Work Remarks:	Not Reported	Proposed Use:	Monitoring Well
Drill Method:	Unknown	Current Owner:	ALLIED PETROLEUM
Parcel #:	12-293-04	Subdivision Name:	Not Reported
Completion Date:	23-JUN-04	Gravel Packed:	Not Reported
Seal Depth:	0	Depth Drilled:	12
Depth to Bedrock:	0	Aquifer:	Not Reported
Casing Depth:	12	Casing Diameter:	2
Casing Reduction:	0	Perforation From (ft):	0
Perforation To (ft):	0	Perforation Interval:	0
Static Water Level:	0	Temperature:	0
Yield:	0	Drawdown:	0
Hours Pumped:	0	Test Method:	Not Reported
Quality of Construction Data:	Good	Quality of Lithologic Data:	Good
Remarks:	Not Reported	Addtl Remarks:	Not Reported
License #:	2159		
Drilling Contractor:	BRUCE MACKAY PUMP AND WELL SERVICE INC		
Contractor Address:	1600 MT ROSE HWY RENO NV 89511		
Source Agency:	NV003	Well Drilling Begun:	23-JUN-04
Gravel Pack Top:	0	Gravel Pack Bottom:	0

GEOCHECK® - PHYSICAL SETTING SOURCE MAP FINDINGS

Map ID
Direction
Distance
Elevation

Database EDR ID Number

O152
SE
1/2 - 1 Mile
Lower

NV WELLS NV7000000091714

Log #:	93624	Application #:	Not Reported
Notice of Intent:	52187	Waiver #:	Not Reported
Site Type:	Existing	Work Type:	Plug or Abandonment
Work Remarks:	Not Reported	Proposed Use:	Monitoring Well
Drill Method:	Unknown	Current Owner:	ALLIED PETROLEUM
Parcel #:	12-293-04	Subdivision Name:	Not Reported
Completion Date:	23-JUN-04	Gravel Packed:	Not Reported
Seal Depth:	0	Depth Drilled:	12
Depth to Bedrock:	0	Aquifer:	Not Reported
Casing Depth:	12	Casing Diameter:	2
Casing Reduction:	0	Perforation From (ft):	0
Perforation To (ft):	0	Perforation Interval:	0
Static Water Level:	0	Temperature:	0
Yield:	0	Drawdown:	0
Hours Pumped:	0	Test Method:	Not Reported
Quality of Construction Data:	Good	Quality of Lithologic Data:	Good
Remarks:	Not Reported	Addtl Remarks:	Not Reported
License #:	2159		
Drilling Contractor:	BRUCE MACKAY PUMP AND WELL SERVICE INC		
Contractor Address:	1600 MT ROSE HWY RENO NV 89511		
Source Agency:	NV003	Well Drilling Begun:	23-JUN-04
Gravel Pack Top:	0	Gravel Pack Bottom:	0

P153
SE
1/2 - 1 Mile
Lower

NV WELLS NV7000000102130

Log #:	104081	Application #:	Not Reported
Notice of Intent:	46746	Waiver #:	MO 1447
Site Type:	New	Work Type:	New
Work Remarks:	Not Reported	Proposed Use:	Monitoring Well
Drill Method:	Bored or Augered	Current Owner:	KLEINFELDER WEST INC.
Parcel #:	012-301-19	Subdivision Name:	Not Reported
Completion Date:	24-APR-07	Gravel Packed:	Y
Seal Depth:	23	Depth Drilled:	35
Depth to Bedrock:	0	Aquifer:	Not Reported
Casing Depth:	35	Casing Diameter:	2
Casing Reduction:	0	Perforation From (ft):	25
Perforation To (ft):	35	Perforation Interval:	1
Static Water Level:	32.5	Temperature:	0
Yield:	0	Drawdown:	0
Hours Pumped:	0	Test Method:	Not Reported
Quality of Construction Data:	Good	Quality of Lithologic Data:	Good
Remarks:	NAD 27. PLUGGED UNDER NOI 63112. SEE PLUGGING LOG 109087.		
Addtl Remarks:	Not Reported	License #:	1803
Drilling Contractor:	HAZ-TECH DRILLING INC	Contractor Address:	P O BOX 940 MERIDIAN ID 83680
Source Agency:	NV003	Well Drilling Begun:	24-APR-07
Gravel Pack Top:	23	Gravel Pack Bottom:	35

GEOCHECK® - PHYSICAL SETTING SOURCE MAP FINDINGS

Map ID
Direction
Distance
Elevation

Database EDR ID Number

P154
SE
1/2 - 1 Mile
Lower

NV WELLS NV7000000107125

Log #:	109087	Application #:	Not Reported
Notice of Intent:	63112	Waiver #:	MO 1447
Site Type:	Existing	Work Type:	Plug or Abandonment
Work Remarks:	Not Reported	Proposed Use:	Monitoring Well
Drill Method:	Bored or Augered	Current Owner:	KLEINFELDER WEST INC.
Parcel #:	012-301-19	Subdivision Name:	Not Reported
Completion Date:	29-SEP-09	Gravel Packed:	Not Reported
Seal Depth:	0	Depth Drilled:	35
Depth to Bedrock:	0	Aquifer:	Not Reported
Casing Depth:	35	Casing Diameter:	2
Casing Reduction:	0	Perforation From (ft):	25
Perforation To (ft):	35	Perforation Interval:	1
Static Water Level:	0	Temperature:	0
Yield:	0	Drawdown:	0
Hours Pumped:	0	Test Method:	Not Reported
Quality of Construction Data:	Good	Quality of Lithologic Data:	Good
Remarks:	NAD 27. HOLE WAS DRY. SEE LOG FOR ADDTL NOTES. PLUGGING OF LOG 104081.		
Addtl Remarks:	Not Reported	License #:	1028
Drilling Contractor:	ANDRESEN EXPLORATION DRILLING		
Contractor Address:	1635 BELFORD RD RENO NV 89509		
Source Agency:	NV003	Well Drilling Begun:	29-SEP-09
Gravel Pack Top:	0	Gravel Pack Bottom:	0

155
West
1/2 - 1 Mile
Higher

NV WELLS NV7000000130636

Log #:	132626	Application #:	Not Reported
Notice of Intent:	N2019-179	Waiver #:	M/O-2257
Site Type:	New	Work Type:	New
Work Remarks:	SONIC	Proposed Use:	Monitoring Well
Drill Method:	Other-see remarks	Current Owner:	WASHOE COUNTY CSD CTMRD PRGM
Parcel #:	Not Reported	Subdivision Name:	Not Reported
Completion Date:	20-JUN-19	Gravel Packed:	N
Seal Depth:	29	Depth Drilled:	42
Depth to Bedrock:	0	Aquifer:	Not Reported
Casing Depth:	41	Casing Diameter:	2.375
Casing Reduction:	0	Perforation From (ft):	31
Perforation To (ft):	41	Perforation Interval:	1
Static Water Level:	20.51	Temperature:	0
Yield:	0	Drawdown:	0
Hours Pumped:	0	Test Method:	Not Reported
Quality of Construction Data:	Good	Quality of Lithologic Data:	Good
Remarks:	Not Reported	Addtl Remarks:	Not Reported
License #:	2544	Drilling Contractor:	BOART LONGYEAR COMPANY
Contractor Address:	2745 W CALIFORNIA AVE SALT LAKE CITY UT 84104		
Source Agency:	NV003	Well Drilling Begun:	17-JUN-19
Gravel Pack Top:	0	Gravel Pack Bottom:	0

GEOCHECK® - PHYSICAL SETTING SOURCE MAP FINDINGS

Map ID
Direction
Distance
Elevation

Database EDR ID Number

P156
SE
1/2 - 1 Mile
Lower

NV WELLS NV7000000106367

Log #:	108327	Application #:	Not Reported
Notice of Intent:	63486	Waiver #:	MO1517
Site Type:	New	Work Type:	New
Work Remarks:	Not Reported	Proposed Use:	Monitoring Well
Drill Method:	Other-see remarks	Current Owner:	WASHOE COUNTY
Parcel #:	Not Reported	Subdivision Name:	Not Reported
Completion Date:	03-NOV-08	Gravel Packed:	Y
Seal Depth:	153	Depth Drilled:	185
Depth to Bedrock:	0	Aquifer:	Not Reported
Casing Depth:	176	Casing Diameter:	2
Casing Reduction:	0	Perforation From (ft):	156
Perforation To (ft):	176	Perforation Interval:	1
Static Water Level:	33.07	Temperature:	49.5
Yield:	3	Drawdown:	0
Hours Pumped:	3	Test Method:	Piston Pump
Quality of Construction Data:	Good	Quality of Lithologic Data:	Good
Remarks:	NAD 27. WELL TYPE IS SONIC.		
Addtl Remarks:	Not Reported	License #:	2111
Drilling Contractor:	W D C EXPLORATION & WELLS	Contractor Address:	500 MAIN ST WOODLAND CA 95695
Source Agency:	NV003	Well Drilling Begun:	01-NOV-08
Gravel Pack Top:	154	Gravel Pack Bottom:	178

P157
SE
1/2 - 1 Mile
Lower

NV WELLS NV7000000106366

Log #:	108326	Application #:	Not Reported
Notice of Intent:	63485	Waiver #:	MO1517
Site Type:	New	Work Type:	New
Work Remarks:	Not Reported	Proposed Use:	Monitoring Well
Drill Method:	Other-see remarks	Current Owner:	WASHOE COUNTY
Parcel #:	Not Reported	Subdivision Name:	Not Reported
Completion Date:	31-OCT-08	Gravel Packed:	Y
Seal Depth:	265	Depth Drilled:	296
Depth to Bedrock:	0	Aquifer:	Not Reported
Casing Depth:	286	Casing Diameter:	2
Casing Reduction:	0	Perforation From (ft):	266
Perforation To (ft):	286	Perforation Interval:	1
Static Water Level:	31.91	Temperature:	54.2
Yield:	3	Drawdown:	0
Hours Pumped:	1.75	Test Method:	Piston Pump
Quality of Construction Data:	Good	Quality of Lithologic Data:	Good
Remarks:	NAD 27. WELL TYPE IS SONIC.		
Addtl Remarks:	Not Reported	License #:	2111
Drilling Contractor:	W D C EXPLORATION & WELLS	Contractor Address:	500 MAIN ST WOODLAND CA 95695
Source Agency:	NV003	Well Drilling Begun:	28-OCT-08
Gravel Pack Top:	265	Gravel Pack Bottom:	288

GEOCHECK® - PHYSICAL SETTING SOURCE MAP FINDINGS

Map ID
Direction
Distance
Elevation

Database EDR ID Number

P158
SE
1/2 - 1 Mile
Lower

NV WELLS NV7000000106365

Log #:	108325	Application #:	Not Reported
Notice of Intent:	63484	Waiver #:	MO 1517
Site Type:	New	Work Type:	New
Work Remarks:	Not Reported	Proposed Use:	Monitoring Well
Drill Method:	Other-see remarks	Current Owner:	WASHOE COUNTY
Parcel #:	Not Reported	Subdivision Name:	Not Reported
Completion Date:	08-JAN-09	Gravel Packed:	Y
Seal Depth:	378	Depth Drilled:	405
Depth to Bedrock:	0	Aquifer:	Not Reported
Casing Depth:	395	Casing Diameter:	2
Casing Reduction:	0	Perforation From (ft):	380
Perforation To (ft):	395	Perforation Interval:	1
Static Water Level:	29.58	Temperature:	55.1
Yield:	3	Drawdown:	0
Hours Pumped:	1.75	Test Method:	Piston Pump
Quality of Construction Data:	Good	Quality of Lithologic Data:	Good
Remarks:	NAD 27. WELL TYPE IS SONIC.		
Addtl Remarks:	Not Reported	License #:	2377
Drilling Contractor:	W D C EXPLORATION & WELLS	Contractor Address:	500 MAIN ST WOODLAND CA 95695
Source Agency:	NV003	Well Drilling Begun:	08-JAN-09
Gravel Pack Top:	377	Gravel Pack Bottom:	397

Q159
NE
1/2 - 1 Mile
Lower

NV WELLS NV7000000107336

Log #:	109298	Application #:	Not Reported
Notice of Intent:	65102	Waiver #:	Not Reported
Site Type:	New	Work Type:	New
Work Remarks:	Not Reported	Proposed Use:	Monitoring Well
Drill Method:	Other-see remarks	Current Owner:	CITY OF RENO
Parcel #:	Not Reported	Subdivision Name:	PARADISE PARK
Completion Date:	11-NOV-09	Gravel Packed:	Y
Seal Depth:	60	Depth Drilled:	75
Depth to Bedrock:	0	Aquifer:	Not Reported
Casing Depth:	73	Casing Diameter:	4.5
Casing Reduction:	0	Perforation From (ft):	63
Perforation To (ft):	73	Perforation Interval:	1
Static Water Level:	36	Temperature:	0
Yield:	0	Drawdown:	0
Hours Pumped:	0	Test Method:	Not Reported
Quality of Construction Data:	Good	Quality of Lithologic Data:	Good
Remarks:	NAD 27. WELL TYPE IS SONIC.		
Addtl Remarks:	Not Reported	License #:	2405
Drilling Contractor:	BOART LONGYEAR COMPANY		
Contractor Address:	2640 WEST 1700 SOUTH SALT LAKE CITY, UT 84104-42		
Source Agency:	NV003	Well Drilling Begun:	24-OCT-09
Gravel Pack Top:	61	Gravel Pack Bottom:	75

GEOCHECK® - PHYSICAL SETTING SOURCE MAP FINDINGS

Map ID
Direction
Distance
Elevation

Database EDR ID Number

Q160
NE
1/2 - 1 Mile
Lower

NV WELLS NV7000000107341

Log #:	109303	Application #:	Not Reported
Notice of Intent:	65102	Waiver #:	MO-1556
Site Type:	New	Work Type:	New
Work Remarks:	Not Reported	Proposed Use:	Monitoring Well
Drill Method:	Other-see remarks	Current Owner:	CITY OF RENO
Parcel #:	Not Reported	Subdivision Name:	PARADISE PARK
Completion Date:	17-NOV-09	Gravel Packed:	Y
Seal Depth:	319	Depth Drilled:	365
Depth to Bedrock:	0	Aquifer:	Not Reported
Casing Depth:	352	Casing Diameter:	4.5
Casing Reduction:	0	Perforation From (ft):	322
Perforation To (ft):	352	Perforation Interval:	1
Static Water Level:	41	Temperature:	0
Yield:	0	Drawdown:	0
Hours Pumped:	0	Test Method:	Not Reported
Quality of Construction Data:	Good	Quality of Lithologic Data:	Good
Remarks:	NAD 27. WELL TYPE IS SONIC.		
Addtl Remarks:	Not Reported	License #:	2405
Drilling Contractor:	BOART LONGYEAR COMPANY		
Contractor Address:	2640 WEST 1700 SOUTH SALT LAKE CITY, UT 84104-42		
Source Agency:	NV003	Well Drilling Begun:	21-OCT-09
Gravel Pack Top:	319	Gravel Pack Bottom:	352

R161
South
1/2 - 1 Mile
Lower

NV WELLS NV7000000116253

Log #:	118228	Application #:	Not Reported
Notice of Intent:	69321	Waiver #:	Not Reported
Site Type:	New	Work Type:	New
Work Remarks:	DRILLING METHOD SONIC	Proposed Use:	Monitoring Well
Drill Method:	Other-see remarks	Current Owner:	WASHOE COUNTY
Parcel #:	Not Reported	Subdivision Name:	Not Reported
Completion Date:	30-AUG-13	Gravel Packed:	Y
Seal Depth:	8	Depth Drilled:	15
Depth to Bedrock:	0	Aquifer:	Not Reported
Casing Depth:	15	Casing Diameter:	6
Casing Reduction:	0	Perforation From (ft):	10
Perforation To (ft):	15	Perforation Interval:	1
Static Water Level:	0	Temperature:	0
Yield:	0	Drawdown:	0
Hours Pumped:	0	Test Method:	Not Reported
Quality of Construction Data:	Good	Quality of Lithologic Data:	Good
Remarks:	Not Reported	Addtl Remarks:	Not Reported
License #:	2434	Drilling Contractor:	CASCADE DRILLING LP
Contractor Address:	19404 WOODINVILLE SNOHOMISH RD WOODNVILLE WA 98072		
Source Agency:	NV003	Well Drilling Begun:	30-AUG-13
Gravel Pack Top:	8	Gravel Pack Bottom:	15

GEOCHECK® - PHYSICAL SETTING SOURCE MAP FINDINGS

Map ID
Direction
Distance
Elevation

Database EDR ID Number

S162
WSW
1/2 - 1 Mile
Lower

NV WELLS NV7000000072951

Log #:	74732	Application #:	Not Reported
Notice of Intent:	33315	Waiver #:	Not Reported
Site Type:	New	Work Type:	New
Work Remarks:	Not Reported	Proposed Use:	Monitoring Well
Drill Method:	Air Rotary	Current Owner:	CITY OF RENO
Parcel #:	12-013-01	Subdivision Name:	Not Reported
Completion Date:	01-JUL-98	Gravel Packed:	Y
Seal Depth:	2	Depth Drilled:	30
Depth to Bedrock:	0	Aquifer:	Not Reported
Casing Depth:	30	Casing Diameter:	2
Casing Reduction:	0	Perforation From (ft):	5
Perforation To (ft):	30	Perforation Interval:	1
Static Water Level:	27	Temperature:	0
Yield:	0	Drawdown:	0
Hours Pumped:	0	Test Method:	Not Reported
Quality of Construction Data:	Good	Quality of Lithologic Data:	Good
Remarks:	Not Reported	Addtl Remarks:	Not Reported
License #:	1028	Drilling Contractor:	ANDRESEN EXPLORATION DRILLING
Contractor Address:	1635 BELFORD RD RENO NV 8950		
Source Agency:	NV003	Well Drilling Begun:	01-JUL-98
Gravel Pack Top:	3	Gravel Pack Bottom:	30

S163
WSW
1/2 - 1 Mile
Lower

NV WELLS NV7000000072952

Log #:	74733	Application #:	Not Reported
Notice of Intent:	33315	Waiver #:	Not Reported
Site Type:	New	Work Type:	New
Work Remarks:	Not Reported	Proposed Use:	Monitoring Well
Drill Method:	Air Rotary	Current Owner:	CITY OF RENO
Parcel #:	12-013-01	Subdivision Name:	Not Reported
Completion Date:	30-JUN-98	Gravel Packed:	Y
Seal Depth:	2	Depth Drilled:	30
Depth to Bedrock:	0	Aquifer:	Not Reported
Casing Depth:	30	Casing Diameter:	2
Casing Reduction:	0	Perforation From (ft):	15
Perforation To (ft):	30	Perforation Interval:	1
Static Water Level:	26	Temperature:	0
Yield:	0	Drawdown:	0
Hours Pumped:	0	Test Method:	Not Reported
Quality of Construction Data:	Good	Quality of Lithologic Data:	Good
Remarks:	Not Reported	Addtl Remarks:	Not Reported
License #:	1028	Drilling Contractor:	ANDRESEN EXPLORATION DRILLING
Contractor Address:	1635 BELFORD RD RENO NV 8950		
Source Agency:	NV003	Well Drilling Begun:	30-JUN-98
Gravel Pack Top:	3	Gravel Pack Bottom:	30

GEOCHECK® - PHYSICAL SETTING SOURCE MAP FINDINGS

Map ID
Direction
Distance
Elevation

Database EDR ID Number

S164
WSW
1/2 - 1 Mile
Lower

NV WELLS NV7000000072956

Log #:	74737	Application #:	Not Reported
Notice of Intent:	33315	Waiver #:	Not Reported
Site Type:	New	Work Type:	New
Work Remarks:	Not Reported	Proposed Use:	Monitoring Well
Drill Method:	Air Rotary	Current Owner:	CITY OF RENO
Parcel #:	12-013-01	Subdivision Name:	Not Reported
Completion Date:	30-JUN-98	Gravel Packed:	Y
Seal Depth:	2	Depth Drilled:	30
Depth to Bedrock:	0	Aquifer:	Not Reported
Casing Depth:	30	Casing Diameter:	2
Casing Reduction:	0	Perforation From (ft):	5
Perforation To (ft):	30	Perforation Interval:	1
Static Water Level:	27	Temperature:	0
Yield:	0	Drawdown:	0
Hours Pumped:	0	Test Method:	Not Reported
Quality of Construction Data:	Good	Quality of Lithologic Data:	Good
Remarks:	Not Reported	Addtl Remarks:	Not Reported
License #:	1028	Drilling Contractor:	ANDRESEN EXPLORATION DRILLING
Contractor Address:	1635 BELFORD RD RENO NV 8950		
Source Agency:	NV003	Well Drilling Begun:	30-JUN-98
Gravel Pack Top:	3	Gravel Pack Bottom:	30

165
SSW
1/2 - 1 Mile
Higher

NV WELLS NV7000000042165

Log #:	43745	Application #:	Not Reported
Notice of Intent:	23883	Waiver #:	Not Reported
Site Type:	Existing	Work Type:	Plug or Abandonment
Work Remarks:	Not Reported	Proposed Use:	Domestic
Drill Method:	Unknown	Current Owner:	RUECKL, MARK
Parcel #:	12-143-34	Subdivision Name:	Not Reported
Completion Date:	28-DEC-93	Gravel Packed:	Not Reported
Seal Depth:	0	Depth Drilled:	62
Depth to Bedrock:	0	Aquifer:	Not Reported
Casing Depth:	62	Casing Diameter:	6
Casing Reduction:	0	Perforation From (ft):	0
Perforation To (ft):	0	Perforation Interval:	0
Static Water Level:	55	Temperature:	0
Yield:	0	Drawdown:	0
Hours Pumped:	0	Test Method:	Not Reported
Quality of Construction Data:	Fair	Quality of Lithologic Data:	Fair
Remarks:	Not Reported	Addtl Remarks:	Not Reported
License #:	1511	Drilling Contractor:	AQUA DRILLING & WELL SERVICE
Contractor Address:	625 SPICE ISL DR STE L SPARKS		
Source Agency:	NV003	Well Drilling Begun:	Not Reported
Gravel Pack Top:	0	Gravel Pack Bottom:	0

GEOCHECK® - PHYSICAL SETTING SOURCE MAP FINDINGS

Map ID
 Direction
 Distance
 Elevation

Database EDR ID Number

R166
South
1/2 - 1 Mile
Lower

NV WELLS NV7000000117531

Log #:	119509	Application #:	Not Reported
Notice of Intent:	70787	Waiver #:	Not Reported
Site Type:	New	Work Type:	New
Work Remarks:	DRILLING MEATHOD - SONIC CTMRD ORDER		
Proposed Use:	Monitoring Well	Drill Method:	Other-see remarks
Current Owner:	WASHOE COUNTY	Parcel #:	Not Reported
Subdivision Name:	Not Reported	Completion Date:	08-NOV-13
Gravel Packed:	Y	Seal Depth:	59
Depth Drilled:	72	Depth to Bedrock:	0
Aquifer:	Not Reported	Casing Depth:	71
Casing Diameter:	2	Casing Reduction:	0
Perforation From (ft):	40	Perforation To (ft):	71
Perforation Interval:	2	Static Water Level:	0
Temperature:	0	Yield:	0
Drawdown:	0	Hours Pumped:	0
Test Method:	Not Reported	Quality of Construction Data:	Good
Quality of Lithologic Data:	Good	Remarks:	NESTED WELLS
Addtl Remarks:	Not Reported	License #:	2475
Drilling Contractor:	CASCADE DRILLING LP		
Contractor Address:	19404 WOODINVILLE SNOHOMISH RD WOODNVILLE WA 98072		
Source Agency:	NV003	Well Drilling Begun:	07-NOV-13
Gravel Pack Top:	59	Gravel Pack Bottom:	72

T167
East
1/2 - 1 Mile
Lower

FED USGS USGS40000764985

Organization ID:	USGS-NV	Organization Name:	USGS Nevada Water Science Center
Monitor Location:	087 N19 E20 06DCDB1 SPPC - View		
Type:	Well	Description:	Not Reported
HUC:	16050102	Drainage Area:	Not Reported
Drainage Area Units:	Not Reported	Contrib Drainage Area:	Not Reported
Contrib Drainage Area Unts:	Not Reported	Aquifer:	Not Reported
Formation Type:	Not Reported	Aquifer Type:	Not Reported
Construction Date:	19690104	Well Depth:	530
Well Depth Units:	ft	Well Hole Depth:	Not Reported
Well Hole Depth Units:	Not Reported		
Ground water levels,Number of Measurements:	2	Level reading date:	1969-01-04
Feet below surface:	50.00	Feet to sea level:	Not Reported
Note:	Not Reported		
Level reading date:	1968-12	Feet below surface:	50.00
Feet to sea level:	Not Reported	Note:	Not Reported

GEOCHECK® - PHYSICAL SETTING SOURCE MAP FINDINGS

Map ID
Direction
Distance
Elevation

Database EDR ID Number

S168
WSW
1/2 - 1 Mile
Lower

NV WELLS NV7000000117857

Log #:	119835	Application #:	65878E
Notice of Intent:	63121	Waiver #:	Not Reported
Site Type:	Existing	Work Type:	Plug or Abandonment
Work Remarks:	PLUGS UNKNOWN WELL LOG	Proposed Use:	Monitoring Well
Drill Method:	Other-see remarks	Current Owner:	CITY OF RENO
Parcel #:	012-013-01	Subdivision Name:	Not Reported
Completion Date:	24-MAR-14	Gravel Packed:	N
Seal Depth:	40	Depth Drilled:	40
Depth to Bedrock:	0	Aquifer:	Not Reported
Casing Depth:	40	Casing Diameter:	2
Casing Reduction:	0	Perforation From (ft):	0
Perforation To (ft):	0	Perforation Interval:	1
Static Water Level:	0	Temperature:	0
Yield:	0	Drawdown:	0
Hours Pumped:	0	Test Method:	Not Reported
Quality of Construction Data:	Good	Quality of Lithologic Data:	Good
Remarks:	Not Reported	Addtl Remarks:	Not Reported
License #:	1028	Drilling Contractor:	ANDRESEN EXPLORATION DRILLING
Contractor Address:	1635 BELFORD RD RENO, NV 89509		
Source Agency:	NV003	Well Drilling Begun:	24-MAR-14
Gravel Pack Top:	0	Gravel Pack Bottom:	0

S169
WSW
1/2 - 1 Mile
Lower

NV WELLS NV7000000005365

Log #:	6022	Application #:	19909
Notice of Intent:	0	Waiver #:	Not Reported
Site Type:	New	Work Type:	New
Work Remarks:	Not Reported	Proposed Use:	Public Supply (Municipal)
Drill Method:	Hydraulic Rotary-Mud	Current Owner:	S P P C
Parcel #:	Not Reported	Subdivision Name:	Not Reported
Completion Date:	04-JUN-61	Gravel Packed:	Not Reported
Seal Depth:	132	Depth Drilled:	753
Depth to Bedrock:	0	Aquifer:	Not Reported
Casing Depth:	530	Casing Diameter:	12.75
Casing Reduction:	4	Perforation From (ft):	133
Perforation To (ft):	510	Perforation Interval:	1
Static Water Level:	42.38	Temperature:	63
Yield:	3316	Drawdown:	0
Hours Pumped:	0	Test Method:	Not Reported
Quality of Construction Data:	Good	Quality of Lithologic Data:	Good
Remarks:	Not Reported	Addtl Remarks:	Not Reported
License #:	5573	Drilling Contractor:	LAYNE TEXAS COMPANY
Contractor Address:	5402 LAWDALE HOUSTON TEX		
Source Agency:	NV003	Well Drilling Begun:	21-APR-61
Gravel Pack Top:	0	Gravel Pack Bottom:	0

GEOCHECK® - PHYSICAL SETTING SOURCE MAP FINDINGS

Map ID
Direction
Distance
Elevation

Database EDR ID Number

S170
WSW
1/2 - 1 Mile
Lower

NV WELLS NV7000000081964

Log #:	83801	Application #:	Not Reported
Notice of Intent:	42093	Waiver #:	Not Reported
Site Type:	New	Work Type:	New
Work Remarks:	DRILLING METHOD=SONIC	Proposed Use:	Monitoring Well
Drill Method:	Other-see remarks	Current Owner:	WASHOE COUNTY
Parcel #:	Not Reported	Subdivision Name:	Not Reported
Completion Date:	08-MAR-01	Gravel Packed:	Y
Seal Depth:	12	Depth Drilled:	41
Depth to Bedrock:	0	Aquifer:	Not Reported
Casing Depth:	41	Casing Diameter:	2
Casing Reduction:	0	Perforation From (ft):	20
Perforation To (ft):	40	Perforation Interval:	1
Static Water Level:	24.5	Temperature:	0
Yield:	0	Drawdown:	0
Hours Pumped:	0	Test Method:	Not Reported
Quality of Construction Data:	Good	Quality of Lithologic Data:	Good
Remarks:	Not Reported	Addtl Remarks:	Not Reported
License #:	2168	Drilling Contractor:	LANG EXPLORATORY DRILLING
Contractor Address:	P O BOX 1000 DAYTON NV 89403	Well Drilling Begun:	08-MAR-01
Source Agency:	NV003	Gravel Pack Bottom:	41
Gravel Pack Top:	16		

S171
WSW
1/2 - 1 Mile
Lower

NV WELLS NV7000000090295

Log #:	92201	Application #:	Not Reported
Notice of Intent:	51612	Waiver #:	Not Reported
Site Type:	Existing	Work Type:	Plug or Abandonment
Work Remarks:	Not Reported	Proposed Use:	Monitoring Well
Drill Method:	Unknown	Current Owner:	CITY OF RENO
Parcel #:	Not Reported	Subdivision Name:	Not Reported
Completion Date:	21-JAN-04	Gravel Packed:	N
Seal Depth:	0	Depth Drilled:	32
Depth to Bedrock:	0	Aquifer:	Not Reported
Casing Depth:	32	Casing Diameter:	2
Casing Reduction:	0	Perforation From (ft):	22
Perforation To (ft):	32	Perforation Interval:	1
Static Water Level:	21	Temperature:	0
Yield:	0	Drawdown:	0
Hours Pumped:	0	Test Method:	Not Reported
Quality of Construction Data:	Good	Quality of Lithologic Data:	Good
Remarks:	Not Reported	Addtl Remarks:	Not Reported
License #:	1719		
Drilling Contractor:	BRUCE MACKAY PUMP AND WELL SERVICE INC		
Contractor Address:	1600 MT ROSE HWY RENO NV 89511	Well Drilling Begun:	21-JAN-04
Source Agency:	NV003	Gravel Pack Bottom:	0
Gravel Pack Top:	0		

GEOCHECK® - PHYSICAL SETTING SOURCE MAP FINDINGS

Map ID
Direction
Distance
Elevation

Database EDR ID Number

R172
South
1/2 - 1 Mile
Lower

NV WELLS NV7000000116254

Log #:	118229	Application #:	Not Reported
Notice of Intent:	69321	Waiver #:	Not Reported
Site Type:	New	Work Type:	New
Work Remarks:	DRILLING METHOD SONIC	Proposed Use:	Monitoring Well
Drill Method:	Other-see remarks	Current Owner:	WASHOE COUNTY
Parcel #:	Not Reported	Subdivision Name:	Not Reported
Completion Date:	30-AUG-13	Gravel Packed:	Y
Seal Depth:	8	Depth Drilled:	15
Depth to Bedrock:	0	Aquifer:	Not Reported
Casing Depth:	15	Casing Diameter:	6
Casing Reduction:	0	Perforation From (ft):	10
Perforation To (ft):	15	Perforation Interval:	1
Static Water Level:	0	Temperature:	0
Yield:	0	Drawdown:	0
Hours Pumped:	0	Test Method:	Not Reported
Quality of Construction Data:	Good	Quality of Lithologic Data:	Good
Remarks:	Not Reported	Addtl Remarks:	Not Reported
License #:	2434	Drilling Contractor:	CASCADE DRILLING LP
Contractor Address:	19404 WOODINVILLE SNOHOMISH RD WOODNVILLE WA 98072	Well Drilling Begun:	30-AUG-13
Source Agency:	NV003	Gravel Pack Bottom:	15
Gravel Pack Top:	8		

R173
South
1/2 - 1 Mile
Lower

NV WELLS NV7000000117530

Log #:	119508	Application #:	Not Reported
Notice of Intent:	70787	Waiver #:	Not Reported
Site Type:	New	Work Type:	New
Work Remarks:	DRILLING MEATHOD - SONIC CTMRD ORDER	Drill Method:	Other-see remarks
Proposed Use:	Monitoring Well	Parcel #:	Not Reported
Current Owner:	WASHOE COUNTY	Completion Date:	16-NOV-13
Subdivision Name:	Not Reported	Seal Depth:	7
Gravel Packed:	Y	Depth to Bedrock:	0
Depth Drilled:	16	Casing Depth:	15
Aquifer:	Not Reported	Casing Reduction:	0
Casing Diameter:	2	Perforation From (ft):	15
Perforation To (ft):	10	Perforation Interval:	1
Perforation Interval:	1	Static Water Level:	0
Temperature:	0	Yield:	0
Drawdown:	0	Hours Pumped:	0
Test Method:	Not Reported	Quality of Construction Data:	Good
Quality of Lithologic Data:	Good	Remarks:	Not Reported
Addtl Remarks:	Not Reported	License #:	2475
Drilling Contractor:	CASCADE DRILLING LP		
Contractor Address:	19404 WOODINVILLE SNOHOMISH RD WOODNVILLE WA 98072		
Source Agency:	NV003	Well Drilling Begun:	15-NOV-13
Gravel Pack Top:	8	Gravel Pack Bottom:	16

GEOCHECK® - PHYSICAL SETTING SOURCE MAP FINDINGS

Map ID
Direction
Distance
Elevation

Database EDR ID Number

U174
NE
1/2 - 1 Mile
Lower

NV WELLS NV7000000131312

Log #:	133302	Application #:	Not Reported
Notice of Intent:	78152	Waiver #:	Not Reported
Site Type:	Existing	Work Type:	Plug or Abandonment
Work Remarks:	PLUGGED WELL LOG 114242	Proposed Use:	Monitoring Well
Drill Method:	Other-see remarks	Current Owner:	STANTEC
Parcel #:	008-073-01	Subdivision Name:	Not Reported
Completion Date:	12-NOV-19	Gravel Packed:	N
Seal Depth:	40	Depth Drilled:	40
Depth to Bedrock:	0	Aquifer:	Not Reported
Casing Depth:	40	Casing Diameter:	4
Casing Reduction:	0	Perforation From (ft):	25
Perforation To (ft):	40	Perforation Interval:	1
Static Water Level:	23	Temperature:	0
Yield:	0	Drawdown:	0
Hours Pumped:	0	Test Method:	Not Reported
Quality of Construction Data:	Good	Quality of Lithologic Data:	Good
Remarks:	Not Reported	Addtl Remarks:	Not Reported
License #:	2467	Drilling Contractor:	CASCADE DRILLING LP
Contractor Address:	PO BOX 1184 WOODINVILLE WA 98072	Well Drilling Begun:	11-NOV-19
Source Agency:	NV003	Gravel Pack Bottom:	0
Gravel Pack Top:	0		

U175
NE
1/2 - 1 Mile
Lower

NV WELLS NV7000000115869

Log #:	117844	Application #:	Not Reported
Notice of Intent:	69060	Waiver #:	Not Reported
Site Type:	New	Work Type:	New
Work Remarks:	NDEP PERMIT #4-000379	Proposed Use:	Monitoring Well
Drill Method:	Air Rotary	Current Owner:	7-ELEVEN
Parcel #:	008-073-01	Subdivision Name:	Not Reported
Completion Date:	11-DEC-12	Gravel Packed:	Y
Seal Depth:	24	Depth Drilled:	46
Depth to Bedrock:	0	Aquifer:	Not Reported
Casing Depth:	44	Casing Diameter:	4
Casing Reduction:	0	Perforation From (ft):	24
Perforation To (ft):	44	Perforation Interval:	1
Static Water Level:	37	Temperature:	0
Yield:	0	Drawdown:	0
Hours Pumped:	0	Test Method:	Unknown
Quality of Construction Data:	Good	Quality of Lithologic Data:	Good
Remarks:	Not Reported	Addtl Remarks:	Not Reported
License #:	1976	Drilling Contractor:	CASCADE DRILLING LP
Contractor Address:	19404 WOODINVILLE SNOHOMISH RD WOODNVILLE WA 98072	Well Drilling Begun:	11-DEC-12
Source Agency:	NV003	Gravel Pack Bottom:	44
Gravel Pack Top:	24		

GEOCHECK® - PHYSICAL SETTING SOURCE MAP FINDINGS

Map ID
Direction
Distance
Elevation

Database EDR ID Number

U176
NE
1/2 - 1 Mile
Lower

NV WELLS NV7000000131325

Log #:	133315	Application #:	Not Reported
Notice of Intent:	78152	Waiver #:	Not Reported
Site Type:	Existing	Work Type:	Plug or Abandonment
Work Remarks:	PLUGS WELL LOG 121583	Proposed Use:	Monitoring Well
Drill Method:	Other-see remarks	Current Owner:	STANTEC
Parcel #:	008-073-01	Subdivision Name:	Not Reported
Completion Date:	12-NOV-19	Gravel Packed:	N
Seal Depth:	35	Depth Drilled:	35
Depth to Bedrock:	0	Aquifer:	Not Reported
Casing Depth:	35	Casing Diameter:	4
Casing Reduction:	0	Perforation From (ft):	20
Perforation To (ft):	35	Perforation Interval:	1
Static Water Level:	26	Temperature:	0
Yield:	0	Drawdown:	0
Hours Pumped:	0	Test Method:	Not Reported
Quality of Construction Data:	Good	Quality of Lithologic Data:	Good
Remarks:	Not Reported	Addtl Remarks:	Not Reported
License #:	2467	Drilling Contractor:	CASCADE DRILLING LP
Contractor Address:	PO BOX 1184 WOODINVILLE WA 98072	Well Drilling Begun:	11-NOV-19
Source Agency:	NV003	Gravel Pack Bottom:	0
Gravel Pack Top:	0		

V177
West
1/2 - 1 Mile
Higher

NV WELLS NV7000000128740

Log #:	130728	Application #:	Not Reported
Notice of Intent:	75306	Waiver #:	M/O-2199
Site Type:	New	Work Type:	New
Work Remarks:	METHOD: SONIC	Proposed Use:	Monitoring Well
Drill Method:	Other-see remarks	Current Owner:	WASHOE COMMUNITY SERVICES DPT
Parcel #:	Not Reported	Subdivision Name:	Not Reported
Completion Date:	24-AUG-18	Gravel Packed:	Y
Seal Depth:	9	Depth Drilled:	16
Depth to Bedrock:	0	Aquifer:	Not Reported
Casing Depth:	16	Casing Diameter:	2.375
Casing Reduction:	0	Perforation From (ft):	10
Perforation To (ft):	15	Perforation Interval:	1
Static Water Level:	0	Temperature:	0
Yield:	0	Drawdown:	0
Hours Pumped:	0	Test Method:	Not Reported
Quality of Construction Data:	Good	Quality of Lithologic Data:	Good
Remarks:	Not Reported	Addtl Remarks:	Not Reported
License #:	2544	Drilling Contractor:	BOART LONGYEAR COMPANY
Contractor Address:	2745 W CALIFORNIA AVE SALT LAKE CITY UT 84104	Well Drilling Begun:	24-AUG-18
Source Agency:	NV003	Gravel Pack Bottom:	16
Gravel Pack Top:	9		

GEOCHECK® - PHYSICAL SETTING SOURCE MAP FINDINGS

Map ID
Direction
Distance
Elevation

Database EDR ID Number

U178
NE
1/2 - 1 Mile
Lower

NV WELLS NV7000000131316

Log #:	133306	Application #:	Not Reported
Notice of Intent:	78152	Waiver #:	Not Reported
Site Type:	Existing	Work Type:	Plug or Abandonment
Work Remarks:	PLUGS WELL LOG 117844	Proposed Use:	Monitoring Well
Drill Method:	Other-see remarks	Current Owner:	STANTEC
Parcel #:	008-073-01	Subdivision Name:	Not Reported
Completion Date:	12-NOV-19	Gravel Packed:	N
Seal Depth:	45	Depth Drilled:	46
Depth to Bedrock:	0	Aquifer:	Not Reported
Casing Depth:	44	Casing Diameter:	4
Casing Reduction:	0	Perforation From (ft):	25
Perforation To (ft):	45	Perforation Interval:	1
Static Water Level:	24	Temperature:	0
Yield:	0	Drawdown:	0
Hours Pumped:	0	Test Method:	Not Reported
Quality of Construction Data:	Good	Quality of Lithologic Data:	Good
Remarks:	Not Reported	Addtl Remarks:	Not Reported
License #:	2467	Drilling Contractor:	CASCADE DRILLING LP
Contractor Address:	PO BOX 1184 WOODINVILLE WA 98072		
Source Agency:	NV003	Well Drilling Begun:	11-NOV-19
Gravel Pack Top:	0	Gravel Pack Bottom:	0

U179
NE
1/2 - 1 Mile
Lower

NV WELLS NV7000000131326

Log #:	133316	Application #:	Not Reported
Notice of Intent:	78152	Waiver #:	Not Reported
Site Type:	Existing	Work Type:	Plug or Abandonment
Work Remarks:	PLUGS WELL LOG 121584	Proposed Use:	Monitoring Well
Drill Method:	Other-see remarks	Current Owner:	STANTEC
Parcel #:	008-073-01	Subdivision Name:	Not Reported
Completion Date:	12-NOV-19	Gravel Packed:	N
Seal Depth:	35	Depth Drilled:	35
Depth to Bedrock:	0	Aquifer:	Not Reported
Casing Depth:	35	Casing Diameter:	4
Casing Reduction:	0	Perforation From (ft):	20
Perforation To (ft):	35	Perforation Interval:	1
Static Water Level:	26	Temperature:	0
Yield:	0	Drawdown:	0
Hours Pumped:	0	Test Method:	Not Reported
Quality of Construction Data:	Good	Quality of Lithologic Data:	Good
Remarks:	Not Reported	Addtl Remarks:	Not Reported
License #:	2467	Drilling Contractor:	CASCADE DRILLING LP
Contractor Address:	PO BOX 1184 WOODINVILLE WA 98072		
Source Agency:	NV003	Well Drilling Begun:	12-NOV-19
Gravel Pack Top:	0	Gravel Pack Bottom:	0

GEOCHECK® - PHYSICAL SETTING SOURCE MAP FINDINGS

Map ID
Direction
Distance
Elevation

Database EDR ID Number

U180
NE
1/2 - 1 Mile
Lower

NV WELLS NV7000000131314

Log #:	133304	Application #:	Not Reported
Notice of Intent:	78152	Waiver #:	Not Reported
Site Type:	Existing	Work Type:	Plug or Abandonment
Work Remarks:	PLUGS WELL LOG 114235	Proposed Use:	Monitoring Well
Drill Method:	Other-see remarks	Current Owner:	STANTEC
Parcel #:	008-073-01	Subdivision Name:	Not Reported
Completion Date:	12-NOV-19	Gravel Packed:	N
Seal Depth:	40	Depth Drilled:	40
Depth to Bedrock:	0	Aquifer:	Not Reported
Casing Depth:	40	Casing Diameter:	4
Casing Reduction:	0	Perforation From (ft):	25
Perforation To (ft):	40	Perforation Interval:	1
Static Water Level:	23	Temperature:	0
Yield:	0	Drawdown:	0
Hours Pumped:	0	Test Method:	Not Reported
Quality of Construction Data:	Good	Quality of Lithologic Data:	Good
Remarks:	Not Reported	Addtl Remarks:	Not Reported
License #:	2467	Drilling Contractor:	CASCADE DRILLING LP
Contractor Address:	PO BOX 1184 WOODINVILLE WA 98072		
Source Agency:	NV003	Well Drilling Begun:	11-NOV-19
Gravel Pack Top:	0	Gravel Pack Bottom:	0

U181
NE
1/2 - 1 Mile
Lower

NV WELLS NV7000000131317

Log #:	133307	Application #:	Not Reported
Notice of Intent:	78152	Waiver #:	Not Reported
Site Type:	Existing	Work Type:	Plug or Abandonment
Work Remarks:	PLUGS WELL LOG 117843	Proposed Use:	Monitoring Well
Drill Method:	Other-see remarks	Current Owner:	STANTEC
Parcel #:	008-073-01	Subdivision Name:	Not Reported
Completion Date:	12-NOV-19	Gravel Packed:	Y
Seal Depth:	43	Depth Drilled:	46
Depth to Bedrock:	0	Aquifer:	Not Reported
Casing Depth:	43	Casing Diameter:	4
Casing Reduction:	0	Perforation From (ft):	23
Perforation To (ft):	43	Perforation Interval:	1
Static Water Level:	24	Temperature:	0
Yield:	0	Drawdown:	0
Hours Pumped:	0	Test Method:	Not Reported
Quality of Construction Data:	Good	Quality of Lithologic Data:	Good
Remarks:	Not Reported	Addtl Remarks:	Not Reported
License #:	2467	Drilling Contractor:	CASCADE DRILLING LP
Contractor Address:	PO BOX 1184 WOODINVILLE WA 98072		
Source Agency:	NV003	Well Drilling Begun:	11-NOV-19
Gravel Pack Top:	0	Gravel Pack Bottom:	0

GEOCHECK® - PHYSICAL SETTING SOURCE MAP FINDINGS

Map ID
Direction
Distance
Elevation

Database EDR ID Number

U182
NE
1/2 - 1 Mile
Lower

NV WELLS NV7000000131320

Log #:	133310	Application #:	Not Reported
Notice of Intent:	78152	Waiver #:	Not Reported
Site Type:	Existing	Work Type:	Plug or Abandonment
Work Remarks:	PLUGS UNKNOWN WELL LOG	Proposed Use:	Monitoring Well
Drill Method:	Other-see remarks	Current Owner:	STANTEC
Parcel #:	008-073-01	Subdivision Name:	Not Reported
Completion Date:	12-NOV-19	Gravel Packed:	N
Seal Depth:	40	Depth Drilled:	0
Depth to Bedrock:	0	Aquifer:	Not Reported
Casing Depth:	40	Casing Diameter:	4
Casing Reduction:	0	Perforation From (ft):	38
Perforation To (ft):	40	Perforation Interval:	1
Static Water Level:	0	Temperature:	0
Yield:	0	Drawdown:	0
Hours Pumped:	0	Test Method:	Not Reported
Quality of Construction Data:	Good	Quality of Lithologic Data:	Good
Remarks:	Not Reported	Addtl Remarks:	Not Reported
License #:	2467	Drilling Contractor:	CASCADE DRILLING LP
Contractor Address:	PO BOX 1184 WOODINVILLE WA 98072	Well Drilling Begun:	11-NOV-19
Source Agency:	NV003	Gravel Pack Bottom:	0
Gravel Pack Top:	0		

U183
NE
1/2 - 1 Mile
Lower

NV WELLS NV7000000115868

Log #:	117843	Application #:	Not Reported
Notice of Intent:	69060	Waiver #:	Not Reported
Site Type:	New	Work Type:	New
Work Remarks:	NDEP PERMITE NO 4-000379	Proposed Use:	Monitoring Well
Drill Method:	Air Rotary	Current Owner:	7-ELEVEN
Parcel #:	008-073-01	Subdivision Name:	Not Reported
Completion Date:	07-DEC-12	Gravel Packed:	Y
Seal Depth:	22	Depth Drilled:	46
Depth to Bedrock:	0	Aquifer:	Not Reported
Casing Depth:	43	Casing Diameter:	4
Casing Reduction:	0	Perforation From (ft):	22
Perforation To (ft):	42	Perforation Interval:	1
Static Water Level:	37	Temperature:	0
Yield:	0	Drawdown:	0
Hours Pumped:	0	Test Method:	Unknown
Quality of Construction Data:	Good	Quality of Lithologic Data:	Good
Remarks:	Not Reported	Addtl Remarks:	Not Reported
License #:	1976	Drilling Contractor:	CASCADE DRILLING LP
Contractor Address:	19404 WOODINVILLE SNOHOMISH RD WOODNVILLE WA 98072	Well Drilling Begun:	06-DEC-12
Source Agency:	NV003	Gravel Pack Bottom:	43
Gravel Pack Top:	22		

GEOCHECK® - PHYSICAL SETTING SOURCE MAP FINDINGS

Map ID
 Direction
 Distance
 Elevation

Database EDR ID Number

U184
NE
1/2 - 1 Mile
Lower

NV WELLS NV7000000131318

Log #:	133308	Application #:	Not Reported
Notice of Intent:	78152	Waiver #:	Not Reported
Site Type:	Existing	Work Type:	Plug or Abandonment
Work Remarks:	PLUGS WELL LOG 117841	Proposed Use:	Monitoring Well
Drill Method:	Other-see remarks	Current Owner:	STANTEC
Parcel #:	008-073-01	Subdivision Name:	Not Reported
Completion Date:	12-NOV-19	Gravel Packed:	N
Seal Depth:	45	Depth Drilled:	46
Depth to Bedrock:	0	Aquifer:	Not Reported
Casing Depth:	45	Casing Diameter:	4
Casing Reduction:	0	Perforation From (ft):	25
Perforation To (ft):	45	Perforation Interval:	1
Static Water Level:	24	Temperature:	0
Yield:	0	Drawdown:	0
Hours Pumped:	0	Test Method:	Not Reported
Quality of Construction Data:	Good	Quality of Lithologic Data:	Good
Remarks:	Not Reported	Addtl Remarks:	Not Reported
License #:	2467	Drilling Contractor:	CASCADE DRILLING LP
Contractor Address:	PO BOX 1184 WOODINVILLE WA 98072		
Source Agency:	NV003	Well Drilling Begun:	11-NOV-19
Gravel Pack Top:	0	Gravel Pack Bottom:	0

U185
NE
1/2 - 1 Mile
Lower

NV WELLS NV7000000131313

Log #:	133303	Application #:	Not Reported
Notice of Intent:	78152	Waiver #:	Not Reported
Site Type:	Existing	Work Type:	Plug or Abandonment
Work Remarks:	PLUGS WELL LOG 114240	Proposed Use:	Monitoring Well
Drill Method:	Other-see remarks	Current Owner:	STANTEC
Parcel #:	008-073-01	Subdivision Name:	Not Reported
Completion Date:	12-NOV-19	Gravel Packed:	N
Seal Depth:	40	Depth Drilled:	40
Depth to Bedrock:	0	Aquifer:	Not Reported
Casing Depth:	40	Casing Diameter:	4
Casing Reduction:	0	Perforation From (ft):	25
Perforation To (ft):	40	Perforation Interval:	1
Static Water Level:	23	Temperature:	0
Yield:	0	Drawdown:	0
Hours Pumped:	0	Test Method:	Not Reported
Quality of Construction Data:	Good	Quality of Lithologic Data:	Good
Remarks:	Not Reported	Addtl Remarks:	Not Reported
License #:	2467	Drilling Contractor:	CASCADE DRILLING LP
Contractor Address:	PO BOX 1184 WOODINVILLE WA 98072		
Source Agency:	NV003	Well Drilling Begun:	11-NOV-19
Gravel Pack Top:	0	Gravel Pack Bottom:	0

GEOCHECK® - PHYSICAL SETTING SOURCE MAP FINDINGS

Map ID
Direction
Distance
Elevation

Database EDR ID Number

U186
NE
1/2 - 1 Mile
Lower

NV WELLS NV7000000131323

Log #:	133313	Application #:	Not Reported
Notice of Intent:	78152	Waiver #:	Not Reported
Site Type:	Existing	Work Type:	Plug or Abandonment
Work Remarks:	PLUGS WELL LOG 121581	Proposed Use:	Monitoring Well
Drill Method:	Other-see remarks	Current Owner:	STANTEC
Parcel #:	008-073-01	Subdivision Name:	Not Reported
Completion Date:	12-NOV-19	Gravel Packed:	N
Seal Depth:	57	Depth Drilled:	61
Depth to Bedrock:	0	Aquifer:	Not Reported
Casing Depth:	57	Casing Diameter:	2
Casing Reduction:	0	Perforation From (ft):	55
Perforation To (ft):	57	Perforation Interval:	1
Static Water Level:	25	Temperature:	0
Yield:	0	Drawdown:	0
Hours Pumped:	0	Test Method:	Not Reported
Quality of Construction Data:	Good	Quality of Lithologic Data:	Good
Remarks:	Not Reported	Addtl Remarks:	Not Reported
License #:	2467	Drilling Contractor:	CASCADE DRILLING LP
Contractor Address:	PO BOX 1184 WOODINVILLE WA 98072	Well Drilling Begun:	11-NOV-19
Source Agency:	NV003	Gravel Pack Bottom:	0
Gravel Pack Top:	0		

U187
NE
1/2 - 1 Mile
Lower

NV WELLS NV7000000131311

Log #:	133301	Application #:	Not Reported
Notice of Intent:	78152	Waiver #:	Not Reported
Site Type:	Existing	Work Type:	Plug or Abandonment
Work Remarks:	PLUGS WELL LOG 114243	Proposed Use:	Monitoring Well
Drill Method:	Other-see remarks	Current Owner:	STANTEC
Parcel #:	Not Reported	Subdivision Name:	Not Reported
Completion Date:	12-NOV-19	Gravel Packed:	N
Seal Depth:	40	Depth Drilled:	40
Depth to Bedrock:	0	Aquifer:	Not Reported
Casing Depth:	40	Casing Diameter:	4
Casing Reduction:	0	Perforation From (ft):	25
Perforation To (ft):	40	Perforation Interval:	1
Static Water Level:	23	Temperature:	0
Yield:	0	Drawdown:	0
Hours Pumped:	0	Test Method:	Not Reported
Quality of Construction Data:	Good	Quality of Lithologic Data:	Good
Remarks:	CASING PULLED	Addtl Remarks:	Not Reported
License #:	2467	Drilling Contractor:	CASCADE DRILLING LP
Contractor Address:	PO BOX 1184 WOODINVILLE WA 98072	Well Drilling Begun:	11-NOV-19
Source Agency:	NV003	Gravel Pack Bottom:	0
Gravel Pack Top:	0		

GEOCHECK® - PHYSICAL SETTING SOURCE MAP FINDINGS

Map ID
Direction
Distance
Elevation

Database EDR ID Number

U188
NE
1/2 - 1 Mile
Lower

NV WELLS NV7000000131315

Log #:	133305	Application #:	Not Reported
Notice of Intent:	78152	Waiver #:	Not Reported
Site Type:	Existing	Work Type:	Plug or Abandonment
Work Remarks:	PLUGS WELL LOG 114234	Proposed Use:	Monitoring Well
Drill Method:	Other-see remarks	Current Owner:	STANTEC
Parcel #:	008-073-01	Subdivision Name:	Not Reported
Completion Date:	12-NOV-19	Gravel Packed:	N
Seal Depth:	40	Depth Drilled:	40
Depth to Bedrock:	0	Aquifer:	Not Reported
Casing Depth:	40	Casing Diameter:	4
Casing Reduction:	0	Perforation From (ft):	25
Perforation To (ft):	40	Perforation Interval:	1
Static Water Level:	24	Temperature:	0
Yield:	0	Drawdown:	0
Hours Pumped:	0	Test Method:	Not Reported
Quality of Construction Data:	Good	Quality of Lithologic Data:	Good
Remarks:	Not Reported	Addtl Remarks:	Not Reported
License #:	2467	Drilling Contractor:	CASCADE DRILLING LP
Contractor Address:	PO BOX 1184 WOODINVILLE WA 98072		
Source Agency:	NV003	Well Drilling Begun:	11-NOV-19
Gravel Pack Top:	0	Gravel Pack Bottom:	0

U189
NE
1/2 - 1 Mile
Lower

NV WELLS NV7000000131321

Log #:	133311	Application #:	Not Reported
Notice of Intent:	78152	Waiver #:	Not Reported
Site Type:	Existing	Work Type:	Plug or Abandonment
Work Remarks:	PLUGS UNKNOWN WELL LOG	Proposed Use:	Monitoring Well
Drill Method:	Other-see remarks	Current Owner:	STANTEC
Parcel #:	008-073-01	Subdivision Name:	Not Reported
Completion Date:	12-NOV-19	Gravel Packed:	N
Seal Depth:	24	Depth Drilled:	0
Depth to Bedrock:	0	Aquifer:	Not Reported
Casing Depth:	24	Casing Diameter:	4
Casing Reduction:	0	Perforation From (ft):	19
Perforation To (ft):	24	Perforation Interval:	1
Static Water Level:	0	Temperature:	0
Yield:	0	Drawdown:	0
Hours Pumped:	0	Test Method:	Not Reported
Quality of Construction Data:	Good	Quality of Lithologic Data:	Good
Remarks:	Not Reported	Addtl Remarks:	Not Reported
License #:	2467	Drilling Contractor:	CASCADE DRILLING LP
Contractor Address:	PO BOX 1184 WOODINVILLE WA 98072		
Source Agency:	NV003	Well Drilling Begun:	11-NOV-19
Gravel Pack Top:	0	Gravel Pack Bottom:	0

GEOCHECK® - PHYSICAL SETTING SOURCE MAP FINDINGS

Map ID
Direction
Distance
Elevation

Database EDR ID Number

U190
NE
1/2 - 1 Mile
Lower

NV WELLS NV7000000131322

Log #:	133312	Application #:	Not Reported
Notice of Intent:	78152	Waiver #:	Not Reported
Site Type:	Existing	Work Type:	Plug or Abandonment
Work Remarks:	PLUGS WELL LOG 121580	Proposed Use:	Monitoring Well
Drill Method:	Other-see remarks	Current Owner:	STANTEC
Parcel #:	008-073-01	Subdivision Name:	Not Reported
Completion Date:	12-NOV-19	Gravel Packed:	N
Seal Depth:	45	Depth Drilled:	0
Depth to Bedrock:	0	Aquifer:	Not Reported
Casing Depth:	45	Casing Diameter:	2
Casing Reduction:	0	Perforation From (ft):	43
Perforation To (ft):	45	Perforation Interval:	1
Static Water Level:	0	Temperature:	0
Yield:	0	Drawdown:	0
Hours Pumped:	0	Test Method:	Not Reported
Quality of Construction Data:	Good	Quality of Lithologic Data:	Good
Remarks:	Not Reported	Addtl Remarks:	Not Reported
License #:	2467	Drilling Contractor:	CASCADE DRILLING LP
Contractor Address:	PO BOX 1184 WOODINVILLE WA 98072	Well Drilling Begun:	11-NOV-19
Source Agency:	NV003	Gravel Pack Bottom:	0
Gravel Pack Top:	0		

U191
NE
1/2 - 1 Mile
Lower

NV WELLS NV7000000115866

Log #:	117841	Application #:	Not Reported
Notice of Intent:	69060	Waiver #:	Not Reported
Site Type:	New	Work Type:	New
Work Remarks:	PERMIT #4-000379	Proposed Use:	Monitoring Well
Drill Method:	Air Rotary	Current Owner:	7-ELEVEN
Parcel #:	008-073-01	Subdivision Name:	Not Reported
Completion Date:	05-DEC-12	Gravel Packed:	Y
Seal Depth:	24	Depth Drilled:	46
Depth to Bedrock:	0	Aquifer:	Not Reported
Casing Depth:	45	Casing Diameter:	4
Casing Reduction:	0	Perforation From (ft):	25
Perforation To (ft):	45	Perforation Interval:	1
Static Water Level:	37	Temperature:	0
Yield:	0	Drawdown:	0
Hours Pumped:	0	Test Method:	Unknown
Quality of Construction Data:	Good	Quality of Lithologic Data:	Good
Remarks:	Not Reported	Addtl Remarks:	Not Reported
License #:	1976	Drilling Contractor:	CASCADE DRILLING LP
Contractor Address:	19404 WOODINVILLE SNOHOMISH RD WOODNVILLE WA 98072	Well Drilling Begun:	03-DEC-12
Source Agency:	NV003	Gravel Pack Bottom:	45
Gravel Pack Top:	24		

GEOCHECK® - PHYSICAL SETTING SOURCE MAP FINDINGS

Map ID
Direction
Distance
Elevation

Database EDR ID Number

192
West
1/2 - 1 Mile
Higher

NV WELLS NV7000000113246

Log #:	115215	Application #:	Not Reported
Notice of Intent:	67778	Waiver #:	Not Reported
Site Type:	New	Work Type:	Plug or Abandonment
Work Remarks:	Not Reported	Proposed Use:	Irrigation
Drill Method:	Other-see remarks		
Current Owner:	WASHOE COUNTY DEPT OF WATER RESOURCES		
Parcel #:	Not Reported	Subdivision Name:	Not Reported
Completion Date:	30-MAR-12	Gravel Packed:	Not Reported
Seal Depth:	211	Depth Drilled:	211
Depth to Bedrock:	0	Aquifer:	Not Reported
Casing Depth:	211	Casing Diameter:	8
Casing Reduction:	1	Perforation From (ft):	1
Perforation To (ft):	211	Perforation Interval:	1
Static Water Level:	31.5	Temperature:	0
Yield:	0	Drawdown:	0
Hours Pumped:	0	Test Method:	Not Reported
Quality of Construction Data:	Good	Quality of Lithologic Data:	Good
Remarks:	Not Reported	Addtl Remarks:	Not Reported
License #:	2265	Drilling Contractor:	CARSON PUMP
Contractor Address:	P O BOX 20159 CARSON CITY 89721-0159		
Source Agency:	NV003	Well Drilling Begun:	20-MAR-12
Gravel Pack Top:	0	Gravel Pack Bottom:	0

U193
NE
1/2 - 1 Mile
Lower

NV WELLS NV7000000112267

Log #:	114235	Application #:	Not Reported
Notice of Intent:	66857	Waiver #:	Not Reported
Site Type:	New	Work Type:	New
Work Remarks:	4-000379	Proposed Use:	Monitoring Well
Drill Method:	Air Rotary	Current Owner:	7-ELEVEN
Parcel #:	008-073-01	Subdivision Name:	Not Reported
Completion Date:	15-JUL-11	Gravel Packed:	Y
Seal Depth:	23	Depth Drilled:	40
Depth to Bedrock:	0	Aquifer:	Not Reported
Casing Depth:	25	Casing Diameter:	4
Casing Reduction:	0	Perforation From (ft):	25
Perforation To (ft):	40	Perforation Interval:	1
Static Water Level:	28	Temperature:	0
Yield:	0	Drawdown:	0
Hours Pumped:	0	Test Method:	Not Reported
Quality of Construction Data:	Good	Quality of Lithologic Data:	Good
Remarks:	NO WELL TEST DATA INCLUDED ON LOG.		
Addtl Remarks:	Not Reported	License #:	2263
Drilling Contractor:	W D C EXPLORATION & WELLS	Contractor Address:	500 MAIN ST WOODLAND CA 95695
Source Agency:	NV003	Well Drilling Begun:	14-JUL-11
Gravel Pack Top:	23	Gravel Pack Bottom:	40

GEOCHECK® - PHYSICAL SETTING SOURCE MAP FINDINGS

Map ID
Direction
Distance
Elevation

Database EDR ID Number

U194
NE
1/2 - 1 Mile
Lower

NV WELLS NV7000000112266

Log #:	114234	Application #:	Not Reported
Notice of Intent:	66856	Waiver #:	Not Reported
Site Type:	New	Work Type:	New
Work Remarks:	4-000379	Proposed Use:	Monitoring Well
Drill Method:	Air Rotary	Current Owner:	7-ELEVEN
Parcel #:	008-073-01	Subdivision Name:	Not Reported
Completion Date:	14-JUL-11	Gravel Packed:	Y
Seal Depth:	23	Depth Drilled:	40
Depth to Bedrock:	0	Aquifer:	Not Reported
Casing Depth:	25	Casing Diameter:	4
Casing Reduction:	0	Perforation From (ft):	25
Perforation To (ft):	40	Perforation Interval:	1
Static Water Level:	29	Temperature:	0
Yield:	0	Drawdown:	0
Hours Pumped:	0	Test Method:	Not Reported
Quality of Construction Data:	Good	Quality of Lithologic Data:	Good
Remarks:	NO WELL TEST DATA INCLUDED ON LOG.		
Addtl Remarks:	Not Reported	License #:	2263
Drilling Contractor:	W D C EXPLORATION & WELLS	Contractor Address:	500 MAIN ST WOODLAND CA 95695
Source Agency:	NV003	Well Drilling Begun:	14-JUL-11
Gravel Pack Top:	23	Gravel Pack Bottom:	40

U195
NE
1/2 - 1 Mile
Lower

NV WELLS NV7000000112272

Log #:	114240	Application #:	Not Reported
Notice of Intent:	66855	Waiver #:	Not Reported
Site Type:	New	Work Type:	New
Work Remarks:	4-000379	Proposed Use:	Monitoring Well
Drill Method:	Air Rotary	Current Owner:	7-ELEVEN
Parcel #:	008-073-01	Subdivision Name:	Not Reported
Completion Date:	14-JUL-11	Gravel Packed:	Y
Seal Depth:	23	Depth Drilled:	40
Depth to Bedrock:	0	Aquifer:	Not Reported
Casing Depth:	25	Casing Diameter:	4
Casing Reduction:	0	Perforation From (ft):	25
Perforation To (ft):	40	Perforation Interval:	1
Static Water Level:	29	Temperature:	0
Yield:	0	Drawdown:	0
Hours Pumped:	0	Test Method:	Not Reported
Quality of Construction Data:	Good	Quality of Lithologic Data:	Good
Remarks:	NO WELL TEST DATA INCLUDED ON LOG.		
Addtl Remarks:	Not Reported	License #:	2263
Drilling Contractor:	W D C EXPLORATION & WELLS	Contractor Address:	500 MAIN ST WOODLAND CA 95695
Source Agency:	NV003	Well Drilling Begun:	13-JUL-11
Gravel Pack Top:	23	Gravel Pack Bottom:	40

GEOCHECK® - PHYSICAL SETTING SOURCE MAP FINDINGS

Map ID
Direction
Distance
Elevation

Database EDR ID Number

U196
NE
1/2 - 1 Mile
Lower

NV WELLS NV7000000112275

Log #:	114243	Application #:	Not Reported
Notice of Intent:	66859	Waiver #:	Not Reported
Site Type:	New	Work Type:	New
Work Remarks:	4-000379	Proposed Use:	Monitoring Well
Drill Method:	Air Rotary	Current Owner:	7-ELEVEN
Parcel #:	008-073-01	Subdivision Name:	Not Reported
Completion Date:	19-JUL-11	Gravel Packed:	Y
Seal Depth:	23	Depth Drilled:	40
Depth to Bedrock:	0	Aquifer:	Not Reported
Casing Depth:	25	Casing Diameter:	4
Casing Reduction:	0	Perforation From (ft):	25
Perforation To (ft):	40	Perforation Interval:	1
Static Water Level:	28	Temperature:	0
Yield:	0	Drawdown:	0
Hours Pumped:	0	Test Method:	Not Reported
Quality of Construction Data:	Good	Quality of Lithologic Data:	Good
Remarks:	NO WELL TEST DATA INCLUDED ON LOG.		
Addtl Remarks:	Not Reported	License #:	2263
Drilling Contractor:	W D C EXPLORATION & WELLS	Contractor Address:	500 MAIN ST WOODLAND CA 95695
Source Agency:	NV003	Well Drilling Begun:	19-JUL-11
Gravel Pack Top:	23	Gravel Pack Bottom:	40

U197
NE
1/2 - 1 Mile
Lower

NV WELLS NV7000000112274

Log #:	114242	Application #:	Not Reported
Notice of Intent:	66858	Waiver #:	Not Reported
Site Type:	New	Work Type:	New
Work Remarks:	4-000379	Proposed Use:	Monitoring Well
Drill Method:	Air Rotary	Current Owner:	7-ELEVEN
Parcel #:	008-073-01	Subdivision Name:	Not Reported
Completion Date:	18-JUL-11	Gravel Packed:	Y
Seal Depth:	23	Depth Drilled:	40
Depth to Bedrock:	0	Aquifer:	Not Reported
Casing Depth:	25	Casing Diameter:	4
Casing Reduction:	0	Perforation From (ft):	25
Perforation To (ft):	40	Perforation Interval:	1
Static Water Level:	28	Temperature:	0
Yield:	0	Drawdown:	0
Hours Pumped:	0	Test Method:	Not Reported
Quality of Construction Data:	Good	Quality of Lithologic Data:	Good
Remarks:	NO WELL TEST DATA INCLUDED ON LOG.		
Addtl Remarks:	Not Reported	License #:	2263
Drilling Contractor:	W D C EXPLORATION & WELLS	Contractor Address:	500 MAIN ST WOODLAND CA 95695
Source Agency:	NV003	Well Drilling Begun:	18-JUL-11
Gravel Pack Top:	23	Gravel Pack Bottom:	40

GEOCHECK® - PHYSICAL SETTING SOURCE MAP FINDINGS

Map ID
Direction
Distance
Elevation

Database EDR ID Number

U198
NE
1/2 - 1 Mile
Lower

NV WELLS NV7000000131319

Log #:	133309	Application #:	Not Reported
Notice of Intent:	78152	Waiver #:	Not Reported
Site Type:	Existing	Work Type:	Plug or Abandonment
Work Remarks:	PLUGS WELL LOG 117842	Proposed Use:	Monitoring Well
Drill Method:	Other-see remarks	Current Owner:	STANTEC
Parcel #:	008-073-01	Subdivision Name:	Not Reported
Completion Date:	12-NOV-19	Gravel Packed:	N
Seal Depth:	45	Depth Drilled:	46
Depth to Bedrock:	0	Aquifer:	Not Reported
Casing Depth:	45	Casing Diameter:	4
Casing Reduction:	0	Perforation From (ft):	25
Perforation To (ft):	45	Perforation Interval:	1
Static Water Level:	24	Temperature:	0
Yield:	0	Drawdown:	0
Hours Pumped:	0	Test Method:	Not Reported
Quality of Construction Data:	Good	Quality of Lithologic Data:	Good
Remarks:	Not Reported	Addtl Remarks:	Not Reported
License #:	2467	Drilling Contractor:	CASCADE DRILLING LP
Contractor Address:	PO BOX 1184 WOODINVILLE WA 98072	Well Drilling Begun:	11-NOV-19
Source Agency:	NV003	Gravel Pack Bottom:	0
Gravel Pack Top:	0		

U199
NE
1/2 - 1 Mile
Lower

NV WELLS NV7000000115867

Log #:	117842	Application #:	Not Reported
Notice of Intent:	69060	Waiver #:	Not Reported
Site Type:	New	Work Type:	New
Work Remarks:	NDEP PERMIT NO. 4-000379	Proposed Use:	Monitoring Well
Drill Method:	Air Rotary	Current Owner:	7-ELEVEN
Parcel #:	008-073-01	Subdivision Name:	Not Reported
Completion Date:	06-DEC-12	Gravel Packed:	Y
Seal Depth:	24	Depth Drilled:	46
Depth to Bedrock:	0	Aquifer:	Not Reported
Casing Depth:	45	Casing Diameter:	4
Casing Reduction:	0	Perforation From (ft):	25
Perforation To (ft):	45	Perforation Interval:	1
Static Water Level:	37	Temperature:	0
Yield:	0	Drawdown:	0
Hours Pumped:	0	Test Method:	Unknown
Quality of Construction Data:	Good	Quality of Lithologic Data:	Good
Remarks:	Not Reported	Addtl Remarks:	Not Reported
License #:	1976	Drilling Contractor:	CASCADE DRILLING LP
Contractor Address:	19404 WOODINVILLE SNOHOMISH RD WOODNVILLE WA 98072	Well Drilling Begun:	05-DEC-12
Source Agency:	NV003	Gravel Pack Bottom:	45
Gravel Pack Top:	24		

GEOCHECK® - PHYSICAL SETTING SOURCE MAP FINDINGS

Map ID
Direction
Distance
Elevation

Database EDR ID Number

W200
WSW
1/2 - 1 Mile
Higher

NV WELLS NV7000000106362

Log #:	108322	Application #:	Not Reported
Notice of Intent:	63481	Waiver #:	MO1517
Site Type:	New	Work Type:	New
Work Remarks:	Not Reported	Proposed Use:	Monitoring Well
Drill Method:	Other-see remarks	Current Owner:	WASHOE COUNTY
Parcel #:	Not Reported	Subdivision Name:	Not Reported
Completion Date:	13-JAN-09	Gravel Packed:	Y
Seal Depth:	302	Depth Drilled:	345
Depth to Bedrock:	0	Aquifer:	Not Reported
Casing Depth:	315	Casing Diameter:	2
Casing Reduction:	0	Perforation From (ft):	305
Perforation To (ft):	315	Perforation Interval:	1
Static Water Level:	21	Temperature:	69.8
Yield:	3	Drawdown:	0
Hours Pumped:	1.25	Test Method:	Piston Pump
Quality of Construction Data:	Good	Quality of Lithologic Data:	Good
Remarks:	NAD 27. WELL TYPE IS SONIC.		
Addtl Remarks:	Not Reported	License #:	2377
Drilling Contractor:	W D C EXPLORATION & WELLS	Contractor Address:	500 MAIN ST WOODLAND CA 95695
Source Agency:	NV003	Well Drilling Begun:	09-JAN-09
Gravel Pack Top:	303	Gravel Pack Bottom:	317

T201
East
1/2 - 1 Mile
Lower

NV WELLS NV7000000009437

Log #:	10388	Application #:	24869
Notice of Intent:	0	Waiver #:	Not Reported
Site Type:	New	Work Type:	New
Work Remarks:	Not Reported	Proposed Use:	Public Supply (Municipal)
Drill Method:	Hydraulic Rotary-Mud	Current Owner:	SIERRA PACIFIC POWER CO
Parcel #:	Not Reported	Subdivision Name:	Not Reported
Completion Date:	04-JAN-69	Gravel Packed:	Y
Seal Depth:	140	Depth Drilled:	633
Depth to Bedrock:	0	Aquifer:	Not Reported
Casing Depth:	530	Casing Diameter:	18
Casing Reduction:	1	Perforation From (ft):	148
Perforation To (ft):	518	Perforation Interval:	11
Static Water Level:	50	Temperature:	64
Yield:	3000	Drawdown:	113.7
Hours Pumped:	48	Test Method:	Turbine
Quality of Construction Data:	Good	Quality of Lithologic Data:	Good
Remarks:	Not Reported	Addtl Remarks:	Not Reported
License #:	557	Drilling Contractor:	C M BRYANT
Contractor Address:	2285 PATTON DRIVE RENO NV	Source Agency:	NV003
Well Drilling Begun:	17-SEP-68	Gravel Pack Top:	530
Gravel Pack Bottom:	140		

GEOCHECK® - PHYSICAL SETTING SOURCE MAP FINDINGS

Map ID
Direction
Distance
Elevation

Database EDR ID Number

T202
East
1/2 - 1 Mile
Lower

NV WELLS NV7000000088458

Log #:	90352	Application #:	Not Reported
Notice of Intent:	51516	Waiver #:	R-16
Site Type:	New	Work Type:	New
Work Remarks:	Not Reported	Proposed Use:	Monitoring Well
Drill Method:	Hydraulic Rotary-Mud	Current Owner:	TRUCKEE MEADOWS WATER AUTHORITY
Parcel #:	Not Reported	Subdivision Name:	Not Reported
Completion Date:	22-AUG-03	Gravel Packed:	Y
Seal Depth:	100	Depth Drilled:	530
Depth to Bedrock:	0	Aquifer:	Not Reported
Casing Depth:	520	Casing Diameter:	2.5
Casing Reduction:	0	Perforation From (ft):	200
Perforation To (ft):	520	Perforation Interval:	1
Static Water Level:	150	Temperature:	0
Yield:	30	Drawdown:	0
Hours Pumped:	4	Test Method:	Air Lift
Quality of Construction Data:	Good	Quality of Lithologic Data:	Good
Remarks:	Not Reported	Addtl Remarks:	Not Reported
License #:	1995	Drilling Contractor:	LANG EXPLORATORY DRILLING
Contractor Address:	P.O. BOX 5279 ELKO, NV 89802-5279		
Source Agency:	NV003	Well Drilling Begun:	19-AUG-03
Gravel Pack Top:	192	Gravel Pack Bottom:	540

T203
East
1/2 - 1 Mile
Lower

NV WELLS NV7000000088488

Log #:	90383	Application #:	Not Reported
Notice of Intent:	51516	Waiver #:	R-16
Site Type:	New	Work Type:	New
Work Remarks:	Not Reported	Proposed Use:	Monitoring Well
Drill Method:	Hydraulic Rotary-Mud	Current Owner:	TRUCKEE MEADOWS WATER AUTHORITY
Parcel #:	031-302-36	Subdivision Name:	Not Reported
Completion Date:	25-AUG-03	Gravel Packed:	Y
Seal Depth:	100	Depth Drilled:	190
Depth to Bedrock:	0	Aquifer:	Not Reported
Casing Depth:	186	Casing Diameter:	2.5
Casing Reduction:	0	Perforation From (ft):	146
Perforation To (ft):	186	Perforation Interval:	1
Static Water Level:	87.5	Temperature:	0
Yield:	12	Drawdown:	0
Hours Pumped:	1	Test Method:	Air Lift
Quality of Construction Data:	Good	Quality of Lithologic Data:	Good
Remarks:	Not Reported	Addtl Remarks:	Not Reported
License #:	1995	Drilling Contractor:	LANG EXPLORATORY DRILLING
Contractor Address:	P.O. BOX 5279 ELKO, NV 89802-5279		
Source Agency:	NV003	Well Drilling Begun:	23-AUG-03
Gravel Pack Top:	139	Gravel Pack Bottom:	190

GEOCHECK® - PHYSICAL SETTING SOURCE MAP FINDINGS

Map ID
Direction
Distance
Elevation

Database EDR ID Number

W204
WSW
1/2 - 1 Mile
Higher

NV WELLS NV7000000106363

Log #:	108323	Application #:	Not Reported
Notice of Intent:	63482	Waiver #:	MO1517
Site Type:	New	Work Type:	New
Work Remarks:	Not Reported	Proposed Use:	Monitoring Well
Drill Method:	Other-see remarks	Current Owner:	WASHOE COUNTY
Parcel #:	Not Reported	Subdivision Name:	Not Reported
Completion Date:	15-JAN-09	Gravel Packed:	Y
Seal Depth:	113	Depth Drilled:	145
Depth to Bedrock:	0	Aquifer:	Not Reported
Casing Depth:	130	Casing Diameter:	2
Casing Reduction:	0	Perforation From (ft):	115
Perforation To (ft):	130	Perforation Interval:	1
Static Water Level:	29.75	Temperature:	69.8
Yield:	3	Drawdown:	0
Hours Pumped:	1.35	Test Method:	Piston Pump
Quality of Construction Data:	Good	Quality of Lithologic Data:	Good
Remarks:	NAD 27. WELL TYPE IS SONIC.		
Addtl Remarks:	Not Reported	License #:	2377
Drilling Contractor:	W D C EXPLORATION & WELLS	Contractor Address:	500 MAIN ST WOODLAND CA 95695
Source Agency:	NV003	Well Drilling Begun:	14-JAN-09
Gravel Pack Top:	114	Gravel Pack Bottom:	132

Q205
NE
1/2 - 1 Mile
Lower

NV WELLS NV7000000005583

Log #:	6256	Application #:	Not Reported
Notice of Intent:	0	Waiver #:	Not Reported
Site Type:	New	Work Type:	New
Work Remarks:	Not Reported	Proposed Use:	Domestic
Drill Method:	Cable Tool	Current Owner:	BROOKS CONSTRUCTION
Parcel #:	Not Reported	Subdivision Name:	Not Reported
Completion Date:	18-SEP-61	Gravel Packed:	Not Reported
Seal Depth:	0	Depth Drilled:	55
Depth to Bedrock:	0	Aquifer:	Not Reported
Casing Depth:	55	Casing Diameter:	6
Casing Reduction:	0	Perforation From (ft):	50
Perforation To (ft):	55	Perforation Interval:	1
Static Water Level:	5	Temperature:	0
Yield:	5	Drawdown:	0
Hours Pumped:	0	Test Method:	Bucket
Quality of Construction Data:	Good	Quality of Lithologic Data:	Good
Remarks:	Not Reported	Addtl Remarks:	Not Reported
License #:	334	Drilling Contractor:	G W PETERSON
Contractor Address:	SPARKS	Source Agency:	NV003
Well Drilling Begun:	15-SEP-61	Gravel Pack Top:	0
Gravel Pack Bottom:	0		

GEOCHECK® - PHYSICAL SETTING SOURCE MAP FINDINGS

Map ID
Direction
Distance
Elevation

Database EDR ID Number

Q206
NE
1/2 - 1 Mile
Lower

NV WELLS NV700000001453

Log #:	1627	Application #:	Not Reported
Notice of Intent:	0	Waiver #:	Not Reported
Site Type:	New	Work Type:	New
Work Remarks:	Not Reported	Proposed Use:	Other-see remarks
Drill Method:	Unknown	Current Owner:	RED CROSS
Parcel #:	Not Reported	Subdivision Name:	Not Reported
Completion Date:	21-FEB-51	Gravel Packed:	Not Reported
Seal Depth:	0	Depth Drilled:	190
Depth to Bedrock:	0	Aquifer:	Not Reported
Casing Depth:	140	Casing Diameter:	6
Casing Reduction:	0	Perforation From (ft):	90
Perforation To (ft):	140	Perforation Interval:	1
Static Water Level:	70	Temperature:	0
Yield:	0	Drawdown:	0
Hours Pumped:	0	Test Method:	Not Reported
Quality of Construction Data:	Good	Quality of Lithologic Data:	Good
Remarks:	Not Reported	Addtl Remarks:	Not Reported
License #:	0	Drilling Contractor:	JOHN CHAMPION
Contractor Address:	Not Reported	Source Agency:	NV003
Well Drilling Begun:	02-FEB-51	Gravel Pack Top:	0
Gravel Pack Bottom:	0		

Q207
NE
1/2 - 1 Mile
Lower

NV WELLS NV7000000019888

Log #:	21212	Application #:	Not Reported
Notice of Intent:	0	Waiver #:	Not Reported
Site Type:	New	Work Type:	New
Work Remarks:	Not Reported	Proposed Use:	Domestic
Drill Method:	Cable Tool	Current Owner:	FIELDS, MANUEL
Parcel #:	Not Reported	Subdivision Name:	Not Reported
Completion Date:	25-APR-80	Gravel Packed:	Not Reported
Seal Depth:	40	Depth Drilled:	68
Depth to Bedrock:	0	Aquifer:	Not Reported
Casing Depth:	68	Casing Diameter:	6
Casing Reduction:	0	Perforation From (ft):	47
Perforation To (ft):	68	Perforation Interval:	1
Static Water Level:	4	Temperature:	0
Yield:	5	Drawdown:	45
Hours Pumped:	0	Test Method:	Bucket
Quality of Construction Data:	Fair	Quality of Lithologic Data:	Good
Remarks:	Not Reported	Addtl Remarks:	Not Reported
License #:	717	Drilling Contractor:	LABRUM WELL DRILLING
Contractor Address:	P.O. BOX 543 DAYTON NV	Source Agency:	NV003
Well Drilling Begun:	20-APR-80	Gravel Pack Top:	40
Gravel Pack Bottom:	68		

GEOCHECK® - PHYSICAL SETTING SOURCE MAP FINDINGS

Map ID
Direction
Distance
Elevation

Database EDR ID Number

Q208
NE
1/2 - 1 Mile
Lower

NV WELLS NV7000000014576

Log #:	15796	Application #:	Not Reported
Notice of Intent:	0	Waiver #:	Not Reported
Site Type:	New	Work Type:	New
Work Remarks:	Not Reported	Proposed Use:	Domestic
Drill Method:	Hydraulic Rotary-Mud	Current Owner:	MANDEVILLE, ROBERT L.
Parcel #:	Not Reported	Subdivision Name:	Not Reported
Completion Date:	06-AUG-76	Gravel Packed:	Not Reported
Seal Depth:	60	Depth Drilled:	254
Depth to Bedrock:	0	Aquifer:	Not Reported
Casing Depth:	254	Casing Diameter:	8.625
Casing Reduction:	0	Perforation From (ft):	154
Perforation To (ft):	254	Perforation Interval:	1
Static Water Level:	127	Temperature:	58
Yield:	30	Drawdown:	24
Hours Pumped:	8	Test Method:	Centrifugal Pump
Quality of Construction Data:	Good	Quality of Lithologic Data:	Good
Remarks:	Not Reported	Addtl Remarks:	Not Reported
License #:	726	Drilling Contractor:	SAGE BROTHERS DRILLING CO INC
Contractor Address:	1500 EAST RANGER ROAD RENO NV 89506		
Source Agency:	NV003	Well Drilling Begun:	25-JUL-76
Gravel Pack Top:	60	Gravel Pack Bottom:	254

X209
SSE
1/2 - 1 Mile
Lower

NV WELLS NV7000000117536

Log #:	119514	Application #:	Not Reported
Notice of Intent:	70789	Waiver #:	Not Reported
Site Type:	New	Work Type:	New
Work Remarks:	DRILLING MEATHOD - SONIC CTMRD ORDER		
Proposed Use:	Monitoring Well	Drill Method:	Other-see remarks
Current Owner:	WASHOE COUNTY	Parcel #:	Not Reported
Subdivision Name:	Not Reported	Completion Date:	07-NOV-13
Gravel Packed:	Y	Seal Depth:	18
Depth Drilled:	37	Depth to Bedrock:	0
Aquifer:	Not Reported	Casing Depth:	35
Casing Diameter:	2	Casing Reduction:	0
Perforation From (ft):	20	Perforation To (ft):	35
Perforation Interval:	2	Static Water Level:	0
Temperature:	0	Yield:	0
Drawdown:	0	Hours Pumped:	0
Test Method:	Not Reported	Quality of Construction Data:	Good
Quality of Lithologic Data:	Good	Remarks:	Not Reported
Addtl Remarks:	Not Reported	License #:	2475
Drilling Contractor:	CASCADE DRILLING LP		
Contractor Address:	19404 WOODINVILLE SNOHOMISH RD WOODNVILLE WA 98072		
Source Agency:	NV003	Well Drilling Begun:	06-NOV-13
Gravel Pack Top:	18	Gravel Pack Bottom:	37

GEOCHECK® - PHYSICAL SETTING SOURCE MAP FINDINGS

Map ID
Direction
Distance
Elevation

Database EDR ID Number

U210
NE
1/2 - 1 Mile
Lower

NV WELLS NV7000000119603

Log #:	121581	Application #:	Not Reported
Notice of Intent:	70114	Waiver #:	MO 1959
Site Type:	New	Work Type:	New
Work Remarks:	Not Reported	Proposed Use:	Monitoring Well
Drill Method:	Air Rotary	Current Owner:	TEXLAND PROPERTIES
Parcel #:	008-073-01	Subdivision Name:	Not Reported
Completion Date:	24-NOV-14	Gravel Packed:	Y
Seal Depth:	52	Depth Drilled:	61
Depth to Bedrock:	0	Aquifer:	Not Reported
Casing Depth:	61	Casing Diameter:	2
Casing Reduction:	0	Perforation From (ft):	43
Perforation To (ft):	47	Perforation Interval:	1
Static Water Level:	0	Temperature:	0
Yield:	0	Drawdown:	0
Hours Pumped:	0	Test Method:	Not Reported
Quality of Construction Data:	Good	Quality of Lithologic Data:	Good
Remarks:	Not Reported	Addtl Remarks:	Not Reported
License #:	2435	Drilling Contractor:	GREGG DRILLING & TESTING INC
Contractor Address:	2726 WALNUT AVE SIGNAL HILL, CA 90755		
Source Agency:	NV003	Well Drilling Begun:	23-NOV-14
Gravel Pack Top:	53	Gravel Pack Bottom:	61

U211
NE
1/2 - 1 Mile
Lower

NV WELLS NV7000000119602

Log #:	121580	Application #:	Not Reported
Notice of Intent:	70114	Waiver #:	MO 1959
Site Type:	New	Work Type:	New
Work Remarks:	Not Reported	Proposed Use:	Monitoring Well
Drill Method:	Air Rotary	Current Owner:	TEXLAND PROPERTIES
Parcel #:	008-073-01	Subdivision Name:	Not Reported
Completion Date:	25-NOV-14	Gravel Packed:	Y
Seal Depth:	40	Depth Drilled:	50
Depth to Bedrock:	0	Aquifer:	Not Reported
Casing Depth:	47	Casing Diameter:	2
Casing Reduction:	0	Perforation From (ft):	43
Perforation To (ft):	47	Perforation Interval:	1
Static Water Level:	0	Temperature:	0
Yield:	0	Drawdown:	0
Hours Pumped:	0	Test Method:	Not Reported
Quality of Construction Data:	Good	Quality of Lithologic Data:	Good
Remarks:	Not Reported	Addtl Remarks:	Not Reported
License #:	2435	Drilling Contractor:	GREGG DRILLING & TESTING INC
Contractor Address:	2726 WALNUT AVE SIGNAL HILL, CA 90755		
Source Agency:	NV003	Well Drilling Begun:	25-NOV-14
Gravel Pack Top:	41	Gravel Pack Bottom:	47

GEOCHECK® - PHYSICAL SETTING SOURCE MAP FINDINGS

Map ID
 Direction
 Distance
 Elevation

Database EDR ID Number

U212
NE
1/2 - 1 Mile
Lower

NV WELLS NV7000000119604

Log #:	121582	Application #:	Not Reported
Notice of Intent:	70114	Waiver #:	MO 1959
Site Type:	New	Work Type:	New
Work Remarks:	Not Reported	Proposed Use:	Monitoring Well
Drill Method:	Air Rotary	Current Owner:	TEXLAND PROPERTIES
Parcel #:	008-073-01	Subdivision Name:	Not Reported
Completion Date:	20-NOV-14	Gravel Packed:	Y
Seal Depth:	17	Depth Drilled:	35
Depth to Bedrock:	0	Aquifer:	Not Reported
Casing Depth:	35	Casing Diameter:	4
Casing Reduction:	0	Perforation From (ft):	20
Perforation To (ft):	35	Perforation Interval:	1
Static Water Level:	0	Temperature:	0
Yield:	0	Drawdown:	0
Hours Pumped:	0	Test Method:	Not Reported
Quality of Construction Data:	Good	Quality of Lithologic Data:	Good
Remarks:	Not Reported	Addtl Remarks:	Not Reported
License #:	2435	Drilling Contractor:	GREGG DRILLING & TESTING INC
Contractor Address:	2726 WALNUT AVE SIGNAL HILL, CA 90755		
Source Agency:	NV003	Well Drilling Begun:	20-NOV-14
Gravel Pack Top:	18	Gravel Pack Bottom:	35

U213
NE
1/2 - 1 Mile
Lower

NV WELLS NV7000000119606

Log #:	121584	Application #:	Not Reported
Notice of Intent:	70114	Waiver #:	MO 1959
Site Type:	New	Work Type:	New
Work Remarks:	Not Reported	Proposed Use:	Monitoring Well
Drill Method:	Air Rotary	Current Owner:	TEXLAND PROPERTIES
Parcel #:	008-073-01	Subdivision Name:	Not Reported
Completion Date:	26-NOV-14	Gravel Packed:	Y
Seal Depth:	17	Depth Drilled:	35
Depth to Bedrock:	0	Aquifer:	Not Reported
Casing Depth:	35	Casing Diameter:	4
Casing Reduction:	0	Perforation From (ft):	20
Perforation To (ft):	35	Perforation Interval:	1
Static Water Level:	0	Temperature:	0
Yield:	0	Drawdown:	0
Hours Pumped:	0	Test Method:	Not Reported
Quality of Construction Data:	Good	Quality of Lithologic Data:	Good
Remarks:	Not Reported	Addtl Remarks:	Not Reported
License #:	2435	Drilling Contractor:	GREGG DRILLING & TESTING INC
Contractor Address:	2726 WALNUT AVE SIGNAL HILL, CA 90755		
Source Agency:	NV003	Well Drilling Begun:	26-NOV-14
Gravel Pack Top:	18	Gravel Pack Bottom:	35

GEOCHECK® - PHYSICAL SETTING SOURCE MAP FINDINGS

Map ID
 Direction
 Distance
 Elevation

Database EDR ID Number

U214
NE
1/2 - 1 Mile
Lower

NV WELLS NV7000000119605

Log #:	121583	Application #:	Not Reported
Notice of Intent:	70114	Waiver #:	MO 1959
Site Type:	New	Work Type:	New
Work Remarks:	Not Reported	Proposed Use:	Monitoring Well
Drill Method:	Air Rotary	Current Owner:	TEXLAND PROPERTIES
Parcel #:	008-073-01	Subdivision Name:	Not Reported
Completion Date:	01-DEC-14	Gravel Packed:	Y
Seal Depth:	17	Depth Drilled:	35
Depth to Bedrock:	0	Aquifer:	Not Reported
Casing Depth:	35	Casing Diameter:	4
Casing Reduction:	0	Perforation From (ft):	20
Perforation To (ft):	35	Perforation Interval:	1
Static Water Level:	0	Temperature:	0
Yield:	0	Drawdown:	0
Hours Pumped:	0	Test Method:	Not Reported
Quality of Construction Data:	Good	Quality of Lithologic Data:	Good
Remarks:	Not Reported	Addtl Remarks:	Not Reported
License #:	2435	Drilling Contractor:	GREGG DRILLING & TESTING INC
Contractor Address:	2726 WALNUT AVE SIGNAL HILL, CA 90755		
Source Agency:	NV003	Well Drilling Begun:	01-DEC-14
Gravel Pack Top:	18	Gravel Pack Bottom:	35

Y215
SSW
1/2 - 1 Mile
Higher

NV WELLS NV7000000106384

Log #:	108344	Application #:	Not Reported
Notice of Intent:	63503	Waiver #:	MO1517
Site Type:	New	Work Type:	New
Work Remarks:	Not Reported	Proposed Use:	Monitoring Well
Drill Method:	Other-see remarks	Current Owner:	WASHOE COUNTY
Parcel #:	Not Reported	Subdivision Name:	Not Reported
Completion Date:	01-OCT-08	Gravel Packed:	Y
Seal Depth:	153	Depth Drilled:	166
Depth to Bedrock:	0	Aquifer:	Not Reported
Casing Depth:	166	Casing Diameter:	2
Casing Reduction:	0	Perforation From (ft):	156
Perforation To (ft):	166	Perforation Interval:	1
Static Water Level:	34.5	Temperature:	55.4
Yield:	3	Drawdown:	0
Hours Pumped:	1.25	Test Method:	Piston Pump
Quality of Construction Data:	Good	Quality of Lithologic Data:	Good
Remarks:	NAD 27. WELL TYPE IS SONIC.		
Addtl Remarks:	Not Reported	License #:	1413
Drilling Contractor:	W D C EXPLORATION & WELLS	Contractor Address:	500 MAIN ST WOODLAND CA 95695
Source Agency:	NV003	Well Drilling Begun:	01-OCT-08
Gravel Pack Top:	153	Gravel Pack Bottom:	166

GEOCHECK® - PHYSICAL SETTING SOURCE MAP FINDINGS

Map ID
Direction
Distance
Elevation

Database EDR ID Number

Y216
SSW
1/2 - 1 Mile
Higher

NV WELLS NV7000000106383

Log #:	108343	Application #:	Not Reported
Notice of Intent:	63502	Waiver #:	MO1517
Site Type:	New	Work Type:	New
Work Remarks:	Not Reported	Proposed Use:	Monitoring Well
Drill Method:	Other-see remarks	Current Owner:	WASHOE COUNTY
Parcel #:	Not Reported	Subdivision Name:	Not Reported
Completion Date:	19-NOV-08	Gravel Packed:	Y
Seal Depth:	266	Depth Drilled:	326
Depth to Bedrock:	0	Aquifer:	Not Reported
Casing Depth:	264	Casing Diameter:	2
Casing Reduction:	0	Perforation From (ft):	254
Perforation To (ft):	264	Perforation Interval:	1
Static Water Level:	27	Temperature:	55.4
Yield:	3	Drawdown:	0
Hours Pumped:	1	Test Method:	Piston Pump
Quality of Construction Data:	Good	Quality of Lithologic Data:	Good
Remarks:	NAD 27. WELL TYPE IS SONIC.		
Addtl Remarks:	Not Reported	License #:	1413
Drilling Contractor:	W D C EXPLORATION & WELLS	Contractor Address:	500 MAIN ST WOODLAND CA 95695
Source Agency:	NV003	Well Drilling Begun:	14-NOV-08
Gravel Pack Top:	253	Gravel Pack Bottom:	266

Y217
SSW
1/2 - 1 Mile
Higher

NV WELLS NV7000000106385

Log #:	108345	Application #:	Not Reported
Notice of Intent:	63504	Waiver #:	MO1517
Site Type:	New	Work Type:	New
Work Remarks:	Not Reported	Proposed Use:	Monitoring Well
Drill Method:	Other-see remarks	Current Owner:	WASHOE COUNTY
Parcel #:	Not Reported	Subdivision Name:	Not Reported
Completion Date:	23-NOV-08	Gravel Packed:	Y
Seal Depth:	95	Depth Drilled:	115
Depth to Bedrock:	0	Aquifer:	Not Reported
Casing Depth:	106	Casing Diameter:	2
Casing Reduction:	0	Perforation From (ft):	76
Perforation To (ft):	106	Perforation Interval:	1
Static Water Level:	35.92	Temperature:	68
Yield:	3	Drawdown:	0
Hours Pumped:	.25	Test Method:	Piston Pump
Quality of Construction Data:	Good	Quality of Lithologic Data:	Good
Remarks:	NAD 27. WELL TYPE IS SONIC.		
Addtl Remarks:	Not Reported	License #:	1413
Drilling Contractor:	W D C EXPLORATION & WELLS	Contractor Address:	500 MAIN ST WOODLAND CA 95695
Source Agency:	NV003	Well Drilling Begun:	22-NOV-08
Gravel Pack Top:	95	Gravel Pack Bottom:	108

GEOCHECK® - PHYSICAL SETTING SOURCE MAP FINDINGS

Map ID
Direction
Distance
Elevation

Database EDR ID Number

X218
SSE
1/2 - 1 Mile
Lower

NV WELLS NV7000000116422

Log #:	118399	Application #:	Not Reported
Notice of Intent:	69322	Waiver #:	Not Reported
Site Type:	New	Work Type:	New
Work Remarks:	CTMRD WORK TYPE SONIC	Proposed Use:	Monitoring Well
Drill Method:	Other-see remarks	Current Owner:	WASHOE COUNTY
Parcel #:	Not Reported	Subdivision Name:	Not Reported
Completion Date:	13-SEP-13	Gravel Packed:	Y
Seal Depth:	8	Depth Drilled:	16
Depth to Bedrock:	0	Aquifer:	Not Reported
Casing Depth:	16	Casing Diameter:	2
Casing Reduction:	0	Perforation From (ft):	10
Perforation To (ft):	15	Perforation Interval:	1
Static Water Level:	0	Temperature:	0
Yield:	0	Drawdown:	0
Hours Pumped:	0	Test Method:	Not Reported
Quality of Construction Data:	Good	Quality of Lithologic Data:	Good
Remarks:	Not Reported	Addtl Remarks:	Not Reported
License #:	2434	Drilling Contractor:	CASCADE DRILLING LP
Contractor Address:	19404 WOODINVILLE SNOHOMISH RD WOODNVILLE WA 98072	Well Drilling Begun:	13-SEP-13
Source Agency:	NV003	Gravel Pack Bottom:	16
Gravel Pack Top:	8		

219
NE
1/2 - 1 Mile
Lower

NV WELLS NV7000000038696

Log #:	40265	Application #:	Not Reported
Notice of Intent:	Not Reported	Waiver #:	Not Reported
Site Type:	Existing	Work Type:	Plug or Abandonment
Work Remarks:	Not Reported	Proposed Use:	Unused
Drill Method:	Unknown	Current Owner:	WESTPAC UTILITIES
Parcel #:	Not Reported	Subdivision Name:	Not Reported
Completion Date:	06-AUG-92	Gravel Packed:	Not Reported
Seal Depth:	0	Depth Drilled:	390
Depth to Bedrock:	0	Aquifer:	Not Reported
Casing Depth:	0	Casing Diameter:	0
Casing Reduction:	0	Perforation From (ft):	0
Perforation To (ft):	0	Perforation Interval:	0
Static Water Level:	0	Temperature:	0
Yield:	0	Drawdown:	0
Hours Pumped:	0	Test Method:	Not Reported
Quality of Construction Data:	Fair	Quality of Lithologic Data:	Fair
Remarks:	Not Reported	Addtl Remarks:	Not Reported
License #:	0	Drilling Contractor:	LAYNE-WESTERN CO
Contractor Address:	12030 E RIGGS RD CHANDLER AZ	Well Drilling Begun:	Not Reported
Source Agency:	NV003	Gravel Pack Bottom:	0
Gravel Pack Top:	0		

GEOCHECK® - PHYSICAL SETTING SOURCE MAP FINDINGS

Map ID
 Direction
 Distance
 Elevation

Database EDR ID Number

X220
South
1/2 - 1 Mile
Lower

NV WELLS NV7000000117768

Log #:	119746	Application #:	Not Reported
Notice of Intent:	69064	Waiver #:	Not Reported
Site Type:	New	Work Type:	New
Work Remarks:	CTMRD WELL, DRILLING MEATHOD SONIC		
Proposed Use:	Monitoring Well	Drill Method:	Other-see remarks
Current Owner:	WASHOE COUNTY	Parcel #:	Not Reported
Subdivision Name:	Not Reported	Completion Date:	06-MAR-14
Gravel Packed:	Y	Seal Depth:	38
Depth Drilled:	71	Depth to Bedrock:	0
Aquifer:	Not Reported	Casing Depth:	70
Casing Diameter:	2	Casing Reduction:	0
Perforation From (ft):	40	Perforation To (ft):	70
Perforation Interval:	2	Static Water Level:	51
Temperature:	0	Yield:	0
Drawdown:	0	Hours Pumped:	0
Test Method:	Not Reported	Quality of Construction Data:	Good
Quality of Lithologic Data:	Good	Remarks:	Not Reported
Addtl Remarks:	Not Reported	License #:	2425
Drilling Contractor:	CASCADE DRILLING LP		
Contractor Address:	19404 WOODINVILLE SNOHOMISH RD WOODNVILLE WA 98072		
Source Agency:	NV003	Well Drilling Begun:	03-MAR-14
Gravel Pack Top:	38	Gravel Pack Bottom:	46

Z221
SSE
1/2 - 1 Mile
Lower

NV WELLS NV7000000116428

Log #:	118405	Application #:	Not Reported
Notice of Intent:	69322	Waiver #:	Not Reported
Site Type:	New	Work Type:	New
Work Remarks:	CTMRD WORK TYPE SONIC		
Drill Method:	Other-see remarks	Proposed Use:	Monitoring Well
Parcel #:	Not Reported	Current Owner:	WASHOE COUNTY
Completion Date:	11-SEP-13	Subdivision Name:	Not Reported
Seal Depth:	3	Gravel Packed:	Y
Depth to Bedrock:	0	Depth Drilled:	5
Casing Depth:	5	Aquifer:	Not Reported
Casing Reduction:	0	Casing Diameter:	2
Perforation From (ft):	5	Perforation To (ft):	4
Perforation Interval:	0	Perforation Interval:	1
Static Water Level:	0	Temperature:	0
Yield:	0	Drawdown:	0
Hours Pumped:	0	Test Method:	Not Reported
Quality of Construction Data:	Good	Quality of Lithologic Data:	Good
Remarks:	Not Reported	Addtl Remarks:	Not Reported
License #:	2434	Drilling Contractor:	CASCADE DRILLING LP
Contractor Address:	19404 WOODINVILLE SNOHOMISH RD WOODNVILLE WA 98072		
Source Agency:	NV003	Well Drilling Begun:	11-SEP-13
Gravel Pack Top:	3	Gravel Pack Bottom:	5

GEOCHECK® - PHYSICAL SETTING SOURCE MAP FINDINGS

Map ID
Direction
Distance
Elevation

Database EDR ID Number

AA222
South
1/2 - 1 Mile
Lower

NV WELLS NV7000000106387

Log #:	108347	Application #:	Not Reported
Notice of Intent:	63506	Waiver #:	MO1517
Site Type:	New	Work Type:	New
Work Remarks:	Not Reported	Proposed Use:	Monitoring Well
Drill Method:	Other-see remarks	Current Owner:	WASHOE COUNTY
Parcel #:	Not Reported	Subdivision Name:	Not Reported
Completion Date:	13-FEB-09	Gravel Packed:	Y
Seal Depth:	87	Depth Drilled:	130
Depth to Bedrock:	0	Aquifer:	Not Reported
Casing Depth:	105	Casing Diameter:	2
Casing Reduction:	0	Perforation From (ft):	90
Perforation To (ft):	105	Perforation Interval:	1
Static Water Level:	45.59	Temperature:	69.8
Yield:	3	Drawdown:	0
Hours Pumped:	2.5	Test Method:	Piston Pump
Quality of Construction Data:	Good	Quality of Lithologic Data:	Good
Remarks:	NAD 27. WELL TYPE IS SONIC.		
Addtl Remarks:	Not Reported	License #:	2306
Drilling Contractor:	W D C EXPLORATION & WELLS	Contractor Address:	500 MAIN ST WOODLAND CA 95695
Source Agency:	NV003	Well Drilling Begun:	11-FEB-09
Gravel Pack Top:	87	Gravel Pack Bottom:	107

V223
West
1/2 - 1 Mile
Higher

NV WELLS NV7000000128741

Log #:	130729	Application #:	Not Reported
Notice of Intent:	75305	Waiver #:	M/O-2199
Site Type:	New	Work Type:	New
Work Remarks:	METHOD: SONIC	Proposed Use:	Monitoring Well
Drill Method:	Other-see remarks	Current Owner:	WASHOE COMMUNITY SERVICES DPT
Parcel #:	Not Reported	Subdivision Name:	Not Reported
Completion Date:	24-AUG-18	Gravel Packed:	Y
Seal Depth:	9	Depth Drilled:	16
Depth to Bedrock:	0	Aquifer:	Not Reported
Casing Depth:	16	Casing Diameter:	2.375
Casing Reduction:	0	Perforation From (ft):	10
Perforation To (ft):	15	Perforation Interval:	1
Static Water Level:	0	Temperature:	0
Yield:	0	Drawdown:	0
Hours Pumped:	0	Test Method:	Not Reported
Quality of Construction Data:	Good	Quality of Lithologic Data:	Good
Remarks:	Not Reported	Addtl Remarks:	Not Reported
License #:	2544	Drilling Contractor:	BOART LONGYEAR COMPANY
Contractor Address:	2745 W CALIFORNIA AVE SALT LAKE CITY UT 84104		
Source Agency:	NV003	Well Drilling Begun:	24-AUG-18
Gravel Pack Top:	9	Gravel Pack Bottom:	16

GEOCHECK® - PHYSICAL SETTING SOURCE MAP FINDINGS

Map ID
 Direction
 Distance
 Elevation

Database EDR ID Number

AA224
South
1/2 - 1 Mile
Lower

NV WELLS NV7000000106386

Log #:	108346	Application #:	Not Reported
Notice of Intent:	63505	Waiver #:	MO1517
Site Type:	New	Work Type:	New
Work Remarks:	Not Reported	Proposed Use:	Monitoring Well
Drill Method:	Other-see remarks	Current Owner:	WASHOE COUNTY
Parcel #:	Not Reported	Subdivision Name:	Not Reported
Completion Date:	06-FEB-09	Gravel Packed:	Y
Seal Depth:	193	Depth Drilled:	215
Depth to Bedrock:	0	Aquifer:	Not Reported
Casing Depth:	206	Casing Diameter:	2
Casing Reduction:	0	Perforation From (ft):	196
Perforation To (ft):	206	Perforation Interval:	1
Static Water Level:	45.65	Temperature:	64
Yield:	3	Drawdown:	0
Hours Pumped:	1.75	Test Method:	Piston Pump
Quality of Construction Data:	Good	Quality of Lithologic Data:	Good
Remarks:	NAD 27. WELL TYPE IS SONIC.		
Addtl Remarks:	Not Reported	License #:	2306
Drilling Contractor:	W D C EXPLORATION & WELLS	Contractor Address:	500 MAIN ST WOODLAND CA 95695
Source Agency:	NV003	Well Drilling Begun:	03-FEB-09
Gravel Pack Top:	193	Gravel Pack Bottom:	208

X225
SSE
1/2 - 1 Mile
Lower

NV WELLS NV7000000117532

Log #:	119510	Application #:	Not Reported
Notice of Intent:	70788	Waiver #:	Not Reported
Site Type:	New	Work Type:	New
Work Remarks:	DRILLING MEATHOD - SONIC	Proposed Use:	Monitoring Well
Drill Method:	Other-see remarks	Current Owner:	WASHOE COUNTY
Parcel #:	Not Reported	Subdivision Name:	Not Reported
Completion Date:	14-NOV-13	Gravel Packed:	Y
Seal Depth:	18	Depth Drilled:	36
Depth to Bedrock:	0	Aquifer:	Not Reported
Casing Depth:	35	Casing Diameter:	2
Casing Reduction:	0	Perforation From (ft):	20
Perforation To (ft):	35	Perforation Interval:	2
Static Water Level:	0	Temperature:	0
Yield:	0	Drawdown:	0
Hours Pumped:	0	Test Method:	Not Reported
Quality of Construction Data:	Good	Quality of Lithologic Data:	Good
Remarks:	Not Reported	Addtl Remarks:	Not Reported
License #:	2475	Drilling Contractor:	CASCADE DRILLING LP
Contractor Address:	19404 WOODINVILLE SNOHOMISH RD WOODNVILLE WA 98072	Well Drilling Begun:	13-NOV-13
Source Agency:	NV003	Gravel Pack Bottom:	36
Gravel Pack Top:	18		

GEOCHECK® - PHYSICAL SETTING SOURCE MAP FINDINGS

Map ID
Direction
Distance
Elevation

Database EDR ID Number

X226
SSE
1/2 - 1 Mile
Lower

NV WELLS NV7000000117533

Log #:	119511	Application #:	Not Reported
Notice of Intent:	70788	Waiver #:	Not Reported
Site Type:	New	Work Type:	New
Work Remarks:	DRILLING MEATHOD - SONIC CTMRD ORDER		
Proposed Use:	Monitoring Well	Drill Method:	Other-see remarks
Current Owner:	WASHOE COUNTY	Parcel #:	Not Reported
Subdivision Name:	Not Reported	Completion Date:	14-NOV-13
Gravel Packed:	Y	Seal Depth:	18
Depth Drilled:	36	Depth to Bedrock:	0
Aquifer:	Not Reported	Casing Depth:	35
Casing Diameter:	2	Casing Reduction:	0
Perforation From (ft):	20	Perforation To (ft):	35
Perforation Interval:	2	Static Water Level:	0
Temperature:	0	Yield:	0
Drawdown:	0	Hours Pumped:	0
Test Method:	Not Reported	Quality of Construction Data:	Good
Quality of Lithologic Data:	Good	Remarks:	Not Reported
Addtl Remarks:	Not Reported	License #:	2475
Drilling Contractor:	CASCADE DRILLING LP		
Contractor Address:	19404 WOODINVILLE SNOHOMISH RD WOODNVILLE WA 98072		
Source Agency:	NV003	Well Drilling Begun:	13-NOV-13
Gravel Pack Top:	18	Gravel Pack Bottom:	36

Z227
SSE
1/2 - 1 Mile
Lower

NV WELLS NV7000000116429

Log #:	118406	Application #:	Not Reported
Notice of Intent:	69322	Waiver #:	Not Reported
Site Type:	New	Work Type:	New
Work Remarks:	CTMRD WORK TYPE SONIC		
Drill Method:	Other-see remarks	Proposed Use:	Monitoring Well
Parcel #:	Not Reported	Current Owner:	WASHOE COUNTY
Completion Date:	09-SEP-13	Subdivision Name:	Not Reported
Seal Depth:	28	Gravel Packed:	Y
Depth to Bedrock:	0	Depth Drilled:	36
Casing Depth:	35	Aquifer:	Not Reported
Casing Reduction:	0	Casing Diameter:	2
Perforation From (ft):	35	Perforation To (ft):	30
Perforation Interval:	0	Perforation Interval:	1
Static Water Level:	0	Temperature:	0
Yield:	0	Drawdown:	0
Hours Pumped:	0	Test Method:	Not Reported
Quality of Construction Data:	Good	Quality of Lithologic Data:	Good
Remarks:	Not Reported	Addtl Remarks:	Not Reported
License #:	2434	Drilling Contractor:	CASCADE DRILLING LP
Contractor Address:	19404 WOODINVILLE SNOHOMISH RD WOODNVILLE WA 98072		
Source Agency:	NV003	Well Drilling Begun:	09-SEP-13
Gravel Pack Top:	28	Gravel Pack Bottom:	36

GEOCHECK® - PHYSICAL SETTING SOURCE MAP FINDINGS

Map ID
Direction
Distance
Elevation

Database EDR ID Number

Z228
SSE
1/2 - 1 Mile
Lower

NV WELLS NV7000000116430

Log #:	118407	Application #:	Not Reported
Notice of Intent:	69322	Waiver #:	Not Reported
Site Type:	New	Work Type:	New
Work Remarks:	CTMRD WORK TYPE SONIC	Proposed Use:	Monitoring Well
Drill Method:	Other-see remarks	Current Owner:	WASHOE COUNTY
Parcel #:	Not Reported	Subdivision Name:	Not Reported
Completion Date:	09-SEP-13	Gravel Packed:	Y
Seal Depth:	18	Depth Drilled:	25
Depth to Bedrock:	0	Aquifer:	Not Reported
Casing Depth:	25	Casing Diameter:	2
Casing Reduction:	0	Perforation From (ft):	20
Perforation To (ft):	25	Perforation Interval:	1
Static Water Level:	0	Temperature:	0
Yield:	0	Drawdown:	0
Hours Pumped:	0	Test Method:	Not Reported
Quality of Construction Data:	Good	Quality of Lithologic Data:	Good
Remarks:	Not Reported	Addtl Remarks:	Not Reported
License #:	2434	Drilling Contractor:	CASCADE DRILLING LP
Contractor Address:	19404 WOODINVILLE SNOHOMISH RD WOODNVILLE WA 98072	Well Drilling Begun:	09-SEP-13
Source Agency:	NV003	Gravel Pack Bottom:	25
Gravel Pack Top:	18		

AB229
SW
1/2 - 1 Mile
Higher

NV WELLS NV7000000117858

Log #:	119836	Application #:	65878E
Notice of Intent:	63121	Waiver #:	Not Reported
Site Type:	Existing	Work Type:	Plug or Abandonment
Work Remarks:	PLUGS UNKNOWN WELL LOG	Proposed Use:	Monitoring Well
Drill Method:	Other-see remarks	Current Owner:	CITY OF RENO
Parcel #:	012-013-01	Subdivision Name:	Not Reported
Completion Date:	24-MAR-14	Gravel Packed:	N
Seal Depth:	45	Depth Drilled:	45
Depth to Bedrock:	0	Aquifer:	Not Reported
Casing Depth:	45	Casing Diameter:	4
Casing Reduction:	0	Perforation From (ft):	0
Perforation To (ft):	0	Perforation Interval:	1
Static Water Level:	29	Temperature:	0
Yield:	0	Drawdown:	0
Hours Pumped:	0	Test Method:	Not Reported
Quality of Construction Data:	Good	Quality of Lithologic Data:	Good
Remarks:	Not Reported	Addtl Remarks:	Not Reported
License #:	1028	Drilling Contractor:	ANDRESEN EXPLORATION DRILLING
Contractor Address:	1635 BELFORD RD RENO, NV 89509	Well Drilling Begun:	24-MAR-14
Source Agency:	NV003	Gravel Pack Bottom:	0
Gravel Pack Top:	0		

GEOCHECK® - PHYSICAL SETTING SOURCE MAP FINDINGS

Map ID
Direction
Distance
Elevation

Database EDR ID Number

230
NNW
1/2 - 1 Mile
Higher

NV WELLS NV700000000472

Log #:	521	Application #:	Not Reported
Notice of Intent:	0	Waiver #:	Not Reported
Site Type:	New	Work Type:	New
Work Remarks:	Not Reported	Proposed Use:	Irrigation
Drill Method:	Cable Tool	Current Owner:	BURKES, CHAS
Parcel #:	Not Reported	Subdivision Name:	Not Reported
Completion Date:	10-MAY-48	Gravel Packed:	Not Reported
Seal Depth:	0	Depth Drilled:	189
Depth to Bedrock:	0	Aquifer:	Not Reported
Casing Depth:	188	Casing Diameter:	6.625
Casing Reduction:	0	Perforation From (ft):	160
Perforation To (ft):	187	Perforation Interval:	1
Static Water Level:	29	Temperature:	0
Yield:	30	Drawdown:	0
Hours Pumped:	0	Test Method:	Bucket
Quality of Construction Data:	Good	Quality of Lithologic Data:	Good
Remarks:	AIR TEST PULLED WATER LEVEL DOWN TO 20 FT FROM BOTTOM		
Addtl Remarks:	Not Reported	License #:	3
Drilling Contractor:	MEL MEYER	Contractor Address:	RT 1, BOX 10
Source Agency:	NV003	Well Drilling Begun:	28-APR-48
Gravel Pack Top:	0	Gravel Pack Bottom:	0

AB231
SW
1/2 - 1 Mile
Higher

NV WELLS NV7000000117856

Log #:	119834	Application #:	65878E
Notice of Intent:	63121	Waiver #:	Not Reported
Site Type:	Existing	Work Type:	Plug or Abandonment
Work Remarks:	PLUGS UNKNOWN WELL LOG	Proposed Use:	Monitoring Well
Drill Method:	Other-see remarks	Current Owner:	CITY OF RENO
Parcel #:	012-013-01	Subdivision Name:	Not Reported
Completion Date:	25-MAR-14	Gravel Packed:	N
Seal Depth:	30	Depth Drilled:	30
Depth to Bedrock:	0	Aquifer:	Not Reported
Casing Depth:	30	Casing Diameter:	2
Casing Reduction:	0	Perforation From (ft):	0
Perforation To (ft):	0	Perforation Interval:	1
Static Water Level:	0	Temperature:	0
Yield:	0	Drawdown:	0
Hours Pumped:	0	Test Method:	Not Reported
Quality of Construction Data:	Good	Quality of Lithologic Data:	Good
Remarks:	Not Reported	Addtl Remarks:	Not Reported
License #:	1028	Drilling Contractor:	ANDRESEN EXPLORATION DRILLING
Contractor Address:	1635 BELFORD RD RENO, NV 89509		
Source Agency:	NV003	Well Drilling Begun:	25-MAR-14
Gravel Pack Top:	0	Gravel Pack Bottom:	0

GEOCHECK® - PHYSICAL SETTING SOURCE MAP FINDINGS

Map ID
Direction
Distance
Elevation

Database EDR ID Number

AB232
SW
1/2 - 1 Mile
Higher

NV WELLS NV7000000117855

Log #:	119833	Application #:	65878E
Notice of Intent:	63121	Waiver #:	Not Reported
Site Type:	Existing	Work Type:	Plug or Abandonment
Work Remarks:	PLUGS UNKNOWN WELL LOG	Proposed Use:	Monitoring Well
Drill Method:	Other-see remarks	Current Owner:	CITY OF RENO
Parcel #:	012-013-01	Subdivision Name:	Not Reported
Completion Date:	24-MAR-14	Gravel Packed:	N
Seal Depth:	30	Depth Drilled:	30
Depth to Bedrock:	0	Aquifer:	Not Reported
Casing Depth:	30	Casing Diameter:	2
Casing Reduction:	0	Perforation From (ft):	0
Perforation To (ft):	0	Perforation Interval:	1
Static Water Level:	29	Temperature:	0
Yield:	0	Drawdown:	0
Hours Pumped:	0	Test Method:	Not Reported
Quality of Construction Data:	Good	Quality of Lithologic Data:	Good
Remarks:	Not Reported	Addtl Remarks:	Not Reported
License #:	1028	Drilling Contractor:	ANDRESEN EXPLORATION DRILLING
Contractor Address:	1635 BELFORD RD RENO, NV 89509		
Source Agency:	NV003	Well Drilling Begun:	24-MAR-14
Gravel Pack Top:	0	Gravel Pack Bottom:	0

X233
South
1/2 - 1 Mile
Lower

NV WELLS NV7000000115675

Log #:	117650	Application #:	Not Reported
Notice of Intent:	65246	Waiver #:	Not Reported
Site Type:	New	Work Type:	New
Work Remarks:	WELL IS WITHIN NDOT RIGHT OF WAY. ROTO SONIC DRILL METHOD.	Drill Method:	Other-see remarks
Proposed Use:	Monitoring Well	Parcel #:	Not Reported
Current Owner:	WASHOE COUNTY	Completion Date:	20-MAR-12
Subdivision Name:	Not Reported	Seal Depth:	38
Gravel Packed:	Y	Depth to Bedrock:	0
Depth Drilled:	72	Casing Depth:	71
Aquifer:	Not Reported	Casing Reduction:	1
Casing Diameter:	2	Perforation From (ft):	71
Perforation To (ft):	40	Perforation Interval:	2
Perforation Interval:	2	Static Water Level:	0
Temperature:	0	Yield:	0
Drawdown:	0	Hours Pumped:	0
Test Method:	Unknown	Quality of Construction Data:	Good
Quality of Lithologic Data:	Good		
Remarks:	NESTED WELLS TOP AQUIFER GRAVEL PACKED 38 TO 45FT; BOTTOM GP 66 TO 72FT. BOTTOM SEAL		
Addtl Remarks:	BOTTOM PERFS 61-71 FT	License #:	2404
Drilling Contractor:	BOART LONGYEAR COMPANY		
Contractor Address:	2745 W CALIFORNIA AVE SALT LAKE CITY UT 84104		
Source Agency:	NV003	Well Drilling Begun:	19-MAR-12
Gravel Pack Top:	60	Gravel Pack Bottom:	72

GEOCHECK® - PHYSICAL SETTING SOURCE MAP FINDINGS

Map ID
Direction
Distance
Elevation

Database EDR ID Number

X234
SSE
1/2 - 1 Mile
Lower

NV WELLS NV7000000116431

Log #:	118408	Application #:	Not Reported
Notice of Intent:	69322	Waiver #:	Not Reported
Site Type:	New	Work Type:	New
Work Remarks:	CTMRD WORK TYPE SONIC	Proposed Use:	Monitoring Well
Drill Method:	Other-see remarks	Current Owner:	WASHOE COUNTY
Parcel #:	Not Reported	Subdivision Name:	Not Reported
Completion Date:	12-SEP-13	Gravel Packed:	Y
Seal Depth:	8	Depth Drilled:	16
Depth to Bedrock:	0	Aquifer:	Not Reported
Casing Depth:	15	Casing Diameter:	2
Casing Reduction:	0	Perforation From (ft):	10
Perforation To (ft):	15	Perforation Interval:	1
Static Water Level:	0	Temperature:	0
Yield:	0	Drawdown:	0
Hours Pumped:	0	Test Method:	Not Reported
Quality of Construction Data:	Good	Quality of Lithologic Data:	Good
Remarks:	Not Reported	Addtl Remarks:	Not Reported
License #:	2434	Drilling Contractor:	CASCADE DRILLING LP
Contractor Address:	19404 WOODINVILLE SNOHOMISH RD WOODNVILLE WA 98072	Well Drilling Begun:	12-SEP-13
Source Agency:	NV003	Gravel Pack Bottom:	16
Gravel Pack Top:	8		

Z235
SSE
1/2 - 1 Mile
Lower

NV WELLS NV7000000117535

Log #:	119513	Application #:	Not Reported
Notice of Intent:	70788	Waiver #:	Not Reported
Site Type:	New	Work Type:	New
Work Remarks:	DRILLING MEATHOD - SONIC CTMRD ORDER	Drill Method:	Other-see remarks
Proposed Use:	Monitoring Well	Parcel #:	Not Reported
Current Owner:	WASHOE COUNTY	Completion Date:	12-NOV-13
Subdivision Name:	Not Reported	Seal Depth:	18
Gravel Packed:	Y	Depth to Bedrock:	0
Depth Drilled:	36	Casing Depth:	35
Aquifer:	Not Reported	Casing Reduction:	0
Casing Diameter:	2	Perforation From (ft):	35
Perforation To (ft):	20	Perforation Interval:	2
Perforation Interval:	2	Static Water Level:	0
Temperature:	0	Yield:	0
Drawdown:	0	Hours Pumped:	0
Test Method:	Not Reported	Quality of Construction Data:	Good
Quality of Lithologic Data:	Good	Remarks:	Not Reported
Addtl Remarks:	Not Reported	License #:	2475
Drilling Contractor:	CASCADE DRILLING LP		
Contractor Address:	19404 WOODINVILLE SNOHOMISH RD WOODNVILLE WA 98072	Well Drilling Begun:	08-NOV-13
Source Agency:	NV003	Gravel Pack Bottom:	36
Gravel Pack Top:	18		

GEOCHECK® - PHYSICAL SETTING SOURCE MAP FINDINGS

Map ID
Direction
Distance
Elevation

Database EDR ID Number

AB236
SW
1/2 - 1 Mile
Higher

NV WELLS NV7000000117863

Log #:	119841	Application #:	65878E
Notice of Intent:	63121	Waiver #:	Not Reported
Site Type:	Existing	Work Type:	Plug or Abandonment
Work Remarks:	PLUGS UNKNOWN WELL LOG	Proposed Use:	Monitoring Well
Drill Method:	Other-see remarks	Current Owner:	CITY OF RENO
Parcel #:	012-013-01	Subdivision Name:	Not Reported
Completion Date:	25-MAR-14	Gravel Packed:	N
Seal Depth:	43	Depth Drilled:	43
Depth to Bedrock:	0	Aquifer:	Not Reported
Casing Depth:	43	Casing Diameter:	1
Casing Reduction:	0	Perforation From (ft):	0
Perforation To (ft):	0	Perforation Interval:	1
Static Water Level:	27	Temperature:	0
Yield:	0	Drawdown:	0
Hours Pumped:	0	Test Method:	Not Reported
Quality of Construction Data:	Good	Quality of Lithologic Data:	Good
Remarks:	Not Reported	Addtl Remarks:	Not Reported
License #:	1028	Drilling Contractor:	ANDRESEN EXPLORATION DRILLING
Contractor Address:	1635 BELFORD RD RENO, NV 89509		
Source Agency:	NV003	Well Drilling Begun:	25-MAR-14
Gravel Pack Top:	0	Gravel Pack Bottom:	0

AB237
SW
1/2 - 1 Mile
Higher

NV WELLS NV7000000117864

Log #:	119842	Application #:	65878E
Notice of Intent:	63121	Waiver #:	Not Reported
Site Type:	Existing	Work Type:	Plug or Abandonment
Work Remarks:	PLUGS UNKNOWN WELL LOG	Proposed Use:	Monitoring Well
Drill Method:	Other-see remarks	Current Owner:	CITY OF RENO
Parcel #:	012-013-01	Subdivision Name:	Not Reported
Completion Date:	25-MAR-14	Gravel Packed:	N
Seal Depth:	44	Depth Drilled:	44
Depth to Bedrock:	0	Aquifer:	Not Reported
Casing Depth:	44	Casing Diameter:	1
Casing Reduction:	0	Perforation From (ft):	0
Perforation To (ft):	0	Perforation Interval:	1
Static Water Level:	35	Temperature:	0
Yield:	0	Drawdown:	0
Hours Pumped:	0	Test Method:	Not Reported
Quality of Construction Data:	Good	Quality of Lithologic Data:	Good
Remarks:	Not Reported	Addtl Remarks:	Not Reported
License #:	1028	Drilling Contractor:	ANDRESEN EXPLORATION DRILLING
Contractor Address:	1635 BELFORD RD RENO, NV 89509		
Source Agency:	NV003	Well Drilling Begun:	25-MAR-14
Gravel Pack Top:	0	Gravel Pack Bottom:	0

GEOCHECK® - PHYSICAL SETTING SOURCE MAP FINDINGS

Map ID
Direction
Distance
Elevation

Database EDR ID Number

AB238
SW
1/2 - 1 Mile
Higher

NV WELLS NV7000000117861

Log #:	119839	Application #:	65878E
Notice of Intent:	63121	Waiver #:	Not Reported
Site Type:	Existing	Work Type:	Plug or Abandonment
Work Remarks:	PLUGS UNKNOWN WELL LOG	Proposed Use:	Monitoring Well
Drill Method:	Other-see remarks	Current Owner:	CITY OF RENO
Parcel #:	012-013-01	Subdivision Name:	Not Reported
Completion Date:	25-MAR-14	Gravel Packed:	N
Seal Depth:	43	Depth Drilled:	43
Depth to Bedrock:	0	Aquifer:	Not Reported
Casing Depth:	43	Casing Diameter:	1
Casing Reduction:	0	Perforation From (ft):	0
Perforation To (ft):	0	Perforation Interval:	1
Static Water Level:	33	Temperature:	0
Yield:	0	Drawdown:	0
Hours Pumped:	0	Test Method:	Not Reported
Quality of Construction Data:	Good	Quality of Lithologic Data:	Good
Remarks:	Not Reported	Addtl Remarks:	Not Reported
License #:	1028	Drilling Contractor:	ANDRESEN EXPLORATION DRILLING
Contractor Address:	1635 BELFORD RD RENO, NV 89509		
Source Agency:	NV003	Well Drilling Begun:	25-MAR-14
Gravel Pack Top:	0	Gravel Pack Bottom:	0

AB239
SW
1/2 - 1 Mile
Higher

NV WELLS NV7000000117862

Log #:	119840	Application #:	65878E
Notice of Intent:	63121	Waiver #:	Not Reported
Site Type:	Existing	Work Type:	Plug or Abandonment
Work Remarks:	PLUGS UNKNOWN WELL LOG	Proposed Use:	Monitoring Well
Drill Method:	Other-see remarks	Current Owner:	CITY OF RENO
Parcel #:	012-013-01	Subdivision Name:	Not Reported
Completion Date:	25-MAR-14	Gravel Packed:	N
Seal Depth:	44	Depth Drilled:	44
Depth to Bedrock:	0	Aquifer:	Not Reported
Casing Depth:	44	Casing Diameter:	1
Casing Reduction:	0	Perforation From (ft):	0
Perforation To (ft):	0	Perforation Interval:	1
Static Water Level:	37	Temperature:	0
Yield:	0	Drawdown:	0
Hours Pumped:	0	Test Method:	Not Reported
Quality of Construction Data:	Good	Quality of Lithologic Data:	Good
Remarks:	Not Reported	Addtl Remarks:	Not Reported
License #:	1028	Drilling Contractor:	ANDRESEN EXPLORATION DRILLING
Contractor Address:	1635 BELFORD RD RENO, NV 89509		
Source Agency:	NV003	Well Drilling Begun:	25-MAR-14
Gravel Pack Top:	0	Gravel Pack Bottom:	0

GEOCHECK® - PHYSICAL SETTING SOURCE MAP FINDINGS

Map ID
Direction
Distance
Elevation

Database EDR ID Number

AB240
SW
1/2 - 1 Mile
Higher

NV WELLS NV7000000117867

Log #:	119845	Application #:	65878E
Notice of Intent:	63121	Waiver #:	Not Reported
Site Type:	Existing	Work Type:	Plug or Abandonment
Work Remarks:	PLUGS UNKNOWN WELL LOG	Proposed Use:	Monitoring Well
Drill Method:	Other-see remarks	Current Owner:	CITY OF RENO
Parcel #:	012-013-01	Subdivision Name:	Not Reported
Completion Date:	26-MAR-14	Gravel Packed:	N
Seal Depth:	44	Depth Drilled:	44
Depth to Bedrock:	0	Aquifer:	Not Reported
Casing Depth:	44	Casing Diameter:	1
Casing Reduction:	0	Perforation From (ft):	0
Perforation To (ft):	0	Perforation Interval:	1
Static Water Level:	35	Temperature:	0
Yield:	0	Drawdown:	0
Hours Pumped:	0	Test Method:	Not Reported
Quality of Construction Data:	Good	Quality of Lithologic Data:	Good
Remarks:	Not Reported	Addtl Remarks:	Not Reported
License #:	1028	Drilling Contractor:	ANDRESEN EXPLORATION DRILLING
Contractor Address:	1635 BELFORD RD RENO, NV 89509		
Source Agency:	NV003	Well Drilling Begun:	26-MAR-14
Gravel Pack Top:	0	Gravel Pack Bottom:	0

AB241
SW
1/2 - 1 Mile
Higher

NV WELLS NV7000000117868

Log #:	119846	Application #:	65878E
Notice of Intent:	63121	Waiver #:	Not Reported
Site Type:	Existing	Work Type:	Plug or Abandonment
Work Remarks:	PLUGS UNKNOWN WELL LOG	Proposed Use:	Monitoring Well
Drill Method:	Other-see remarks	Current Owner:	CITY OF RENO
Parcel #:	012-013-01	Subdivision Name:	Not Reported
Completion Date:	26-MAR-14	Gravel Packed:	N
Seal Depth:	44	Depth Drilled:	44
Depth to Bedrock:	0	Aquifer:	Not Reported
Casing Depth:	44	Casing Diameter:	1
Casing Reduction:	0	Perforation From (ft):	0
Perforation To (ft):	0	Perforation Interval:	1
Static Water Level:	34	Temperature:	0
Yield:	0	Drawdown:	0
Hours Pumped:	0	Test Method:	Not Reported
Quality of Construction Data:	Good	Quality of Lithologic Data:	Good
Remarks:	Not Reported	Addtl Remarks:	Not Reported
License #:	1028	Drilling Contractor:	ANDRESEN EXPLORATION DRILLING
Contractor Address:	1635 BELFORD RD RENO, NV 89509		
Source Agency:	NV003	Well Drilling Begun:	26-MAR-14
Gravel Pack Top:	0	Gravel Pack Bottom:	0

GEOCHECK® - PHYSICAL SETTING SOURCE MAP FINDINGS

Map ID
Direction
Distance
Elevation

Database EDR ID Number

AB242
SW
1/2 - 1 Mile
Higher

NV WELLS NV7000000117865

Log #:	119843	Application #:	65878E
Notice of Intent:	63121	Waiver #:	Not Reported
Site Type:	Existing	Work Type:	Plug or Abandonment
Work Remarks:	PLUGS UNKNOWN WELL LOG	Proposed Use:	Monitoring Well
Drill Method:	Other-see remarks	Current Owner:	CITY OF RENO
Parcel #:	012-013-01	Subdivision Name:	Not Reported
Completion Date:	25-MAR-14	Gravel Packed:	N
Seal Depth:	44	Depth Drilled:	44
Depth to Bedrock:	0	Aquifer:	Not Reported
Casing Depth:	44	Casing Diameter:	1
Casing Reduction:	0	Perforation From (ft):	0
Perforation To (ft):	0	Perforation Interval:	1
Static Water Level:	29	Temperature:	0
Yield:	0	Drawdown:	0
Hours Pumped:	0	Test Method:	Not Reported
Quality of Construction Data:	Good	Quality of Lithologic Data:	Good
Remarks:	Not Reported	Addtl Remarks:	Not Reported
License #:	1028	Drilling Contractor:	ANDRESEN EXPLORATION DRILLING
Contractor Address:	1635 BELFORD RD RENO, NV 89509		
Source Agency:	NV003	Well Drilling Begun:	25-MAR-14
Gravel Pack Top:	0	Gravel Pack Bottom:	0

AB243
SW
1/2 - 1 Mile
Higher

NV WELLS NV7000000117866

Log #:	119844	Application #:	65878E
Notice of Intent:	63121	Waiver #:	Not Reported
Site Type:	Existing	Work Type:	Plug or Abandonment
Work Remarks:	PLUGS UNKNOWN WELL LOG	Proposed Use:	Monitoring Well
Drill Method:	Other-see remarks	Current Owner:	CITY OF RENO
Parcel #:	012-013-01	Subdivision Name:	Not Reported
Completion Date:	26-MAR-14	Gravel Packed:	N
Seal Depth:	44	Depth Drilled:	44
Depth to Bedrock:	0	Aquifer:	Not Reported
Casing Depth:	44	Casing Diameter:	1
Casing Reduction:	0	Perforation From (ft):	0
Perforation To (ft):	0	Perforation Interval:	1
Static Water Level:	29	Temperature:	0
Yield:	0	Drawdown:	0
Hours Pumped:	0	Test Method:	Not Reported
Quality of Construction Data:	Good	Quality of Lithologic Data:	Good
Remarks:	Not Reported	Addtl Remarks:	Not Reported
License #:	1028	Drilling Contractor:	ANDRESEN EXPLORATION DRILLING
Contractor Address:	1635 BELFORD RD RENO, NV 89509		
Source Agency:	NV003	Well Drilling Begun:	26-MAR-14
Gravel Pack Top:	0	Gravel Pack Bottom:	0

GEOCHECK® - PHYSICAL SETTING SOURCE MAP FINDINGS

Map ID
Direction
Distance
Elevation

Database EDR ID Number

244
ENE
1/2 - 1 Mile
Lower

NV WELLS NV7000000001181

Log #:	1317	Application #:	Not Reported
Notice of Intent:	0	Waiver #:	Not Reported
Site Type:	New	Work Type:	New
Work Remarks:	FOURTH MILE NORTH OF PARATER WAY BY CRAMER AUTO CT IN SPARKS		
Proposed Use:	Commercial	Drill Method:	Cable Tool
Current Owner:	PECETTI, TONY	Parcel #:	Not Reported
Subdivision Name:	Not Reported	Completion Date:	09-JUN-50
Gravel Packed:	Not Reported	Seal Depth:	0
Depth Drilled:	70	Depth to Bedrock:	0
Aquifer:	Not Reported	Casing Depth:	65
Casing Diameter:	6	Casing Reduction:	0
Perforation From (ft):	0	Perforation To (ft):	0
Perforation Interval:	1	Static Water Level:	14
Temperature:	58	Yield:	14
Drawdown:	20	Hours Pumped:	0
Test Method:	Air Lift	Quality of Construction Data:	Good
Quality of Lithologic Data:	Good	Remarks:	Not Reported
Addtl Remarks:	Not Reported	License #:	2
Drilling Contractor:	J C FARETTO & SON	Contractor Address:	736 HUMBOLDT ST RENO
Source Agency:	NV003	Well Drilling Begun:	01-JUN-50
Gravel Pack Top:	0	Gravel Pack Bottom:	0

AC245
SE
1/2 - 1 Mile
Lower

NV WELLS NV7000000001942

Log #:	2145	Application #:	Not Reported
Notice of Intent:	0	Waiver #:	Not Reported
Site Type:	New	Work Type:	New
Work Remarks:	Not Reported	Proposed Use:	Irrigation
Drill Method:	Cable Tool	Current Owner:	GARIBALDI BROTHERS
Parcel #:	Not Reported	Subdivision Name:	Not Reported
Completion Date:	22-DEC-52	Gravel Packed:	Not Reported
Seal Depth:	0	Depth Drilled:	157
Depth to Bedrock:	0	Aquifer:	Not Reported
Casing Depth:	157	Casing Diameter:	8
Casing Reduction:	0	Perforation From (ft):	108
Perforation To (ft):	148	Perforation Interval:	1
Static Water Level:	12	Temperature:	0
Yield:	200	Drawdown:	0
Hours Pumped:	8	Test Method:	Piston Pump
Quality of Construction Data:	Good	Quality of Lithologic Data:	Good
Remarks:	BOTTOM OF WELL ROCKED UP TO TEN FEET INSIDE OF CASING		
Addtl Remarks:	Not Reported	License #:	29
Drilling Contractor:	CHAMPION PUMP & SUPPLY	Contractor Address:	RT 1 BOX 352 RENO
Source Agency:	NV003	Well Drilling Begun:	05-DEC-52
Gravel Pack Top:	0	Gravel Pack Bottom:	0

GEOCHECK® - PHYSICAL SETTING SOURCE MAP FINDINGS

Map ID
Direction
Distance
Elevation

Database EDR ID Number

AC246
SE
1/2 - 1 Mile
Lower

NV WELLS NV7000000013812

Log #:	14927	Application #:	Not Reported
Notice of Intent:	0	Waiver #:	Not Reported
Site Type:	New	Work Type:	New
Work Remarks:	Not Reported	Proposed Use:	Commercial
Drill Method:	Cable Tool	Current Owner:	MR. PETERSON
Parcel #:	Not Reported	Subdivision Name:	Not Reported
Completion Date:	08-APR-50	Gravel Packed:	Not Reported
Seal Depth:	0	Depth Drilled:	33
Depth to Bedrock:	0	Aquifer:	Not Reported
Casing Depth:	33	Casing Diameter:	6
Casing Reduction:	0	Perforation From (ft):	27
Perforation To (ft):	31	Perforation Interval:	1
Static Water Level:	6	Temperature:	0
Yield:	50	Drawdown:	0
Hours Pumped:	2	Test Method:	Jet Pump
Quality of Construction Data:	Good	Quality of Lithologic Data:	Good
Remarks:	Not Reported	Addtl Remarks:	Not Reported
License #:	3	Drilling Contractor:	MEL MEYER
Contractor Address:	120 MOANA LANE RENO	Source Agency:	NV003
Well Drilling Begun:	07-APR-50	Gravel Pack Top:	0
Gravel Pack Bottom:	0		

AC247
SE
1/2 - 1 Mile
Lower

NV WELLS NV7000000046900

Log #:	48506	Application #:	Not Reported
Notice of Intent:	22856	Waiver #:	MO702A
Site Type:	New	Work Type:	New
Work Remarks:	PLUGGED BY WELL LOG 122456		
Proposed Use:	Public Supply (Municipal)	Drill Method:	Hydraulic Rotary-Mud
Current Owner:	ALLIED PETROLEUM	Parcel #:	008-228-01
Subdivision Name:	Not Reported	Completion Date:	20-JAN-95
Gravel Packed:	Y	Seal Depth:	70
Depth Drilled:	80	Depth to Bedrock:	0
Aquifer:	Not Reported	Casing Depth:	80
Casing Diameter:	2	Casing Reduction:	0
Perforation From (ft):	75	Perforation To (ft):	80
Perforation Interval:	1	Static Water Level:	0
Temperature:	0	Yield:	0
Drawdown:	0	Hours Pumped:	0
Test Method:	Not Reported	Quality of Construction Data:	Good
Quality of Lithologic Data:	Good		
Remarks:	PROP USE=MUNICIPAL/INDUSTRIAL OWNR NO=SP1		
Addtl Remarks:	Not Reported	License #:	908
Drilling Contractor:	WAYNE DRILLING INC	Contractor Address:	P O BOX 12370 RENO NV 89510
Source Agency:	NV003	Well Drilling Begun:	19-JAN-95
Gravel Pack Top:	70	Gravel Pack Bottom:	80

GEOCHECK® - PHYSICAL SETTING SOURCE MAP FINDINGS

Map ID
Direction
Distance
Elevation

Database EDR ID Number

AC248
SE
1/2 - 1 Mile
Lower

NV WELLS NV7000000046901

Log #:	48507	Application #:	Not Reported
Notice of Intent:	22856	Waiver #:	MO702A
Site Type:	New	Work Type:	New
Work Remarks:	PLUGGED BY WELL LOG 122457		
Proposed Use:	Public Supply (Municipal)	Drill Method:	Hydraulic Rotary-Mud
Current Owner:	ALLIED PETROLEUM	Parcel #:	008-228-01
Subdivision Name:	Not Reported	Completion Date:	23-JAN-95
Gravel Packed:	Y	Seal Depth:	71
Depth Drilled:	80	Depth to Bedrock:	0
Aquifer:	Not Reported	Casing Depth:	80
Casing Diameter:	2	Casing Reduction:	0
Perforation From (ft):	75	Perforation To (ft):	80
Perforation Interval:	1	Static Water Level:	0
Temperature:	0	Yield:	0
Drawdown:	0	Hours Pumped:	0
Test Method:	Not Reported	Quality of Construction Data:	Good
Quality of Lithologic Data:	Good		
Remarks:	PROP USE=MUNICIPAL/INDUSTRIAL OWNR NO=SP2		
Addtl Remarks:	Not Reported	License #:	908
Drilling Contractor:	WAYNE DRILLING INC	Contractor Address:	P O BOX 12370 RENO NV 89510
Source Agency:	NV003	Well Drilling Begun:	23-JAN-95
Gravel Pack Top:	71	Gravel Pack Bottom:	80

AC249
SE
1/2 - 1 Mile
Lower

NV WELLS NV7000000046902

Log #:	48508	Application #:	Not Reported
Notice of Intent:	22856	Waiver #:	MO702A
Site Type:	New	Work Type:	New
Work Remarks:	PLUGGED BY WELL LOG 122460		
Proposed Use:	Public Supply (Municipal)	Drill Method:	Hydraulic Rotary-Mud
Current Owner:	ALLIED PETROLEUM	Parcel #:	008-228-01
Subdivision Name:	Not Reported	Completion Date:	24-JAN-95
Gravel Packed:	Y	Seal Depth:	71
Depth Drilled:	80	Depth to Bedrock:	0
Aquifer:	Not Reported	Casing Depth:	80
Casing Diameter:	2	Casing Reduction:	0
Perforation From (ft):	75	Perforation To (ft):	80
Perforation Interval:	1	Static Water Level:	0
Temperature:	0	Yield:	0
Drawdown:	0	Hours Pumped:	0
Test Method:	Not Reported	Quality of Construction Data:	Good
Quality of Lithologic Data:	Good		
Remarks:	PROP USE=MUNICIPAL/INDUSTRIAL OWNR NO=SP4		
Addtl Remarks:	Not Reported	License #:	908
Drilling Contractor:	WAYNE DRILLING INC	Contractor Address:	P O BOX 12370 RENO NV 89510
Source Agency:	NV003	Well Drilling Begun:	24-JAN-95
Gravel Pack Top:	71	Gravel Pack Bottom:	80

GEOCHECK® - PHYSICAL SETTING SOURCE MAP FINDINGS

Map ID
Direction
Distance
Elevation

Database EDR ID Number

AC250
SE
1/2 - 1 Mile
Lower

NV WELLS NV7000000046897

Log #:	48503	Application #:	Not Reported
Notice of Intent:	22856	Waiver #:	MO702A
Site Type:	New	Work Type:	New
Work Remarks:	Not Reported	Proposed Use:	Monitoring Well
Drill Method:	Hydraulic Rotary-Mud	Current Owner:	ALLIED PETROLEUM
Parcel #:	008-228-01	Subdivision Name:	Not Reported
Completion Date:	26-JAN-95	Gravel Packed:	Y
Seal Depth:	41	Depth Drilled:	84
Depth to Bedrock:	0	Aquifer:	Not Reported
Casing Depth:	84	Casing Diameter:	2
Casing Reduction:	0	Perforation From (ft):	45
Perforation To (ft):	84	Perforation Interval:	1
Static Water Level:	66	Temperature:	0
Yield:	0	Drawdown:	0
Hours Pumped:	0	Test Method:	Not Reported
Quality of Construction Data:	Good	Quality of Lithologic Data:	Good
Remarks:	PROP USE=MONITOR	Addtl Remarks:	Not Reported
License #:	908	Drilling Contractor:	WAYNE DRILLING INC
Contractor Address:	PO BOX 12370 RENO NV	Source Agency:	NV003
Well Drilling Begun:	25-JAN-95	Gravel Pack Top:	41
Gravel Pack Bottom:	84		

AC251
SE
1/2 - 1 Mile
Lower

NV WELLS NV7000000046898

Log #:	48504	Application #:	Not Reported
Notice of Intent:	22856	Waiver #:	MO702A
Site Type:	New	Work Type:	New
Work Remarks:	PLUGGED BY WELL LOG 122461		
Proposed Use:	Public Supply (Municipal)	Drill Method:	Hydraulic Rotary-Mud
Current Owner:	ALLIED PETROLEUM	Parcel #:	008-228-01
Subdivision Name:	Not Reported	Completion Date:	19-JAN-95
Gravel Packed:	Y	Seal Depth:	71
Depth Drilled:	80	Depth to Bedrock:	0
Aquifer:	Not Reported	Casing Depth:	80
Casing Diameter:	2	Casing Reduction:	0
Perforation From (ft):	75	Perforation To (ft):	80
Perforation Interval:	1	Static Water Level:	0
Temperature:	0	Yield:	0
Drawdown:	0	Hours Pumped:	0
Test Method:	Not Reported	Quality of Construction Data:	Good
Quality of Lithologic Data:	Good		
Remarks:	PROP USE=MUNICIPAL/INDUSTRIAL OWNR NO=SP5		
Addtl Remarks:	Not Reported	License #:	908
Drilling Contractor:	WAYNE DRILLING INC	Contractor Address:	P O BOX 12370 RENO NV 89510
Source Agency:	NV003	Well Drilling Begun:	18-JAN-95
Gravel Pack Top:	71	Gravel Pack Bottom:	80

GEOCHECK® - PHYSICAL SETTING SOURCE MAP FINDINGS

Map ID
Direction
Distance
Elevation

Database EDR ID Number

AC252
SE
1/2 - 1 Mile
Lower

NV WELLS NV7000000046899

Log #:	48505	Application #:	Not Reported
Notice of Intent:	22856	Waiver #:	MO702A
Site Type:	New	Work Type:	New
Work Remarks:	Not Reported	Proposed Use:	Monitoring Well
Drill Method:	Hydraulic Rotary-Mud	Current Owner:	ALLIED PETROLEUM
Parcel #:	008-228-01	Subdivision Name:	Not Reported
Completion Date:	17-JAN-95	Gravel Packed:	Y
Seal Depth:	41	Depth Drilled:	84
Depth to Bedrock:	0	Aquifer:	Not Reported
Casing Depth:	84	Casing Diameter:	2
Casing Reduction:	0	Perforation From (ft):	45
Perforation To (ft):	84	Perforation Interval:	1
Static Water Level:	66	Temperature:	0
Yield:	0	Drawdown:	0
Hours Pumped:	0	Test Method:	Not Reported
Quality of Construction Data:	Good	Quality of Lithologic Data:	Good
Remarks:	PROP USE=MONITOR	Addtl Remarks:	Not Reported
License #:	908	Drilling Contractor:	WAYNE DRILLING INC
Contractor Address:	P O BOX 12370 RENO NV 89510	Well Drilling Begun:	16-JAN-95
Source Agency:	NV003	Gravel Pack Bottom:	84
Gravel Pack Top:	41		

AC253
SE
1/2 - 1 Mile
Lower

NV WELLS NV7000000046903

Log #:	48509	Application #:	Not Reported
Notice of Intent:	22856	Waiver #:	MO702A
Site Type:	New	Work Type:	New
Work Remarks:	PLUGGED BY WELL LOG 122459		
Proposed Use:	Public Supply (Municipal)	Drill Method:	Hydraulic Rotary-Mud
Current Owner:	ALLIED PETROLEUM	Parcel #:	008-228-01
Subdivision Name:	Not Reported	Completion Date:	18-JAN-95
Gravel Packed:	Y	Seal Depth:	71
Depth Drilled:	80	Depth to Bedrock:	0
Aquifer:	Not Reported	Casing Depth:	80
Casing Diameter:	2	Casing Reduction:	0
Perforation From (ft):	75	Perforation To (ft):	80
Perforation Interval:	1	Static Water Level:	0
Temperature:	0	Yield:	0
Drawdown:	0	Hours Pumped:	0
Test Method:	Not Reported	Quality of Construction Data:	Good
Quality of Lithologic Data:	Good	Remarks:	Not Reported
Addtl Remarks:	Not Reported	License #:	908
Drilling Contractor:	WAYNE DRILLING INC	Contractor Address:	P O BOX 12370 RENO NV 89510
Source Agency:	NV003	Well Drilling Begun:	17-JAN-95
Gravel Pack Top:	71	Gravel Pack Bottom:	80

GEOCHECK® - PHYSICAL SETTING SOURCE MAP FINDINGS

Map ID
Direction
Distance
Elevation

Database EDR ID Number

AC254
SE
1/2 - 1 Mile
Lower

NV WELLS NV7000000047114

Log #:	48721	Application #:	Not Reported
Notice of Intent:	22856	Waiver #:	MO702A
Site Type:	New	Work Type:	New
Work Remarks:	PLUGGED BY WELL LOG 122432		
Proposed Use:	Monitoring Well	Drill Method:	Hydraulic Rotary-Mud
Current Owner:	ALLIED PETROLEUM	Parcel #:	008-228-01
Subdivision Name:	Not Reported	Completion Date:	27-JAN-95
Gravel Packed:	Y	Seal Depth:	37
Depth Drilled:	60	Depth to Bedrock:	0
Aquifer:	Not Reported	Casing Depth:	60
Casing Diameter:	4	Casing Reduction:	0
Perforation From (ft):	40	Perforation To (ft):	60
Perforation Interval:	1	Static Water Level:	0
Temperature:	0	Yield:	0
Drawdown:	0	Hours Pumped:	0
Test Method:	Not Reported	Quality of Construction Data:	Good
Quality of Lithologic Data:	Good	Remarks:	PROP USE=MONITOR
Addtl Remarks:	Not Reported	License #:	908
Drilling Contractor:	WAYNE DRILLING INC	Contractor Address:	P O BOX 12370 RENO NV 89510
Source Agency:	NV003	Well Drilling Begun:	26-JAN-95
Gravel Pack Top:	37	Gravel Pack Bottom:	60

AC255
SE
1/2 - 1 Mile
Lower

NV WELLS NV7000000047115

Log #:	48722	Application #:	Not Reported
Notice of Intent:	22856	Waiver #:	MO702A
Site Type:	New	Work Type:	New
Work Remarks:	PLUGGED BY WELL LOG 122464		
Proposed Use:	Monitoring Well	Drill Method:	Hydraulic Rotary-Mud
Current Owner:	ALLIED PETROLEUM	Parcel #:	008-228-01
Subdivision Name:	Not Reported	Completion Date:	02-FEB-95
Gravel Packed:	Y	Seal Depth:	7
Depth Drilled:	60	Depth to Bedrock:	0
Aquifer:	Not Reported	Casing Depth:	60
Casing Diameter:	4	Casing Reduction:	0
Perforation From (ft):	10	Perforation To (ft):	58
Perforation Interval:	1	Static Water Level:	0
Temperature:	0	Yield:	0
Drawdown:	0	Hours Pumped:	0
Test Method:	Not Reported	Quality of Construction Data:	Good
Quality of Lithologic Data:	Good	Remarks:	PROP USE=MONITOR
Addtl Remarks:	Not Reported	License #:	908
Drilling Contractor:	WAYNE DRILLING INC	Contractor Address:	P O BOX 12370 RENO NV 89510
Source Agency:	NV003	Well Drilling Begun:	01-FEB-95
Gravel Pack Top:	7	Gravel Pack Bottom:	60

GEOCHECK® - PHYSICAL SETTING SOURCE MAP FINDINGS

Map ID
Direction
Distance
Elevation

Database EDR ID Number

AC256
SE
1/2 - 1 Mile
Lower

NV WELLS NV7000000047116

Log #:	48723	Application #:	Not Reported
Notice of Intent:	22856	Waiver #:	MO702A
Site Type:	New	Work Type:	New
Work Remarks:	Not Reported	Proposed Use:	Monitoring Well
Drill Method:	Hydraulic Rotary-Mud	Current Owner:	ALLIED PETROLEUM
Parcel #:	008-228-01	Subdivision Name:	Not Reported
Completion Date:	06-FEB-95	Gravel Packed:	Y
Seal Depth:	7	Depth Drilled:	60
Depth to Bedrock:	0	Aquifer:	Not Reported
Casing Depth:	60	Casing Diameter:	4
Casing Reduction:	0	Perforation From (ft):	10
Perforation To (ft):	60	Perforation Interval:	1
Static Water Level:	0	Temperature:	0
Yield:	0	Drawdown:	0
Hours Pumped:	0	Test Method:	Not Reported
Quality of Construction Data:	Good	Quality of Lithologic Data:	Good
Remarks:	PROP USE=MONITOR	Addtl Remarks:	Not Reported
License #:	908	Drilling Contractor:	WAYNE DRILLING INC
Contractor Address:	P O BOX 12370 RENO NV 89510	Well Drilling Begun:	06-FEB-95
Source Agency:	NV003	Gravel Pack Bottom:	60
Gravel Pack Top:	7		

AC257
SE
1/2 - 1 Mile
Lower

NV WELLS NV7000000047111

Log #:	48718	Application #:	Not Reported
Notice of Intent:	22856	Waiver #:	MO702A
Site Type:	New	Work Type:	New
Work Remarks:	PLUGGED BY WELL LOG 122455		
Proposed Use:	Monitoring Well	Drill Method:	Hydraulic Rotary-Mud
Current Owner:	ALLIED PETROLEUM	Parcel #:	008-228-01
Subdivision Name:	Not Reported	Completion Date:	08-FEB-95
Gravel Packed:	Y	Seal Depth:	42
Depth Drilled:	85	Depth to Bedrock:	0
Aquifer:	Not Reported	Casing Depth:	85
Casing Diameter:	2	Casing Reduction:	0
Perforation From (ft):	44	Perforation To (ft):	85
Perforation Interval:	1	Static Water Level:	66
Temperature:	0	Yield:	0
Drawdown:	0	Hours Pumped:	0
Test Method:	Not Reported	Quality of Construction Data:	Good
Quality of Lithologic Data:	Good	Remarks:	PROP USE=MONITOR
Addtl Remarks:	Not Reported	License #:	908
Drilling Contractor:	WAYNE DRILLING INC	Contractor Address:	P O BOX 12370 RENO NV 89510
Source Agency:	NV003	Well Drilling Begun:	07-FEB-95
Gravel Pack Top:	42	Gravel Pack Bottom:	85

GEOCHECK® - PHYSICAL SETTING SOURCE MAP FINDINGS

Map ID
Direction
Distance
Elevation

Database EDR ID Number

AC258
SE
1/2 - 1 Mile
Lower

NV WELLS NV7000000047112

Log #:	48719	Application #:	Not Reported
Notice of Intent:	22856	Waiver #:	MO702A
Site Type:	New	Work Type:	New
Work Remarks:	PLUGGED BY WELL LOG 122462		
Proposed Use:	Monitoring Well	Drill Method:	Hydraulic Rotary-Mud
Current Owner:	ALLIED PETROLEUM	Parcel #:	008-228-01
Subdivision Name:	Not Reported	Completion Date:	02-FEB-95
Gravel Packed:	Y	Seal Depth:	37
Depth Drilled:	60	Depth to Bedrock:	0
Aquifer:	Not Reported	Casing Depth:	60
Casing Diameter:	4	Casing Reduction:	0
Perforation From (ft):	38	Perforation To (ft):	58
Perforation Interval:	1	Static Water Level:	0
Temperature:	0	Yield:	0
Drawdown:	0	Hours Pumped:	0
Test Method:	Not Reported	Quality of Construction Data:	Good
Quality of Lithologic Data:	Good	Remarks:	PROP USE=MONITOR
Addtl Remarks:	Not Reported	License #:	908
Drilling Contractor:	WAYNE DRILLING INC	Contractor Address:	P O BOX 12370 RENO NV 89510
Source Agency:	NV003	Well Drilling Begun:	31-JAN-95
Gravel Pack Top:	37	Gravel Pack Bottom:	60

AC259
SE
1/2 - 1 Mile
Lower

NV WELLS NV7000000047113

Log #:	48720	Application #:	Not Reported
Notice of Intent:	22856	Waiver #:	MO702A
Site Type:	New	Work Type:	New
Work Remarks:	PLUGGED BY WELL LOG 122463		
Proposed Use:	Monitoring Well	Drill Method:	Hydraulic Rotary-Mud
Current Owner:	ALLIED PETROLEUM	Parcel #:	008-228-01
Subdivision Name:	Not Reported	Completion Date:	01-FEB-95
Gravel Packed:	Y	Seal Depth:	37
Depth Drilled:	60	Depth to Bedrock:	0
Aquifer:	Not Reported	Casing Depth:	60
Casing Diameter:	4	Casing Reduction:	0
Perforation From (ft):	39	Perforation To (ft):	60
Perforation Interval:	1	Static Water Level:	0
Temperature:	0	Yield:	0
Drawdown:	0	Hours Pumped:	0
Test Method:	Not Reported	Quality of Construction Data:	Good
Quality of Lithologic Data:	Good	Remarks:	PROP USE=MONITOR
Addtl Remarks:	Not Reported	License #:	908
Drilling Contractor:	WAYNE DRILLING INC	Contractor Address:	P O BOX 12370 RENO NV 89510
Source Agency:	NV003	Well Drilling Begun:	30-JAN-95
Gravel Pack Top:	37	Gravel Pack Bottom:	60

GEOCHECK® - PHYSICAL SETTING SOURCE MAP FINDINGS

Map ID
Direction
Distance
Elevation

Database EDR ID Number

Z260
SSE
1/2 - 1 Mile
Lower

NV WELLS NV7000000130291

Log #:	132281	Application #:	Not Reported
Notice of Intent:	75309	Waiver #:	M/O-2243
Site Type:	New	Work Type:	New
Work Remarks:	DRILLING METHOD: SONIC	Proposed Use:	Monitoring Well
Drill Method:	Other-see remarks	Current Owner:	WASHOE COUNTY, CSD, CTMRD PRGM
Parcel #:	Not Reported	Subdivision Name:	Not Reported
Completion Date:	17-JAN-19	Gravel Packed:	Y
Seal Depth:	3	Depth Drilled:	6
Depth to Bedrock:	0	Aquifer:	Not Reported
Casing Depth:	5	Casing Diameter:	1.07
Casing Reduction:	0	Perforation From (ft):	4
Perforation To (ft):	5	Perforation Interval:	1
Static Water Level:	0	Temperature:	0
Yield:	0	Drawdown:	0
Hours Pumped:	0	Test Method:	Not Reported
Quality of Construction Data:	Good	Quality of Lithologic Data:	Good
Remarks:	Not Reported	Addtl Remarks:	Not Reported
License #:	2544	Drilling Contractor:	BOART LONGYEAR COMPANY
Contractor Address:	2745 W CALIFORNIA AVE SALT LAKE CITY UT 84104	Well Drilling Begun:	17-JAN-19
Source Agency:	NV003	Gravel Pack Bottom:	6
Gravel Pack Top:	3		

X261
SSE
1/2 - 1 Mile
Lower

NV WELLS NV7000000117769

Log #:	119747	Application #:	Not Reported
Notice of Intent:	69065	Waiver #:	Not Reported
Site Type:	New	Work Type:	New
Work Remarks:	CTMRD WELL, DRILLING MEATHOD SONIC	Drill Method:	Other-see remarks
Proposed Use:	Monitoring Well	Parcel #:	Not Reported
Current Owner:	WASHOE COUNTY	Completion Date:	13-MAR-14
Subdivision Name:	Not Reported	Seal Depth:	38
Gravel Packed:	Y	Depth to Bedrock:	0
Depth Drilled:	71	Casing Depth:	70
Aquifer:	Not Reported	Casing Reduction:	0
Casing Diameter:	2	Perforation From (ft):	70
Perforation To (ft):	40	Perforation Interval:	2
Perforation Interval:	2	Static Water Level:	0
Temperature:	0	Yield:	0
Drawdown:	0	Hours Pumped:	0
Test Method:	Not Reported	Quality of Construction Data:	Good
Quality of Lithologic Data:	Good	Remarks:	Not Reported
Addtl Remarks:	Not Reported	License #:	2425
Drilling Contractor:	CASCADE DRILLING LP		
Contractor Address:	19404 WOODINVILLE SNOHOMISH RD WOODNVILLE WA 98072	Well Drilling Begun:	06-MAR-14
Source Agency:	NV003	Gravel Pack Bottom:	46
Gravel Pack Top:	38		

GEOCHECK® - PHYSICAL SETTING SOURCE MAP FINDINGS

Map ID
Direction
Distance
Elevation

Database EDR ID Number

AD262
NNE
1/2 - 1 Mile
Lower

NV WELLS NV7000000098612

Log #:	100554	Application #:	Not Reported
Notice of Intent:	50778	Waiver #:	Not Reported
Site Type:	Existing	Work Type:	Plug or Abandonment
Work Remarks:	Not Reported	Proposed Use:	Monitoring Well
Drill Method:	Bored or Augered	Current Owner:	PAN PACIFIC RETAIL PROP
Parcel #:	026-282-13	Subdivision Name:	Not Reported
Completion Date:	25-JAN-06	Gravel Packed:	Not Reported
Seal Depth:	75	Depth Drilled:	75
Depth to Bedrock:	0	Aquifer:	Not Reported
Casing Depth:	75	Casing Diameter:	4
Casing Reduction:	0	Perforation From (ft):	0
Perforation To (ft):	75	Perforation Interval:	1
Static Water Level:	33	Temperature:	0
Yield:	0	Drawdown:	0
Hours Pumped:	0	Test Method:	Not Reported
Quality of Construction Data:	Good	Quality of Lithologic Data:	Good
Remarks:	Not Reported	Addtl Remarks:	Not Reported
License #:	1028	Drilling Contractor:	ANDRESEN EXPLORATION DRILLING
Contractor Address:	1635 BELFORD RD RENO NV 89509		
Source Agency:	NV003	Well Drilling Begun:	25-JAN-06
Gravel Pack Top:	0	Gravel Pack Bottom:	0

AD263
NNE
1/2 - 1 Mile
Lower

NV WELLS NV7000000098613

Log #:	100555	Application #:	Not Reported
Notice of Intent:	50778	Waiver #:	Not Reported
Site Type:	Existing	Work Type:	Plug or Abandonment
Work Remarks:	Not Reported	Proposed Use:	Monitoring Well
Drill Method:	Bored or Augered	Current Owner:	PAN PACIFIC RETAIL PROP
Parcel #:	026-282-13	Subdivision Name:	Not Reported
Completion Date:	25-JAN-06	Gravel Packed:	Not Reported
Seal Depth:	53	Depth Drilled:	53
Depth to Bedrock:	0	Aquifer:	Not Reported
Casing Depth:	53	Casing Diameter:	2
Casing Reduction:	0	Perforation From (ft):	0
Perforation To (ft):	53	Perforation Interval:	1
Static Water Level:	33	Temperature:	0
Yield:	0	Drawdown:	0
Hours Pumped:	0	Test Method:	Not Reported
Quality of Construction Data:	Good	Quality of Lithologic Data:	Good
Remarks:	Not Reported	Addtl Remarks:	Not Reported
License #:	1028	Drilling Contractor:	ANDRESEN EXPLORATION DRILLING
Contractor Address:	1635 BELFORD RD RENO NV 89509		
Source Agency:	NV003	Well Drilling Begun:	25-JAN-06
Gravel Pack Top:	0	Gravel Pack Bottom:	0

GEOCHECK® - PHYSICAL SETTING SOURCE MAP FINDINGS

Map ID
 Direction
 Distance
 Elevation

Database EDR ID Number

AD264
NNE
1/2 - 1 Mile
Lower

NV WELLS NV7000000098614

Log #:	100556	Application #:	Not Reported
Notice of Intent:	50778	Waiver #:	Not Reported
Site Type:	Existing	Work Type:	Plug or Abandonment
Work Remarks:	Not Reported	Proposed Use:	Monitoring Well
Drill Method:	Bored or Augered	Current Owner:	PAN PACIFIC RETAIL PROP
Parcel #:	026-282-13	Subdivision Name:	Not Reported
Completion Date:	25-JAN-06	Gravel Packed:	Not Reported
Seal Depth:	55	Depth Drilled:	55
Depth to Bedrock:	0	Aquifer:	Not Reported
Casing Depth:	55	Casing Diameter:	2
Casing Reduction:	0	Perforation From (ft):	0
Perforation To (ft):	55	Perforation Interval:	1
Static Water Level:	38.9	Temperature:	0
Yield:	0	Drawdown:	0
Hours Pumped:	0	Test Method:	Not Reported
Quality of Construction Data:	Good	Quality of Lithologic Data:	Good
Remarks:	Not Reported	Addtl Remarks:	Not Reported
License #:	1028	Drilling Contractor:	ANDRESEN EXPLORATION DRILLING
Contractor Address:	1635 BELFORD RD RENO NV 89509		
Source Agency:	NV003	Well Drilling Begun:	25-JAN-06
Gravel Pack Top:	0	Gravel Pack Bottom:	0

AD265
NNE
1/2 - 1 Mile
Lower

NV WELLS NV7000000000151

Log #:	171	Application #:	Not Reported
Notice of Intent:	0	Waiver #:	Not Reported
Site Type:	New	Work Type:	New
Work Remarks:	PROP USE=UNKNOWN	Proposed Use:	Other-see remarks
Drill Method:	Unknown	Current Owner:	YORI, GEORGE
Parcel #:	Not Reported	Subdivision Name:	Not Reported
Completion Date:	25-MAR-47	Gravel Packed:	Not Reported
Seal Depth:	0	Depth Drilled:	45
Depth to Bedrock:	0	Aquifer:	Not Reported
Casing Depth:	34	Casing Diameter:	6
Casing Reduction:	0	Perforation From (ft):	0
Perforation To (ft):	0	Perforation Interval:	1
Static Water Level:	0	Temperature:	0
Yield:	10	Drawdown:	0
Hours Pumped:	0	Test Method:	Not Reported
Quality of Construction Data:	Good	Quality of Lithologic Data:	Good
Remarks:	Not Reported	Addtl Remarks:	Not Reported
License #:	2	Drilling Contractor:	JC FARETTO
Contractor Address:	Not Reported	Source Agency:	NV003
Well Drilling Begun:	Not Reported	Gravel Pack Top:	0
Gravel Pack Bottom:	0		

GEOCHECK® - PHYSICAL SETTING SOURCE MAP FINDINGS

Map ID
Direction
Distance
Elevation

Database EDR ID Number

AD266
NNE
1/2 - 1 Mile
Lower

NV WELLS NV700000000801

Log #:	871	Application #:	Not Reported
Notice of Intent:	0	Waiver #:	Not Reported
Site Type:	New	Work Type:	New
Work Remarks:	Not Reported	Proposed Use:	Domestic
Drill Method:	Cable Tool	Current Owner:	W W EVERETT
Parcel #:	Not Reported	Subdivision Name:	Not Reported
Completion Date:	20-APR-49	Gravel Packed:	Not Reported
Seal Depth:	0	Depth Drilled:	146
Depth to Bedrock:	0	Aquifer:	Not Reported
Casing Depth:	128	Casing Diameter:	6
Casing Reduction:	0	Perforation From (ft):	110
Perforation To (ft):	127	Perforation Interval:	1
Static Water Level:	30	Temperature:	0
Yield:	20	Drawdown:	0
Hours Pumped:	13	Test Method:	Air Lift
Quality of Construction Data:	Good	Quality of Lithologic Data:	Good
Remarks:	Not Reported	Addtl Remarks:	Not Reported
License #:	3	Drilling Contractor:	MEL MEYER
Contractor Address:	RT 1 BOX 10 RENO, NEV	Well Drilling Begun:	14-APR-49
Source Agency:	NV003	Gravel Pack Bottom:	0
Gravel Pack Top:	0		

AD267
NNE
1/2 - 1 Mile
Lower

NV WELLS NV7000000001953

Log #:	2156	Application #:	Not Reported
Notice of Intent:	0	Waiver #:	Not Reported
Site Type:	New	Work Type:	New
Work Remarks:	Not Reported	Proposed Use:	Domestic
Drill Method:	Cable Tool	Current Owner:	BRACKETT, DOROTHY
Parcel #:	Not Reported	Subdivision Name:	Not Reported
Completion Date:	12-FEB-53	Gravel Packed:	Not Reported
Seal Depth:	0	Depth Drilled:	55
Depth to Bedrock:	0	Aquifer:	Not Reported
Casing Depth:	48	Casing Diameter:	6
Casing Reduction:	0	Perforation From (ft):	37
Perforation To (ft):	46	Perforation Interval:	1
Static Water Level:	3	Temperature:	0
Yield:	0	Drawdown:	0
Hours Pumped:	0	Test Method:	Not Reported
Quality of Construction Data:	Good	Quality of Lithologic Data:	Good
Remarks:	Not Reported	Addtl Remarks:	Not Reported
License #:	3	Drilling Contractor:	Not Reported
Contractor Address:	Not Reported	Source Agency:	NV003
Well Drilling Begun:	11-FEB-53	Gravel Pack Top:	0
Gravel Pack Bottom:	0		

GEOCHECK® - PHYSICAL SETTING SOURCE MAP FINDINGS

Map ID
Direction
Distance
Elevation

Database EDR ID Number

AB268
SW
1/2 - 1 Mile
Higher

NV WELLS NV7000000117860

Log #:	119838	Application #:	65878E
Notice of Intent:	63121	Waiver #:	Not Reported
Site Type:	Existing	Work Type:	Plug or Abandonment
Work Remarks:	PLUGS UNKNOWN WELL LOG	Proposed Use:	Monitoring Well
Drill Method:	Other-see remarks	Current Owner:	CITY OF RENO
Parcel #:	012-013-01	Subdivision Name:	Not Reported
Completion Date:	24-MAR-14	Gravel Packed:	N
Seal Depth:	40	Depth Drilled:	40
Depth to Bedrock:	0	Aquifer:	Not Reported
Casing Depth:	40	Casing Diameter:	1
Casing Reduction:	0	Perforation From (ft):	0
Perforation To (ft):	0	Perforation Interval:	1
Static Water Level:	29	Temperature:	0
Yield:	0	Drawdown:	0
Hours Pumped:	0	Test Method:	Not Reported
Quality of Construction Data:	Good	Quality of Lithologic Data:	Good
Remarks:	Not Reported	Addtl Remarks:	Not Reported
License #:	1028	Drilling Contractor:	ANDRESEN EXPLORATION DRILLING
Contractor Address:	1635 BELFORD RD RENO, NV 89509		
Source Agency:	NV003	Well Drilling Begun:	24-MAR-14
Gravel Pack Top:	0	Gravel Pack Bottom:	0

AB269
SW
1/2 - 1 Mile
Higher

NV WELLS NV7000000117859

Log #:	119837	Application #:	65878E
Notice of Intent:	63121	Waiver #:	Not Reported
Site Type:	Existing	Work Type:	Plug or Abandonment
Work Remarks:	PLUGS UNKNOWN WELL LOG	Proposed Use:	Monitoring Well
Drill Method:	Other-see remarks	Current Owner:	CITY OF RENO
Parcel #:	012-013-01	Subdivision Name:	Not Reported
Completion Date:	24-MAR-14	Gravel Packed:	N
Seal Depth:	44	Depth Drilled:	44
Depth to Bedrock:	0	Aquifer:	Not Reported
Casing Depth:	44	Casing Diameter:	2
Casing Reduction:	0	Perforation From (ft):	0
Perforation To (ft):	0	Perforation Interval:	1
Static Water Level:	38	Temperature:	0
Yield:	0	Drawdown:	0
Hours Pumped:	0	Test Method:	Not Reported
Quality of Construction Data:	Good	Quality of Lithologic Data:	Good
Remarks:	Not Reported	Addtl Remarks:	Not Reported
License #:	1028	Drilling Contractor:	ANDRESEN EXPLORATION DRILLING
Contractor Address:	1635 BELFORD RD RENO, NV 89509		
Source Agency:	NV003	Well Drilling Begun:	24-MAR-14
Gravel Pack Top:	0	Gravel Pack Bottom:	0

GEOCHECK® - PHYSICAL SETTING SOURCE MAP FINDINGS

Map ID
Direction
Distance
Elevation

Database EDR ID Number

AB270
SW
1/2 - 1 Mile
Higher

NV WELLS NV7000000117869

Log #:	119847	Application #:	65878E
Notice of Intent:	63121	Waiver #:	Not Reported
Site Type:	Existing	Work Type:	Plug or Abandonment
Work Remarks:	PLUGS UNKNOWN WELL LOG	Proposed Use:	Monitoring Well
Drill Method:	Other-see remarks	Current Owner:	CITY OF RENO
Parcel #:	012-013-01	Subdivision Name:	Not Reported
Completion Date:	26-MAR-14	Gravel Packed:	N
Seal Depth:	44	Depth Drilled:	44
Depth to Bedrock:	0	Aquifer:	Not Reported
Casing Depth:	44	Casing Diameter:	1
Casing Reduction:	0	Perforation From (ft):	0
Perforation To (ft):	0	Perforation Interval:	1
Static Water Level:	27	Temperature:	0
Yield:	0	Drawdown:	0
Hours Pumped:	0	Test Method:	Not Reported
Quality of Construction Data:	Good	Quality of Lithologic Data:	Good
Remarks:	Not Reported	Addtl Remarks:	Not Reported
License #:	1028	Drilling Contractor:	ANDRESEN EXPLORATION DRILLING
Contractor Address:	1635 BELFORD RD RENO, NV 89509		
Source Agency:	NV003	Well Drilling Begun:	26-MAR-14
Gravel Pack Top:	0	Gravel Pack Bottom:	0

AB271
SW
1/2 - 1 Mile
Higher

NV WELLS NV7000000117854

Log #:	119832	Application #:	65878E
Notice of Intent:	63121	Waiver #:	Not Reported
Site Type:	Existing	Work Type:	Plug or Abandonment
Work Remarks:	PLUGS UNKNOWN WELL LOG	Proposed Use:	Monitoring Well
Drill Method:	Other-see remarks	Current Owner:	CITY OF RENO
Parcel #:	012-013-01	Subdivision Name:	Not Reported
Completion Date:	24-MAR-14	Gravel Packed:	N
Seal Depth:	30	Depth Drilled:	30
Depth to Bedrock:	0	Aquifer:	Not Reported
Casing Depth:	30	Casing Diameter:	2
Casing Reduction:	0	Perforation From (ft):	0
Perforation To (ft):	0	Perforation Interval:	1
Static Water Level:	28	Temperature:	0
Yield:	0	Drawdown:	0
Hours Pumped:	0	Test Method:	Not Reported
Quality of Construction Data:	Good	Quality of Lithologic Data:	Good
Remarks:	Not Reported	Addtl Remarks:	Not Reported
License #:	1028	Drilling Contractor:	ANDRESEN EXPLORATION DRILLING
Contractor Address:	1635 BELFORD RD RENO, NV 89509		
Source Agency:	NV003	Well Drilling Begun:	24-MAR-14
Gravel Pack Top:	0	Gravel Pack Bottom:	0

GEOCHECK® - PHYSICAL SETTING SOURCE MAP FINDINGS

Map ID
 Direction
 Distance
 Elevation

Database EDR ID Number

AB272
SW
1/2 - 1 Mile
Higher

NV WELLS NV7000000117853

Log #:	119831	Application #:	65878E
Notice of Intent:	63121	Waiver #:	Not Reported
Site Type:	Existing	Work Type:	Plug or Abandonment
Work Remarks:	PLUGS UNKNOWN WELL LOG	Proposed Use:	Monitoring Well
Drill Method:	Other-see remarks	Current Owner:	CITY OF RENO
Parcel #:	012-013-01	Subdivision Name:	Not Reported
Completion Date:	24-MAR-14	Gravel Packed:	N
Seal Depth:	30	Depth Drilled:	30
Depth to Bedrock:	0	Aquifer:	Not Reported
Casing Depth:	30	Casing Diameter:	2
Casing Reduction:	0	Perforation From (ft):	0
Perforation To (ft):	0	Perforation Interval:	1
Static Water Level:	28	Temperature:	0
Yield:	0	Drawdown:	0
Hours Pumped:	0	Test Method:	Not Reported
Quality of Construction Data:	Good	Quality of Lithologic Data:	Good
Remarks:	Not Reported	Addtl Remarks:	Not Reported
License #:	1028	Drilling Contractor:	ANDRESEN EXPLORATION DRILLING
Contractor Address:	1635 BELFORD RD RENO, NV 89509		
Source Agency:	NV003	Well Drilling Begun:	24-MAR-14
Gravel Pack Top:	0	Gravel Pack Bottom:	0

Z273
SSE
1/2 - 1 Mile
Lower

NV WELLS NV7000000116433

Log #:	118410	Application #:	Not Reported
Notice of Intent:	69322	Waiver #:	Not Reported
Site Type:	New	Work Type:	New
Work Remarks:	CTMRD WORK TYPE SONIC	Proposed Use:	Monitoring Well
Drill Method:	Other-see remarks	Current Owner:	WASHOE COUNTY
Parcel #:	Not Reported	Subdivision Name:	Not Reported
Completion Date:	10-SEP-13	Gravel Packed:	Y
Seal Depth:	29	Depth Drilled:	36
Depth to Bedrock:	0	Aquifer:	Not Reported
Casing Depth:	35	Casing Diameter:	2
Casing Reduction:	0	Perforation From (ft):	30
Perforation To (ft):	35	Perforation Interval:	1
Static Water Level:	0	Temperature:	0
Yield:	0	Drawdown:	0
Hours Pumped:	0	Test Method:	Not Reported
Quality of Construction Data:	Good	Quality of Lithologic Data:	Good
Remarks:	Not Reported	Addtl Remarks:	Not Reported
License #:	2434	Drilling Contractor:	CASCADE DRILLING LP
Contractor Address:	19404 WOODINVILLE SNOHOMISH RD WOODNVILLE WA 98072		
Source Agency:	NV003	Well Drilling Begun:	10-SEP-13
Gravel Pack Top:	29	Gravel Pack Bottom:	36

GEOCHECK® - PHYSICAL SETTING SOURCE MAP FINDINGS

Map ID
Direction
Distance
Elevation

Database EDR ID Number

Z274
SSE
1/2 - 1 Mile
Lower

NV WELLS NV7000000116434

Log #:	118411	Application #:	Not Reported
Notice of Intent:	69322	Waiver #:	Not Reported
Site Type:	New	Work Type:	New
Work Remarks:	CTMRD WORK TYPE SONIC	Proposed Use:	Monitoring Well
Drill Method:	Other-see remarks	Current Owner:	WASHOE COUNTY
Parcel #:	Not Reported	Subdivision Name:	Not Reported
Completion Date:	10-SEP-13	Gravel Packed:	Y
Seal Depth:	18	Depth Drilled:	26
Depth to Bedrock:	0	Aquifer:	Not Reported
Casing Depth:	25	Casing Diameter:	2
Casing Reduction:	0	Perforation From (ft):	20
Perforation To (ft):	25	Perforation Interval:	1
Static Water Level:	0	Temperature:	0
Yield:	0	Drawdown:	0
Hours Pumped:	0	Test Method:	Not Reported
Quality of Construction Data:	Good	Quality of Lithologic Data:	Good
Remarks:	Not Reported	Addtl Remarks:	Not Reported
License #:	2434	Drilling Contractor:	CASCADE DRILLING LP
Contractor Address:	19404 WOODINVILLE SNOHOMISH RD WOODNVILLE WA 98072	Well Drilling Begun:	10-SEP-13
Source Agency:	NV003	Gravel Pack Bottom:	20
Gravel Pack Top:	18		

AE275
NE
1/2 - 1 Mile
Lower

NV WELLS NV7000000107345

Log #:	109307	Application #:	Not Reported
Notice of Intent:	65100	Waiver #:	MO-1556
Site Type:	New	Work Type:	New
Work Remarks:	Not Reported	Proposed Use:	Monitoring Well
Drill Method:	Other-see remarks	Current Owner:	CITY OF RENO
Parcel #:	031-011-02	Subdivision Name:	PARADISE PARK
Completion Date:	05-NOV-09	Gravel Packed:	Y
Seal Depth:	186	Depth Drilled:	310
Depth to Bedrock:	0	Aquifer:	Not Reported
Casing Depth:	206	Casing Diameter:	4.5
Casing Reduction:	0	Perforation From (ft):	186
Perforation To (ft):	206	Perforation Interval:	1
Static Water Level:	31	Temperature:	0
Yield:	0	Drawdown:	0
Hours Pumped:	0	Test Method:	Not Reported
Quality of Construction Data:	Good	Quality of Lithologic Data:	Good
Remarks:	NAD 27. WELL TYPE IS SONIC.	License #:	2405
Addtl Remarks:	Not Reported		
Drilling Contractor:	BOART LONGYEAR COMPANY		
Contractor Address:	2640 WEST 1700 SOUTH SALT LAKE CITY, UT 84104-42	Well Drilling Begun:	29-SEP-09
Source Agency:	NV003	Gravel Pack Bottom:	208
Gravel Pack Top:	186		

GEOCHECK® - PHYSICAL SETTING SOURCE MAP FINDINGS

Map ID
Direction
Distance
Elevation

Database EDR ID Number

AE276
NE
1/2 - 1 Mile
Lower

NV WELLS NV7000000107346

Log #:	109308	Application #:	Not Reported
Notice of Intent:	65100	Waiver #:	MO-1556
Site Type:	New	Work Type:	New
Work Remarks:	PLUGGED BY WELL LOG # 116669		
Proposed Use:	Monitoring Well	Drill Method:	Other-see remarks
Current Owner:	CITY OF RENO	Parcel #:	031-011-02
Subdivision Name:	PARADISE PARK	Completion Date:	06-NOV-09
Gravel Packed:	Y	Seal Depth:	120
Depth Drilled:	145	Depth to Bedrock:	0
Aquifer:	Not Reported	Casing Depth:	145
Casing Diameter:	4.5	Casing Reduction:	0
Perforation From (ft):	125	Perforation To (ft):	145
Perforation Interval:	1	Static Water Level:	32
Temperature:	0	Yield:	0
Drawdown:	0	Hours Pumped:	0
Test Method:	Not Reported	Quality of Construction Data:	Good
Quality of Lithologic Data:	Good	Remarks:	NAD 27. WELL TYPE IS SONIC.
Addtl Remarks:	Not Reported	License #:	2405
Drilling Contractor:	BOART LONGYEAR COMPANY		
Contractor Address:	2640 WEST 1700 SOUTH SALT LAKE CITY, UT 84104-42		
Source Agency:	NV003	Well Drilling Begun:	06-OCT-09
Gravel Pack Top:	120	Gravel Pack Bottom:	145

Z277
SSE
1/2 - 1 Mile
Lower

NV WELLS NV7000000116437

Log #:	118414	Application #:	Not Reported
Notice of Intent:	69322	Waiver #:	Not Reported
Site Type:	New	Work Type:	New
Work Remarks:	CTMRD WORK TYPE SONIC	Proposed Use:	Monitoring Well
Drill Method:	Other-see remarks	Current Owner:	WASHOE COUNTY
Parcel #:	Not Reported	Subdivision Name:	Not Reported
Completion Date:	10-SEP-13	Gravel Packed:	Y
Seal Depth:	28	Depth Drilled:	36
Depth to Bedrock:	0	Aquifer:	Not Reported
Casing Depth:	35	Casing Diameter:	2
Casing Reduction:	0	Perforation From (ft):	30
Perforation To (ft):	35	Perforation Interval:	1
Static Water Level:	0	Temperature:	0
Yield:	0	Drawdown:	0
Hours Pumped:	0	Test Method:	Not Reported
Quality of Construction Data:	Good	Quality of Lithologic Data:	Good
Remarks:	Not Reported	Addtl Remarks:	Not Reported
License #:	2434	Drilling Contractor:	CASCADE DRILLING LP
Contractor Address:	19404 WOODINVILLE SNOHOMISH RD WOODNVILLE WA 98072		
Source Agency:	NV003	Well Drilling Begun:	10-SEP-13
Gravel Pack Top:	28	Gravel Pack Bottom:	36

GEOCHECK® - PHYSICAL SETTING SOURCE MAP FINDINGS

Map ID
Direction
Distance
Elevation

Database EDR ID Number

Z278
SSE
1/2 - 1 Mile
Lower

NV WELLS NV7000000116438

Log #:	118415	Application #:	Not Reported
Notice of Intent:	69322	Waiver #:	Not Reported
Site Type:	New	Work Type:	New
Work Remarks:	CTMRD WORK TYPE SONIC	Proposed Use:	Monitoring Well
Drill Method:	Other-see remarks	Current Owner:	WASHOE COUNTY
Parcel #:	Not Reported	Subdivision Name:	Not Reported
Completion Date:	13-SEP-13	Gravel Packed:	Y
Seal Depth:	18	Depth Drilled:	26
Depth to Bedrock:	0	Aquifer:	Not Reported
Casing Depth:	25	Casing Diameter:	2
Casing Reduction:	0	Perforation From (ft):	20
Perforation To (ft):	25	Perforation Interval:	1
Static Water Level:	0	Temperature:	0
Yield:	0	Drawdown:	0
Hours Pumped:	0	Test Method:	Not Reported
Quality of Construction Data:	Good	Quality of Lithologic Data:	Good
Remarks:	Not Reported	Addtl Remarks:	Not Reported
License #:	2434	Drilling Contractor:	CASCADE DRILLING LP
Contractor Address:	19404 WOODINVILLE SNOHOMISH RD WOODNVILLE WA 98072	Well Drilling Begun:	13-SEP-13
Source Agency:	NV003	Gravel Pack Bottom:	26
Gravel Pack Top:	18		

AE279
NE
1/2 - 1 Mile
Lower

NV WELLS NV7000000107342

Log #:	109304	Application #:	Not Reported
Notice of Intent:	65100	Waiver #:	MO-1556
Site Type:	New	Work Type:	New
Work Remarks:	Not Reported	Proposed Use:	Monitoring Well
Drill Method:	Other-see remarks	Current Owner:	CITY OF RENO
Parcel #:	103-011-02	Subdivision Name:	PARADISE PARK
Completion Date:	08-NOV-09	Gravel Packed:	Y
Seal Depth:	61	Depth Drilled:	105
Depth to Bedrock:	0	Aquifer:	Not Reported
Casing Depth:	75	Casing Diameter:	4.5
Casing Reduction:	0	Perforation From (ft):	65
Perforation To (ft):	75	Perforation Interval:	1
Static Water Level:	31	Temperature:	0
Yield:	0	Drawdown:	0
Hours Pumped:	0	Test Method:	Not Reported
Quality of Construction Data:	Good	Quality of Lithologic Data:	Good
Remarks:	NAD 27. WELL TYPE IS SONIC.	License #:	2405
Addtl Remarks:	Not Reported		
Drilling Contractor:	BOART LONGYEAR COMPANY		
Contractor Address:	2640 WEST 1700 SOUTH SALT LAKE CITY, UT 84104-42	Well Drilling Begun:	13-OCT-09
Source Agency:	NV003	Gravel Pack Bottom:	78
Gravel Pack Top:	61		

GEOCHECK® - PHYSICAL SETTING SOURCE MAP FINDINGS

Map ID
Direction
Distance
Elevation

Database EDR ID Number

AE280
NE
1/2 - 1 Mile
Lower

NV WELLS NV7000000114696

Log #:	116669	Application #:	Not Reported
Notice of Intent:	68349	Waiver #:	Not Reported
Site Type:	Existing	Work Type:	Plug or Abandonment
Work Remarks:	Not Reported	Proposed Use:	Monitoring Well
Drill Method:	Other-see remarks		
Current Owner:	WASHOE COUNTY DEPARTMENT OF WATER RESOURCES		
Parcel #:	Not Reported	Subdivision Name:	Not Reported
Completion Date:	18-APR-13	Gravel Packed:	N
Seal Depth:	145	Depth Drilled:	145
Depth to Bedrock:	0	Aquifer:	Not Reported
Casing Depth:	145	Casing Diameter:	4
Casing Reduction:	0	Perforation From (ft):	125
Perforation To (ft):	145	Perforation Interval:	1
Static Water Level:	31.5	Temperature:	0
Yield:	0	Drawdown:	0
Hours Pumped:	0	Test Method:	Unknown
Quality of Construction Data:	Good	Quality of Lithologic Data:	Good
Remarks:	Not Reported	Addtl Remarks:	Not Reported
License #:	2265	Drilling Contractor:	CARSON PUMP
Contractor Address:	P O BOX 20159 CARSON CITY 89721-0159		
Source Agency:	NV003	Well Drilling Begun:	18-APR-13
Gravel Pack Top:	0	Gravel Pack Bottom:	0

AE281
NE
1/2 - 1 Mile
Lower

NV WELLS NV7000000107318

Log #:	109280	Application #:	Not Reported
Notice of Intent:	65124	Waiver #:	MO-1556
Site Type:	New	Work Type:	New
Work Remarks:	Not Reported	Proposed Use:	Monitoring Well
Drill Method:	Other-see remarks		
Parcel #:	031-011-02	Current Owner:	CITY OF RENO
Completion Date:	09-NOV-09	Subdivision Name:	PARADISE PARK
Seal Depth:	34	Gravel Packed:	Y
Depth to Bedrock:	0	Depth Drilled:	55
Casing Depth:	45	Aquifer:	Not Reported
Casing Reduction:	0	Casing Diameter:	4.5
Perforation To (ft):	45	Perforation From (ft):	35
Static Water Level:	17	Perforation Interval:	1
Yield:	0	Temperature:	0
Hours Pumped:	0	Drawdown:	0
Quality of Construction Data:	Good	Test Method:	Not Reported
Remarks:	NAD 27. WELL TYPE IS SONIC.	Quality of Lithologic Data:	Good
Addtl Remarks:	Not Reported	License #:	2405
Drilling Contractor:	BOART LONGYEAR COMPANY		
Contractor Address:	2640 WEST 1700 SOUTH SALT LAKE CITY, UT 84104-42		
Source Agency:	NV003	Well Drilling Begun:	15-OCT-09
Gravel Pack Top:	34	Gravel Pack Bottom:	45

GEOCHECK® - PHYSICAL SETTING SOURCE MAP FINDINGS

Map ID
Direction
Distance
Elevation

Database EDR ID Number

AE282
NE
1/2 - 1 Mile
Lower

NV WELLS NV7000000114698

Log #:	116671	Application #:	Not Reported
Notice of Intent:	68349	Waiver #:	Not Reported
Site Type:	Existing	Work Type:	Plug or Abandonment
Work Remarks:	PLUGS ORIGINAL WELL LOG # 109304		
Proposed Use:	Monitoring Well	Drill Method:	Other-see remarks
Current Owner:	WASHOE COUNTY DEPARTMENT OF WATER RESOURCES		
Parcel #:	Not Reported	Subdivision Name:	Not Reported
Completion Date:	18-APR-13	Gravel Packed:	N
Seal Depth:	75	Depth Drilled:	75
Depth to Bedrock:	0	Aquifer:	Not Reported
Casing Depth:	75	Casing Diameter:	4
Casing Reduction:	0	Perforation From (ft):	65
Perforation To (ft):	75	Perforation Interval:	1
Static Water Level:	29	Temperature:	0
Yield:	0	Drawdown:	0
Hours Pumped:	0	Test Method:	Not Reported
Quality of Construction Data:	Good	Quality of Lithologic Data:	Good
Remarks:	Not Reported	Addtl Remarks:	Not Reported
License #:	2265	Drilling Contractor:	CARSON PUMP
Contractor Address:	P O BOX 20159 CARSON CITY 89721-0159		
Source Agency:	NV003	Well Drilling Begun:	18-APR-13
Gravel Pack Top:	0	Gravel Pack Bottom:	0

AF283
South
1/2 - 1 Mile
Lower

NV WELLS NV7000000086825

Log #:	88684	Application #:	Not Reported
Notice of Intent:	38731	Waiver #:	Not Reported
Site Type:	New	Work Type:	New
Work Remarks:	Not Reported	Proposed Use:	Monitoring Well
Drill Method:	Air Rotary	Current Owner:	SHELL OIL CO
Parcel #:	Not Reported	Subdivision Name:	013-052-26
Completion Date:	19-FEB-03	Gravel Packed:	Y
Seal Depth:	37	Depth Drilled:	65
Depth to Bedrock:	0	Aquifer:	Not Reported
Casing Depth:	65	Casing Diameter:	2
Casing Reduction:	0	Perforation From (ft):	40
Perforation To (ft):	65	Perforation Interval:	1
Static Water Level:	49.3	Temperature:	0
Yield:	0	Drawdown:	0
Hours Pumped:	0	Test Method:	Not Reported
Quality of Construction Data:	Good	Quality of Lithologic Data:	Good
Remarks:	WATER QUALITY = CLEAR	Addtl Remarks:	Not Reported
License #:	2033	Drilling Contractor:	W.D.C. EXPLORATION & WELLS
Contractor Address:	P.O. BOX 141 ZAMORA CA 95698		
Source Agency:	NV003	Well Drilling Begun:	18-FEB-03
Gravel Pack Top:	37	Gravel Pack Bottom:	65

GEOCHECK® - PHYSICAL SETTING SOURCE MAP FINDINGS

Map ID
 Direction
 Distance
 Elevation

Database EDR ID Number

AF284
South
1/2 - 1 Mile
Lower

NV WELLS NV7000000086826

Log #:	88685	Application #:	Not Reported
Notice of Intent:	38731	Waiver #:	Not Reported
Site Type:	New	Work Type:	New
Work Remarks:	Not Reported	Proposed Use:	Monitoring Well
Drill Method:	Air Rotary	Current Owner:	SHELL OIL CO
Parcel #:	013-052-26	Subdivision Name:	Not Reported
Completion Date:	25-FEB-03	Gravel Packed:	Y
Seal Depth:	32	Depth Drilled:	60
Depth to Bedrock:	0	Aquifer:	Not Reported
Casing Depth:	60	Casing Diameter:	2
Casing Reduction:	0	Perforation From (ft):	35
Perforation To (ft):	60	Perforation Interval:	1
Static Water Level:	49.2	Temperature:	0
Yield:	0	Drawdown:	0
Hours Pumped:	0	Test Method:	Not Reported
Quality of Construction Data:	Good	Quality of Lithologic Data:	Good
Remarks:	WATER QUALITY = CLEAR	Addtl Remarks:	Not Reported
License #:	2033	Drilling Contractor:	W.D.C. EXPLORATION & WELLS
Contractor Address:	P.O. BOX 141 ZAMORA CA 95695		
Source Agency:	NV003	Well Drilling Begun:	24-FEB-03
Gravel Pack Top:	32	Gravel Pack Bottom:	60

AF285
South
1/2 - 1 Mile
Lower

NV WELLS NV7000000070505

Log #:	72282	Application #:	Not Reported
Notice of Intent:	34214	Waiver #:	Not Reported
Site Type:	New	Work Type:	New
Work Remarks:	Not Reported	Proposed Use:	Monitoring Well
Drill Method:	Hydraulic Rotary-Mud	Current Owner:	ARCO PETROLEUM PRODUCTS CO
Parcel #:	Not Reported	Subdivision Name:	Not Reported
Completion Date:	09-APR-98	Gravel Packed:	Y
Seal Depth:	25	Depth Drilled:	54
Depth to Bedrock:	0	Aquifer:	Not Reported
Casing Depth:	53	Casing Diameter:	4
Casing Reduction:	0	Perforation From (ft):	28
Perforation To (ft):	53	Perforation Interval:	1
Static Water Level:	37	Temperature:	0
Yield:	0	Drawdown:	0
Hours Pumped:	0	Test Method:	Not Reported
Quality of Construction Data:	Good	Quality of Lithologic Data:	Good
Remarks:	Not Reported	Addtl Remarks:	Not Reported
License #:	1954	Drilling Contractor:	WEST HAZMAT DRILLING CORP
Contractor Address:	12201 E ARAPAHOE RD C-10 ENGLEWOOD CO 8011		
Source Agency:	NV003	Well Drilling Begun:	09-APR-98
Gravel Pack Top:	25	Gravel Pack Bottom:	54

GEOCHECK® - PHYSICAL SETTING SOURCE MAP FINDINGS

Map ID
 Direction
 Distance
 Elevation

Database EDR ID Number

AF286
South
1/2 - 1 Mile
Lower

NV WELLS NV700000082030

Log #:	83867	Application #:	Not Reported
Notice of Intent:	42094	Waiver #:	Not Reported
Site Type:	New	Work Type:	New
Work Remarks:	DRILLING METHOD=SONIC	Proposed Use:	Monitoring Well
Drill Method:	Other-see remarks	Current Owner:	WASHOE COUNTY
Parcel #:	Not Reported	Subdivision Name:	Not Reported
Completion Date:	03-MAY-01	Gravel Packed:	Y
Seal Depth:	35	Depth Drilled:	62
Depth to Bedrock:	0	Aquifer:	Not Reported
Casing Depth:	62	Casing Diameter:	2
Casing Reduction:	0	Perforation From (ft):	40
Perforation To (ft):	60	Perforation Interval:	1
Static Water Level:	45	Temperature:	0
Yield:	0	Drawdown:	0
Hours Pumped:	0	Test Method:	Not Reported
Quality of Construction Data:	Good	Quality of Lithologic Data:	Good
Remarks:	Not Reported	Addtl Remarks:	Not Reported
License #:	2148	Drilling Contractor:	LANG EXPLORATORY DRILLING
Contractor Address:	32 STOKES DR DAYTON NV 89403	Well Drilling Begun:	03-MAY-01
Source Agency:	NV003	Gravel Pack Bottom:	60
Gravel Pack Top:	35		

AF287
South
1/2 - 1 Mile
Lower

NV WELLS NV700000090861

Log #:	92767	Application #:	Not Reported
Notice of Intent:	46170	Waiver #:	Not Reported
Site Type:	Existing	Work Type:	Plug or Abandonment
Work Remarks:	Not Reported	Proposed Use:	Monitoring Well
Drill Method:	Unknown	Current Owner:	SHELL OIL CO
Parcel #:	013-052-026	Subdivision Name:	Not Reported
Completion Date:	19-MAR-04	Gravel Packed:	Not Reported
Seal Depth:	0	Depth Drilled:	64
Depth to Bedrock:	0	Aquifer:	Not Reported
Casing Depth:	64	Casing Diameter:	2
Casing Reduction:	0	Perforation From (ft):	39
Perforation To (ft):	64	Perforation Interval:	1
Static Water Level:	50.2	Temperature:	0
Yield:	0	Drawdown:	0
Hours Pumped:	0	Test Method:	Not Reported
Quality of Construction Data:	Good	Quality of Lithologic Data:	Good
Remarks:	Not Reported	Addtl Remarks:	Not Reported
License #:	2270	Drilling Contractor:	BOART LONGYEAR
Contractor Address:	P.O. BOX 1000 DAYTON NV 89403-1000	Well Drilling Begun:	19-MAR-04
Source Agency:	NV003	Gravel Pack Bottom:	0
Gravel Pack Top:	0		

GEOCHECK® - PHYSICAL SETTING SOURCE MAP FINDINGS

Map ID
Direction
Distance
Elevation

Database EDR ID Number

AF288
South
1/2 - 1 Mile
Lower

NV WELLS NV7000000090862

Log #:	92768	Application #:	Not Reported
Notice of Intent:	46170	Waiver #:	Not Reported
Site Type:	Existing	Work Type:	Plug or Abandonment
Work Remarks:	Not Reported	Proposed Use:	Monitoring Well
Drill Method:	Unknown	Current Owner:	SHELL OIL CO
Parcel #:	013-052-026	Subdivision Name:	Not Reported
Completion Date:	19-MAR-04	Gravel Packed:	Not Reported
Seal Depth:	25	Depth Drilled:	65
Depth to Bedrock:	0	Aquifer:	Not Reported
Casing Depth:	65	Casing Diameter:	2
Casing Reduction:	0	Perforation From (ft):	40
Perforation To (ft):	65	Perforation Interval:	1
Static Water Level:	50.39	Temperature:	0
Yield:	0	Drawdown:	0
Hours Pumped:	0	Test Method:	Not Reported
Quality of Construction Data:	Good	Quality of Lithologic Data:	Good
Remarks:	Not Reported	Addtl Remarks:	Not Reported
License #:	2270	Drilling Contractor:	BOART LONGYEAR
Contractor Address:	P.O. BOX 1000 DAYTON, NV 89403	Well Drilling Begun:	19-MAR-04
Source Agency:	NV003	Gravel Pack Bottom:	0
Gravel Pack Top:	0		

AF289
South
1/2 - 1 Mile
Lower

NV WELLS NV7000000086828

Log #:	88687	Application #:	Not Reported
Notice of Intent:	38731	Waiver #:	Not Reported
Site Type:	New	Work Type:	New
Work Remarks:	Not Reported	Proposed Use:	Monitoring Well
Drill Method:	Air Rotary	Current Owner:	SHELL OIL CO
Parcel #:	013-052-26	Subdivision Name:	Not Reported
Completion Date:	26-FEB-03	Gravel Packed:	Y
Seal Depth:	38	Depth Drilled:	65
Depth to Bedrock:	0	Aquifer:	Not Reported
Casing Depth:	65	Casing Diameter:	2
Casing Reduction:	0	Perforation From (ft):	40
Perforation To (ft):	65	Perforation Interval:	1
Static Water Level:	49.2	Temperature:	0
Yield:	0	Drawdown:	0
Hours Pumped:	0	Test Method:	Not Reported
Quality of Construction Data:	Good	Quality of Lithologic Data:	Good
Remarks:	WATER QUALITY = CLEAR	Addtl Remarks:	Not Reported
License #:	2033	Drilling Contractor:	W.D.C. EXPLORATION & WELLS
Contractor Address:	P.O. BOX 141 ZAMORA CA 95698	Well Drilling Begun:	25-FEB-03
Source Agency:	NV003	Gravel Pack Bottom:	65
Gravel Pack Top:	38		

GEOCHECK® - PHYSICAL SETTING SOURCE MAP FINDINGS

Map ID
 Direction
 Distance
 Elevation

Database EDR ID Number

AF290
South
1/2 - 1 Mile
Lower

NV WELLS NV7000000090860

Log #:	92766	Application #:	Not Reported
Notice of Intent:	46170	Waiver #:	Not Reported
Site Type:	Existing	Work Type:	Plug or Abandonment
Work Remarks:	Not Reported	Proposed Use:	Monitoring Well
Drill Method:	Unknown	Current Owner:	SHELL OIL CO
Parcel #:	013-052-026	Subdivision Name:	Not Reported
Completion Date:	19-MAR-04	Gravel Packed:	Not Reported
Seal Depth:	0	Depth Drilled:	60
Depth to Bedrock:	0	Aquifer:	Not Reported
Casing Depth:	60	Casing Diameter:	2
Casing Reduction:	0	Perforation From (ft):	35
Perforation To (ft):	60	Perforation Interval:	1
Static Water Level:	51.11	Temperature:	0
Yield:	0	Drawdown:	0
Hours Pumped:	0	Test Method:	Not Reported
Quality of Construction Data:	Good	Quality of Lithologic Data:	Good
Remarks:	Not Reported	Addtl Remarks:	Not Reported
License #:	2270	Drilling Contractor:	BOART LONGYEAR
Contractor Address:	P.O. BOX 1000 DAYTON NV 89403-1000		
Source Agency:	NV003	Well Drilling Begun:	19-MAR-04
Gravel Pack Top:	0	Gravel Pack Bottom:	0

AG291
SSE
1/2 - 1 Mile
Lower

NV WELLS NV7000000130289

Log #:	132279	Application #:	Not Reported
Notice of Intent:	75309	Waiver #:	M/O-2243
Site Type:	New	Work Type:	New
Work Remarks:	DRILLING METHOD: SONIC	Proposed Use:	Monitoring Well
Drill Method:	Other-see remarks	Current Owner:	WASHOE COUNTY, CSD, CTMRD PRGM
Parcel #:	Not Reported	Subdivision Name:	Not Reported
Completion Date:	17-JAN-19	Gravel Packed:	Y
Seal Depth:	3	Depth Drilled:	6
Depth to Bedrock:	0	Aquifer:	Not Reported
Casing Depth:	5	Casing Diameter:	2.375
Casing Reduction:	0	Perforation From (ft):	4
Perforation To (ft):	5	Perforation Interval:	1
Static Water Level:	0	Temperature:	0
Yield:	0	Drawdown:	0
Hours Pumped:	0	Test Method:	Not Reported
Quality of Construction Data:	Good	Quality of Lithologic Data:	Good
Remarks:	Not Reported	Addtl Remarks:	Not Reported
License #:	2544	Drilling Contractor:	BOART LONGYEAR COMPANY
Contractor Address:	2745 W CALIFORNIA AVE SALT LAKE CITY UT 84104		
Source Agency:	NV003	Well Drilling Begun:	17-JAN-19
Gravel Pack Top:	3	Gravel Pack Bottom:	6

GEOCHECK® - PHYSICAL SETTING SOURCE MAP FINDINGS

Map ID
Direction
Distance
Elevation

Database EDR ID Number

AG292
SSE
1/2 - 1 Mile
Lower

NV WELLS NV7000000116432

Log #:	118409	Application #:	Not Reported
Notice of Intent:	69322	Waiver #:	Not Reported
Site Type:	New	Work Type:	New
Work Remarks:	CTMRD WORK TYPE SONIC	Proposed Use:	Monitoring Well
Drill Method:	Other-see remarks	Current Owner:	WASHOE COUNTY
Parcel #:	Not Reported	Subdivision Name:	Not Reported
Completion Date:	12-SEP-13	Gravel Packed:	Y
Seal Depth:	3	Depth Drilled:	5
Depth to Bedrock:	0	Aquifer:	Not Reported
Casing Depth:	5	Casing Diameter:	2
Casing Reduction:	0	Perforation From (ft):	4
Perforation To (ft):	5	Perforation Interval:	1
Static Water Level:	0	Temperature:	0
Yield:	0	Drawdown:	0
Hours Pumped:	0	Test Method:	Not Reported
Quality of Construction Data:	Good	Quality of Lithologic Data:	Good
Remarks:	Not Reported	Addtl Remarks:	Not Reported
License #:	2434	Drilling Contractor:	CASCADE DRILLING LP
Contractor Address:	19404 WOODINVILLE SNOHOMISH RD WOODNVILLE WA 98072	Well Drilling Begun:	12-SEP-13
Source Agency:	NV003	Gravel Pack Bottom:	5
Gravel Pack Top:	3		

AG293
SSE
1/2 - 1 Mile
Lower

NV WELLS NV7000000117534

Log #:	119512	Application #:	Not Reported
Notice of Intent:	70788	Waiver #:	Not Reported
Site Type:	New	Work Type:	New
Work Remarks:	DRILLING MEATHOD - SONIC CTMRD ORDER	Drill Method:	Other-see remarks
Proposed Use:	Monitoring Well	Parcel #:	Not Reported
Current Owner:	WASHOE COUNTY	Completion Date:	05-NOV-13
Subdivision Name:	Not Reported	Seal Depth:	18
Gravel Packed:	Y	Depth to Bedrock:	0
Depth Drilled:	36	Casing Depth:	35
Aquifer:	Not Reported	Casing Reduction:	0
Casing Diameter:	2	Perforation From (ft):	35
Perforation To (ft):	20	Perforation Interval:	2
Perforation Interval:	2	Static Water Level:	0
Temperature:	0	Yield:	0
Drawdown:	0	Hours Pumped:	0
Test Method:	Not Reported	Quality of Construction Data:	Good
Quality of Lithologic Data:	Good	Remarks:	Not Reported
Addtl Remarks:	Not Reported	License #:	2475
Drilling Contractor:	CASCADE DRILLING LP		
Contractor Address:	19404 WOODINVILLE SNOHOMISH RD WOODNVILLE WA 98072	Well Drilling Begun:	04-NOV-13
Source Agency:	NV003	Gravel Pack Bottom:	36
Gravel Pack Top:	18		

GEOCHECK® - PHYSICAL SETTING SOURCE MAP FINDINGS

Map ID
 Direction
 Distance
 Elevation

Database EDR ID Number

AG294
South
1/2 - 1 Mile
Lower

NV WELLS NV7000000116424

Log #:	118401	Application #:	Not Reported
Notice of Intent:	69322	Waiver #:	Not Reported
Site Type:	New	Work Type:	New
Work Remarks:	CTMRD WORK TYPE SONIC	Proposed Use:	Monitoring Well
Drill Method:	Other-see remarks	Current Owner:	WASHOE COUNTY
Parcel #:	Not Reported	Subdivision Name:	Not Reported
Completion Date:	15-SEP-13	Gravel Packed:	Y
Seal Depth:	58	Depth Drilled:	72
Depth to Bedrock:	0	Aquifer:	Not Reported
Casing Depth:	72	Casing Diameter:	2
Casing Reduction:	0	Perforation From (ft):	60
Perforation To (ft):	70	Perforation Interval:	1
Static Water Level:	0	Temperature:	0
Yield:	0	Drawdown:	0
Hours Pumped:	0	Test Method:	Not Reported
Quality of Construction Data:	Good	Quality of Lithologic Data:	Good
Remarks:	Not Reported	Addtl Remarks:	Not Reported
License #:	2434	Drilling Contractor:	CASCADE DRILLING LP
Contractor Address:	19404 WOODINVILLE SNOHOMISH RD WOODNVLL WA 98072		
Source Agency:	NV003	Well Drilling Begun:	15-SEP-13
Gravel Pack Top:	58	Gravel Pack Bottom:	72

AG295
South
1/2 - 1 Mile
Lower

NV WELLS NV7000000116425

Log #:	118402	Application #:	Not Reported
Notice of Intent:	69322	Waiver #:	Not Reported
Site Type:	New	Work Type:	New
Work Remarks:	CTMRD WORK TYPE SONIC	Proposed Use:	Monitoring Well
Drill Method:	Other-see remarks	Current Owner:	WASHOE COUNTY
Parcel #:	Not Reported	Subdivision Name:	Not Reported
Completion Date:	15-SEP-13	Gravel Packed:	Y
Seal Depth:	33	Depth Drilled:	46
Depth to Bedrock:	0	Aquifer:	Not Reported
Casing Depth:	45	Casing Diameter:	2
Casing Reduction:	0	Perforation From (ft):	35
Perforation To (ft):	45	Perforation Interval:	1
Static Water Level:	0	Temperature:	0
Yield:	0	Drawdown:	0
Hours Pumped:	0	Test Method:	Not Reported
Quality of Construction Data:	Good	Quality of Lithologic Data:	Good
Remarks:	Not Reported	Addtl Remarks:	Not Reported
License #:	2434	Drilling Contractor:	CASCADE DRILLING LP
Contractor Address:	19404 WOODINVILLE SNOHOMISH RD WOODNVLL WA 98072		
Source Agency:	NV003	Well Drilling Begun:	15-SEP-13
Gravel Pack Top:	33	Gravel Pack Bottom:	46

GEOCHECK® - PHYSICAL SETTING SOURCE MAP FINDINGS

Map ID
Direction
Distance
Elevation

Database EDR ID Number

AG296
SSE
1/2 - 1 Mile
Lower

NV WELLS NV7000000117770

Log #:	119748	Application #:	Not Reported
Notice of Intent:	69065	Waiver #:	Not Reported
Site Type:	New	Work Type:	New
Work Remarks:	CTMRD WELL, DRILLING MEATHOD SONIC		
Proposed Use:	Monitoring Well	Drill Method:	Other-see remarks
Current Owner:	WASHOE COUNTY	Parcel #:	Not Reported
Subdivision Name:	Not Reported	Completion Date:	18-MAR-14
Gravel Packed:	Y	Seal Depth:	38
Depth Drilled:	71	Depth to Bedrock:	0
Aquifer:	Not Reported	Casing Depth:	60
Casing Diameter:	2	Casing Reduction:	0
Perforation From (ft):	39	Perforation To (ft):	60
Perforation Interval:	2	Static Water Level:	47
Temperature:	0	Yield:	0
Drawdown:	0	Hours Pumped:	0
Test Method:	Not Reported	Quality of Construction Data:	Good
Quality of Lithologic Data:	Good	Remarks:	BOREHOLE CAVED IN AFTER 65FT
Addtl Remarks:	Not Reported	License #:	2425
Drilling Contractor:	CASCADE DRILLING LP		
Contractor Address:	19404 WOODINVILLE SNOHOMISH RD WOODNVILLE WA 98072		
Source Agency:	NV003	Well Drilling Begun:	14-MAR-14
Gravel Pack Top:	38	Gravel Pack Bottom:	45

AG297
SSE
1/2 - 1 Mile
Lower

NV WELLS NV7000000130283

Log #:	132273	Application #:	Not Reported
Notice of Intent:	75309	Waiver #:	M/O-2243
Site Type:	New	Work Type:	New
Work Remarks:	DRILLING METHOD: SONIC		
Drill Method:	Other-see remarks	Proposed Use:	Monitoring Well
Parcel #:	Not Reported	Current Owner:	WASHOE COUNTY, CSD, CTMRD PRGM
Completion Date:	21-JAN-19	Subdivision Name:	Not Reported
Seal Depth:	8	Gravel Packed:	Y
Depth to Bedrock:	0	Depth Drilled:	16
Casing Depth:	15	Aquifer:	Not Reported
Casing Reduction:	0	Casing Diameter:	2.375
Perforation From (ft):	15	Perforation To (ft):	10
Perforation Interval:	0	Perforation Interval:	1
Static Water Level:	0	Temperature:	0
Yield:	0	Drawdown:	0
Hours Pumped:	0	Test Method:	Not Reported
Quality of Construction Data:	Good	Quality of Lithologic Data:	Good
Remarks:	Not Reported	Addtl Remarks:	Not Reported
License #:	2544	Drilling Contractor:	BOART LONGYEAR COMPANY
Contractor Address:	2745 W CALIFORNIA AVE SALT LAKE CITY UT 84104		
Source Agency:	NV003	Well Drilling Begun:	21-JAN-19
Gravel Pack Top:	8	Gravel Pack Bottom:	16

GEOCHECK® - PHYSICAL SETTING SOURCE MAP FINDINGS

Map ID
Direction
Distance
Elevation

Database EDR ID Number

AG298
SSE
1/2 - 1 Mile
Lower

NV WELLS NV7000000130282

Log #:	132272	Application #:	Not Reported
Notice of Intent:	75309	Waiver #:	M/O-2243
Site Type:	New	Work Type:	New
Work Remarks:	DRILLING METHOD: SONIC	Proposed Use:	Monitoring Well
Drill Method:	Other-see remarks	Current Owner:	WASHOE COUNTY, CSD, CTMRD PRGM
Parcel #:	Not Reported	Subdivision Name:	Not Reported
Completion Date:	21-JAN-19	Gravel Packed:	Y
Seal Depth:	3	Depth Drilled:	16
Depth to Bedrock:	0	Aquifer:	Not Reported
Casing Depth:	5	Casing Diameter:	2.375
Casing Reduction:	0	Perforation From (ft):	4
Perforation To (ft):	5	Perforation Interval:	1
Static Water Level:	0	Temperature:	0
Yield:	0	Drawdown:	0
Hours Pumped:	0	Test Method:	Not Reported
Quality of Construction Data:	Good	Quality of Lithologic Data:	Good
Remarks:	Not Reported	Addtl Remarks:	Not Reported
License #:	2544	Drilling Contractor:	BOART LONGYEAR COMPANY
Contractor Address:	2745 W CALIFORNIA AVE SALT LAKE CITY UT 84104	Well Drilling Begun:	21-JAN-19
Source Agency:	NV003	Gravel Pack Bottom:	6
Gravel Pack Top:	3		

AG299
SSE
1/2 - 1 Mile
Lower

NV WELLS NV7000000130285

Log #:	132275	Application #:	Not Reported
Notice of Intent:	75309	Waiver #:	M/O-2243
Site Type:	New	Work Type:	New
Work Remarks:	DRILLING METHOD: SONIC	Proposed Use:	Monitoring Well
Drill Method:	Other-see remarks	Current Owner:	WASHOE COUNTY, CSD, CTMRD PRGM
Parcel #:	Not Reported	Subdivision Name:	Not Reported
Completion Date:	22-JAN-19	Gravel Packed:	Y
Seal Depth:	18	Depth Drilled:	36
Depth to Bedrock:	0	Aquifer:	Not Reported
Casing Depth:	25	Casing Diameter:	1.07
Casing Reduction:	0	Perforation From (ft):	20
Perforation To (ft):	25	Perforation Interval:	1
Static Water Level:	0	Temperature:	0
Yield:	0	Drawdown:	0
Hours Pumped:	0	Test Method:	Not Reported
Quality of Construction Data:	Good	Quality of Lithologic Data:	Good
Remarks:	Not Reported	Addtl Remarks:	Not Reported
License #:	2544	Drilling Contractor:	BOART LONGYEAR COMPANY
Contractor Address:	2745 W CALIFORNIA AVE SALT LAKE CITY UT 84104	Well Drilling Begun:	22-JAN-19
Source Agency:	NV003	Gravel Pack Bottom:	26
Gravel Pack Top:	18		

GEOCHECK® - PHYSICAL SETTING SOURCE MAP FINDINGS

Map ID
Direction
Distance
Elevation

Database EDR ID Number

AG300
SSE
1/2 - 1 Mile
Lower

NV WELLS NV7000000130286

Log #:	132276	Application #:	Not Reported
Notice of Intent:	75309	Waiver #:	M/O-2243
Site Type:	New	Work Type:	New
Work Remarks:	DRILLING METHOD: SONIC	Proposed Use:	Monitoring Well
Drill Method:	Other-see remarks	Current Owner:	WASHOE COUNTY, CSD, CTMRD PRGM
Parcel #:	Not Reported	Subdivision Name:	Not Reported
Completion Date:	22-JAN-19	Gravel Packed:	Y
Seal Depth:	28	Depth Drilled:	36
Depth to Bedrock:	0	Aquifer:	Not Reported
Casing Depth:	35	Casing Diameter:	1.07
Casing Reduction:	0	Perforation From (ft):	30
Perforation To (ft):	35	Perforation Interval:	1
Static Water Level:	0	Temperature:	0
Yield:	0	Drawdown:	0
Hours Pumped:	0	Test Method:	Not Reported
Quality of Construction Data:	Good	Quality of Lithologic Data:	Good
Remarks:	Not Reported	Addtl Remarks:	Not Reported
License #:	2544	Drilling Contractor:	BOART LONGYEAR COMPANY
Contractor Address:	2745 W CALIFORNIA AVE SALT LAKE CITY UT 84104		
Source Agency:	NV003	Well Drilling Begun:	22-JAN-19
Gravel Pack Top:	28	Gravel Pack Bottom:	36

AH301
SW
1/2 - 1 Mile
Higher

NV WELLS NV7000000045691

Log #:	47283	Application #:	Not Reported
Notice of Intent:	26164	Waiver #:	MO835
Site Type:	New	Work Type:	New
Work Remarks:	Not Reported	Proposed Use:	Monitoring Well
Drill Method:	Bored or Augered	Current Owner:	TERRIBLE HERBST OIL CO
Parcel #:	Not Reported	Subdivision Name:	Not Reported
Completion Date:	30-AUG-94	Gravel Packed:	Y
Seal Depth:	5	Depth Drilled:	35
Depth to Bedrock:	0	Aquifer:	Not Reported
Casing Depth:	35	Casing Diameter:	2
Casing Reduction:	0	Perforation From (ft):	15
Perforation To (ft):	35	Perforation Interval:	1
Static Water Level:	18	Temperature:	0
Yield:	0	Drawdown:	0
Hours Pumped:	0	Test Method:	Not Reported
Quality of Construction Data:	Good	Quality of Lithologic Data:	Good
Remarks:	Not Reported	Addtl Remarks:	Not Reported
License #:	1028	Drilling Contractor:	ANDRESEN DRILLING
Contractor Address:	1635 BELFORD RD RENO NV	Source Agency:	NV003
Well Drilling Begun:	30-AUG-94	Gravel Pack Top:	5
Gravel Pack Bottom:	35		

GEOCHECK® - PHYSICAL SETTING SOURCE MAP FINDINGS

Map ID
Direction
Distance
Elevation

Database EDR ID Number

AH302
SW
1/2 - 1 Mile
Higher

NV WELLS NV7000000045692

Log #:	47284	Application #:	Not Reported
Notice of Intent:	26164	Waiver #:	MO835
Site Type:	New	Work Type:	New
Work Remarks:	Not Reported	Proposed Use:	Monitoring Well
Drill Method:	Bored or Augered	Current Owner:	TERRIBLE HERBST OIL CO
Parcel #:	Not Reported	Subdivision Name:	Not Reported
Completion Date:	29-AUG-94	Gravel Packed:	Y
Seal Depth:	5	Depth Drilled:	35
Depth to Bedrock:	0	Aquifer:	Not Reported
Casing Depth:	35	Casing Diameter:	2
Casing Reduction:	0	Perforation From (ft):	15
Perforation To (ft):	35	Perforation Interval:	1
Static Water Level:	18	Temperature:	0
Yield:	0	Drawdown:	0
Hours Pumped:	0	Test Method:	Not Reported
Quality of Construction Data:	Good	Quality of Lithologic Data:	Good
Remarks:	Not Reported	Addtl Remarks:	Not Reported
License #:	1028	Drilling Contractor:	ANDRESEN DRILLING
Contractor Address:	1635 BELFORD RD RENO NV	Source Agency:	NV003
Well Drilling Begun:	29-AUG-94	Gravel Pack Top:	5
Gravel Pack Bottom:	35		

AH303
SW
1/2 - 1 Mile
Higher

NV WELLS NV7000000045690

Log #:	47282	Application #:	Not Reported
Notice of Intent:	26164	Waiver #:	MO835
Site Type:	New	Work Type:	New
Work Remarks:	Not Reported	Proposed Use:	Monitoring Well
Drill Method:	Bored or Augered	Current Owner:	TERRIBLE HERBST OIL CO
Parcel #:	Not Reported	Subdivision Name:	Not Reported
Completion Date:	30-AUG-94	Gravel Packed:	Y
Seal Depth:	5	Depth Drilled:	35
Depth to Bedrock:	0	Aquifer:	Not Reported
Casing Depth:	35	Casing Diameter:	2
Casing Reduction:	0	Perforation From (ft):	15
Perforation To (ft):	35	Perforation Interval:	1
Static Water Level:	18	Temperature:	0
Yield:	0	Drawdown:	0
Hours Pumped:	0	Test Method:	Not Reported
Quality of Construction Data:	Good	Quality of Lithologic Data:	Good
Remarks:	Not Reported	Addtl Remarks:	Not Reported
License #:	1028	Drilling Contractor:	ANDRESEN DRILLING
Contractor Address:	1635 BELFORD RD RENO NV	Source Agency:	NV003
Well Drilling Begun:	30-AUG-94	Gravel Pack Top:	5
Gravel Pack Bottom:	35		

GEOCHECK® - PHYSICAL SETTING SOURCE MAP FINDINGS

Map ID
Direction
Distance
Elevation

Database EDR ID Number

AH304
SW
1/2 - 1 Mile
Higher

NV WELLS NV7000000045688

Log #:	47280	Application #:	Not Reported
Notice of Intent:	27448	Waiver #:	MO835A
Site Type:	New	Work Type:	New
Work Remarks:	Not Reported	Proposed Use:	Monitoring Well
Drill Method:	Bored or Augered	Current Owner:	TERIBLE HERBST OIL CO
Parcel #:	Not Reported	Subdivision Name:	Not Reported
Completion Date:	12-DEC-94	Gravel Packed:	Y
Seal Depth:	5	Depth Drilled:	30
Depth to Bedrock:	0	Aquifer:	Not Reported
Casing Depth:	30	Casing Diameter:	2
Casing Reduction:	0	Perforation From (ft):	15
Perforation To (ft):	30	Perforation Interval:	1
Static Water Level:	18	Temperature:	0
Yield:	0	Drawdown:	0
Hours Pumped:	0	Test Method:	Not Reported
Quality of Construction Data:	Good	Quality of Lithologic Data:	Good
Remarks:	PROP USE=MONITOR OWNR NO=5		
Addtl Remarks:	Not Reported	License #:	1028
Drilling Contractor:	ANDRESEN DRILLING	Contractor Address:	1635 BELFORD RD RENO NV
Source Agency:	NV003	Well Drilling Begun:	12-DEC-94
Gravel Pack Top:	5	Gravel Pack Bottom:	30

AH305
SW
1/2 - 1 Mile
Higher

NV WELLS NV7000000045689

Log #:	47281	Application #:	Not Reported
Notice of Intent:	26164	Waiver #:	MO835
Site Type:	New	Work Type:	New
Work Remarks:	Not Reported	Proposed Use:	Monitoring Well
Drill Method:	Bored or Augered	Current Owner:	TERRIBLE HERBST OIL CO
Parcel #:	Not Reported	Subdivision Name:	Not Reported
Completion Date:	31-AUG-94	Gravel Packed:	Y
Seal Depth:	5	Depth Drilled:	35
Depth to Bedrock:	0	Aquifer:	Not Reported
Casing Depth:	35	Casing Diameter:	2
Casing Reduction:	0	Perforation From (ft):	15
Perforation To (ft):	35	Perforation Interval:	1
Static Water Level:	18	Temperature:	0
Yield:	0	Drawdown:	0
Hours Pumped:	0	Test Method:	Not Reported
Quality of Construction Data:	Good	Quality of Lithologic Data:	Good
Remarks:	Not Reported	Addtl Remarks:	Not Reported
License #:	1028	Drilling Contractor:	ANDRESEN DRILLING
Contractor Address:	1635 BELFORD RD RENO NV	Source Agency:	NV003
Well Drilling Begun:	31-AUG-94	Gravel Pack Top:	5
Gravel Pack Bottom:	35		

GEOCHECK® - PHYSICAL SETTING SOURCE MAP FINDINGS

Map ID
Direction
Distance
Elevation

Database EDR ID Number

AH306
SW
1/2 - 1 Mile
Higher

NV WELLS NV7000000048471

Log #:	50086	Application #:	Not Reported
Notice of Intent:	32178	Waiver #:	Not Reported
Site Type:	Existing	Work Type:	Plug or Abandonment
Work Remarks:	Not Reported	Proposed Use:	Monitoring Well
Drill Method:	Bored or Augered	Current Owner:	TERRIBLE HERBST OIL CO
Parcel #:	Not Reported	Subdivision Name:	Not Reported
Completion Date:	06-SEP-95	Gravel Packed:	Not Reported
Seal Depth:	34	Depth Drilled:	34
Depth to Bedrock:	0	Aquifer:	Not Reported
Casing Depth:	34	Casing Diameter:	2
Casing Reduction:	0	Perforation From (ft):	0
Perforation To (ft):	0	Perforation Interval:	0
Static Water Level:	0	Temperature:	0
Yield:	0	Drawdown:	0
Hours Pumped:	0	Test Method:	Not Reported
Quality of Construction Data:	Good	Quality of Lithologic Data:	Good
Remarks:	Not Reported	Addtl Remarks:	Not Reported
License #:	1902	Drilling Contractor:	NEVADA DRILLING INC
Contractor Address:	75 LEWERS CREEK RD CARSON CITY NV		
Source Agency:	NV003	Well Drilling Begun:	06-SEP-95
Gravel Pack Top:	0	Gravel Pack Bottom:	0

AH307
SW
1/2 - 1 Mile
Higher

NV WELLS NV7000000048473

Log #:	50088	Application #:	Not Reported
Notice of Intent:	32178	Waiver #:	MO835
Site Type:	Existing	Work Type:	Plug or Abandonment
Work Remarks:	Not Reported	Proposed Use:	Monitoring Well
Drill Method:	Bored or Augered	Current Owner:	TERRIBLE HERBST OIL CO
Parcel #:	Not Reported	Subdivision Name:	Not Reported
Completion Date:	06-SEP-95	Gravel Packed:	Not Reported
Seal Depth:	34	Depth Drilled:	34
Depth to Bedrock:	0	Aquifer:	Not Reported
Casing Depth:	34	Casing Diameter:	2
Casing Reduction:	0	Perforation From (ft):	0
Perforation To (ft):	0	Perforation Interval:	0
Static Water Level:	0	Temperature:	0
Yield:	0	Drawdown:	0
Hours Pumped:	0	Test Method:	Not Reported
Quality of Construction Data:	Good	Quality of Lithologic Data:	Good
Remarks:	Not Reported	Addtl Remarks:	Not Reported
License #:	1902	Drilling Contractor:	NEVADA DRILLING INC
Contractor Address:	75 LEWERS CREEK RD CARSON CITY NV		
Source Agency:	NV003	Well Drilling Begun:	06-SEP-95
Gravel Pack Top:	0	Gravel Pack Bottom:	0

GEOCHECK® - PHYSICAL SETTING SOURCE MAP FINDINGS

Map ID
Direction
Distance
Elevation

Database EDR ID Number

AH308
SW
1/2 - 1 Mile
Higher

NV WELLS NV7000000048470

Log #:	50085	Application #:	Not Reported
Notice of Intent:	32178	Waiver #:	MO835
Site Type:	Existing	Work Type:	Plug or Abandonment
Work Remarks:	Not Reported	Proposed Use:	Monitoring Well
Drill Method:	Bored or Augered	Current Owner:	TERRIBLE HERBST OIL CO
Parcel #:	Not Reported	Subdivision Name:	Not Reported
Completion Date:	06-SEP-95	Gravel Packed:	Not Reported
Seal Depth:	34	Depth Drilled:	34
Depth to Bedrock:	0	Aquifer:	Not Reported
Casing Depth:	34	Casing Diameter:	2
Casing Reduction:	0	Perforation From (ft):	0
Perforation To (ft):	0	Perforation Interval:	0
Static Water Level:	0	Temperature:	0
Yield:	0	Drawdown:	0
Hours Pumped:	0	Test Method:	Not Reported
Quality of Construction Data:	Good	Quality of Lithologic Data:	Good
Remarks:	Not Reported	Addtl Remarks:	Not Reported
License #:	1902	Drilling Contractor:	NEVADA DRILLING INC
Contractor Address:	75 LEWERS CREEK RD CARSON CITY NV		
Source Agency:	NV003	Well Drilling Begun:	06-SEP-95
Gravel Pack Top:	0	Gravel Pack Bottom:	0

AH309
SW
1/2 - 1 Mile
Higher

NV WELLS NV7000000048468

Log #:	50083	Application #:	Not Reported
Notice of Intent:	32178	Waiver #:	MO835
Site Type:	Existing	Work Type:	Plug or Abandonment
Work Remarks:	Not Reported	Proposed Use:	Monitoring Well
Drill Method:	Bored or Augered	Current Owner:	TERRIBLE HERBST OIL CO
Parcel #:	Not Reported	Subdivision Name:	Not Reported
Completion Date:	06-SEP-95	Gravel Packed:	Not Reported
Seal Depth:	34	Depth Drilled:	34
Depth to Bedrock:	0	Aquifer:	Not Reported
Casing Depth:	34	Casing Diameter:	2
Casing Reduction:	0	Perforation From (ft):	0
Perforation To (ft):	0	Perforation Interval:	0
Static Water Level:	0	Temperature:	0
Yield:	0	Drawdown:	0
Hours Pumped:	0	Test Method:	Not Reported
Quality of Construction Data:	Good	Quality of Lithologic Data:	Good
Remarks:	Not Reported	Addtl Remarks:	Not Reported
License #:	1902	Drilling Contractor:	NEVADA DRILLING INC
Contractor Address:	75 LEWERS CREEK RD CARSON CITY NV		
Source Agency:	NV003	Well Drilling Begun:	06-SEP-95
Gravel Pack Top:	0	Gravel Pack Bottom:	0

GEOCHECK® - PHYSICAL SETTING SOURCE MAP FINDINGS

Map ID
Direction
Distance
Elevation

Database EDR ID Number

AH310
SW
1/2 - 1 Mile
Higher

NV WELLS NV7000000048469

Log #:	50084	Application #:	Not Reported
Notice of Intent:	32178	Waiver #:	MO835A
Site Type:	Existing	Work Type:	Plug or Abandonment
Work Remarks:	Not Reported	Proposed Use:	Monitoring Well
Drill Method:	Bored or Augered	Current Owner:	TERRIBLE HERBST OIL CO
Parcel #:	Not Reported	Subdivision Name:	Not Reported
Completion Date:	06-SEP-95	Gravel Packed:	Not Reported
Seal Depth:	34	Depth Drilled:	34
Depth to Bedrock:	0	Aquifer:	Not Reported
Casing Depth:	34	Casing Diameter:	2
Casing Reduction:	0	Perforation From (ft):	0
Perforation To (ft):	0	Perforation Interval:	0
Static Water Level:	0	Temperature:	0
Yield:	0	Drawdown:	0
Hours Pumped:	0	Test Method:	Not Reported
Quality of Construction Data:	Good	Quality of Lithologic Data:	Good
Remarks:	Not Reported	Addtl Remarks:	Not Reported
License #:	1902	Drilling Contractor:	NEVADA DRILLING INC
Contractor Address:	75 LEWERS CREEK RD CARSON CITY NV		
Source Agency:	NV003	Well Drilling Begun:	06-SEP-95
Gravel Pack Top:	0	Gravel Pack Bottom:	0

AG311
SSE
1/2 - 1 Mile
Lower

NV WELLS NV7000000130280

Log #:	132270	Application #:	Not Reported
Notice of Intent:	75309	Waiver #:	M/O-2243
Site Type:	New	Work Type:	New
Work Remarks:	DRILLING METHOD: SONIC	Proposed Use:	Monitoring Well
Drill Method:	Other-see remarks	Current Owner:	WASHOE COUNTY, CSD, CTMRD PRGM
Parcel #:	Not Reported	Subdivision Name:	Not Reported
Completion Date:	23-JAN-19	Gravel Packed:	Y
Seal Depth:	58	Depth Drilled:	71
Depth to Bedrock:	0	Aquifer:	Not Reported
Casing Depth:	70	Casing Diameter:	2.375
Casing Reduction:	0	Perforation From (ft):	60
Perforation To (ft):	70	Perforation Interval:	1
Static Water Level:	43.68	Temperature:	0
Yield:	0	Drawdown:	0
Hours Pumped:	0	Test Method:	Not Reported
Quality of Construction Data:	Good	Quality of Lithologic Data:	Good
Remarks:	Not Reported	Addtl Remarks:	Not Reported
License #:	2544	Drilling Contractor:	BOART LONGYEAR COMPANY
Contractor Address:	2745 W CALIFORNIA AVE SALT LAKE CITY UT 84104		
Source Agency:	NV003	Well Drilling Begun:	22-JAN-19
Gravel Pack Top:	58	Gravel Pack Bottom:	71

GEOCHECK® - PHYSICAL SETTING SOURCE MAP FINDINGS

Map ID
 Direction
 Distance
 Elevation

Database EDR ID Number

AG312
SSE
1/2 - 1 Mile
Lower

NV WELLS NV7000000130278

Log #:	132268	Application #:	Not Reported
Notice of Intent:	75309	Waiver #:	M/O-2243
Site Type:	New	Work Type:	New
Work Remarks:	DRILLING METHOD: SONIC	Proposed Use:	Monitoring Well
Drill Method:	Other-see remarks	Current Owner:	WASHOE COUNTY, CSD, CTMRD PRGM
Parcel #:	Not Reported	Subdivision Name:	Not Reported
Completion Date:	23-JAN-19	Gravel Packed:	Y
Seal Depth:	38	Depth Drilled:	71
Depth to Bedrock:	0	Aquifer:	Not Reported
Casing Depth:	45	Casing Diameter:	2.375
Casing Reduction:	0	Perforation From (ft):	40
Perforation To (ft):	45	Perforation Interval:	1
Static Water Level:	43.68	Temperature:	0
Yield:	0	Drawdown:	0
Hours Pumped:	0	Test Method:	Not Reported
Quality of Construction Data:	Good	Quality of Lithologic Data:	Good
Remarks:	Not Reported	Addtl Remarks:	Not Reported
License #:	2544	Drilling Contractor:	BOART LONGYEAR COMPANY
Contractor Address:	2745 W CALIFORNIA AVE SALT LAKE CITY UT 84104	Well Drilling Begun:	22-JAN-19
Source Agency:	NV003	Gravel Pack Bottom:	46
Gravel Pack Top:	38		

313
West
1/2 - 1 Mile
Higher

NV WELLS NV7000000009657

Log #:	10619	Application #:	Not Reported
Notice of Intent:	0	Waiver #:	Not Reported
Site Type:	New	Work Type:	New
Work Remarks:	Not Reported	Proposed Use:	Test Well
Drill Method:	Hydraulic Rotary-Mud	Current Owner:	SIERRA PACIFIC POWER CO
Parcel #:	Not Reported	Subdivision Name:	Not Reported
Completion Date:	05-JUN-69	Gravel Packed:	Not Reported
Seal Depth:	0	Depth Drilled:	618
Depth to Bedrock:	0	Aquifer:	Not Reported
Casing Depth:	0	Casing Diameter:	0
Casing Reduction:	0	Perforation From (ft):	0
Perforation To (ft):	0	Perforation Interval:	0
Static Water Level:	0	Temperature:	0
Yield:	0	Drawdown:	0
Hours Pumped:	0	Test Method:	Not Reported
Quality of Construction Data:	Good	Quality of Lithologic Data:	Good
Remarks:	Not Reported	Addtl Remarks:	Not Reported
License #:	557	Drilling Contractor:	C M BRYANT JR
Contractor Address:	3495 SO VIRGINIA	Source Agency:	NV003
Well Drilling Begun:	26-MAY-69	Gravel Pack Top:	0
Gravel Pack Bottom:	0		

GEOCHECK® - PHYSICAL SETTING SOURCE MAP FINDINGS

Map ID
Direction
Distance
Elevation

Database EDR ID Number

314
West
1/2 - 1 Mile
Higher

NV WELLS NV7000000130637

Log #:	132627	Application #:	0
Notice of Intent:	N2019-178	Waiver #:	M/O-2257
Site Type:	New	Work Type:	New
Work Remarks:	DRILL METHOD SONIC	Proposed Use:	Monitoring Well
Drill Method:	Other-see remarks	Current Owner:	WASHOE COUNTY CSD, CTRMD PRGM
Parcel #:	Not Reported	Subdivision Name:	Not Reported
Completion Date:	17-JUN-19	Gravel Packed:	N
Seal Depth:	12	Depth Drilled:	18
Depth to Bedrock:	0	Aquifer:	Not Reported
Casing Depth:	17	Casing Diameter:	2.375
Casing Reduction:	0	Perforation From (ft):	12
Perforation To (ft):	17	Perforation Interval:	1
Static Water Level:	0	Temperature:	0
Yield:	0	Drawdown:	0
Hours Pumped:	0	Test Method:	Not Reported
Quality of Construction Data:	Good	Quality of Lithologic Data:	Good
Remarks:	Not Reported	Addtl Remarks:	Not Reported
License #:	2544	Drilling Contractor:	BOART LONGYEAR COMPANY
Contractor Address:	2745 W CALIFORNIA AVE SALT LAKE CITY UT 84104	Well Drilling Begun:	17-JUN-19
Source Agency:	NV003	Gravel Pack Bottom:	0
Gravel Pack Top:	0		

AI315
East
1/2 - 1 Mile
Lower

NV WELLS NV7000000126247

Log #:	128235	Application #:	Not Reported
Notice of Intent:	39629	Waiver #:	Not Reported
Site Type:	Existing	Work Type:	Plug or Abandonment
Work Remarks:	PLUGS UNKNOWN WELL LOG	Proposed Use:	Monitoring Well
Drill Method:	Other-see remarks	Current Owner:	ARCO VIRK ABHEYDEEPS
Parcel #:	033-022-40	Subdivision Name:	Not Reported
Completion Date:	18-MAY-17	Gravel Packed:	N
Seal Depth:	0	Depth Drilled:	42
Depth to Bedrock:	0	Aquifer:	Not Reported
Casing Depth:	0	Casing Diameter:	4
Casing Reduction:	0	Perforation From (ft):	0
Perforation To (ft):	0	Perforation Interval:	1
Static Water Level:	0	Temperature:	0
Yield:	0	Drawdown:	0
Hours Pumped:	0	Test Method:	Not Reported
Quality of Construction Data:	Good	Quality of Lithologic Data:	Good
Remarks:	CASING PULLED	Addtl Remarks:	Not Reported
License #:	2512	Drilling Contractor:	NATIONAL EWP INC
Contractor Address:	500 MAIN STREET WOODLAND CA 95695	Well Drilling Begun:	18-MAY-17
Source Agency:	NV003	Gravel Pack Bottom:	0
Gravel Pack Top:	0		

GEOCHECK® - PHYSICAL SETTING SOURCE MAP FINDINGS

Map ID
Direction
Distance
Elevation

Database EDR ID Number

AI316
East
1/2 - 1 Mile
Lower

NV WELLS NV7000000126262

Log #:	128250	Application #:	Not Reported
Notice of Intent:	39690	Waiver #:	Not Reported
Site Type:	Existing	Work Type:	Plug or Abandonment
Work Remarks:	PLUGS UNKNOWN WELL LOG	Proposed Use:	Monitoring Well
Drill Method:	Other-see remarks	Current Owner:	ARCO VIRK ABHEYDEEPS
Parcel #:	032-022-35	Subdivision Name:	Not Reported
Completion Date:	16-MAY-17	Gravel Packed:	N
Seal Depth:	0	Depth Drilled:	45
Depth to Bedrock:	0	Aquifer:	Not Reported
Casing Depth:	0	Casing Diameter:	4
Casing Reduction:	0	Perforation From (ft):	0
Perforation To (ft):	0	Perforation Interval:	1
Static Water Level:	0	Temperature:	0
Yield:	0	Drawdown:	0
Hours Pumped:	0	Test Method:	Not Reported
Quality of Construction Data:	Good	Quality of Lithologic Data:	Good
Remarks:	CASING PULLED	Addtl Remarks:	Not Reported
License #:	2512	Drilling Contractor:	NATIONAL EWP INC
Contractor Address:	500 MAIN STREET WOODLAND CA		95695
Source Agency:	NV003	Well Drilling Begun:	16-MAY-17
Gravel Pack Top:	0	Gravel Pack Bottom:	0

AI317
East
1/2 - 1 Mile
Lower

NV WELLS NV7000000126248

Log #:	128236	Application #:	Not Reported
Notice of Intent:	39629	Waiver #:	Not Reported
Site Type:	Existing	Work Type:	Plug or Abandonment
Work Remarks:	PLUGS WELL LOG 116804	Proposed Use:	Monitoring Well
Drill Method:	Other-see remarks	Current Owner:	ARCO VIRK ABHEYDEEPS
Parcel #:	032-022-40	Subdivision Name:	Not Reported
Completion Date:	18-MAY-17	Gravel Packed:	N
Seal Depth:	0	Depth Drilled:	32
Depth to Bedrock:	0	Aquifer:	Not Reported
Casing Depth:	0	Casing Diameter:	2
Casing Reduction:	0	Perforation From (ft):	0
Perforation To (ft):	0	Perforation Interval:	1
Static Water Level:	0	Temperature:	0
Yield:	0	Drawdown:	0
Hours Pumped:	0	Test Method:	Not Reported
Quality of Construction Data:	Good	Quality of Lithologic Data:	Good
Remarks:	CASING PULLED	Addtl Remarks:	Not Reported
License #:	2512	Drilling Contractor:	NATIONAL EWP INC
Contractor Address:	500 MAIN STREET WOODLAND CA		95695
Source Agency:	NV003	Well Drilling Begun:	18-MAY-17
Gravel Pack Top:	0	Gravel Pack Bottom:	0

GEOCHECK® - PHYSICAL SETTING SOURCE MAP FINDINGS

Map ID
Direction
Distance
Elevation

Database EDR ID Number

AI318
East
1/2 - 1 Mile
Lower

NV WELLS NV7000000114829

Log #:	116804	Application #:	Not Reported
Notice of Intent:	69067	Waiver #:	Not Reported
Site Type:	New	Work Type:	New
Work Remarks:	FACILITY ID 4-000013 DRILLING METHOD - SONIC		
Proposed Use:	Monitoring Well	Drill Method:	Other-see remarks
Current Owner:	ANTEA GROUP	Parcel #:	032-022-40
Subdivision Name:	Not Reported	Completion Date:	06-MAY-13
Gravel Packed:	Y	Seal Depth:	26
Depth Drilled:	33	Depth to Bedrock:	0
Aquifer:	Not Reported	Casing Depth:	32
Casing Diameter:	2	Casing Reduction:	0
Perforation From (ft):	27	Perforation To (ft):	32
Perforation Interval:	1	Static Water Level:	33
Temperature:	0	Yield:	0
Drawdown:	0	Hours Pumped:	0
Test Method:	Not Reported	Quality of Construction Data:	Good
Quality of Lithologic Data:	Good	Remarks:	Not Reported
Addtl Remarks:	Not Reported	License #:	2425
Drilling Contractor:	CASCADE DRILLING LP		
Contractor Address:	19404 WOODINVILLE SNOHOMISH RD WOODNVILLE WA 98072		
Source Agency:	NV003	Well Drilling Begun:	06-MAY-13
Gravel Pack Top:	26	Gravel Pack Bottom:	33

AJ319
SSE
1/2 - 1 Mile
Lower

NV WELLS NV7000000116435

Log #:	118412	Application #:	Not Reported
Notice of Intent:	69322	Waiver #:	Not Reported
Site Type:	New	Work Type:	New
Work Remarks:	CTMRD WORK TYPE SONIC		
Drill Method:	Other-see remarks	Proposed Use:	Monitoring Well
Parcel #:	Not Reported	Current Owner:	WASHOE COUNTY
Completion Date:	17-SEP-13	Subdivision Name:	Not Reported
Seal Depth:	6	Gravel Packed:	Y
Depth to Bedrock:	0	Depth Drilled:	16
Casing Depth:	15	Aquifer:	Not Reported
Casing Reduction:	0	Casing Diameter:	2
Perforation From (ft):	15	Perforation To (ft):	10
Perforation Interval:	0	Perforation Interval:	1
Static Water Level:	0	Temperature:	0
Yield:	0	Drawdown:	0
Hours Pumped:	0	Test Method:	Not Reported
Quality of Construction Data:	Good	Quality of Lithologic Data:	Good
Remarks:	Not Reported	Addtl Remarks:	Not Reported
License #:	2434	Drilling Contractor:	CASCADE DRILLING LP
Contractor Address:	19404 WOODINVILLE SNOHOMISH RD WOODNVILLE WA 98072		
Source Agency:	NV003	Well Drilling Begun:	17-SEP-13
Gravel Pack Top:	8	Gravel Pack Bottom:	16

GEOCHECK® - PHYSICAL SETTING SOURCE MAP FINDINGS

Map ID
Direction
Distance
Elevation

Database EDR ID Number

AI320
East
1/2 - 1 Mile
Lower

NV WELLS NV7000000126243

Log #:	128231	Application #:	Not Reported
Notice of Intent:	39629	Waiver #:	Not Reported
Site Type:	Existing	Work Type:	Plug or Abandonment
Work Remarks:	PLUGS WELL LOG 40831	Proposed Use:	Monitoring Well
Drill Method:	Other-see remarks	Current Owner:	ARCO VIRK ABHEYDEEPS
Parcel #:	032-022-40	Subdivision Name:	Not Reported
Completion Date:	16-MAY-17	Gravel Packed:	N
Seal Depth:	0	Depth Drilled:	48
Depth to Bedrock:	0	Aquifer:	Not Reported
Casing Depth:	0	Casing Diameter:	0
Casing Reduction:	0	Perforation From (ft):	0
Perforation To (ft):	0	Perforation Interval:	1
Static Water Level:	0	Temperature:	0
Yield:	0	Drawdown:	0
Hours Pumped:	0	Test Method:	Not Reported
Quality of Construction Data:	Good	Quality of Lithologic Data:	Good
Remarks:	CASING PULLED	Addtl Remarks:	Not Reported
License #:	2512	Drilling Contractor:	NATIONAL EWP INC
Contractor Address:	500 MAIN STREET WOODLAND CA		95695
Source Agency:	NV003	Well Drilling Begun:	16-MAY-17
Gravel Pack Top:	0	Gravel Pack Bottom:	0

AI321
East
1/2 - 1 Mile
Lower

NV WELLS NV7000000126259

Log #:	128247	Application #:	Not Reported
Notice of Intent:	39629	Waiver #:	Not Reported
Site Type:	Existing	Work Type:	Plug or Abandonment
Work Remarks:	PLUGS UNKNOWN WELL LOG	Proposed Use:	Monitoring Well
Drill Method:	Other-see remarks	Current Owner:	ARCO VIRK ABHEYDEEPS
Parcel #:	032-022-40	Subdivision Name:	Not Reported
Completion Date:	16-MAY-17	Gravel Packed:	N
Seal Depth:	0	Depth Drilled:	45
Depth to Bedrock:	0	Aquifer:	Not Reported
Casing Depth:	0	Casing Diameter:	1
Casing Reduction:	0	Perforation From (ft):	0
Perforation To (ft):	0	Perforation Interval:	1
Static Water Level:	0	Temperature:	0
Yield:	0	Drawdown:	0
Hours Pumped:	0	Test Method:	Not Reported
Quality of Construction Data:	Good	Quality of Lithologic Data:	Good
Remarks:	CASING PULLED	Addtl Remarks:	Not Reported
License #:	2512	Drilling Contractor:	NATIONAL EWP INC
Contractor Address:	500 MAIN STREET WOODLAND CA		95695
Source Agency:	NV003	Well Drilling Begun:	16-MAY-17
Gravel Pack Top:	0	Gravel Pack Bottom:	0

GEOCHECK® - PHYSICAL SETTING SOURCE MAP FINDINGS

Map ID
Direction
Distance
Elevation

Database EDR ID Number

AI322
East
1/2 - 1 Mile
Lower

NV WELLS NV7000000114828

Log #:	116803	Application #:	Not Reported
Notice of Intent:	69067	Waiver #:	Not Reported
Site Type:	New	Work Type:	New
Work Remarks:	FACILITY ID 4-000013 DRILLING METHOD - SONIC		
Proposed Use:	Monitoring Well	Drill Method:	Other-see remarks
Current Owner:	ANTEA GROUP	Parcel #:	032-022-40
Subdivision Name:	Not Reported	Completion Date:	07-MAY-13
Gravel Packed:	Y	Seal Depth:	26
Depth Drilled:	33	Depth to Bedrock:	0
Aquifer:	Not Reported	Casing Depth:	32
Casing Diameter:	2	Casing Reduction:	0
Perforation From (ft):	27	Perforation To (ft):	32
Perforation Interval:	1	Static Water Level:	33
Temperature:	0	Yield:	0
Drawdown:	0	Hours Pumped:	0
Test Method:	Not Reported	Quality of Construction Data:	Good
Quality of Lithologic Data:	Good	Remarks:	Not Reported
Addtl Remarks:	Not Reported	License #:	2425
Drilling Contractor:	CASCADE DRILLING LP		
Contractor Address:	19404 WOODINVILLE SNOHOMISH RD WOODNVILLE WA 98072		
Source Agency:	NV003	Well Drilling Begun:	07-MAY-13
Gravel Pack Top:	26	Gravel Pack Bottom:	33

AI323
East
1/2 - 1 Mile
Lower

NV WELLS NV7000000126249

Log #:	128237	Application #:	Not Reported
Notice of Intent:	39629	Waiver #:	Not Reported
Site Type:	Existing	Work Type:	Plug or Abandonment
Work Remarks:	PLUGS UNKOWN WELL LOG		
Drill Method:	Other-see remarks	Proposed Use:	Monitoring Well
Parcel #:	032-022-40	Current Owner:	ARCO VIRK ABHEYDEEPS
Completion Date:	17-MAY-17	Subdivision Name:	Not Reported
Seal Depth:	0	Gravel Packed:	N
Depth to Bedrock:	0	Depth Drilled:	33
Casing Depth:	0	Aquifer:	Not Reported
Casing Reduction:	0	Casing Diameter:	4
Perforation From (ft):	0	Perforation To (ft):	0
Perforation Interval:	0	Perforation Interval:	1
Static Water Level:	0	Temperature:	0
Yield:	0	Drawdown:	0
Hours Pumped:	0	Test Method:	Not Reported
Quality of Construction Data:	Good	Quality of Lithologic Data:	Good
Remarks:	CASING PULLED		
License #:	2512	Addtl Remarks:	Not Reported
Contractor Address:	500 MAIN STREET WOODLAND CA 95695		
Source Agency:	NV003	Well Drilling Begun:	17-MAY-17
Gravel Pack Top:	0	Gravel Pack Bottom:	0

GEOCHECK® - PHYSICAL SETTING SOURCE MAP FINDINGS

Map ID
Direction
Distance
Elevation

Database EDR ID Number

AI324
East
1/2 - 1 Mile
Lower

NV WELLS NV7000000126244

Log #:	128232	Application #:	Not Reported
Notice of Intent:	39629	Waiver #:	Not Reported
Site Type:	Existing	Work Type:	Plug or Abandonment
Work Remarks:	PLUGS UNKNOWN WELL LOG	Proposed Use:	Monitoring Well
Drill Method:	Other-see remarks	Current Owner:	ARCO VIRK ABHEYDEEPS
Parcel #:	032-022-40	Subdivision Name:	Not Reported
Completion Date:	15-MAY-17	Gravel Packed:	N
Seal Depth:	0	Depth Drilled:	35
Depth to Bedrock:	0	Aquifer:	Not Reported
Casing Depth:	0	Casing Diameter:	4
Casing Reduction:	0	Perforation From (ft):	0
Perforation To (ft):	0	Perforation Interval:	1
Static Water Level:	0	Temperature:	0
Yield:	0	Drawdown:	0
Hours Pumped:	0	Test Method:	Not Reported
Quality of Construction Data:	Good	Quality of Lithologic Data:	Good
Remarks:	CASING PULLED	Addtl Remarks:	Not Reported
License #:	2512	Drilling Contractor:	NATIONAL EWP INC
Contractor Address:	500 MAIN STREET WOODLAND CA		95695
Source Agency:	NV003	Well Drilling Begun:	15-MAY-17
Gravel Pack Top:	0	Gravel Pack Bottom:	0

AI325
East
1/2 - 1 Mile
Lower

NV WELLS NV7000000126260

Log #:	128248	Application #:	Not Reported
Notice of Intent:	39629	Waiver #:	Not Reported
Site Type:	Existing	Work Type:	Plug or Abandonment
Work Remarks:	PLUGS UNKNOWN WELL LOG	Proposed Use:	Monitoring Well
Drill Method:	Other-see remarks	Current Owner:	ARCO VIRK ABHEYDEEPS
Parcel #:	032-022-40	Subdivision Name:	Not Reported
Completion Date:	15-MAY-17	Gravel Packed:	N
Seal Depth:	0	Depth Drilled:	34
Depth to Bedrock:	0	Aquifer:	Not Reported
Casing Depth:	0	Casing Diameter:	4
Casing Reduction:	0	Perforation From (ft):	0
Perforation To (ft):	0	Perforation Interval:	1
Static Water Level:	0	Temperature:	0
Yield:	0	Drawdown:	0
Hours Pumped:	0	Test Method:	Not Reported
Quality of Construction Data:	Good	Quality of Lithologic Data:	Good
Remarks:	CASING PULLED	Addtl Remarks:	Not Reported
License #:	2512	Drilling Contractor:	NATIONAL EWP INC
Contractor Address:	500 MAIN STREET WOODLAND CA		95695
Source Agency:	NV003	Well Drilling Begun:	15-MAY-17
Gravel Pack Top:	0	Gravel Pack Bottom:	0

GEOCHECK® - PHYSICAL SETTING SOURCE MAP FINDINGS

Map ID
Direction
Distance
Elevation

Database EDR ID Number

AI326
East
1/2 - 1 Mile
Lower

NV WELLS NV7000000126261

Log #:	128249	Application #:	Not Reported
Notice of Intent:	39629	Waiver #:	Not Reported
Site Type:	Existing	Work Type:	Plug or Abandonment
Work Remarks:	PLUGS UNKNOWN WELL LOG	Proposed Use:	Monitoring Well
Drill Method:	Other-see remarks	Current Owner:	ARCO VIRK ABHEYDEEPS
Parcel #:	032-022-40	Subdivision Name:	Not Reported
Completion Date:	15-MAY-17	Gravel Packed:	N
Seal Depth:	0	Depth Drilled:	49
Depth to Bedrock:	0	Aquifer:	Not Reported
Casing Depth:	0	Casing Diameter:	4
Casing Reduction:	0	Perforation From (ft):	0
Perforation To (ft):	0	Perforation Interval:	1
Static Water Level:	0	Temperature:	0
Yield:	0	Drawdown:	0
Hours Pumped:	0	Test Method:	Not Reported
Quality of Construction Data:	Good	Quality of Lithologic Data:	Good
Remarks:	CASING PULLED	Addtl Remarks:	Not Reported
License #:	2512	Drilling Contractor:	NATIONAL EWP INC
Contractor Address:	500 MAIN STREET WOODLAND CA		95695
Source Agency:	NV003	Well Drilling Begun:	15-MAY-17
Gravel Pack Top:	0	Gravel Pack Bottom:	0

AI327
East
1/2 - 1 Mile
Lower

NV WELLS NV7000000126246

Log #:	128234	Application #:	Not Reported
Notice of Intent:	39629	Waiver #:	Not Reported
Site Type:	Existing	Work Type:	Plug or Abandonment
Work Remarks:	PLUGS WELL LOG 116803	Proposed Use:	Monitoring Well
Drill Method:	Other-see remarks	Current Owner:	ARCO VIRK ABHEYDEEPS
Parcel #:	32-022-40	Subdivision Name:	Not Reported
Completion Date:	15-MAY-17	Gravel Packed:	N
Seal Depth:	0	Depth Drilled:	33
Depth to Bedrock:	0	Aquifer:	Not Reported
Casing Depth:	0	Casing Diameter:	2
Casing Reduction:	0	Perforation From (ft):	0
Perforation To (ft):	0	Perforation Interval:	1
Static Water Level:	0	Temperature:	0
Yield:	0	Drawdown:	0
Hours Pumped:	0	Test Method:	Not Reported
Quality of Construction Data:	Good	Quality of Lithologic Data:	Good
Remarks:	CASING PULLED	Addtl Remarks:	Not Reported
License #:	2512	Drilling Contractor:	NATIONAL EWP INC
Contractor Address:	500 MAIN STREET WOODLAND CA		95695
Source Agency:	NV003	Well Drilling Begun:	15-MAY-17
Gravel Pack Top:	0	Gravel Pack Bottom:	0

GEOCHECK® - PHYSICAL SETTING SOURCE MAP FINDINGS

Map ID
Direction
Distance
Elevation

Database EDR ID Number

AI328
East
1/2 - 1 Mile
Lower

NV WELLS NV7000000114827

Log #:	116802	Application #:	Not Reported
Notice of Intent:	69067	Waiver #:	Not Reported
Site Type:	New	Work Type:	New
Work Remarks:	FACILITY ID 4-000013 DRILLING METHOD - SONIC		
Proposed Use:	Monitoring Well	Drill Method:	Other-see remarks
Current Owner:	ANTEA GROUP	Parcel #:	032-022-40
Subdivision Name:	Not Reported	Completion Date:	07-MAY-13
Gravel Packed:	Y	Seal Depth:	26
Depth Drilled:	33	Depth to Bedrock:	0
Aquifer:	Not Reported	Casing Depth:	32
Casing Diameter:	2	Casing Reduction:	0
Perforation From (ft):	27	Perforation To (ft):	32
Perforation Interval:	1	Static Water Level:	33
Temperature:	0	Yield:	0
Drawdown:	0	Hours Pumped:	0
Test Method:	Not Reported	Quality of Construction Data:	Good
Quality of Lithologic Data:	Good	Remarks:	Not Reported
Addtl Remarks:	Not Reported	License #:	2425
Drilling Contractor:	CASCADE DRILLING LP		
Contractor Address:	19404 WOODINVILLE SNOHOMISH RD WOODNVILLE WA 98072		
Source Agency:	NV003	Well Drilling Begun:	06-MAY-13
Gravel Pack Top:	26	Gravel Pack Bottom:	33

AI329
East
1/2 - 1 Mile
Lower

NV WELLS NV7000000126256

Log #:	128244	Application #:	Not Reported
Notice of Intent:	39629	Waiver #:	Not Reported
Site Type:	Existing	Work Type:	Plug or Abandonment
Work Remarks:	PLUGS UNKNOWN WELL LOG		
Drill Method:	Other-see remarks	Proposed Use:	Monitoring Well
Parcel #:	032-022-40	Current Owner:	ARCO VIRK ABHEYDEEPS
Completion Date:	16-MAY-17	Subdivision Name:	Not Reported
Seal Depth:	0	Gravel Packed:	N
Depth to Bedrock:	0	Depth Drilled:	26
Casing Depth:	0	Aquifer:	Not Reported
Casing Reduction:	0	Casing Diameter:	4
Perforation From (ft):	0	Perforation To (ft):	0
Perforation Interval:	0	Perforation Interval:	1
Static Water Level:	0	Temperature:	0
Yield:	0	Drawdown:	0
Hours Pumped:	0	Test Method:	Not Reported
Quality of Construction Data:	Good	Quality of Lithologic Data:	Good
Remarks:	CASING PULLED		
License #:	2512	Addtl Remarks:	Not Reported
Contractor Address:	500 MAIN STREET WOODLAND CA 95695		
Source Agency:	NV003	Well Drilling Begun:	16-MAY-17
Gravel Pack Top:	0	Gravel Pack Bottom:	0

GEOCHECK® - PHYSICAL SETTING SOURCE MAP FINDINGS

Map ID
Direction
Distance
Elevation

Database EDR ID Number

AI330
East
1/2 - 1 Mile
Lower

NV WELLS NV7000000126252

Log #:	128240	Application #:	Not Reported
Notice of Intent:	39629	Waiver #:	Not Reported
Site Type:	Existing	Work Type:	Plug or Abandonment
Work Remarks:	PLUGS UNKNOWN WELL LOG	Proposed Use:	Monitoring Well
Drill Method:	Other-see remarks	Current Owner:	ARCO VIRK ABHEYDEEPS
Parcel #:	032-022-40	Subdivision Name:	Not Reported
Completion Date:	17-MAY-17	Gravel Packed:	N
Seal Depth:	0	Depth Drilled:	30
Depth to Bedrock:	0	Aquifer:	Not Reported
Casing Depth:	0	Casing Diameter:	4
Casing Reduction:	0	Perforation From (ft):	0
Perforation To (ft):	0	Perforation Interval:	1
Static Water Level:	0	Temperature:	0
Yield:	0	Drawdown:	0
Hours Pumped:	0	Test Method:	Not Reported
Quality of Construction Data:	Good	Quality of Lithologic Data:	Good
Remarks:	CASING PULLED	Addtl Remarks:	Not Reported
License #:	2512	Drilling Contractor:	NATIONAL EWP INC
Contractor Address:	500 MAIN STREET WOODLAND CA		95695
Source Agency:	NV003	Well Drilling Begun:	17-MAY-17
Gravel Pack Top:	0	Gravel Pack Bottom:	0

AI331
East
1/2 - 1 Mile
Lower

NV WELLS NV7000000126245

Log #:	128233	Application #:	Not Reported
Notice of Intent:	39629	Waiver #:	Not Reported
Site Type:	Existing	Work Type:	Plug or Abandonment
Work Remarks:	PLUGS WELL LOG 116802	Proposed Use:	Monitoring Well
Drill Method:	Other-see remarks	Current Owner:	ARCO VIRK ABHEYDEEPS
Parcel #:	32-022-40	Subdivision Name:	Not Reported
Completion Date:	15-MAY-17	Gravel Packed:	N
Seal Depth:	0	Depth Drilled:	33
Depth to Bedrock:	0	Aquifer:	Not Reported
Casing Depth:	0	Casing Diameter:	2
Casing Reduction:	0	Perforation From (ft):	0
Perforation To (ft):	0	Perforation Interval:	1
Static Water Level:	0	Temperature:	0
Yield:	0	Drawdown:	0
Hours Pumped:	0	Test Method:	Not Reported
Quality of Construction Data:	Good	Quality of Lithologic Data:	Good
Remarks:	CASING PULLED	Addtl Remarks:	Not Reported
License #:	2512	Drilling Contractor:	NATIONAL EWP INC
Contractor Address:	500 MAIN STREET WOODLAND CA		95695
Source Agency:	NV003	Well Drilling Begun:	15-MAY-17
Gravel Pack Top:	0	Gravel Pack Bottom:	0

GEOCHECK® - PHYSICAL SETTING SOURCE MAP FINDINGS

Map ID
Direction
Distance
Elevation

Database EDR ID Number

AI332
East
1/2 - 1 Mile
Lower

NV WELLS NV7000000126258

Log #:	128246	Application #:	Not Reported
Notice of Intent:	39629	Waiver #:	Not Reported
Site Type:	Existing	Work Type:	Plug or Abandonment
Work Remarks:	PLUGS UNKNOWN WELL LOG	Proposed Use:	Monitoring Well
Drill Method:	Other-see remarks	Current Owner:	ARCO VIRK ABHEYDEEPS
Parcel #:	032-022-40	Subdivision Name:	Not Reported
Completion Date:	16-MAY-17	Gravel Packed:	N
Seal Depth:	0	Depth Drilled:	45
Depth to Bedrock:	0	Aquifer:	Not Reported
Casing Depth:	0	Casing Diameter:	1
Casing Reduction:	0	Perforation From (ft):	0
Perforation To (ft):	0	Perforation Interval:	1
Static Water Level:	0	Temperature:	0
Yield:	0	Drawdown:	0
Hours Pumped:	0	Test Method:	Not Reported
Quality of Construction Data:	Good	Quality of Lithologic Data:	Good
Remarks:	CASING PULLED	Addtl Remarks:	Not Reported
License #:	2512	Drilling Contractor:	NATIONAL EWP INC
Contractor Address:	500 MAIN STREET WOODLAND CA		95695
Source Agency:	NV003	Well Drilling Begun:	16-MAY-17
Gravel Pack Top:	0	Gravel Pack Bottom:	0

AI333
East
1/2 - 1 Mile
Lower

NV WELLS NV7000000126257

Log #:	128245	Application #:	Not Reported
Notice of Intent:	39629	Waiver #:	Not Reported
Site Type:	Existing	Work Type:	Plug or Abandonment
Work Remarks:	PLUGS UNKNOWN WELL LOG	Proposed Use:	Monitoring Well
Drill Method:	Other-see remarks	Current Owner:	ARCO VIRK ABHEYDEEPS
Parcel #:	032-022-40	Subdivision Name:	Not Reported
Completion Date:	16-MAY-17	Gravel Packed:	N
Seal Depth:	0	Depth Drilled:	48
Depth to Bedrock:	0	Aquifer:	Not Reported
Casing Depth:	0	Casing Diameter:	4
Casing Reduction:	0	Perforation From (ft):	0
Perforation To (ft):	0	Perforation Interval:	1
Static Water Level:	0	Temperature:	0
Yield:	0	Drawdown:	0
Hours Pumped:	0	Test Method:	Not Reported
Quality of Construction Data:	Good	Quality of Lithologic Data:	Good
Remarks:	CASING PULLED	Addtl Remarks:	Not Reported
License #:	2512	Drilling Contractor:	NATIONAL EWP INC
Contractor Address:	500 MAIN STREET WOODLAND CA		95695
Source Agency:	NV003	Well Drilling Begun:	16-MAY-17
Gravel Pack Top:	0	Gravel Pack Bottom:	0

GEOCHECK® - PHYSICAL SETTING SOURCE MAP FINDINGS

Map ID
Direction
Distance
Elevation

Database EDR ID Number

AI334
East
1/2 - 1 Mile
Lower

NV WELLS NV7000000126250

Log #:	128238	Application #:	Not Reported
Notice of Intent:	39629	Waiver #:	Not Reported
Site Type:	Existing	Work Type:	Plug or Abandonment
Work Remarks:	PLUGS UNKNOWN WELL LOG	Proposed Use:	Monitoring Well
Drill Method:	Other-see remarks	Current Owner:	ARCO VIRK ABHEYDEEPS
Parcel #:	032-022-40	Subdivision Name:	Not Reported
Completion Date:	17-MAY-17	Gravel Packed:	N
Seal Depth:	0	Depth Drilled:	26
Depth to Bedrock:	0	Aquifer:	Not Reported
Casing Depth:	0	Casing Diameter:	3
Casing Reduction:	0	Perforation From (ft):	0
Perforation To (ft):	0	Perforation Interval:	1
Static Water Level:	0	Temperature:	0
Yield:	0	Drawdown:	0
Hours Pumped:	0	Test Method:	Not Reported
Quality of Construction Data:	Good	Quality of Lithologic Data:	Good
Remarks:	CASING PULLED	Addtl Remarks:	Not Reported
License #:	2512	Drilling Contractor:	NATIONAL EWP INC
Contractor Address:	500 MAIN STREET WOODLAND CA	95695	
Source Agency:	NV003	Well Drilling Begun:	17-MAY-17
Gravel Pack Top:	0	Gravel Pack Bottom:	0

AI335
East
1/2 - 1 Mile
Lower

NV WELLS NV7000000126253

Log #:	128241	Application #:	Not Reported
Notice of Intent:	39629	Waiver #:	Not Reported
Site Type:	Existing	Work Type:	Plug or Abandonment
Work Remarks:	PLUGS UNKNOWN WELL LOG	Proposed Use:	Monitoring Well
Drill Method:	Other-see remarks	Current Owner:	ARCO VIRK ABHEYDEEPS
Parcel #:	032-022-40	Subdivision Name:	Not Reported
Completion Date:	17-MAY-17	Gravel Packed:	N
Seal Depth:	0	Depth Drilled:	25
Depth to Bedrock:	0	Aquifer:	Not Reported
Casing Depth:	0	Casing Diameter:	3
Casing Reduction:	0	Perforation From (ft):	0
Perforation To (ft):	0	Perforation Interval:	1
Static Water Level:	0	Temperature:	0
Yield:	0	Drawdown:	0
Hours Pumped:	0	Test Method:	Not Reported
Quality of Construction Data:	Good	Quality of Lithologic Data:	Good
Remarks:	CASING PULLED	Addtl Remarks:	Not Reported
License #:	2512	Drilling Contractor:	NATIONAL EWP INC
Contractor Address:	500 MAIN STREET WOODLAND CA	95695	
Source Agency:	NV003	Well Drilling Begun:	17-MAY-17
Gravel Pack Top:	0	Gravel Pack Bottom:	0

GEOCHECK® - PHYSICAL SETTING SOURCE MAP FINDINGS

Map ID
Direction
Distance
Elevation

Database EDR ID Number

AI336
East
1/2 - 1 Mile
Lower

NV WELLS NV7000000126254

Log #:	128242	Application #:	Not Reported
Notice of Intent:	39629	Waiver #:	Not Reported
Site Type:	Existing	Work Type:	Plug or Abandonment
Work Remarks:	PLUGS UNKNOWN WELL LOG	Proposed Use:	Monitoring Well
Drill Method:	Other-see remarks	Current Owner:	ARCO VIRK ABHEYDEEPS
Parcel #:	032-022-40	Subdivision Name:	Not Reported
Completion Date:	17-MAY-17	Gravel Packed:	N
Seal Depth:	0	Depth Drilled:	49
Depth to Bedrock:	0	Aquifer:	Not Reported
Casing Depth:	0	Casing Diameter:	4
Casing Reduction:	0	Perforation From (ft):	0
Perforation To (ft):	0	Perforation Interval:	1
Static Water Level:	0	Temperature:	0
Yield:	0	Drawdown:	0
Hours Pumped:	0	Test Method:	Not Reported
Quality of Construction Data:	Good	Quality of Lithologic Data:	Good
Remarks:	CASING PULLED	Addtl Remarks:	Not Reported
License #:	2512	Drilling Contractor:	NATIONAL EWP INC
Contractor Address:	500 MAIN STREET WOODLAND CA		95695
Source Agency:	NV003	Well Drilling Begun:	17-MAY-17
Gravel Pack Top:	0	Gravel Pack Bottom:	0

AI337
East
1/2 - 1 Mile
Lower

NV WELLS NV7000000126251

Log #:	128239	Application #:	Not Reported
Notice of Intent:	39629	Waiver #:	Not Reported
Site Type:	Existing	Work Type:	Plug or Abandonment
Work Remarks:	PLUGS UNKNOWN WELL LOG	Proposed Use:	Monitoring Well
Drill Method:	Other-see remarks	Current Owner:	ARCO VIRK ABHEYDEEPS
Parcel #:	032-022-40	Subdivision Name:	Not Reported
Completion Date:	17-MAY-17	Gravel Packed:	N
Seal Depth:	0	Depth Drilled:	24
Depth to Bedrock:	0	Aquifer:	Not Reported
Casing Depth:	0	Casing Diameter:	3
Casing Reduction:	0	Perforation From (ft):	0
Perforation To (ft):	0	Perforation Interval:	1
Static Water Level:	0	Temperature:	0
Yield:	0	Drawdown:	0
Hours Pumped:	0	Test Method:	Not Reported
Quality of Construction Data:	Good	Quality of Lithologic Data:	Good
Remarks:	CASING PULLED	Addtl Remarks:	Not Reported
License #:	2512	Drilling Contractor:	NATIONAL EWP INC
Contractor Address:	500 MAIN STREET WOODLAND CA		95695
Source Agency:	NV003	Well Drilling Begun:	17-MAY-17
Gravel Pack Top:	0	Gravel Pack Bottom:	0

GEOCHECK® - PHYSICAL SETTING SOURCE MAP FINDINGS

Map ID
Direction
Distance
Elevation

Database EDR ID Number

338
WNW
1/2 - 1 Mile
Higher

NV WELLS NV7000000050362

Log #:	51992	Application #:	Not Reported
Notice of Intent:	31581	Waiver #:	MO963
Site Type:	Existing	Work Type:	Plug or Abandonment
Work Remarks:	Not Reported	Proposed Use:	Monitoring Well
Drill Method:	Bored or Augered	Current Owner:	UNIVERSITY OF NEVADA RENO
Parcel #:	Not Reported	Subdivision Name:	Not Reported
Completion Date:	25-JAN-96	Gravel Packed:	Not Reported
Seal Depth:	10	Depth Drilled:	0
Depth to Bedrock:	0	Aquifer:	Not Reported
Casing Depth:	30	Casing Diameter:	4
Casing Reduction:	0	Perforation From (ft):	10
Perforation To (ft):	30	Perforation Interval:	1
Static Water Level:	0	Temperature:	0
Yield:	0	Drawdown:	0
Hours Pumped:	0	Test Method:	Not Reported
Quality of Construction Data:	Good	Quality of Lithologic Data:	Good
Remarks:	Not Reported	Addtl Remarks:	Not Reported
License #:	1902	Drilling Contractor:	NEVADA DRILLING INC
Contractor Address:	P O BOX 21548 CARSON CITY NV 89721		
Source Agency:	NV003	Well Drilling Begun:	25-JAN-96
Gravel Pack Top:	0	Gravel Pack Bottom:	0

AI339
East
1/2 - 1 Mile
Lower

NV WELLS NV7000000126255

Log #:	128243	Application #:	Not Reported
Notice of Intent:	39629	Waiver #:	Not Reported
Site Type:	Existing	Work Type:	Plug or Abandonment
Work Remarks:	PLUGS UNKNOWN WELL LOG	Proposed Use:	Monitoring Well
Drill Method:	Other-see remarks	Current Owner:	ARCO VIRK ABHEYDEEPS
Parcel #:	032-022-40	Subdivision Name:	Not Reported
Completion Date:	17-MAY-17	Gravel Packed:	N
Seal Depth:	0	Depth Drilled:	50
Depth to Bedrock:	0	Aquifer:	Not Reported
Casing Depth:	0	Casing Diameter:	4
Casing Reduction:	0	Perforation From (ft):	0
Perforation To (ft):	0	Perforation Interval:	1
Static Water Level:	0	Temperature:	0
Yield:	0	Drawdown:	0
Hours Pumped:	0	Test Method:	Not Reported
Quality of Construction Data:	Good	Quality of Lithologic Data:	Good
Remarks:	CASING PULLED	Addtl Remarks:	Not Reported
License #:	2512	Drilling Contractor:	NATIONAL EWP INC
Contractor Address:	500 MAIN STREET WOODLAND CA 95695		
Source Agency:	NV003	Well Drilling Begun:	17-MAY-17
Gravel Pack Top:	0	Gravel Pack Bottom:	0

GEOCHECK® - PHYSICAL SETTING SOURCE MAP FINDINGS

Map ID
Direction
Distance
Elevation

Database EDR ID Number

AJ340
SSE
1/2 - 1 Mile
Lower

NV WELLS NV7000000069325

Log #:	71101	Application #:	Not Reported
Notice of Intent:	34211	Waiver #:	Not Reported
Site Type:	New	Work Type:	New
Work Remarks:	Not Reported	Proposed Use:	Monitoring Well
Drill Method:	Air Rotary	Current Owner:	ARCO PETROLEUM PRODUCTS CO
Parcel #:	013-081-29	Subdivision Name:	Not Reported
Completion Date:	11-MAR-98	Gravel Packed:	Y
Seal Depth:	20	Depth Drilled:	54
Depth to Bedrock:	0	Aquifer:	Not Reported
Casing Depth:	53	Casing Diameter:	4
Casing Reduction:	0	Perforation From (ft):	23
Perforation To (ft):	53	Perforation Interval:	1
Static Water Level:	39	Temperature:	0
Yield:	0	Drawdown:	0
Hours Pumped:	0	Test Method:	Not Reported
Quality of Construction Data:	Good	Quality of Lithologic Data:	Good
Remarks:	Not Reported	Addtl Remarks:	Not Reported
License #:	1954	Drilling Contractor:	WEST HAZMAT DRILLING CORP
Contractor Address:	12201 E ARAPAHOE RD C-10 ENGLEWOOD CO 8011		
Source Agency:	NV003	Well Drilling Begun:	10-MAR-98
Gravel Pack Top:	20	Gravel Pack Bottom:	53

AJ341
SSE
1/2 - 1 Mile
Lower

NV WELLS NV7000000069323

Log #:	71099	Application #:	Not Reported
Notice of Intent:	34211	Waiver #:	Not Reported
Site Type:	New	Work Type:	New
Work Remarks:	Not Reported	Proposed Use:	Monitoring Well
Drill Method:	Air Rotary	Current Owner:	ARCO PETROLEUM PRODUCTS CO
Parcel #:	013-081-29	Subdivision Name:	Not Reported
Completion Date:	10-MAR-98	Gravel Packed:	Y
Seal Depth:	20	Depth Drilled:	54
Depth to Bedrock:	0	Aquifer:	Not Reported
Casing Depth:	53	Casing Diameter:	4
Casing Reduction:	0	Perforation From (ft):	23
Perforation To (ft):	53	Perforation Interval:	1
Static Water Level:	39	Temperature:	0
Yield:	0	Drawdown:	0
Hours Pumped:	0	Test Method:	Not Reported
Quality of Construction Data:	Good	Quality of Lithologic Data:	Good
Remarks:	Not Reported	Addtl Remarks:	Not Reported
License #:	1954	Drilling Contractor:	WEST HAZMAT DRILLING CORP
Contractor Address:	12201 E ARAPAHOE RD C-10 ENGLEWOOD CO 8011		
Source Agency:	NV003	Well Drilling Begun:	10-MAR-98
Gravel Pack Top:	20	Gravel Pack Bottom:	53

GEOCHECK® - PHYSICAL SETTING SOURCE MAP FINDINGS

Map ID
Direction
Distance
Elevation

Database EDR ID Number

AJ342
SSE
1/2 - 1 Mile
Lower

NV WELLS NV7000000069319

Log #:	71095	Application #:	Not Reported
Notice of Intent:	34211	Waiver #:	Not Reported
Site Type:	New	Work Type:	New
Work Remarks:	Not Reported	Proposed Use:	Monitoring Well
Drill Method:	Air Rotary	Current Owner:	ARCO PETROLEUM PRODUCTS CO
Parcel #:	013-081-29	Subdivision Name:	Not Reported
Completion Date:	10-MAR-98	Gravel Packed:	Y
Seal Depth:	20	Depth Drilled:	54
Depth to Bedrock:	0	Aquifer:	Not Reported
Casing Depth:	54	Casing Diameter:	4
Casing Reduction:	0	Perforation From (ft):	25
Perforation To (ft):	54	Perforation Interval:	1
Static Water Level:	39	Temperature:	0
Yield:	0	Drawdown:	0
Hours Pumped:	0	Test Method:	Not Reported
Quality of Construction Data:	Good	Quality of Lithologic Data:	Good
Remarks:	Not Reported	Addtl Remarks:	Not Reported
License #:	1954	Drilling Contractor:	WEST HAZMAT DRILLING CORP
Contractor Address:	12201 E ARAPAHOE RD C-10 ENGLEWOOD CO 8011		
Source Agency:	NV003	Well Drilling Begun:	09-MAR-98
Gravel Pack Top:	20	Gravel Pack Bottom:	54

AJ343
SSE
1/2 - 1 Mile
Lower

NV WELLS NV7000000070427

Log #:	72204	Application #:	Not Reported
Notice of Intent:	34215	Waiver #:	Not Reported
Site Type:	New	Work Type:	New
Work Remarks:	Not Reported	Proposed Use:	Monitoring Well
Drill Method:	Hydraulic Rotary-Mud	Current Owner:	ARCO PETROLEUM PRODUCTS CO
Parcel #:	013-081-29	Subdivision Name:	Not Reported
Completion Date:	05-JUN-98	Gravel Packed:	Y
Seal Depth:	25	Depth Drilled:	53
Depth to Bedrock:	0	Aquifer:	Not Reported
Casing Depth:	53	Casing Diameter:	4
Casing Reduction:	0	Perforation From (ft):	28
Perforation To (ft):	53	Perforation Interval:	1
Static Water Level:	38	Temperature:	0
Yield:	0	Drawdown:	0
Hours Pumped:	0	Test Method:	Not Reported
Quality of Construction Data:	Good	Quality of Lithologic Data:	Good
Remarks:	Not Reported	Addtl Remarks:	Not Reported
License #:	1954	Drilling Contractor:	WEST HAZMAT DRILLING CORP
Contractor Address:	12201 E ARAPAHOE RD C-10 ENGLEWOOD CO 8011		
Source Agency:	NV003	Well Drilling Begun:	05-JUN-98
Gravel Pack Top:	25	Gravel Pack Bottom:	53

GEOCHECK® - PHYSICAL SETTING SOURCE MAP FINDINGS

Map ID
Direction
Distance
Elevation

Database EDR ID Number

AJ344
SSE
1/2 - 1 Mile
Lower

NV WELLS NV7000000070426

Log #:	72203	Application #:	Not Reported
Notice of Intent:	34215	Waiver #:	Not Reported
Site Type:	New	Work Type:	New
Work Remarks:	Not Reported	Proposed Use:	Monitoring Well
Drill Method:	Hydraulic Rotary-Mud	Current Owner:	ARCO PETROLEUM PRODUCTS CO
Parcel #:	013-081-29	Subdivision Name:	Not Reported
Completion Date:	06-JUN-98	Gravel Packed:	Y
Seal Depth:	19	Depth Drilled:	47
Depth to Bedrock:	0	Aquifer:	Not Reported
Casing Depth:	47	Casing Diameter:	4
Casing Reduction:	0	Perforation From (ft):	22
Perforation To (ft):	47	Perforation Interval:	1
Static Water Level:	35	Temperature:	0
Yield:	0	Drawdown:	0
Hours Pumped:	0	Test Method:	Not Reported
Quality of Construction Data:	Good	Quality of Lithologic Data:	Good
Remarks:	Not Reported	Addtl Remarks:	Not Reported
License #:	1954	Drilling Contractor:	WEST HAZMAT DRILLING CORP
Contractor Address:	12201 E ARAPAHOE RD C-10 ENGLEWOOD CO 8011		
Source Agency:	NV003	Well Drilling Begun:	06-JUN-98
Gravel Pack Top:	19	Gravel Pack Bottom:	47

AJ345
SSE
1/2 - 1 Mile
Lower

NV WELLS NV7000000069326

Log #:	71102	Application #:	Not Reported
Notice of Intent:	34211	Waiver #:	Not Reported
Site Type:	New	Work Type:	New
Work Remarks:	Not Reported	Proposed Use:	Monitoring Well
Drill Method:	Air Rotary	Current Owner:	ARCO PETROLEUM PRODUCTS CO
Parcel #:	013-081-29	Subdivision Name:	Not Reported
Completion Date:	27-FEB-98	Gravel Packed:	Y
Seal Depth:	20	Depth Drilled:	54
Depth to Bedrock:	0	Aquifer:	Not Reported
Casing Depth:	53	Casing Diameter:	4
Casing Reduction:	0	Perforation From (ft):	23
Perforation To (ft):	53	Perforation Interval:	1
Static Water Level:	39	Temperature:	0
Yield:	0	Drawdown:	0
Hours Pumped:	0	Test Method:	Not Reported
Quality of Construction Data:	Good	Quality of Lithologic Data:	Good
Remarks:	Not Reported	Addtl Remarks:	Not Reported
License #:	1954	Drilling Contractor:	WEST HAZMAT DRILLING CORP
Contractor Address:	12201 E ARAPAHOE RD C-10 ENGLEWOOD CO 8011		
Source Agency:	NV003	Well Drilling Begun:	26-FEB-98
Gravel Pack Top:	20	Gravel Pack Bottom:	53

GEOCHECK® - PHYSICAL SETTING SOURCE MAP FINDINGS

Map ID
Direction
Distance
Elevation

Database EDR ID Number

AJ346
SSE
1/2 - 1 Mile
Lower

NV WELLS NV7000000038698

Log #:	40267	Application #:	Not Reported
Notice of Intent:	19639	Waiver #:	Not Reported
Site Type:	New	Work Type:	New
Work Remarks:	Not Reported	Proposed Use:	Monitoring Well
Drill Method:	Air Rotary	Current Owner:	MODEL DAIRY
Parcel #:	Not Reported	Subdivision Name:	Not Reported
Completion Date:	06-MAR-92	Gravel Packed:	Y
Seal Depth:	3	Depth Drilled:	85
Depth to Bedrock:	0	Aquifer:	Not Reported
Casing Depth:	75	Casing Diameter:	4
Casing Reduction:	0	Perforation From (ft):	60
Perforation To (ft):	75	Perforation Interval:	1
Static Water Level:	65	Temperature:	68
Yield:	0	Drawdown:	0
Hours Pumped:	0	Test Method:	Not Reported
Quality of Construction Data:	Fair	Quality of Lithologic Data:	Fair
Remarks:	WAIVER NO=MO492	Addtl Remarks:	PROP USE=MONITOR
License #:	908	Drilling Contractor:	WAYNE DRILLING INC
Contractor Address:	P O BOX 12370 RENO NV 89510		
Source Agency:	NV003	Well Drilling Begun:	Not Reported
Gravel Pack Top:	0	Gravel Pack Bottom:	0

AJ347
SSE
1/2 - 1 Mile
Lower

NV WELLS NV7000000037087

Log #:	38654	Application #:	Not Reported
Notice of Intent:	14195	Waiver #:	Not Reported
Site Type:	New	Work Type:	New
Work Remarks:	Not Reported	Proposed Use:	Monitoring Well
Drill Method:	Air Rotary	Current Owner:	LEE BROS LEASING
Parcel #:	012-201-16	Subdivision Name:	Not Reported
Completion Date:	11-FEB-92	Gravel Packed:	Y
Seal Depth:	4	Depth Drilled:	30
Depth to Bedrock:	0	Aquifer:	Not Reported
Casing Depth:	30	Casing Diameter:	2
Casing Reduction:	0	Perforation From (ft):	5
Perforation To (ft):	30	Perforation Interval:	1
Static Water Level:	0	Temperature:	0
Yield:	0	Drawdown:	0
Hours Pumped:	0	Test Method:	Not Reported
Quality of Construction Data:	Fair	Quality of Lithologic Data:	Fair
Remarks:	PROP USE=MONITOR/VAPOR EXTRACTION		
Addtl Remarks:	WAIVER NO=MO489	License #:	1028
Drilling Contractor:	HARLAN D ANDRESEN	Contractor Address:	1635 BELFORD RD RENO NV 89509
Source Agency:	NV003	Well Drilling Begun:	Not Reported
Gravel Pack Top:	0	Gravel Pack Bottom:	0

GEOCHECK® - PHYSICAL SETTING SOURCE MAP FINDINGS

Map ID
Direction
Distance
Elevation

Database EDR ID Number

AJ348
SSE
1/2 - 1 Mile
Lower

NV WELLS NV7000000010500

Log #:	11518	Application #:	26193
Notice of Intent:	0	Waiver #:	Not Reported
Site Type:	New	Work Type:	New
Work Remarks:	Not Reported	Proposed Use:	Unused
Drill Method:	Hydraulic Rotary-Mud	Current Owner:	S P P C
Parcel #:	Not Reported	Subdivision Name:	Not Reported
Completion Date:	03-MAY-71	Gravel Packed:	Not Reported
Seal Depth:	0	Depth Drilled:	618
Depth to Bedrock:	0	Aquifer:	Not Reported
Casing Depth:	498	Casing Diameter:	24
Casing Reduction:	2	Perforation From (ft):	233
Perforation To (ft):	498	Perforation Interval:	1
Static Water Level:	60	Temperature:	60
Yield:	0	Drawdown:	0
Hours Pumped:	0	Test Method:	Not Reported
Quality of Construction Data:	Good	Quality of Lithologic Data:	Good
Remarks:	Not Reported	Addtl Remarks:	Not Reported
License #:	557	Drilling Contractor:	LAYNE TEXAS CO
Contractor Address:	HOUSTON, TEXAS	Source Agency:	NV003
Well Drilling Begun:	06-FEB-71	Gravel Pack Top:	0
Gravel Pack Bottom:	0		

AJ349
SSE
1/2 - 1 Mile
Lower

NV WELLS NV7000000069309

Log #:	71085	Application #:	Not Reported
Notice of Intent:	34211	Waiver #:	Not Reported
Site Type:	New	Work Type:	New
Work Remarks:	Not Reported	Proposed Use:	Monitoring Well
Drill Method:	Air Rotary	Current Owner:	ARCO PETROLEUM PRODUCTS CO
Parcel #:	013-081-29	Subdivision Name:	Not Reported
Completion Date:	04-MAR-98	Gravel Packed:	Y
Seal Depth:	20	Depth Drilled:	54
Depth to Bedrock:	0	Aquifer:	Not Reported
Casing Depth:	54	Casing Diameter:	4
Casing Reduction:	0	Perforation From (ft):	25
Perforation To (ft):	54	Perforation Interval:	1
Static Water Level:	39	Temperature:	0
Yield:	0	Drawdown:	0
Hours Pumped:	0	Test Method:	Not Reported
Quality of Construction Data:	Good	Quality of Lithologic Data:	Good
Remarks:	Not Reported	Addtl Remarks:	Not Reported
License #:	1954	Drilling Contractor:	WEST HAZMAT DRILLING CORP
Contractor Address:	12201 E ARAPAHOE RD C-10 ENGLEWOOD CO 8011	Well Drilling Begun:	04-MAR-98
Source Agency:	NV003	Gravel Pack Bottom:	54
Gravel Pack Top:	20		

GEOCHECK® - PHYSICAL SETTING SOURCE MAP FINDINGS

Map ID
Direction
Distance
Elevation

Database EDR ID Number

AJ350
SSE
1/2 - 1 Mile
Lower

NV WELLS NV7000000069305

Log #:	71081	Application #:	Not Reported
Notice of Intent:	34211	Waiver #:	Not Reported
Site Type:	New	Work Type:	New
Work Remarks:	Not Reported	Proposed Use:	Monitoring Well
Drill Method:	Air Rotary	Current Owner:	ARCO PETROLEUM PRODUCTS CO
Parcel #:	013-081-29	Subdivision Name:	Not Reported
Completion Date:	04-MAR-98	Gravel Packed:	Y
Seal Depth:	20	Depth Drilled:	54
Depth to Bedrock:	0	Aquifer:	Not Reported
Casing Depth:	54	Casing Diameter:	4
Casing Reduction:	0	Perforation From (ft):	23
Perforation To (ft):	54	Perforation Interval:	1
Static Water Level:	39	Temperature:	0
Yield:	0	Drawdown:	0
Hours Pumped:	0	Test Method:	Not Reported
Quality of Construction Data:	Good	Quality of Lithologic Data:	Good
Remarks:	Not Reported	Addtl Remarks:	Not Reported
License #:	1954	Drilling Contractor:	WEST HAZMAT DRILLING CORP
Contractor Address:	12201 E ARAPAHOE RD C-10 ENGLEWOOD CO 8011	Well Drilling Begun:	03-MAR-98
Source Agency:	NV003	Gravel Pack Bottom:	54
Gravel Pack Top:	20		

AJ351
SSE
1/2 - 1 Mile
Lower

NV WELLS NV7000000040183

Log #:	41760	Application #:	Not Reported
Notice of Intent:	21211	Waiver #:	Not Reported
Site Type:	Existing	Work Type:	Plug or Abandonment
Work Remarks:	Not Reported	Proposed Use:	Monitoring Well
Drill Method:	Air Rotary	Current Owner:	LEE BROS LEASING
Parcel #:	Not Reported	Subdivision Name:	Not Reported
Completion Date:	19-MAR-93	Gravel Packed:	Y
Seal Depth:	4	Depth Drilled:	30
Depth to Bedrock:	0	Aquifer:	Not Reported
Casing Depth:	30	Casing Diameter:	2
Casing Reduction:	0	Perforation From (ft):	5
Perforation To (ft):	30	Perforation Interval:	1
Static Water Level:	0	Temperature:	0
Yield:	0	Drawdown:	0
Hours Pumped:	0	Test Method:	Not Reported
Quality of Construction Data:	Fair	Quality of Lithologic Data:	Fair
Remarks:	PROP USE=MONITOR	Addtl Remarks:	WAIVER NO=MO489
License #:	1028	Drilling Contractor:	ANDRESEN DRILLING
Contractor Address:	1635 BELFORD RD RENO NV	Source Agency:	NV003
Well Drilling Begun:	Not Reported	Gravel Pack Top:	0
Gravel Pack Bottom:	0		

GEOCHECK® - PHYSICAL SETTING SOURCE MAP FINDINGS

Map ID
Direction
Distance
Elevation

Database EDR ID Number

AJ352
SSE
1/2 - 1 Mile
Lower

NV WELLS NV7000000086925

Log #:	88784	Application #:	Not Reported
Notice of Intent:	48813	Waiver #:	Not Reported
Site Type:	New	Work Type:	New
Work Remarks:	Not Reported	Proposed Use:	Monitoring Well
Drill Method:	Driven	Current Owner:	WASHOE COUNTY
Parcel #:	Not Reported	Subdivision Name:	Not Reported
Completion Date:	07-MAR-03	Gravel Packed:	Y
Seal Depth:	31	Depth Drilled:	60
Depth to Bedrock:	0	Aquifer:	Not Reported
Casing Depth:	60	Casing Diameter:	2
Casing Reduction:	0	Perforation From (ft):	35
Perforation To (ft):	60	Perforation Interval:	1
Static Water Level:	45	Temperature:	0
Yield:	0	Drawdown:	0
Hours Pumped:	0	Test Method:	Not Reported
Quality of Construction Data:	Good	Quality of Lithologic Data:	Good
Remarks:	WL030040	Addtl Remarks:	Not Reported
License #:	1677	Drilling Contractor:	PROSONIC CORPORATION
Contractor Address:	27819 STATE ROUTE 7 MARIETTA, OH 45750		
Source Agency:	NV003	Well Drilling Begun:	07-MAR-03
Gravel Pack Top:	33	Gravel Pack Bottom:	60

AJ353
SSE
1/2 - 1 Mile
Lower

NV WELLS NV7000000082029

Log #:	83866	Application #:	Not Reported
Notice of Intent:	42095	Waiver #:	Not Reported
Site Type:	New	Work Type:	New
Work Remarks:	DRILLING METHOD=SONIC	Proposed Use:	Monitoring Well
Drill Method:	Other-see remarks	Current Owner:	WASHOE COUNTY
Parcel #:	Not Reported	Subdivision Name:	Not Reported
Completion Date:	27-APR-01	Gravel Packed:	Y
Seal Depth:	318	Depth Drilled:	350
Depth to Bedrock:	0	Aquifer:	Not Reported
Casing Depth:	350	Casing Diameter:	2
Casing Reduction:	0	Perforation From (ft):	327
Perforation To (ft):	347	Perforation Interval:	1
Static Water Level:	53	Temperature:	0
Yield:	0	Drawdown:	0
Hours Pumped:	0	Test Method:	Not Reported
Quality of Construction Data:	Good	Quality of Lithologic Data:	Good
Remarks:	Not Reported	Addtl Remarks:	Not Reported
License #:	2148	Drilling Contractor:	LANG EXPLORATORY DRILLING
Contractor Address:	32 STOKES DR DAYTON NV 89403		
Source Agency:	NV003	Well Drilling Begun:	23-APR-01
Gravel Pack Top:	318	Gravel Pack Bottom:	347

GEOCHECK® - PHYSICAL SETTING SOURCE MAP FINDINGS

Map ID
Direction
Distance
Elevation

Database EDR ID Number

AJ354
SSE
1/2 - 1 Mile
Lower

NV WELLS NV7000000081969

Log #:	83806	Application #:	Not Reported
Notice of Intent:	42098	Waiver #:	Not Reported
Site Type:	New	Work Type:	New
Work Remarks:	DRILLING METHOD=SONIC	Proposed Use:	Monitoring Well
Drill Method:	Other-see remarks	Current Owner:	WASHOE COUNTY
Parcel #:	Not Reported	Subdivision Name:	Not Reported
Completion Date:	23-MAR-01	Gravel Packed:	Y
Seal Depth:	27	Depth Drilled:	56
Depth to Bedrock:	0	Aquifer:	Not Reported
Casing Depth:	56	Casing Diameter:	2
Casing Reduction:	0	Perforation From (ft):	35
Perforation To (ft):	55	Perforation Interval:	1
Static Water Level:	39	Temperature:	0
Yield:	0	Drawdown:	0
Hours Pumped:	0	Test Method:	Not Reported
Quality of Construction Data:	Good	Quality of Lithologic Data:	Good
Remarks:	Not Reported	Addtl Remarks:	Not Reported
License #:	2168	Drilling Contractor:	LANG EXPLORATORY DRILLING
Contractor Address:	P O BOX 1000 DAYTON NV 89403	Well Drilling Begun:	23-MAR-01
Source Agency:	NV003	Gravel Pack Bottom:	56
Gravel Pack Top:	30		

AJ355
SSE
1/2 - 1 Mile
Lower

NV WELLS NV7000000086944

Log #:	88803	Application #:	Not Reported
Notice of Intent:	48815	Waiver #:	Not Reported
Site Type:	New	Work Type:	New
Work Remarks:	Not Reported	Proposed Use:	Monitoring Well
Drill Method:	Driven	Current Owner:	WASHOE COUNTY
Parcel #:	Not Reported	Subdivision Name:	Not Reported
Completion Date:	28-MAR-03	Gravel Packed:	Y
Seal Depth:	38	Depth Drilled:	70
Depth to Bedrock:	0	Aquifer:	Not Reported
Casing Depth:	70	Casing Diameter:	2
Casing Reduction:	0	Perforation From (ft):	40
Perforation To (ft):	70	Perforation Interval:	1
Static Water Level:	0	Temperature:	0
Yield:	0	Drawdown:	0
Hours Pumped:	0	Test Method:	Not Reported
Quality of Construction Data:	Good	Quality of Lithologic Data:	Good
Remarks:	Not Reported	Addtl Remarks:	Not Reported
License #:	1677	Drilling Contractor:	PROSONIC CORPORATION
Contractor Address:	27819 STATE ROUTE 7 MARIETTA, OH 45750	Well Drilling Begun:	27-MAR-03
Source Agency:	NV003	Gravel Pack Bottom:	70
Gravel Pack Top:	38		

GEOCHECK® - PHYSICAL SETTING SOURCE MAP FINDINGS

Map ID
Direction
Distance
Elevation

Database EDR ID Number

AJ356
SSE
1/2 - 1 Mile
Lower

NV WELLS NV7000000086943

Log #:	88802	Application #:	Not Reported
Notice of Intent:	48823	Waiver #:	Not Reported
Site Type:	New	Work Type:	New
Work Remarks:	Not Reported	Proposed Use:	Monitoring Well
Drill Method:	Driven	Current Owner:	WASHOE COUNTY
Parcel #:	Not Reported	Subdivision Name:	Not Reported
Completion Date:	26-MAR-03	Gravel Packed:	Y
Seal Depth:	34	Depth Drilled:	56
Depth to Bedrock:	0	Aquifer:	Not Reported
Casing Depth:	56	Casing Diameter:	2
Casing Reduction:	0	Perforation From (ft):	36
Perforation To (ft):	56	Perforation Interval:	1
Static Water Level:	40	Temperature:	0
Yield:	0	Drawdown:	0
Hours Pumped:	0	Test Method:	Not Reported
Quality of Construction Data:	Good	Quality of Lithologic Data:	Good
Remarks:	Not Reported	Addtl Remarks:	Not Reported
License #:	1677	Drilling Contractor:	PROSONIC CORPORATION
Contractor Address:	27819 STATE ROUTE 7 MARIETTA, OH 45750		
Source Agency:	NV003	Well Drilling Begun:	22-MAR-03
Gravel Pack Top:	34	Gravel Pack Bottom:	56

AJ357
SSE
1/2 - 1 Mile
Lower

NV WELLS NV7000000086926

Log #:	88785	Application #:	Not Reported
Notice of Intent:	48814	Waiver #:	Not Reported
Site Type:	New	Work Type:	New
Work Remarks:	Not Reported	Proposed Use:	Monitoring Well
Drill Method:	Driven	Current Owner:	WASHOE COUNTY
Parcel #:	Not Reported	Subdivision Name:	Not Reported
Completion Date:	08-MAR-03	Gravel Packed:	Y
Seal Depth:	38	Depth Drilled:	70
Depth to Bedrock:	0	Aquifer:	Not Reported
Casing Depth:	70	Casing Diameter:	2
Casing Reduction:	0	Perforation From (ft):	40
Perforation To (ft):	70	Perforation Interval:	1
Static Water Level:	50	Temperature:	0
Yield:	0	Drawdown:	0
Hours Pumped:	0	Test Method:	Not Reported
Quality of Construction Data:	Good	Quality of Lithologic Data:	Good
Remarks:	WL030040	Addtl Remarks:	Not Reported
License #:	1677	Drilling Contractor:	PROSONIC CORPORATION
Contractor Address:	27819 STATE ROUTE 7 MARIETTA, OH 45750		
Source Agency:	NV003	Well Drilling Begun:	07-MAR-03
Gravel Pack Top:	38	Gravel Pack Bottom:	70

GEOCHECK® - PHYSICAL SETTING SOURCE MAP FINDINGS

Map ID
Direction
Distance
Elevation

Database EDR ID Number

AJ358
SSE
1/2 - 1 Mile
Lower

NV WELLS NV7000000070431

Log #:	72208	Application #:	Not Reported
Notice of Intent:	34215	Waiver #:	Not Reported
Site Type:	New	Work Type:	New
Work Remarks:	Not Reported	Proposed Use:	Monitoring Well
Drill Method:	Air Rotary	Current Owner:	ARCO PETROLEUM PRODUCTS CO
Parcel #:	Not Reported	Subdivision Name:	Not Reported
Completion Date:	23-JUN-98	Gravel Packed:	Y
Seal Depth:	25	Depth Drilled:	54
Depth to Bedrock:	0	Aquifer:	Not Reported
Casing Depth:	53	Casing Diameter:	4
Casing Reduction:	0	Perforation From (ft):	25
Perforation To (ft):	53	Perforation Interval:	1
Static Water Level:	38	Temperature:	0
Yield:	0	Drawdown:	0
Hours Pumped:	0	Test Method:	Not Reported
Quality of Construction Data:	Good	Quality of Lithologic Data:	Good
Remarks:	Not Reported	Addtl Remarks:	Not Reported
License #:	1954	Drilling Contractor:	WEST HAZMAT DRILLING CORP
Contractor Address:	12201 E ARAPAHOE RD C-10 ENGLEWOOD CO 8011		
Source Agency:	NV003	Well Drilling Begun:	22-JUN-98
Gravel Pack Top:	25	Gravel Pack Bottom:	54

AJ359
SSE
1/2 - 1 Mile
Lower

NV WELLS NV7000000070430

Log #:	72207	Application #:	Not Reported
Notice of Intent:	34215	Waiver #:	Not Reported
Site Type:	New	Work Type:	New
Work Remarks:	Not Reported	Proposed Use:	Monitoring Well
Drill Method:	Air Rotary	Current Owner:	ARCO PETROLEUM PRODUCTS CO
Parcel #:	Not Reported	Subdivision Name:	Not Reported
Completion Date:	24-JUN-98	Gravel Packed:	Y
Seal Depth:	25	Depth Drilled:	54
Depth to Bedrock:	0	Aquifer:	Not Reported
Casing Depth:	53	Casing Diameter:	4
Casing Reduction:	0	Perforation From (ft):	28
Perforation To (ft):	53	Perforation Interval:	1
Static Water Level:	38	Temperature:	0
Yield:	0	Drawdown:	0
Hours Pumped:	0	Test Method:	Not Reported
Quality of Construction Data:	Good	Quality of Lithologic Data:	Good
Remarks:	Not Reported	Addtl Remarks:	Not Reported
License #:	1954	Drilling Contractor:	WEST HAZMAT DRILLING CORP
Contractor Address:	12201 E ARAPAHOE RD C-10 ENGLEWOOD CO 8011		
Source Agency:	NV003	Well Drilling Begun:	23-JUN-98
Gravel Pack Top:	25	Gravel Pack Bottom:	54

GEOCHECK® - PHYSICAL SETTING SOURCE MAP FINDINGS

Map ID
Direction
Distance
Elevation

Database EDR ID Number

AJ360
SSE
1/2 - 1 Mile
Lower

NV WELLS NV7000000070428

Log #:	72205	Application #:	Not Reported
Notice of Intent:	34215	Waiver #:	Not Reported
Site Type:	New	Work Type:	New
Work Remarks:	Not Reported	Proposed Use:	Monitoring Well
Drill Method:	Hydraulic Rotary-Mud	Current Owner:	ARCO PETROLEUM PRODUCTS CO
Parcel #:	013-081-29	Subdivision Name:	Not Reported
Completion Date:	04-JUN-98	Gravel Packed:	Y
Seal Depth:	50	Depth Drilled:	59
Depth to Bedrock:	0	Aquifer:	Not Reported
Casing Depth:	58	Casing Diameter:	2
Casing Reduction:	0	Perforation From (ft):	55
Perforation To (ft):	58	Perforation Interval:	1
Static Water Level:	37	Temperature:	0
Yield:	0	Drawdown:	0
Hours Pumped:	0	Test Method:	Not Reported
Quality of Construction Data:	Good	Quality of Lithologic Data:	Good
Remarks:	Not Reported	Addtl Remarks:	Not Reported
License #:	1954	Drilling Contractor:	WEST HAZMAT DRILLING CORP
Contractor Address:	12201 E ARAPAHOE RD C-10 ENGLEWOOD CO 8011		
Source Agency:	NV003	Well Drilling Begun:	04-JUN-98
Gravel Pack Top:	50	Gravel Pack Bottom:	58

AJ361
SSE
1/2 - 1 Mile
Lower

NV WELLS NV7000000070506

Log #:	72283	Application #:	Not Reported
Notice of Intent:	34213	Waiver #:	Not Reported
Site Type:	New	Work Type:	New
Work Remarks:	Not Reported	Proposed Use:	Monitoring Well
Drill Method:	Hydraulic Rotary-Mud	Current Owner:	ARCO PETROLEUM PRODUCTS CO
Parcel #:	13-081-18	Subdivision Name:	Not Reported
Completion Date:	07-APR-98	Gravel Packed:	Y
Seal Depth:	23	Depth Drilled:	52
Depth to Bedrock:	0	Aquifer:	Not Reported
Casing Depth:	50	Casing Diameter:	4
Casing Reduction:	0	Perforation From (ft):	25
Perforation To (ft):	50	Perforation Interval:	1
Static Water Level:	35	Temperature:	0
Yield:	0	Drawdown:	0
Hours Pumped:	0	Test Method:	Not Reported
Quality of Construction Data:	Good	Quality of Lithologic Data:	Good
Remarks:	Not Reported	Addtl Remarks:	Not Reported
License #:	1954	Drilling Contractor:	WEST HAZMAT DRILLING CORP
Contractor Address:	12201 E ARAPAHOE RD C-10 ENGLEWOOD CO 8011		
Source Agency:	NV003	Well Drilling Begun:	07-APR-98
Gravel Pack Top:	23	Gravel Pack Bottom:	52

GEOCHECK® - PHYSICAL SETTING SOURCE MAP FINDINGS

Map ID
Direction
Distance
Elevation

Database EDR ID Number

AJ362
SSE
1/2 - 1 Mile
Lower

NV WELLS NV7000000070504

Log #:	72281	Application #:	Not Reported
Notice of Intent:	34213	Waiver #:	Not Reported
Site Type:	New	Work Type:	New
Work Remarks:	Not Reported	Proposed Use:	Monitoring Well
Drill Method:	Hydraulic Rotary-Mud	Current Owner:	ARCO PETROLEUM PRODUCTS CO
Parcel #:	13-081-18	Subdivision Name:	Not Reported
Completion Date:	08-APR-98	Gravel Packed:	Y
Seal Depth:	25	Depth Drilled:	54
Depth to Bedrock:	0	Aquifer:	Not Reported
Casing Depth:	53	Casing Diameter:	4
Casing Reduction:	0	Perforation From (ft):	28
Perforation To (ft):	53	Perforation Interval:	1
Static Water Level:	36	Temperature:	0
Yield:	0	Drawdown:	0
Hours Pumped:	0	Test Method:	Not Reported
Quality of Construction Data:	Good	Quality of Lithologic Data:	Good
Remarks:	Not Reported	Addtl Remarks:	Not Reported
License #:	1954	Drilling Contractor:	WEST HAZMAT DRILLING CORP
Contractor Address:	12201 E ARAPAHOE RD C-10 ENGLEWOOD CO 8011		
Source Agency:	NV003	Well Drilling Begun:	08-APR-98
Gravel Pack Top:	25	Gravel Pack Bottom:	54

AJ363
SSE
1/2 - 1 Mile
Lower

NV WELLS NV7000000070503

Log #:	72280	Application #:	Not Reported
Notice of Intent:	34213	Waiver #:	Not Reported
Site Type:	New	Work Type:	New
Work Remarks:	Not Reported	Proposed Use:	Monitoring Well
Drill Method:	Hydraulic Rotary-Mud	Current Owner:	ARCO PETROLEUM PRODUCTS CO
Parcel #:	13-081-18	Subdivision Name:	Not Reported
Completion Date:	06-APR-98	Gravel Packed:	Y
Seal Depth:	25	Depth Drilled:	54
Depth to Bedrock:	0	Aquifer:	Not Reported
Casing Depth:	53	Casing Diameter:	4
Casing Reduction:	0	Perforation From (ft):	28
Perforation To (ft):	53	Perforation Interval:	1
Static Water Level:	37	Temperature:	0
Yield:	0	Drawdown:	0
Hours Pumped:	0	Test Method:	Not Reported
Quality of Construction Data:	Good	Quality of Lithologic Data:	Good
Remarks:	Not Reported	Addtl Remarks:	Not Reported
License #:	1954	Drilling Contractor:	WEST HAZMAT DRILLING CORP
Contractor Address:	12201 E ARAPAHOE RD C-10 ENGLEWOOD CO 8011		
Source Agency:	NV003	Well Drilling Begun:	06-APR-98
Gravel Pack Top:	25	Gravel Pack Bottom:	54

GEOCHECK® - PHYSICAL SETTING SOURCE MAP FINDINGS

Map ID
Direction
Distance
Elevation

Database EDR ID Number

AJ364
SSE
1/2 - 1 Mile
Lower

NV WELLS NV7000000116436

Log #:	118413	Application #:	Not Reported
Notice of Intent:	69322	Waiver #:	Not Reported
Site Type:	New	Work Type:	New
Work Remarks:	CTMRD WORK TYPE SONIC	Proposed Use:	Monitoring Well
Drill Method:	Other-see remarks	Current Owner:	WASHOE COUNTY
Parcel #:	Not Reported	Subdivision Name:	Not Reported
Completion Date:	09-SEP-13	Gravel Packed:	Y
Seal Depth:	3	Depth Drilled:	5
Depth to Bedrock:	0	Aquifer:	Not Reported
Casing Depth:	5	Casing Diameter:	2
Casing Reduction:	0	Perforation From (ft):	4
Perforation To (ft):	5	Perforation Interval:	1
Static Water Level:	0	Temperature:	0
Yield:	0	Drawdown:	0
Hours Pumped:	0	Test Method:	Not Reported
Quality of Construction Data:	Good	Quality of Lithologic Data:	Good
Remarks:	Not Reported	Addtl Remarks:	Not Reported
License #:	2434	Drilling Contractor:	CASCADE DRILLING LP
Contractor Address:	19404 WOODINVILLE SNOHOMISH RD WOODNVILLE WA 98072	Well Drilling Begun:	09-SEP-13
Source Agency:	NV003	Gravel Pack Bottom:	5
Gravel Pack Top:	3		

AK365
ESE
1/2 - 1 Mile
Lower

NV WELLS NV7000000002968

Log #:	3231	Application #:	Not Reported
Notice of Intent:	0	Waiver #:	Not Reported
Site Type:	New	Work Type:	New
Work Remarks:	Not Reported	Proposed Use:	Other-see remarks
Drill Method:	Cable Tool	Current Owner:	STATE OF NEVADA MENTAL HOSPITAL
Parcel #:	Not Reported	Subdivision Name:	Not Reported
Completion Date:	05-OCT-55	Gravel Packed:	Not Reported
Seal Depth:	0	Depth Drilled:	201
Depth to Bedrock:	0	Aquifer:	Not Reported
Casing Depth:	200	Casing Diameter:	12
Casing Reduction:	0	Perforation From (ft):	181
Perforation To (ft):	201	Perforation Interval:	1
Static Water Level:	0	Temperature:	0
Yield:	0	Drawdown:	0
Hours Pumped:	0	Test Method:	Not Reported
Quality of Construction Data:	Good	Quality of Lithologic Data:	Good
Remarks:	WATER WILL BE USED FOR BOILERS	License #:	29
Addtl Remarks:	Not Reported	Contractor Address:	6390 SO
Drilling Contractor:	JOHN CHAMPION	Well Drilling Begun:	19-SEP-55
Source Agency:	NV003	Gravel Pack Bottom:	0
Gravel Pack Top:	0		

GEOCHECK® - PHYSICAL SETTING SOURCE MAP FINDINGS

Map ID
Direction
Distance
Elevation

Database EDR ID Number

AK366
ESE
1/2 - 1 Mile
Lower

NV WELLS NV700000009806

Log #:	10787	Application #:	Not Reported
Notice of Intent:	0	Waiver #:	Not Reported
Site Type:	New	Work Type:	New
Work Remarks:	Not Reported	Proposed Use:	Domestic
Drill Method:	Cable Tool	Current Owner:	STIPECK, FRANK
Parcel #:	Not Reported	Subdivision Name:	Not Reported
Completion Date:	10-OCT-68	Gravel Packed:	Not Reported
Seal Depth:	0	Depth Drilled:	80
Depth to Bedrock:	0	Aquifer:	Not Reported
Casing Depth:	80	Casing Diameter:	6
Casing Reduction:	0	Perforation From (ft):	60
Perforation To (ft):	80	Perforation Interval:	1
Static Water Level:	2.5	Temperature:	0
Yield:	30	Drawdown:	23
Hours Pumped:	0	Test Method:	Bucket
Quality of Construction Data:	Good	Quality of Lithologic Data:	Good
Remarks:	Not Reported	Addtl Remarks:	Not Reported
License #:	307	Drilling Contractor:	PETE ANDERSON
Contractor Address:	3680 CHURCHILL DR CARSON CITY NV		
Source Agency:	NV003	Well Drilling Begun:	01-OCT-68
Gravel Pack Top:	0	Gravel Pack Bottom:	0

AL367
WSW
1/2 - 1 Mile
Higher

NV WELLS NV7000000098520

Log #:	100462	Application #:	Not Reported
Notice of Intent:	57412	Waiver #:	Not Reported
Site Type:	Existing	Work Type:	Plug or Abandonment
Work Remarks:	Not Reported	Proposed Use:	Monitoring Well
Drill Method:	Unknown	Current Owner:	GRANITE CONSTRUCTION
Parcel #:	Not Reported	Subdivision Name:	Not Reported
Completion Date:	18-MAY-06	Gravel Packed:	N
Seal Depth:	0	Depth Drilled:	27
Depth to Bedrock:	0	Aquifer:	Not Reported
Casing Depth:	27	Casing Diameter:	2
Casing Reduction:	0	Perforation From (ft):	0
Perforation To (ft):	0	Perforation Interval:	1
Static Water Level:	20	Temperature:	0
Yield:	0	Drawdown:	0
Hours Pumped:	0	Test Method:	Not Reported
Quality of Construction Data:	Good	Quality of Lithologic Data:	Good
Remarks:	Not Reported	Addtl Remarks:	Not Reported
License #:	2271		
Drilling Contractor:	BRUCE MACKAY PUMP AND WELL SERVICE INC		
Contractor Address:	1600 MT ROSE HWY RENO NV 89511		
Source Agency:	NV003	Well Drilling Begun:	18-MAY-06
Gravel Pack Top:	0	Gravel Pack Bottom:	0

GEOCHECK® - PHYSICAL SETTING SOURCE MAP FINDINGS

Map ID
Direction
Distance
Elevation

Database EDR ID Number

AL368
WSW
1/2 - 1 Mile
Higher

NV WELLS NV7000000039413

Log #:	40985	Application #:	Not Reported
Notice of Intent:	21667	Waiver #:	Not Reported
Site Type:	New	Work Type:	New
Work Remarks:	Not Reported	Proposed Use:	Monitoring Well
Drill Method:	Air Rotary	Current Owner:	RESON INC
Parcel #:	Not Reported	Subdivision Name:	Not Reported
Completion Date:	11-MAR-93	Gravel Packed:	Y
Seal Depth:	8	Depth Drilled:	39
Depth to Bedrock:	0	Aquifer:	Not Reported
Casing Depth:	39	Casing Diameter:	4
Casing Reduction:	0	Perforation From (ft):	9
Perforation To (ft):	39	Perforation Interval:	1
Static Water Level:	27	Temperature:	0
Yield:	0	Drawdown:	0
Hours Pumped:	0	Test Method:	Not Reported
Quality of Construction Data:	Fair	Quality of Lithologic Data:	Fair
Remarks:	PROP USE=MONITOR OWNR NO=MW3		
Addtl Remarks:	WAIVER NO=MO619A	License #:	908
Drilling Contractor:	WAYNE DRILLING INC	Contractor Address:	P O BOX 12370 RENO NV 89510
Source Agency:	NV003	Well Drilling Begun:	Not Reported
Gravel Pack Top:	0	Gravel Pack Bottom:	0

AL369
WSW
1/2 - 1 Mile
Higher

NV WELLS NV7000000039412

Log #:	40984	Application #:	Not Reported
Notice of Intent:	21667	Waiver #:	MO-619A
Site Type:	New	Work Type:	New
Work Remarks:	Not Reported	Proposed Use:	Other-see remarks
Drill Method:	Air Rotary	Current Owner:	RESON INC
Parcel #:	Not Reported	Subdivision Name:	Not Reported
Completion Date:	11-MAR-93	Gravel Packed:	Y
Seal Depth:	14	Depth Drilled:	35
Depth to Bedrock:	0	Aquifer:	Not Reported
Casing Depth:	35	Casing Diameter:	4
Casing Reduction:	0	Perforation From (ft):	15
Perforation To (ft):	35	Perforation Interval:	1
Static Water Level:	26	Temperature:	0
Yield:	0	Drawdown:	0
Hours Pumped:	0	Test Method:	Not Reported
Quality of Construction Data:	Fair	Quality of Lithologic Data:	Fair
Remarks:	Not Reported	Addtl Remarks:	OWNR NO=MW2
License #:	908	Drilling Contractor:	WAYNE DRILLING INC
Contractor Address:	P O BOX 12370 RENO NV 89510	Well Drilling Begun:	Not Reported
Source Agency:	NV003	Gravel Pack Bottom:	0
Gravel Pack Top:	0		

GEOCHECK® - PHYSICAL SETTING SOURCE MAP FINDINGS

Map ID
Direction
Distance
Elevation

Database EDR ID Number

AL370
WSW
1/2 - 1 Mile
Higher

NV WELLS NV7000000038499

Log #:	40067	Application #:	Not Reported
Notice of Intent:	20007	Waiver #:	MO614A
Site Type:	New	Work Type:	New
Work Remarks:	Not Reported	Proposed Use:	Monitoring Well
Drill Method:	Reverse Rotary	Current Owner:	RESON INCORPORATED
Parcel #:	Not Reported	Subdivision Name:	Not Reported
Completion Date:	Not Reported	Gravel Packed:	Y
Seal Depth:	0	Depth Drilled:	30
Depth to Bedrock:	0	Aquifer:	Not Reported
Casing Depth:	0	Casing Diameter:	0
Casing Reduction:	0	Perforation From (ft):	0
Perforation To (ft):	0	Perforation Interval:	0
Static Water Level:	0	Temperature:	0
Yield:	0	Drawdown:	0
Hours Pumped:	0	Test Method:	Not Reported
Quality of Construction Data:	Fair	Quality of Lithologic Data:	Fair
Remarks:	Not Reported	Addtl Remarks:	PROP USE=MONITOR
License #:	1655	Drilling Contractor:	PEZONELLA & ASSOCIATES
Contractor Address:	520 EDISON WAY RENO NV	Source Agency:	NV003
Well Drilling Begun:	Not Reported	Gravel Pack Top:	0
Gravel Pack Bottom:	0		

AL371
WSW
1/2 - 1 Mile
Higher

NV WELLS NV7000000039414

Log #:	40986	Application #:	Not Reported
Notice of Intent:	21667	Waiver #:	Not Reported
Site Type:	New	Work Type:	New
Work Remarks:	Not Reported	Proposed Use:	Monitoring Well
Drill Method:	Air Rotary	Current Owner:	RESON INC
Parcel #:	Not Reported	Subdivision Name:	Not Reported
Completion Date:	12-MAR-93	Gravel Packed:	Y
Seal Depth:	8	Depth Drilled:	39
Depth to Bedrock:	0	Aquifer:	Not Reported
Casing Depth:	39	Casing Diameter:	4
Casing Reduction:	0	Perforation From (ft):	9
Perforation To (ft):	39	Perforation Interval:	1
Static Water Level:	27	Temperature:	0
Yield:	0	Drawdown:	0
Hours Pumped:	0	Test Method:	Not Reported
Quality of Construction Data:	Fair	Quality of Lithologic Data:	Fair
Remarks:	PROP USE=MONITOR OWNR NO=MW4	License #:	908
Addtl Remarks:	WAIVER NO=MO619A	Contractor Address:	P O BOX 12370 RENO NV 89510
Drilling Contractor:	WAYNE DRILLING INC	Well Drilling Begun:	Not Reported
Source Agency:	NV003	Gravel Pack Bottom:	0
Gravel Pack Top:	0		

GEOCHECK® - PHYSICAL SETTING SOURCE MAP FINDINGS

Map ID
Direction
Distance
Elevation

Database EDR ID Number

AL372
WSW
1/2 - 1 Mile
Higher

NV WELLS NV7000000042381

Log #:	43962	Application #:	Not Reported
Notice of Intent:	Not Reported	Waiver #:	Not Reported
Site Type:	New	Work Type:	New
Work Remarks:	Not Reported	Proposed Use:	Monitoring Well
Drill Method:	Reverse Rotary	Current Owner:	SUMMIT ENGINEERING CORPORATION
Parcel #:	Not Reported	Subdivision Name:	Not Reported
Completion Date:	07-FEB-94	Gravel Packed:	Y
Seal Depth:	100	Depth Drilled:	300
Depth to Bedrock:	0	Aquifer:	Not Reported
Casing Depth:	300	Casing Diameter:	8
Casing Reduction:	0	Perforation From (ft):	120
Perforation To (ft):	300	Perforation Interval:	1
Static Water Level:	33	Temperature:	0
Yield:	100	Drawdown:	0
Hours Pumped:	2	Test Method:	Air Lift
Quality of Construction Data:	Fair	Quality of Lithologic Data:	Fair
Remarks:	PROP USE=MONITOR	Addtl Remarks:	Not Reported
License #:	1593	Drilling Contractor:	SARGENT IRRIGATION INC
Contractor Address:	9955 N VIRGINIA ST RENO NV		
Source Agency:	NV003	Well Drilling Begun:	Not Reported
Gravel Pack Top:	0	Gravel Pack Bottom:	0

AL373
WSW
1/2 - 1 Mile
Higher

NV WELLS NV7000000039416

Log #:	40988	Application #:	Not Reported
Notice of Intent:	21667	Waiver #:	Not Reported
Site Type:	New	Work Type:	New
Work Remarks:	Not Reported	Proposed Use:	Monitoring Well
Drill Method:	Air Rotary	Current Owner:	RESON INC
Parcel #:	Not Reported	Subdivision Name:	Not Reported
Completion Date:	09-MAR-93	Gravel Packed:	Y
Seal Depth:	14	Depth Drilled:	40
Depth to Bedrock:	0	Aquifer:	Not Reported
Casing Depth:	40	Casing Diameter:	4
Casing Reduction:	0	Perforation From (ft):	15
Perforation To (ft):	40	Perforation Interval:	1
Static Water Level:	25	Temperature:	0
Yield:	0	Drawdown:	0
Hours Pumped:	0	Test Method:	Not Reported
Quality of Construction Data:	Fair	Quality of Lithologic Data:	Fair
Remarks:	PROP USE=MONITOR OWNR NO=MW6		
Addtl Remarks:	WAIVER NO=MO619A	License #:	908
Drilling Contractor:	WAYNE DRILLING INC	Contractor Address:	P O BOX 12370 RENO NV 89510
Source Agency:	NV003	Well Drilling Begun:	Not Reported
Gravel Pack Top:	0	Gravel Pack Bottom:	0

GEOCHECK® - PHYSICAL SETTING SOURCE MAP FINDINGS

Map ID
Direction
Distance
Elevation

Database EDR ID Number

AL374
WSW
1/2 - 1 Mile
Higher

NV WELLS NV7000000039415

Log #:	40987	Application #:	Not Reported
Notice of Intent:	21667	Waiver #:	Not Reported
Site Type:	New	Work Type:	New
Work Remarks:	Not Reported	Proposed Use:	Monitoring Well
Drill Method:	Air Rotary	Current Owner:	RESON INC
Parcel #:	Not Reported	Subdivision Name:	Not Reported
Completion Date:	12-MAR-93	Gravel Packed:	Y
Seal Depth:	8	Depth Drilled:	39
Depth to Bedrock:	0	Aquifer:	Not Reported
Casing Depth:	39	Casing Diameter:	4
Casing Reduction:	0	Perforation From (ft):	9
Perforation To (ft):	39	Perforation Interval:	1
Static Water Level:	27	Temperature:	0
Yield:	0	Drawdown:	0
Hours Pumped:	0	Test Method:	Not Reported
Quality of Construction Data:	Fair	Quality of Lithologic Data:	Fair
Remarks:	PROP USE=MONITOR OWNR NO=MW5		
Addtl Remarks:	WAIVER NO=MO619A	License #:	908
Drilling Contractor:	WAYNE DRILLING INC	Contractor Address:	P O BOX 12370 RENO NV 89510
Source Agency:	NV003	Well Drilling Begun:	Not Reported
Gravel Pack Top:	0	Gravel Pack Bottom:	0

AL375
WSW
1/2 - 1 Mile
Higher

NV WELLS NV7000000038017

Log #:	39584	Application #:	Not Reported
Notice of Intent:	18839	Waiver #:	Not Reported
Site Type:	New	Work Type:	New
Work Remarks:	Not Reported	Proposed Use:	Monitoring Well
Drill Method:	Air Rotary	Current Owner:	SEA CONSULTING ENG INC
Parcel #:	Not Reported	Subdivision Name:	Not Reported
Completion Date:	05-DEC-91	Gravel Packed:	Y
Seal Depth:	16	Depth Drilled:	34
Depth to Bedrock:	0	Aquifer:	Not Reported
Casing Depth:	34	Casing Diameter:	4
Casing Reduction:	0	Perforation From (ft):	23
Perforation To (ft):	33	Perforation Interval:	1
Static Water Level:	26	Temperature:	0
Yield:	0	Drawdown:	0
Hours Pumped:	0	Test Method:	Not Reported
Quality of Construction Data:	Fair	Quality of Lithologic Data:	Fair
Remarks:	PROP USE=MONITOR		
License #:	908	Addtl Remarks:	WAIVER NO=MO483
Contractor Address:	P O BOX 12370 RENO NV 89510	Drilling Contractor:	WAYNE DRILLING INC
Source Agency:	NV003	Well Drilling Begun:	Not Reported
Gravel Pack Top:	0	Gravel Pack Bottom:	0

GEOCHECK® - PHYSICAL SETTING SOURCE MAP FINDINGS

Map ID
Direction
Distance
Elevation

Database EDR ID Number

AL376
WSW
1/2 - 1 Mile
Higher

NV WELLS NV7000000034285

Log #:	35838	Application #:	Not Reported
Notice of Intent:	17263	Waiver #:	Not Reported
Site Type:	New	Work Type:	New
Work Remarks:	Not Reported	Proposed Use:	Monitoring Well
Drill Method:	Reverse Rotary	Current Owner:	AL ASHLEY / NV MED LAIB INS
Parcel #:	Not Reported	Subdivision Name:	MOBIL STATION
Completion Date:	13-FEB-91	Gravel Packed:	Y
Seal Depth:	16	Depth Drilled:	29
Depth to Bedrock:	0	Aquifer:	Not Reported
Casing Depth:	29	Casing Diameter:	2
Casing Reduction:	0	Perforation From (ft):	19
Perforation To (ft):	29	Perforation Interval:	1
Static Water Level:	24	Temperature:	0
Yield:	0	Drawdown:	0
Hours Pumped:	0	Test Method:	Not Reported
Quality of Construction Data:	Good	Quality of Lithologic Data:	Good
Remarks:	Not Reported	Addtl Remarks:	WAIVER NO=MO367 B-1 MW-1
License #:	908	Drilling Contractor:	WAYNE DRILLING INC
Contractor Address:	P O BOX 12370 RENO NV 89510		
Source Agency:	NV003	Well Drilling Begun:	Not Reported
Gravel Pack Top:	0	Gravel Pack Bottom:	0

AL377
WSW
1/2 - 1 Mile
Higher

NV WELLS NV7000000028340

Log #:	29867	Application #:	Not Reported
Notice of Intent:	9754	Waiver #:	Not Reported
Site Type:	New	Work Type:	New
Work Remarks:	PLUGGED BY WELL LOG # 116672		
Proposed Use:	Test Well	Drill Method:	Unknown
Current Owner:	CITY OF RENO	Parcel #:	Not Reported
Subdivision Name:	Not Reported	Completion Date:	12-FEB-88
Gravel Packed:	Y	Seal Depth:	9
Depth Drilled:	40	Depth to Bedrock:	0
Aquifer:	Not Reported	Casing Depth:	40
Casing Diameter:	2	Casing Reduction:	0
Perforation From (ft):	10	Perforation To (ft):	40
Perforation Interval:	1	Static Water Level:	27.5
Temperature:	0	Yield:	0
Drawdown:	0	Hours Pumped:	0
Test Method:	Not Reported	Quality of Construction Data:	Fair
Quality of Lithologic Data:	Fair	Remarks:	Not Reported
Addtl Remarks:	Not Reported	License #:	0
Drilling Contractor:	BECKER DRILLS INC	Contractor Address:	11465 N HWY 2 DENVER CO
Source Agency:	NV003	Well Drilling Begun:	Not Reported
Gravel Pack Top:	0	Gravel Pack Bottom:	0

GEOCHECK® - PHYSICAL SETTING SOURCE MAP FINDINGS

Map ID
Direction
Distance
Elevation

Database EDR ID Number

AL378
WSW
1/2 - 1 Mile
Higher

NV WELLS NV7000000028339

Log #:	29866	Application #:	Not Reported
Notice of Intent:	9754	Waiver #:	Not Reported
Site Type:	New	Work Type:	Replacement Well
Work Remarks:	Not Reported	Proposed Use:	Other-see remarks
Drill Method:	Unknown	Current Owner:	CITY OF RENO
Parcel #:	Not Reported	Subdivision Name:	Not Reported
Completion Date:	12-FEB-88	Gravel Packed:	Y
Seal Depth:	9	Depth Drilled:	40
Depth to Bedrock:	0	Aquifer:	Not Reported
Casing Depth:	40	Casing Diameter:	2
Casing Reduction:	0	Perforation From (ft):	10
Perforation To (ft):	40	Perforation Interval:	1
Static Water Level:	24.5	Temperature:	0
Yield:	0	Drawdown:	0
Hours Pumped:	0	Test Method:	Not Reported
Quality of Construction Data:	Fair	Quality of Lithologic Data:	Fair
Remarks:	REPLACES WELL #4 DRILLED 11-82		
Addtl Remarks:	PLUGGED BY WELL LOG 112423		
License #:	0	Drilling Contractor:	BECKER DRILLS INC
Contractor Address:	11465 N HWY 2 DENVER CO	Source Agency:	NV003
Well Drilling Begun:	Not Reported	Gravel Pack Top:	0
Gravel Pack Bottom:	0		

AL379
WSW
1/2 - 1 Mile
Higher

NV WELLS NV7000000034286

Log #:	35839	Application #:	Not Reported
Notice of Intent:	17263	Waiver #:	Not Reported
Site Type:	New	Work Type:	New
Work Remarks:	Not Reported	Proposed Use:	Monitoring Well
Drill Method:	Reverse Rotary	Current Owner:	AL ASHLEY / NV MED LIAB INS
Parcel #:	Not Reported	Subdivision Name:	MOBIL STATION
Completion Date:	14-FEB-91	Gravel Packed:	Y
Seal Depth:	16	Depth Drilled:	30
Depth to Bedrock:	0	Aquifer:	Not Reported
Casing Depth:	29	Casing Diameter:	2
Casing Reduction:	0	Perforation From (ft):	19
Perforation To (ft):	29	Perforation Interval:	1
Static Water Level:	24	Temperature:	0
Yield:	0	Drawdown:	0
Hours Pumped:	0	Test Method:	Not Reported
Quality of Construction Data:	Good	Quality of Lithologic Data:	Good
Remarks:	Not Reported	Addtl Remarks:	WAIVER NO=MO367 B-2 MW-2
License #:	908	Drilling Contractor:	WAYNE DRILLING INC
Contractor Address:	P O BOX 12370 RENO NV 89510		
Source Agency:	NV003	Well Drilling Begun:	Not Reported
Gravel Pack Top:	0	Gravel Pack Bottom:	0

GEOCHECK® - PHYSICAL SETTING SOURCE MAP FINDINGS

Map ID
Direction
Distance
Elevation

Database EDR ID Number

AL380
WSW
1/2 - 1 Mile
Higher

NV WELLS NV7000000038016

Log #:	39583	Application #:	Not Reported
Notice of Intent:	18839	Waiver #:	Not Reported
Site Type:	New	Work Type:	New
Work Remarks:	Not Reported	Proposed Use:	Monitoring Well
Drill Method:	Air Rotary	Current Owner:	SEA CONSULTING ENG INC
Parcel #:	Not Reported	Subdivision Name:	Not Reported
Completion Date:	04-DEC-91	Gravel Packed:	Y
Seal Depth:	15	Depth Drilled:	34
Depth to Bedrock:	0	Aquifer:	Not Reported
Casing Depth:	34	Casing Diameter:	4
Casing Reduction:	0	Perforation From (ft):	22
Perforation To (ft):	32	Perforation Interval:	1
Static Water Level:	26	Temperature:	0
Yield:	0	Drawdown:	0
Hours Pumped:	0	Test Method:	Not Reported
Quality of Construction Data:	Fair	Quality of Lithologic Data:	Fair
Remarks:	PROP USE=MONITOR	Addtl Remarks:	WAIVER NO=MO483
License #:	908	Drilling Contractor:	WAYNE DRILLING INC
Contractor Address:	P O BOX 12370 RENO NV 89510		
Source Agency:	NV003	Well Drilling Begun:	Not Reported
Gravel Pack Top:	0	Gravel Pack Bottom:	0

AL381
WSW
1/2 - 1 Mile
Higher

NV WELLS NV7000000038015

Log #:	39582	Application #:	Not Reported
Notice of Intent:	18839	Waiver #:	Not Reported
Site Type:	New	Work Type:	New
Work Remarks:	Not Reported	Proposed Use:	Monitoring Well
Drill Method:	Air Rotary	Current Owner:	SEA CONSULTING ENG INC
Parcel #:	Not Reported	Subdivision Name:	Not Reported
Completion Date:	03-DEC-91	Gravel Packed:	Y
Seal Depth:	16	Depth Drilled:	34
Depth to Bedrock:	0	Aquifer:	Not Reported
Casing Depth:	34	Casing Diameter:	4
Casing Reduction:	0	Perforation From (ft):	23
Perforation To (ft):	33	Perforation Interval:	1
Static Water Level:	25	Temperature:	0
Yield:	0	Drawdown:	0
Hours Pumped:	0	Test Method:	Not Reported
Quality of Construction Data:	Fair	Quality of Lithologic Data:	Fair
Remarks:	WAIVER NO=MO483	Addtl Remarks:	PROP USE=MONITOR
License #:	908	Drilling Contractor:	WAYNE DRILLING INC
Contractor Address:	P O BOX 12370 RENO NV 89510		
Source Agency:	NV003	Well Drilling Begun:	Not Reported
Gravel Pack Top:	0	Gravel Pack Bottom:	0

GEOCHECK® - PHYSICAL SETTING SOURCE MAP FINDINGS

Map ID
Direction
Distance
Elevation

Database EDR ID Number

AL382
WSW
1/2 - 1 Mile
Higher

NV WELLS NV7000000038010

Log #:	39577	Application #:	Not Reported
Notice of Intent:	18839	Waiver #:	Not Reported
Site Type:	New	Work Type:	New
Work Remarks:	Not Reported	Proposed Use:	Monitoring Well
Drill Method:	Air Rotary	Current Owner:	SEA CONSULTING ENG INC
Parcel #:	Not Reported	Subdivision Name:	Not Reported
Completion Date:	06-DEC-91	Gravel Packed:	Y
Seal Depth:	16	Depth Drilled:	34
Depth to Bedrock:	0	Aquifer:	Not Reported
Casing Depth:	34	Casing Diameter:	4
Casing Reduction:	0	Perforation From (ft):	22
Perforation To (ft):	32	Perforation Interval:	1
Static Water Level:	25	Temperature:	0
Yield:	0	Drawdown:	0
Hours Pumped:	0	Test Method:	Not Reported
Quality of Construction Data:	Fair	Quality of Lithologic Data:	Fair
Remarks:	PROP USE=MONITOR WAIVER NO=MO483		
Addtl Remarks:	Not Reported	License #:	908
Drilling Contractor:	WAYNE DRILLING INC	Contractor Address:	P O BOX 12370 RENO NV 89510
Source Agency:	NV003	Well Drilling Begun:	Not Reported
Gravel Pack Top:	0	Gravel Pack Bottom:	0

AL383
WSW
1/2 - 1 Mile
Higher

NV WELLS NV7000000050380

Log #:	52010	Application #:	Not Reported
Notice of Intent:	31967	Waiver #:	MO-367
Site Type:	Existing	Work Type:	Plug or Abandonment
Work Remarks:	Not Reported	Proposed Use:	Monitoring Well
Drill Method:	Unknown	Current Owner:	RESON INC
Parcel #:	007-311-09	Subdivision Name:	Not Reported
Completion Date:	07-JUN-96	Gravel Packed:	N
Seal Depth:	0	Depth Drilled:	0
Depth to Bedrock:	0	Aquifer:	Not Reported
Casing Depth:	32	Casing Diameter:	4
Casing Reduction:	0	Perforation From (ft):	0
Perforation To (ft):	0	Perforation Interval:	0
Static Water Level:	25	Temperature:	0
Yield:	0	Drawdown:	0
Hours Pumped:	0	Test Method:	Not Reported
Quality of Construction Data:	Good	Quality of Lithologic Data:	Good
Remarks:	Not Reported	Addtl Remarks:	Not Reported
License #:	1719	Drilling Contractor:	MACKAY PUMP & GEOTHERMAL INC
Contractor Address:	1600 MT ROSE HWY RENO NV 89511	Well Drilling Begun:	07-JUN-96
Source Agency:	NV003	Gravel Pack Bottom:	0
Gravel Pack Top:	0		

GEOCHECK® - PHYSICAL SETTING SOURCE MAP FINDINGS

Map ID
Direction
Distance
Elevation

Database EDR ID Number

AL384
WSW
1/2 - 1 Mile
Higher

NV WELLS NV7000000071614

Log #:	73392	Application #:	Not Reported
Notice of Intent:	30022	Waiver #:	Not Reported
Site Type:	Existing	Work Type:	Plug or Abandonment
Work Remarks:	Not Reported	Proposed Use:	Monitoring Well
Drill Method:	Unknown	Current Owner:	ALLIED PETROLEUM
Parcel #:	Not Reported	Subdivision Name:	Not Reported
Completion Date:	30-JUL-98	Gravel Packed:	Not Reported
Seal Depth:	0	Depth Drilled:	33
Depth to Bedrock:	0	Aquifer:	Not Reported
Casing Depth:	0	Casing Diameter:	0
Casing Reduction:	0	Perforation From (ft):	25
Perforation To (ft):	33	Perforation Interval:	20
Static Water Level:	20.85	Temperature:	0
Yield:	0	Drawdown:	0
Hours Pumped:	0	Test Method:	Not Reported
Quality of Construction Data:	Good	Quality of Lithologic Data:	Good
Remarks:	Not Reported	Addtl Remarks:	Not Reported
License #:	1482	Drilling Contractor:	CARSON PUMP
Contractor Address:	1401 N ROOP ST CARSON CITY NV 8970		
Source Agency:	NV003	Well Drilling Begun:	30-JUL-98
Gravel Pack Top:	0	Gravel Pack Bottom:	0

AL385
WSW
1/2 - 1 Mile
Higher

NV WELLS NV7000000071613

Log #:	73391	Application #:	Not Reported
Notice of Intent:	30022	Waiver #:	Not Reported
Site Type:	Existing	Work Type:	Plug or Abandonment
Work Remarks:	Not Reported	Proposed Use:	Monitoring Well
Drill Method:	Unknown	Current Owner:	ALLIED PETROLEUM
Parcel #:	Not Reported	Subdivision Name:	Not Reported
Completion Date:	30-JUL-98	Gravel Packed:	Not Reported
Seal Depth:	0	Depth Drilled:	33
Depth to Bedrock:	0	Aquifer:	Not Reported
Casing Depth:	0	Casing Diameter:	0
Casing Reduction:	0	Perforation From (ft):	25
Perforation To (ft):	33	Perforation Interval:	1
Static Water Level:	20.8	Temperature:	0
Yield:	0	Drawdown:	0
Hours Pumped:	0	Test Method:	Not Reported
Quality of Construction Data:	Good	Quality of Lithologic Data:	Good
Remarks:	Not Reported	Addtl Remarks:	Not Reported
License #:	1482	Drilling Contractor:	CARSON PUMP
Contractor Address:	1401 N ROOP ST CARSON CITY NV 8970		
Source Agency:	NV003	Well Drilling Begun:	30-JUL-98
Gravel Pack Top:	0	Gravel Pack Bottom:	0

GEOCHECK® - PHYSICAL SETTING SOURCE MAP FINDINGS

Map ID
Direction
Distance
Elevation

Database EDR ID Number

AL386
WSW
1/2 - 1 Mile
Higher

NV WELLS NV7000000071610

Log #:	73388	Application #:	Not Reported
Notice of Intent:	30022	Waiver #:	Not Reported
Site Type:	Existing	Work Type:	Plug or Abandonment
Work Remarks:	Not Reported	Proposed Use:	Monitoring Well
Drill Method:	Unknown	Current Owner:	ALLIED PETROLEUM
Parcel #:	Not Reported	Subdivision Name:	Not Reported
Completion Date:	30-JUL-98	Gravel Packed:	Not Reported
Seal Depth:	33	Depth Drilled:	33
Depth to Bedrock:	0	Aquifer:	Not Reported
Casing Depth:	0	Casing Diameter:	0
Casing Reduction:	0	Perforation From (ft):	25
Perforation To (ft):	33	Perforation Interval:	1
Static Water Level:	0	Temperature:	0
Yield:	0	Drawdown:	0
Hours Pumped:	0	Test Method:	Not Reported
Quality of Construction Data:	Good	Quality of Lithologic Data:	Good
Remarks:	Not Reported	Addtl Remarks:	Not Reported
License #:	1482	Drilling Contractor:	CARSON PUMP
Contractor Address:	1401 N ROOP ST CARSON CITY NV 8970		
Source Agency:	NV003	Well Drilling Begun:	30-JUL-98
Gravel Pack Top:	0	Gravel Pack Bottom:	0

AL387
WSW
1/2 - 1 Mile
Higher

NV WELLS NV7000000082027

Log #:	83864	Application #:	Not Reported
Notice of Intent:	40591	Waiver #:	Not Reported
Site Type:	New	Work Type:	New
Work Remarks:	DRILLING METHOD=SONIC	Proposed Use:	Monitoring Well
Drill Method:	Other-see remarks	Current Owner:	WASHOE COUNTY
Parcel #:	Not Reported	Subdivision Name:	Not Reported
Completion Date:	12-APR-01	Gravel Packed:	Y
Seal Depth:	125	Depth Drilled:	154
Depth to Bedrock:	0	Aquifer:	Not Reported
Casing Depth:	154	Casing Diameter:	2
Casing Reduction:	0	Perforation From (ft):	132
Perforation To (ft):	152	Perforation Interval:	1
Static Water Level:	31	Temperature:	0
Yield:	0	Drawdown:	0
Hours Pumped:	0	Test Method:	Not Reported
Quality of Construction Data:	Good	Quality of Lithologic Data:	Good
Remarks:	Not Reported	Addtl Remarks:	Not Reported
License #:	2148	Drilling Contractor:	LANG EXPLORATORY DRILLING
Contractor Address:	32 STOKES DR DAYTON NV 89403		
Source Agency:	NV003	Well Drilling Begun:	10-APR-01
Gravel Pack Top:	121	Gravel Pack Bottom:	152

GEOCHECK® - PHYSICAL SETTING SOURCE MAP FINDINGS

Map ID
Direction
Distance
Elevation

Database EDR ID Number

AL388
WSW
1/2 - 1 Mile
Higher

NV WELLS NV7000000090316

Log #:	92222	Application #:	Not Reported
Notice of Intent:	54501	Waiver #:	Not Reported
Site Type:	Existing	Work Type:	Plug or Abandonment
Work Remarks:	ADDR AT WELL LOC ALSO = SE CORNER OF NORTH PARKING LOT OF MENS CLUB		
Proposed Use:	Monitoring Well	Drill Method:	Unknown
Current Owner:	CITY OF RENO	Parcel #:	Not Reported
Subdivision Name:	Not Reported	Completion Date:	03-FEB-04
Gravel Packed:	N	Seal Depth:	0
Depth Drilled:	28	Depth to Bedrock:	0
Aquifer:	Not Reported	Casing Depth:	28
Casing Diameter:	4	Casing Reduction:	0
Perforation From (ft):	18	Perforation To (ft):	28
Perforation Interval:	1	Static Water Level:	21
Temperature:	0	Yield:	0
Drawdown:	0	Hours Pumped:	0
Test Method:	Not Reported	Quality of Construction Data:	Good
Quality of Lithologic Data:	Good	Remarks:	WATER QUALITY = NOT TESTED
Addtl Remarks:	Not Reported	License #:	1719
Drilling Contractor:	BRUCE MACKAY PUMP AND WELL SERVICE INC		
Contractor Address:	1600 MT ROSE HWY RENO NV 89511		
Source Agency:	NV003	Well Drilling Begun:	03-FEB-04
Gravel Pack Top:	0	Gravel Pack Bottom:	0

AL389
WSW
1/2 - 1 Mile
Higher

NV WELLS NV7000000088453

Log #:	90347	Application #:	Not Reported
Notice of Intent:	46067	Waiver #:	M/O-1281
Site Type:	New	Work Type:	New
Work Remarks:	PARCEL NO ALSO = 07-311-04		
Proposed Use:	Monitoring Well	Drill Method:	Driven
Current Owner:	REGIONAL TRANS. COMM.	Parcel #:	07-311-01
Subdivision Name:	Not Reported	Completion Date:	11-AUG-03
Gravel Packed:	Y	Seal Depth:	22
Depth Drilled:	41	Depth to Bedrock:	0
Aquifer:	Not Reported	Casing Depth:	41
Casing Diameter:	2	Casing Reduction:	0
Perforation From (ft):	26	Perforation To (ft):	41
Perforation Interval:	1	Static Water Level:	22
Temperature:	0	Yield:	0
Drawdown:	0	Hours Pumped:	0
Test Method:	Not Reported	Quality of Construction Data:	Good
Quality of Lithologic Data:	Good	Remarks:	ADDR AT WELL LOC ALSO = E 4TH ST & UPR TRACK BTWN LAKE ST & EVANS AVE RNO
Addtl Remarks:	Not Reported	License #:	2198
Drilling Contractor:	BOART LONGYEAR	Contractor Address:	BOX 1000 DAYTON, NV 89403
Source Agency:	NV003	Well Drilling Begun:	11-AUG-03
Gravel Pack Top:	24	Gravel Pack Bottom:	41

GEOCHECK® - PHYSICAL SETTING SOURCE MAP FINDINGS

Map ID
Direction
Distance
Elevation

Database EDR ID Number

AL390
WSW
1/2 - 1 Mile
Higher

NV WELLS NV7000000088451

Log #:	90345	Application #:	Not Reported
Notice of Intent:	46067	Waiver #:	M/O-1281
Site Type:	New	Work Type:	New
Work Remarks:	Not Reported	Proposed Use:	Monitoring Well
Drill Method:	Driven	Current Owner:	REGIONAL TRANS COMM
Parcel #:	07-311-09	Subdivision Name:	Not Reported
Completion Date:	12-AUG-03	Gravel Packed:	Y
Seal Depth:	22	Depth Drilled:	41
Depth to Bedrock:	0	Aquifer:	Not Reported
Casing Depth:	41	Casing Diameter:	2
Casing Reduction:	0	Perforation From (ft):	26
Perforation To (ft):	41	Perforation Interval:	1
Static Water Level:	22	Temperature:	0
Yield:	0	Drawdown:	0
Hours Pumped:	0	Test Method:	Not Reported
Quality of Construction Data:	Good	Quality of Lithologic Data:	Good
Remarks:	ADDR AT WELL LOC ALSO = E 4TH ST & UPR TRACKS BTWN LAKE ST & EVANS AVE RNO		
Addtl Remarks:	Not Reported	License #:	2198
Drilling Contractor:	BOART LONGYEAR	Contractor Address:	BOX 1000 DAYTON, NV 89403
Source Agency:	NV003	Well Drilling Begun:	12-AUG-03
Gravel Pack Top:	24	Gravel Pack Bottom:	41

AL391
WSW
1/2 - 1 Mile
Higher

NV WELLS NV7000000050429

Log #:	52062	Application #:	Not Reported
Notice of Intent:	31960	Waiver #:	MO-367
Site Type:	Existing	Work Type:	Plug or Abandonment
Work Remarks:	Not Reported	Proposed Use:	Monitoring Well
Drill Method:	Unknown	Current Owner:	RESON INC
Parcel #:	007-311-09	Subdivision Name:	Not Reported
Completion Date:	07-JUN-96	Gravel Packed:	Not Reported
Seal Depth:	0	Depth Drilled:	0
Depth to Bedrock:	0	Aquifer:	Not Reported
Casing Depth:	30	Casing Diameter:	4
Casing Reduction:	0	Perforation From (ft):	0
Perforation To (ft):	0	Perforation Interval:	0
Static Water Level:	28	Temperature:	0
Yield:	0	Drawdown:	0
Hours Pumped:	0	Test Method:	Not Reported
Quality of Construction Data:	Good	Quality of Lithologic Data:	Good
Remarks:	Not Reported	Addtl Remarks:	Not Reported
License #:	1719	Drilling Contractor:	MACKAY PUMP & GEOTHERMAL INC
Contractor Address:	1600 MT ROSE HWY RENO NV 89511	Well Drilling Begun:	07-JUN-96
Source Agency:	NV003	Gravel Pack Bottom:	0
Gravel Pack Top:	0		

GEOCHECK® - PHYSICAL SETTING SOURCE MAP FINDINGS

Map ID
Direction
Distance
Elevation

Database EDR ID Number

AL392
WSW
1/2 - 1 Mile
Higher

NV WELLS NV7000000050383

Log #:	52013	Application #:	Not Reported
Notice of Intent:	31961	Waiver #:	MO-367
Site Type:	Existing	Work Type:	Plug or Abandonment
Work Remarks:	Not Reported	Proposed Use:	Monitoring Well
Drill Method:	Unknown	Current Owner:	RESON INC
Parcel #:	007-311-09	Subdivision Name:	Not Reported
Completion Date:	07-JUN-96	Gravel Packed:	Y
Seal Depth:	0	Depth Drilled:	0
Depth to Bedrock:	0	Aquifer:	Not Reported
Casing Depth:	30	Casing Diameter:	4
Casing Reduction:	0	Perforation From (ft):	0
Perforation To (ft):	0	Perforation Interval:	0
Static Water Level:	26	Temperature:	0
Yield:	0	Drawdown:	0
Hours Pumped:	0	Test Method:	Not Reported
Quality of Construction Data:	Good	Quality of Lithologic Data:	Good
Remarks:	Not Reported	Addtl Remarks:	Not Reported
License #:	1719	Drilling Contractor:	MACKAY PUMP & GEOTHERMAL INC
Contractor Address:	1600 MT ROSE HWY RENO NV 89511		
Source Agency:	NV003	Well Drilling Begun:	07-JUN-96
Gravel Pack Top:	0	Gravel Pack Bottom:	0

AL393
WSW
1/2 - 1 Mile
Higher

NV WELLS NV7000000050382

Log #:	52012	Application #:	Not Reported
Notice of Intent:	31959	Waiver #:	MO-367
Site Type:	Existing	Work Type:	Plug or Abandonment
Work Remarks:	Not Reported	Proposed Use:	Monitoring Well
Drill Method:	Unknown	Current Owner:	RESON INC
Parcel #:	Not Reported	Subdivision Name:	Not Reported
Completion Date:	07-JUN-96	Gravel Packed:	Y
Seal Depth:	0	Depth Drilled:	0
Depth to Bedrock:	0	Aquifer:	Not Reported
Casing Depth:	29	Casing Diameter:	2
Casing Reduction:	0	Perforation From (ft):	0
Perforation To (ft):	0	Perforation Interval:	0
Static Water Level:	26	Temperature:	0
Yield:	0	Drawdown:	0
Hours Pumped:	0	Test Method:	Not Reported
Quality of Construction Data:	Good	Quality of Lithologic Data:	Good
Remarks:	Not Reported	Addtl Remarks:	Not Reported
License #:	1719	Drilling Contractor:	MACKAY PUMP & GEOTHERMAL INC
Contractor Address:	1600 MT ROSE HWY RENO NV 89511		
Source Agency:	NV003	Well Drilling Begun:	07-JUN-96
Gravel Pack Top:	0	Gravel Pack Bottom:	0

GEOCHECK® - PHYSICAL SETTING SOURCE MAP FINDINGS

Map ID
Direction
Distance
Elevation

Database EDR ID Number

AL394
WSW
1/2 - 1 Mile
Higher

NV WELLS NV7000000050381

Log #:	52011	Application #:	Not Reported
Notice of Intent:	31955	Waiver #:	MO-367
Site Type:	Existing	Work Type:	Plug or Abandonment
Work Remarks:	Not Reported	Proposed Use:	Monitoring Well
Drill Method:	Unknown	Current Owner:	RESON INC
Parcel #:	007-311-09	Subdivision Name:	Not Reported
Completion Date:	07-JUN-96	Gravel Packed:	Not Reported
Seal Depth:	0	Depth Drilled:	0
Depth to Bedrock:	0	Aquifer:	Not Reported
Casing Depth:	34	Casing Diameter:	4
Casing Reduction:	0	Perforation From (ft):	0
Perforation To (ft):	0	Perforation Interval:	0
Static Water Level:	28	Temperature:	0
Yield:	0	Drawdown:	0
Hours Pumped:	0	Test Method:	Not Reported
Quality of Construction Data:	Good	Quality of Lithologic Data:	Good
Remarks:	Not Reported	Addtl Remarks:	Not Reported
License #:	1719	Drilling Contractor:	MACKAY PUMP & GEOTHERMAL INC
Contractor Address:	1600 MT ROSE HWY RENO NV 89511		
Source Agency:	NV003	Well Drilling Begun:	07-JUN-96
Gravel Pack Top:	0	Gravel Pack Bottom:	0

AL395
WSW
1/2 - 1 Mile
Higher

NV WELLS NV7000000050384

Log #:	52014	Application #:	Not Reported
Notice of Intent:	31962	Waiver #:	MO-367
Site Type:	Existing	Work Type:	Plug or Abandonment
Work Remarks:	Not Reported	Proposed Use:	Monitoring Well
Drill Method:	Unknown	Current Owner:	RESON INC
Parcel #:	007-311-09	Subdivision Name:	Not Reported
Completion Date:	07-JUN-96	Gravel Packed:	Y
Seal Depth:	0	Depth Drilled:	0
Depth to Bedrock:	0	Aquifer:	Not Reported
Casing Depth:	38	Casing Diameter:	4
Casing Reduction:	0	Perforation From (ft):	0
Perforation To (ft):	0	Perforation Interval:	0
Static Water Level:	25	Temperature:	0
Yield:	0	Drawdown:	0
Hours Pumped:	0	Test Method:	Not Reported
Quality of Construction Data:	Good	Quality of Lithologic Data:	Good
Remarks:	Not Reported	Addtl Remarks:	Not Reported
License #:	1719	Drilling Contractor:	MACKAY PUMP & GEOTHERMAL INC
Contractor Address:	1600 MT ROSE HWY RENO NV 89511		
Source Agency:	NV003	Well Drilling Begun:	07-JUN-96
Gravel Pack Top:	0	Gravel Pack Bottom:	0

GEOCHECK® - PHYSICAL SETTING SOURCE MAP FINDINGS

Map ID
Direction
Distance
Elevation

Database EDR ID Number

AL396
WSW
1/2 - 1 Mile
Higher

NV WELLS NV7000000050427

Log #:	52060	Application #:	Not Reported
Notice of Intent:	31956	Waiver #:	MO-367
Site Type:	Existing	Work Type:	Plug or Abandonment
Work Remarks:	Not Reported	Proposed Use:	Monitoring Well
Drill Method:	Unknown	Current Owner:	RESON INC
Parcel #:	007-311-09	Subdivision Name:	Not Reported
Completion Date:	07-JUN-96	Gravel Packed:	Not Reported
Seal Depth:	0	Depth Drilled:	0
Depth to Bedrock:	0	Aquifer:	Not Reported
Casing Depth:	29	Casing Diameter:	2
Casing Reduction:	0	Perforation From (ft):	0
Perforation To (ft):	0	Perforation Interval:	0
Static Water Level:	26	Temperature:	0
Yield:	0	Drawdown:	0
Hours Pumped:	0	Test Method:	Not Reported
Quality of Construction Data:	Good	Quality of Lithologic Data:	Good
Remarks:	Not Reported	Addtl Remarks:	Not Reported
License #:	1719	Drilling Contractor:	MACKAY PUMP & GEOTHERMAL INC
Contractor Address:	1600 MT ROSE HWY RENO NV 89511		
Source Agency:	NV003	Well Drilling Begun:	07-JUN-96
Gravel Pack Top:	0	Gravel Pack Bottom:	0

AL397
WSW
1/2 - 1 Mile
Higher

NV WELLS NV7000000050393

Log #:	52023	Application #:	Not Reported
Notice of Intent:	31957	Waiver #:	MO-367
Site Type:	Existing	Work Type:	Plug or Abandonment
Work Remarks:	Not Reported	Proposed Use:	Monitoring Well
Drill Method:	Unknown	Current Owner:	RESON INC
Parcel #:	007-311-09	Subdivision Name:	Not Reported
Completion Date:	07-JUN-96	Gravel Packed:	Not Reported
Seal Depth:	0	Depth Drilled:	0
Depth to Bedrock:	0	Aquifer:	Not Reported
Casing Depth:	34	Casing Diameter:	4
Casing Reduction:	0	Perforation From (ft):	0
Perforation To (ft):	0	Perforation Interval:	0
Static Water Level:	28	Temperature:	0
Yield:	0	Drawdown:	0
Hours Pumped:	0	Test Method:	Not Reported
Quality of Construction Data:	Good	Quality of Lithologic Data:	Good
Remarks:	Not Reported	Addtl Remarks:	Not Reported
License #:	1719	Drilling Contractor:	MACKAY PUMP & GEOTHERMAL INC
Contractor Address:	1600 MT ROSE HWY RENO NV 89511		
Source Agency:	NV003	Well Drilling Begun:	07-JUN-96
Gravel Pack Top:	0	Gravel Pack Bottom:	0

GEOCHECK® - PHYSICAL SETTING SOURCE MAP FINDINGS

Map ID
 Direction
 Distance
 Elevation

Database EDR ID Number

AL398
WSW
1/2 - 1 Mile
Higher

NV WELLS NV7000000050392

Log #:	52022	Application #:	Not Reported
Notice of Intent:	31958	Waiver #:	MO-367
Site Type:	Existing	Work Type:	Plug or Abandonment
Work Remarks:	Not Reported	Proposed Use:	Monitoring Well
Drill Method:	Unknown	Current Owner:	RESON INC
Parcel #:	007-311-09	Subdivision Name:	Not Reported
Completion Date:	07-JUN-96	Gravel Packed:	Not Reported
Seal Depth:	0	Depth Drilled:	0
Depth to Bedrock:	0	Aquifer:	Not Reported
Casing Depth:	31	Casing Diameter:	4
Casing Reduction:	0	Perforation From (ft):	0
Perforation To (ft):	0	Perforation Interval:	0
Static Water Level:	27	Temperature:	0
Yield:	0	Drawdown:	0
Hours Pumped:	0	Test Method:	Not Reported
Quality of Construction Data:	Good	Quality of Lithologic Data:	Good
Remarks:	Not Reported	Addtl Remarks:	Not Reported
License #:	1719	Drilling Contractor:	MACKAY PUMP & GEOTHERMAL INC
Contractor Address:	1600 MT ROSE HWY RENO NV 89511		
Source Agency:	NV003	Well Drilling Begun:	07-JUN-96
Gravel Pack Top:	0	Gravel Pack Bottom:	0

GEOCHECK® - PHYSICAL SETTING SOURCE MAP FINDINGS RADON

AREA RADON INFORMATION

State Database: NV Radon

Radon Test Results

# Tests	# < 4 pCi/L	# > 4 pCi/L	% > 4 pCi/L	Average	Max
60	45	15	25	3.7	33.6

Federal EPA Radon Zone for WASHOE County: 2

Note: Zone 1 indoor average level > 4 pCi/L.
 : Zone 2 indoor average level >= 2 pCi/L and <= 4 pCi/L.
 : Zone 3 indoor average level < 2 pCi/L.

Federal Area Radon Information for Zip Code: 89512

Number of sites tested: 4

Area	Average Activity	% <4 pCi/L	% 4-20 pCi/L	% >20 pCi/L
Living Area - 1st Floor	1.875 pCi/L	75%	25%	0%
Living Area - 2nd Floor	Not Reported	Not Reported	Not Reported	Not Reported
Basement	9.800 pCi/L	0%	100%	0%

PHYSICAL SETTING SOURCE RECORDS SEARCHED

TOPOGRAPHIC INFORMATION

USGS 7.5' Digital Elevation Model (DEM)

Source: United States Geologic Survey

EDR acquired the USGS 7.5' Digital Elevation Model in 2002 and updated it in 2006. The 7.5 minute DEM corresponds to the USGS 1:24,000- and 1:25,000-scale topographic quadrangle maps. The DEM provides elevation data with consistent elevation units and projection.

Current USGS 7.5 Minute Topographic Map

Source: U.S. Geological Survey

HYDROLOGIC INFORMATION

Flood Zone Data: This data was obtained from the Federal Emergency Management Agency (FEMA). It depicts 100-year and 500-year flood zones as defined by FEMA. It includes the National Flood Hazard Layer (NFHL) which incorporates Flood Insurance Rate Map (FIRM) data and Q3 data from FEMA in areas not covered by NFHL.

Source: FEMA

Telephone: 877-336-2627

Date of Government Version: 2003, 2015

NWI: National Wetlands Inventory. This data, available in select counties across the country, was obtained by EDR in 2002, 2005, 2010 and 2015 from the U.S. Fish and Wildlife Service.

State Wetlands Data: Wetland Inventory

Source: Natural Heritage Program

Telephone: 775-684-2900

HYDROGEOLOGIC INFORMATION

AQUIFLOW^R Information System

Source: EDR proprietary database of groundwater flow information

EDR has developed the AQUIFLOW Information System (AIS) to provide data on the general direction of groundwater flow at specific points. EDR has reviewed reports submitted to regulatory authorities at select sites and has extracted the date of the report, hydrogeologically determined groundwater flow direction and depth to water table information.

GEOLOGIC INFORMATION

Geologic Age and Rock Stratigraphic Unit

Source: P.G. Schruben, R.E. Arndt and W.J. Bawiec, Geology of the Conterminous U.S. at 1:2,500,000 Scale - A digital representation of the 1974 P.B. King and H.M. Beikman Map, USGS Digital Data Series DDS - 11 (1994).

STATSGO: State Soil Geographic Database

Source: Department of Agriculture, Natural Resources Conservation Service (NRCS)

The U.S. Department of Agriculture's (USDA) Natural Resources Conservation Service (NRCS) leads the national Conservation Soil Survey (NCSS) and is responsible for collecting, storing, maintaining and distributing soil survey information for privately owned lands in the United States. A soil map in a soil survey is a representation of soil patterns in a landscape. Soil maps for STATSGO are compiled by generalizing more detailed (SSURGO) soil survey maps.

SSURGO: Soil Survey Geographic Database

Source: Department of Agriculture, Natural Resources Conservation Service (NRCS)

Telephone: 800-672-5559

SSURGO is the most detailed level of mapping done by the Natural Resources Conservation Service, mapping scales generally range from 1:12,000 to 1:63,360. Field mapping methods using national standards are used to construct the soil maps in the Soil Survey Geographic (SSURGO) database. SSURGO digitizing duplicates the original soil survey maps. This level of mapping is designed for use by landowners, townships and county natural resource planning and management.

PHYSICAL SETTING SOURCE RECORDS SEARCHED

LOCAL / REGIONAL WATER AGENCY RECORDS

FEDERAL WATER WELLS

PWS: Public Water Systems

Source: EPA/Office of Drinking Water

Telephone: 202-564-3750

Public Water System data from the Federal Reporting Data System. A PWS is any water system which provides water to at least 25 people for at least 60 days annually. PWSs provide water from wells, rivers and other sources.

PWS ENF: Public Water Systems Violation and Enforcement Data

Source: EPA/Office of Drinking Water

Telephone: 202-564-3750

Violation and Enforcement data for Public Water Systems from the Safe Drinking Water Information System (SDWIS) after August 1995. Prior to August 1995, the data came from the Federal Reporting Data System (FRDS).

USGS Water Wells: USGS National Water Inventory System (NWIS)

This database contains descriptive information on sites where the USGS collects or has collected data on surface water and/or groundwater. The groundwater data includes information on wells, springs, and other sources of groundwater.

STATE RECORDS

Nevada Well Log Database

Source: Dept of Conservation and Natural Resources, Division of Water Resources

Telephone: 775-687-4380

OTHER STATE DATABASE INFORMATION

Oil and Gas Well Database

Source: Nevada Bureau of Mines and Geology

Telephone: 775-784-6691

Oil and gas well locationS in the state of Nevada.

RADON

State Database: NV Radon

Source: State Health Division

Telephone: 775-687-7531

Radon Test Results By Zip Code

Area Radon Information

Source: USGS

Telephone: 703-356-4020

The National Radon Database has been developed by the U.S. Environmental Protection Agency (USEPA) and is a compilation of the EPA/State Residential Radon Survey and the National Residential Radon Survey. The study covers the years 1986 - 1992. Where necessary data has been supplemented by information collected at private sources such as universities and research institutions.

EPA Radon Zones

Source: EPA

Telephone: 703-356-4020

Sections 307 & 309 of IRAA directed EPA to list and identify areas of U.S. with the potential for elevated indoor radon levels.

OTHER

Airport Landing Facilities: Private and public use landing facilities

Source: Federal Aviation Administration, 800-457-6656

Epicenters: World earthquake epicenters, Richter 5 or greater

Source: Department of Commerce, National Oceanic and Atmospheric Administration

Earthquake Fault Lines: The fault lines displayed on EDR's Topographic map are digitized quaternary faultlines, prepared in 1975 by the United State Geological Survey

PHYSICAL SETTING SOURCE RECORDS SEARCHED

STREET AND ADDRESS INFORMATION

© 2015 TomTom North America, Inc. All rights reserved. This material is proprietary and the subject of copyright protection and other intellectual property rights owned by or licensed to Tele Atlas North America, Inc. The use of this material is subject to the terms of a license agreement. You will be held liable for any unauthorized copying or disclosure of this material.

This Page Intentionally Left Blank

Appendix B

HISTORICAL TOPOGRAPHIC MAPS

Former Governors Bowl

1498 E 7TH ST

Reno, NV 89512

Inquiry Number: 7169195.4

November 03, 2022

EDR Historical Topo Map Report

with QuadMatch™



6 Armstrong Road, 4th floor
Shelton, CT 06484
Toll Free: 800.352.0050
www.edrnet.com

EDR Historical Topo Map Report

11/03/22

Site Name:

Former Governors Bowl
1498 E 7TH ST
Reno, NV 89512
EDR Inquiry # 7169195.4

Client Name:

NCE
8795 Folsom Boulevard
Sacramento, CA 95826
Contact: Matthew Kinney



EDR Topographic Map Library has been searched by EDR and maps covering the target property location as provided by NCE were identified for the years listed below. EDR's Historical Topo Map Report is designed to assist professionals in evaluating potential liability on a target property resulting from past activities. EDR's Historical Topo Map Report includes a search of a collection of public and private color historical topographic maps, dating back to the late 1800s.

Search Results:**Coordinates:**

P.O.#	627.23.25	Latitude:	39.535585 39° 32' 8" North
Project:	Washoe County CSD - NV Car	Longitude:	-119.79245 -119° 47' 33" West
		UTM Zone:	Zone 11 North
		UTM X Meters:	260012.17
		UTM Y Meters:	4379938.11
		Elevation:	4470.00' above sea level

Maps Provided:

2018 1891
2015
1982
1974
1967
1951
1950
1893

Disclaimer - Copyright and Trademark Notice

This Report contains certain information obtained from a variety of public and other sources reasonably available to Environmental Data Resources, LLC. It cannot be concluded from this Report that coverage information for the target and surrounding properties does not exist from other sources. This Report is provided on an "AS IS", "AS AVAILABLE" basis. NO WARRANTY EXPRESS OR IMPLIED IS MADE WHATSOEVER IN CONNECTION WITH THIS REPORT.

ENVIRONMENTAL DATA RESOURCES, LLC AND ITS SUBSIDIARIES, AFFILIATES AND THIRD PARTY SUPPLIERS DISCLAIM ALL WARRANTIES, OF ANY KIND OR NATURE, EXPRESS OR IMPLIED, ARISING OUT OF OR RELATED TO THIS REPORT OR ANY OF THE DATA AND INFORMATION PROVIDED IN THIS REPORT, INCLUDING WITHOUT LIMITATION, ANY WARRANTIES REGARDING ACCURACY, QUALITY, CORRECTNESS, COMPLETENESS, COMPREHENSIVENESS, SUITABILITY, MERCHANTABILITY, FITNESS FOR A PARTICULAR PURPOSE, TITLE, NON-INFRINGEMENT, MISAPPROPRIATION, OR OTHERWISE. ALL RISK IS ASSUMED BY THE USER. IN NO EVENT SHALL ENVIRONMENTAL DATA RESOURCES, LLC OR ITS SUBSIDIARIES, AFFILIATES OR THIRD PARTY SUPPLIERS BE LIABLE TO ANYONE FOR ANY DIRECT, INCIDENTAL, INDIRECT, SPECIAL, CONSEQUENTIAL OR OTHER DAMAGES OF ANY TYPE OR KIND (INCLUDING BUT NOT LIMITED TO LOSS OF PROFITS, LOSS OF USE, OR LOSS OF DATA), ARISING OUT OF OR IN ANY WAY CONNECTED WITH THIS REPORT OR ANY OF THE DATA AND INFORMATION PROVIDED IN THIS REPORT. Any analyses, estimates, ratings, environmental risk levels, or risk codes provided in this Report are provided for illustrative purposes only, and are not intended to provide, nor should they be interpreted as providing any facts regarding, or prediction or forecast of, any environmental risk for any property. Only an assessment performed by a qualified environmental professional can provide findings, opinions or conclusions regarding the environmental risk or conditions in, on or at any property.

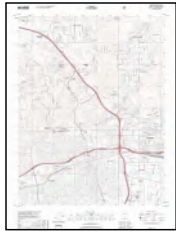
Copyright 2022 by Environmental Data Resources, Inc. All rights reserved. Reproduction in any media or format, in whole or in part, of any report or map of Environmental Data Resources, Inc., or its affiliates, is prohibited without prior written permission.

EDR and its logos (including Sanborn and Sanborn Map) are trademarks of Environmental Data Resources, LLC or its affiliates. All other trademarks used herein are the property of their respective owners.

Topo Sheet Key

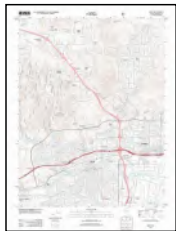
This EDR Topo Map Report is based upon the following USGS topographic map sheets.

2018 Source Sheets



Reno
2018
7.5-minute, 24000

2015 Source Sheets




Reno
2015
7.5-minute, 24000

1982 Source Sheets



Reno
1982
7.5-minute, 24000
Aerial Photo Revised 1978

1974 Source Sheets

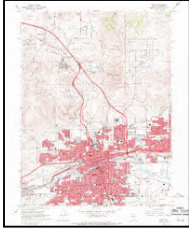


Reno
1974
7.5-minute, 24000
Aerial Photo Revised 1974

Topo Sheet Key

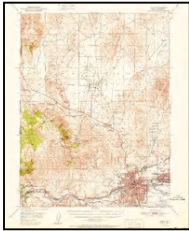
This EDR Topo Map Report is based upon the following USGS topographic map sheets.

1967 Source Sheets



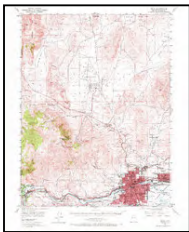
Reno
1967
7.5-minute, 24000
Aerial Photo Revised 1966

1951 Source Sheets



Reno
1951
15-minute, 62500
Aerial Photo Revised 1946

1950 Source Sheets



Reno
1950
15-minute, 62500
Aerial Photo Revised 1946

1893 Source Sheets



Reno
1893
30-minute, 125000

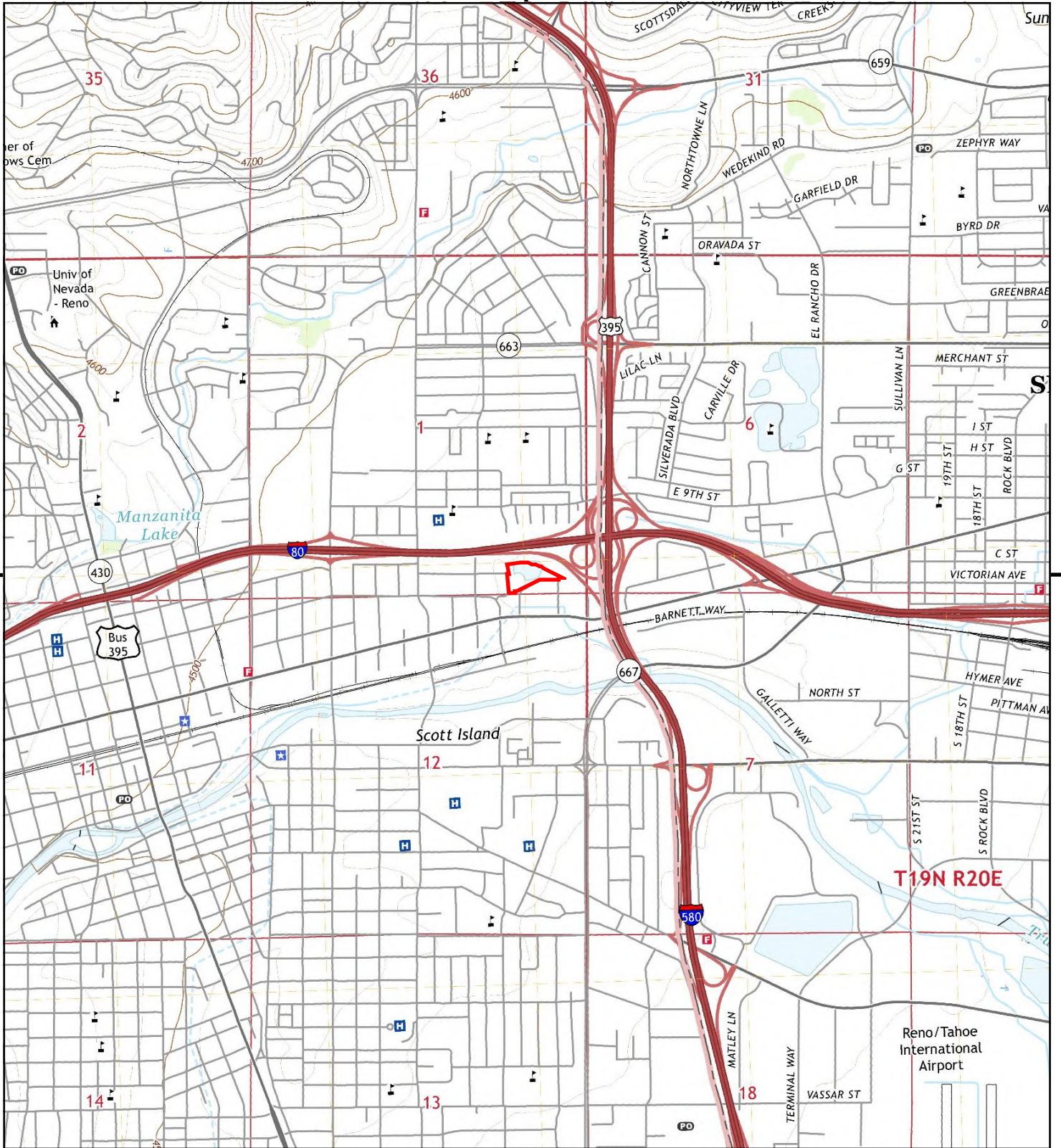
Topo Sheet Key

This EDR Topo Map Report is based upon the following USGS topographic map sheets.

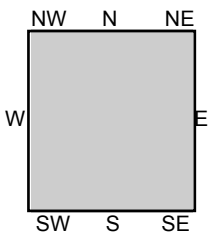
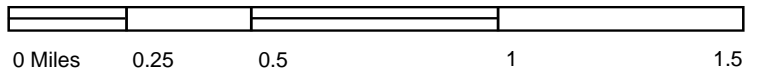
1891 Source Sheets



Reno
1891
30-minute, 125000



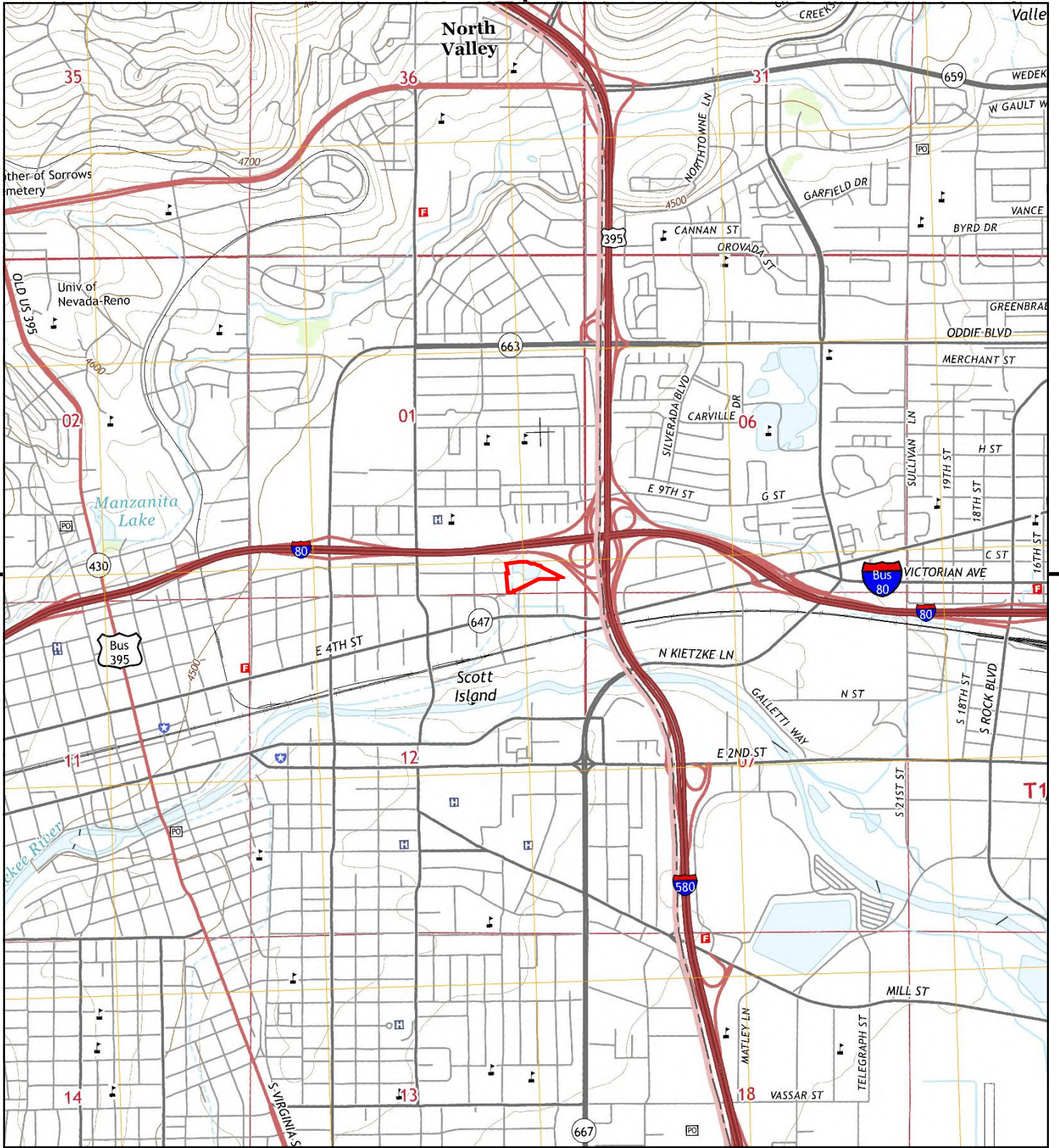
This report includes information from the following map sheet(s).



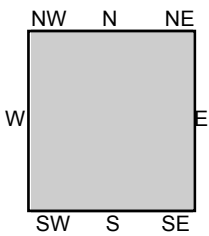
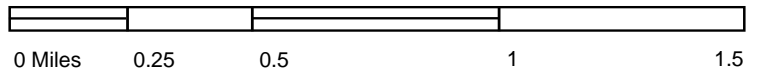
TP, Reno, 2018, 7.5-minute

SITE NAME: Former Governors Bowl
 ADDRESS: 1498 E 7TH ST
 Reno, NV 89512
 CLIENT: NCE





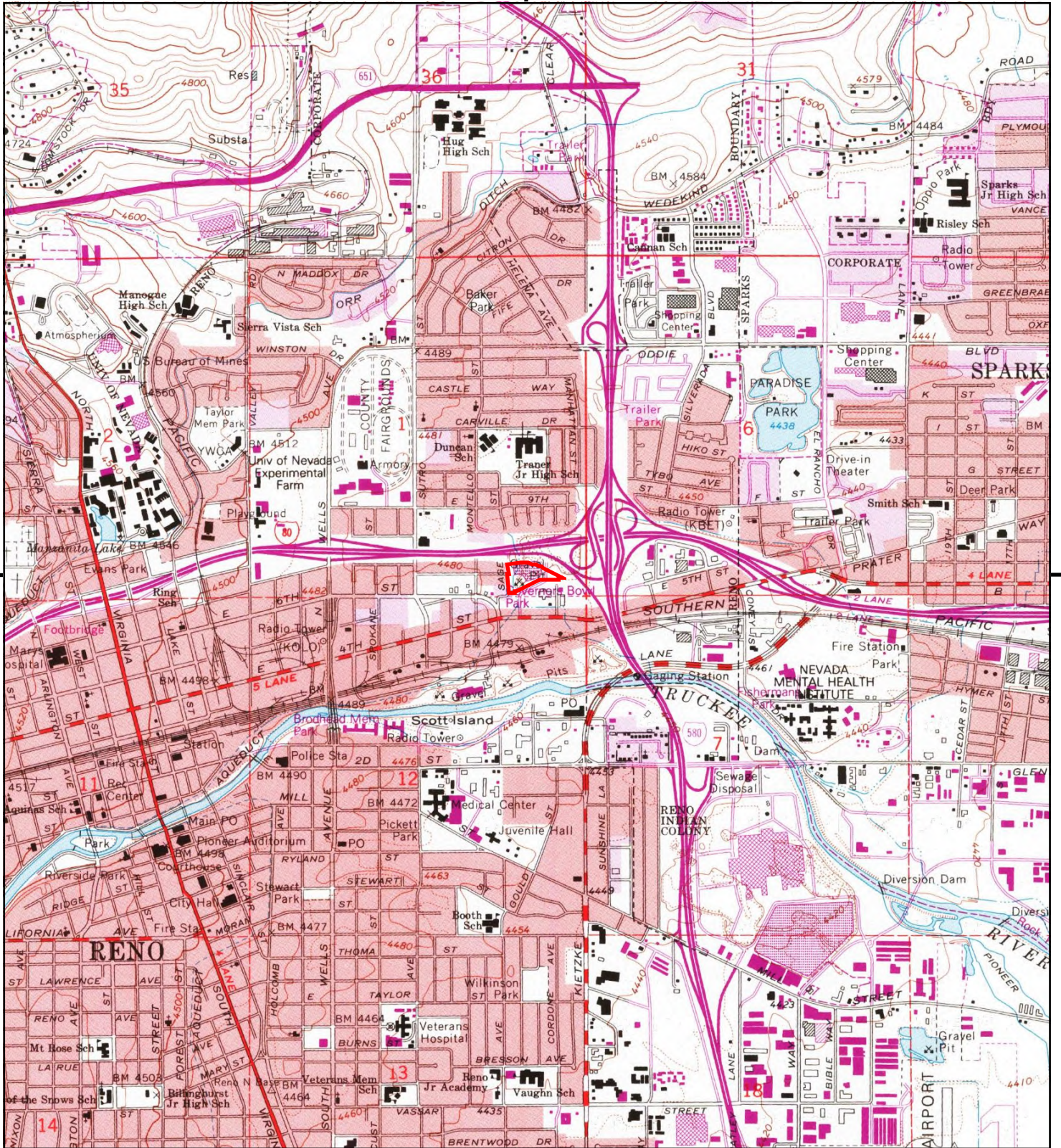
This report includes information from the following map sheet(s).



TP, Reno, 2015, 7.5-minute

SITE NAME: Former Governors Bowl
ADDRESS: 1498 E 7TH ST
 Reno, NV 89512
CLIENT: NCE






This report includes information from the following map sheet(s).



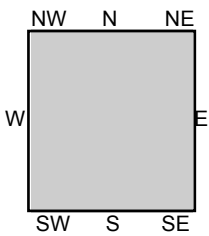
TP, Reno, 1982, 7.5-minute

SITE NAME: Former Governors Bowl
 ADDRESS: 1498 E 7TH ST
 Reno, NV 89512
 CLIENT: NCE





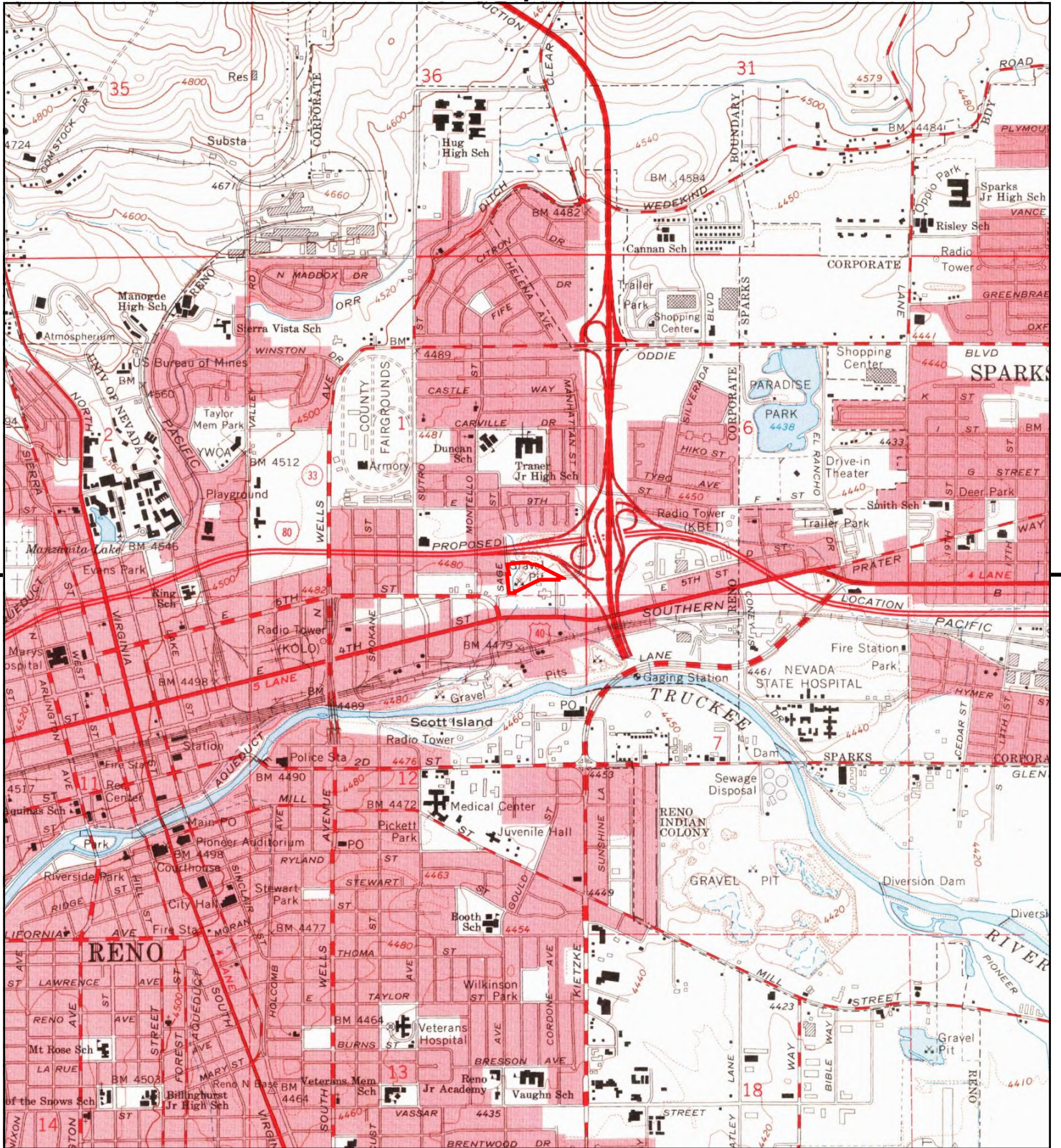
This report includes information from the following map sheet(s).



TP, Reno, 1974, 7.5-minute

SITE NAME: Former Governors Bowl
ADDRESS: 1498 E 7TH ST
Reno, NV 89512
CLIENT: NCE





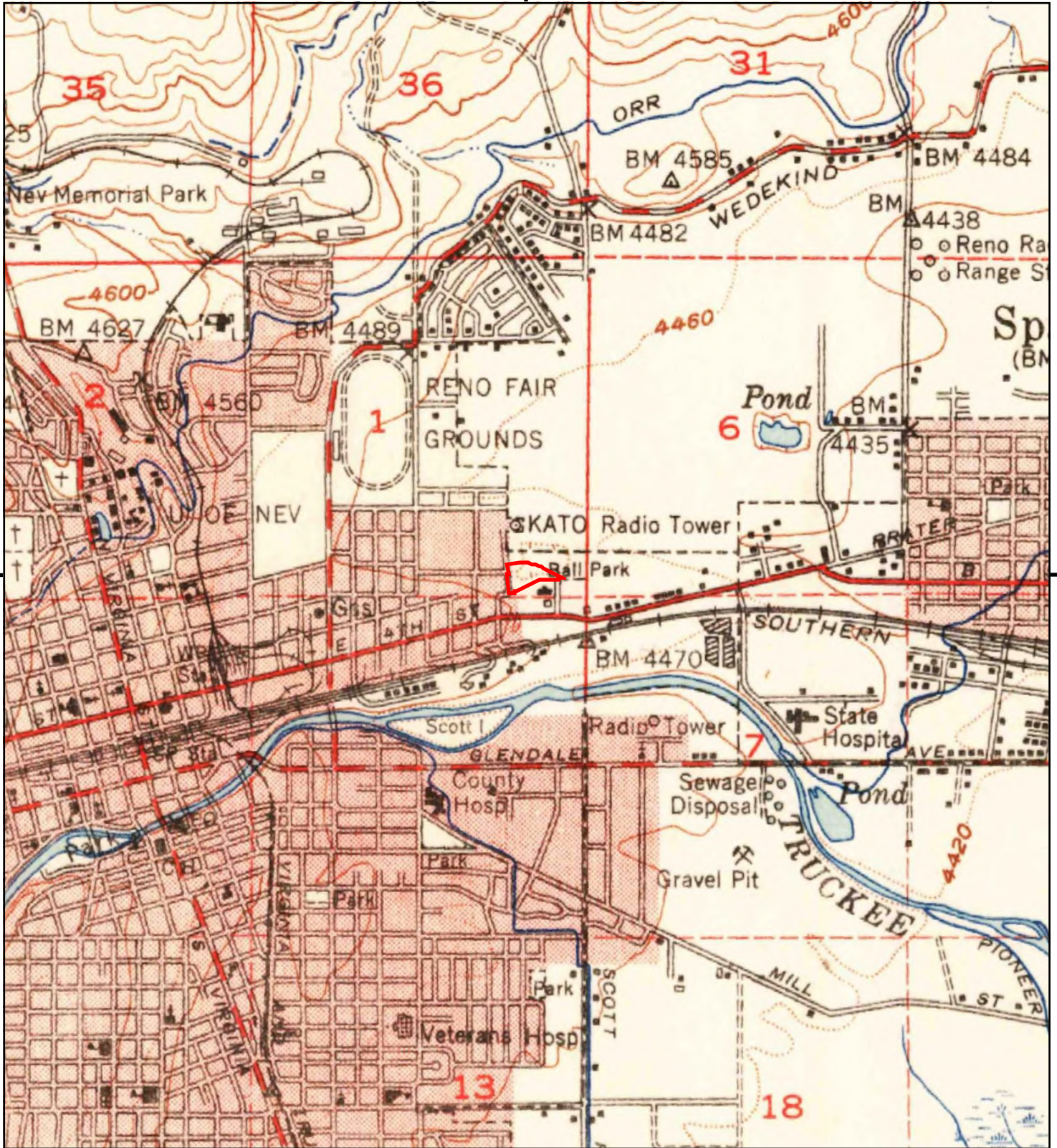
This report includes information from the following map sheet(s).



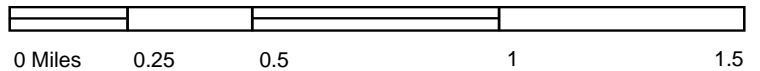
TP, Reno, 1967, 7.5-minute

SITE NAME: Former Governors Bowl
 ADDRESS: 1498 E 7TH ST
 Reno, NV 89512
 CLIENT: NCE





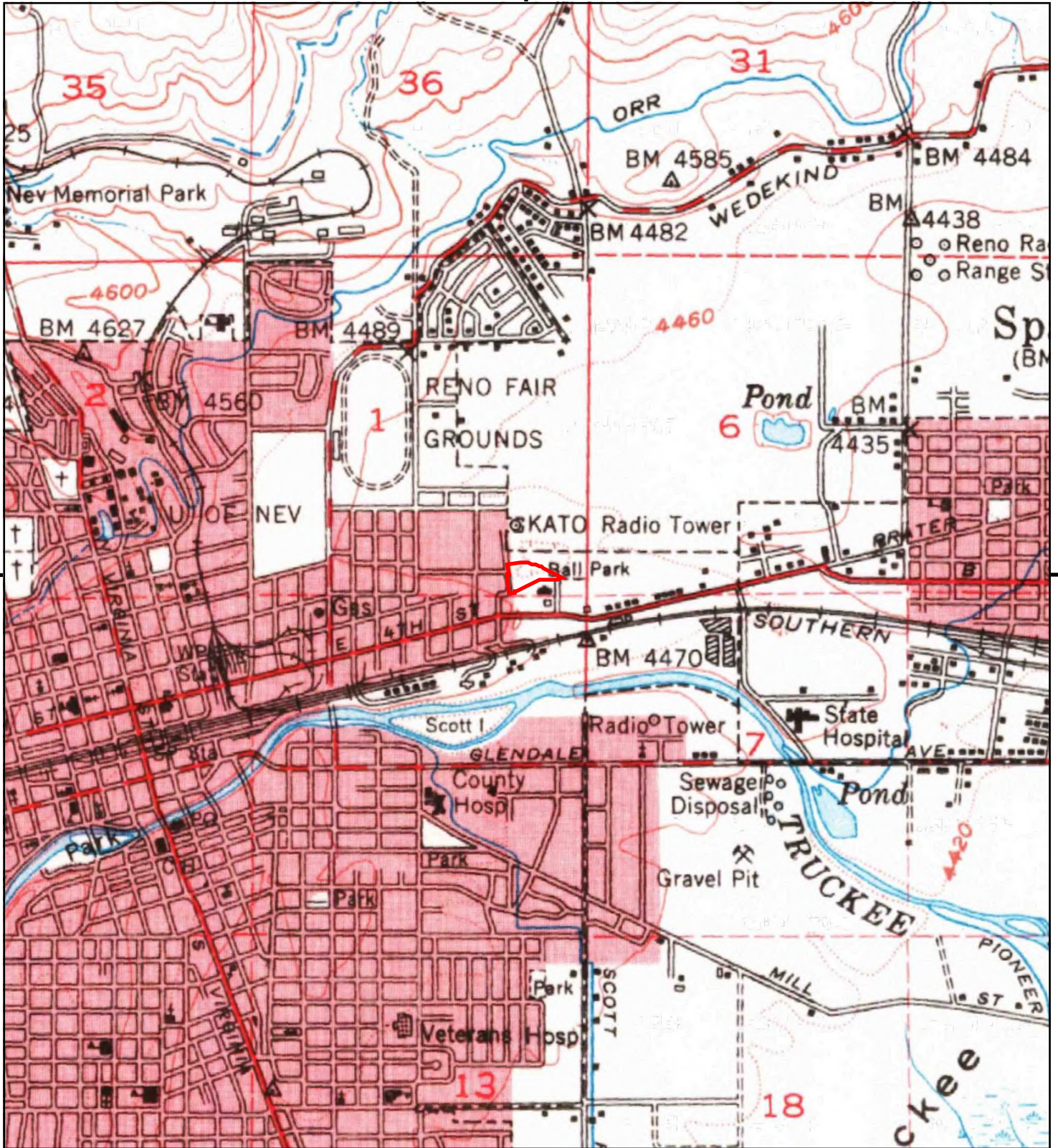
This report includes information from the following map sheet(s).



TP, Reno, 1951, 15-minute

SITE NAME: Former Governors Bowl
 ADDRESS: 1498 E 7TH ST
 Reno, NV 89512
 CLIENT: NCE





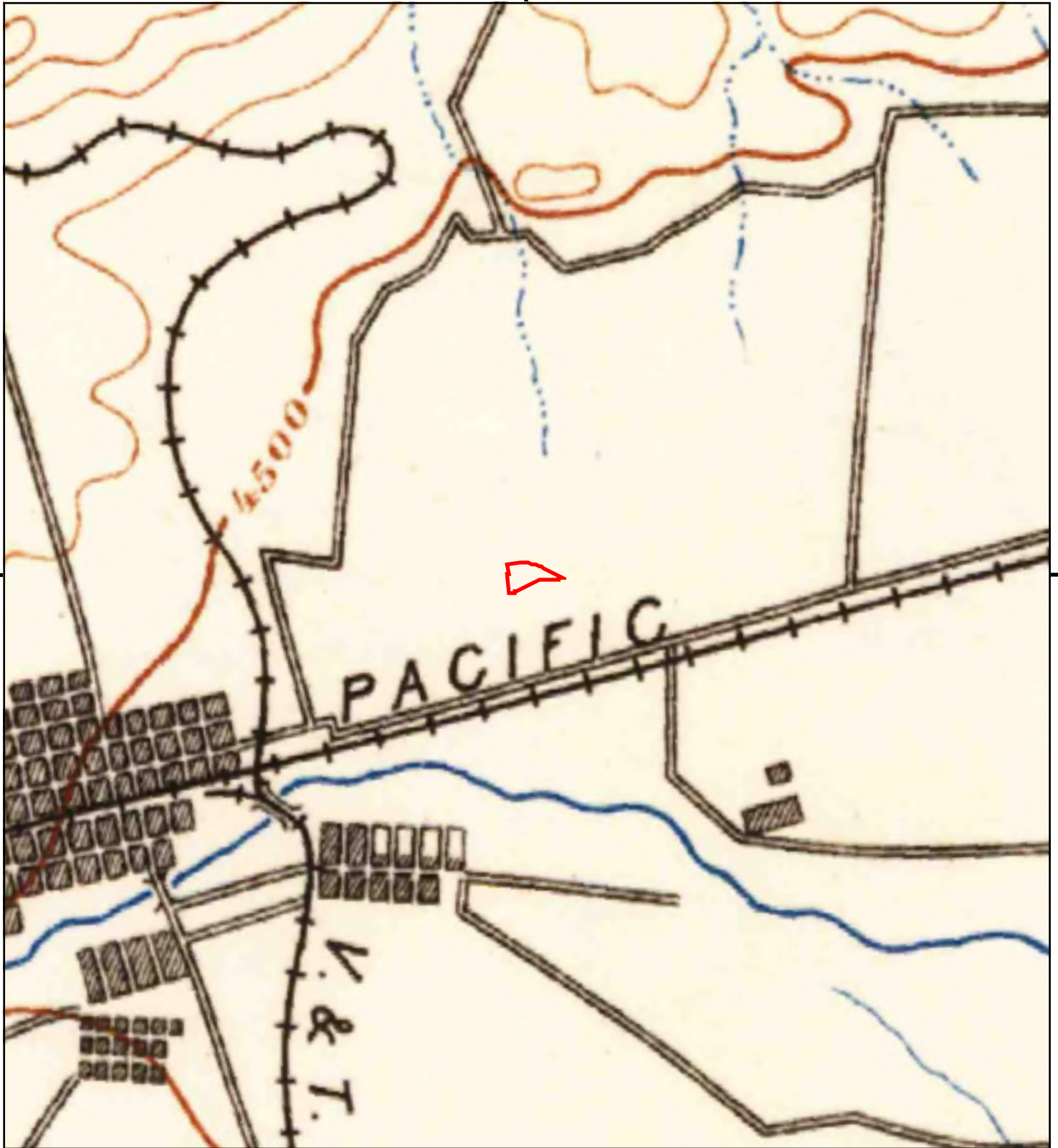
This report includes information from the following map sheet(s).



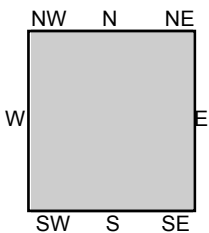
TP, Reno, 1950, 15-minute

SITE NAME: Former Governors Bowl
 ADDRESS: 1498 E 7TH ST
 Reno, NV 89512
 CLIENT: NCE





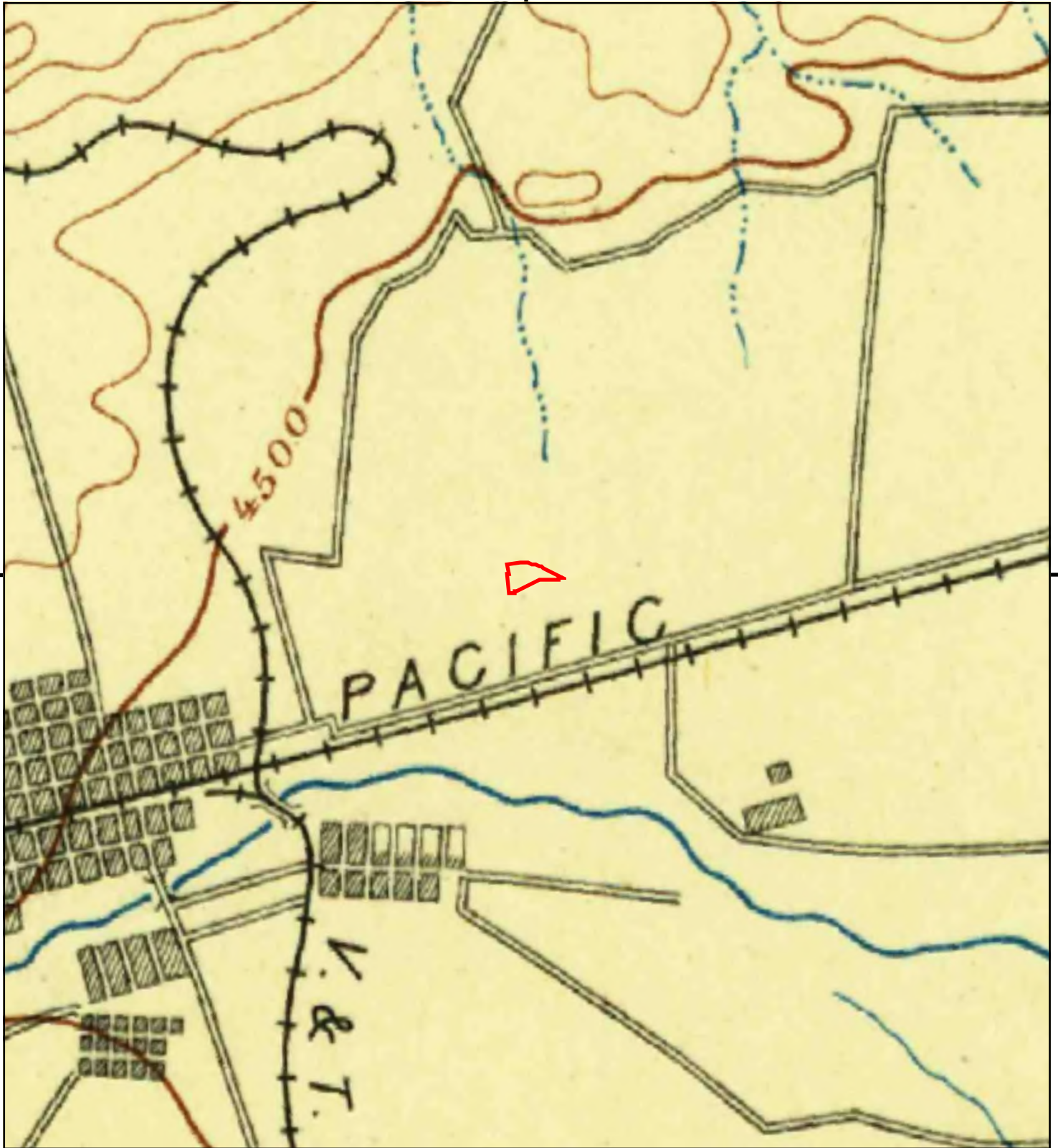
This report includes information from the following map sheet(s).



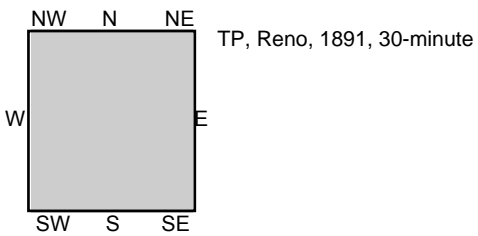
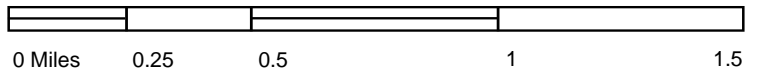
TP, Reno, 1893, 30-minute

SITE NAME: Former Governors Bowl
 ADDRESS: 1498 E 7TH ST
 Reno, NV 89512
 CLIENT: NCE





This report includes information from the following map sheet(s).



SITE NAME: Former Governors Bowl
 ADDRESS: 1498 E 7TH ST
 Reno, NV 89512
 CLIENT: NCE



This Page Intentionally Left Blank

Appendix C

HISTORICAL AERIAL PHOTOGRAPHS



Former Governors Bowl

1498 E 7TH ST

Reno, NV 89512

Inquiry Number: 7169195.11

November 04, 2022

The EDR Aerial Photo Decade Package



6 Armstrong Road, 4th floor
Shelton, CT 06484
Toll Free: 800.352.0050
www.edrnet.com

EDR Aerial Photo Decade Package

11/04/22

Site Name:

Former Governors Bowl
1498 E 7TH ST
Reno, NV 89512
EDR Inquiry # 7169195.11

Client Name:

NCE
8795 Folsom Boulevard
Sacramento, CA 95826
Contact: Matthew Kinney



Environmental Data Resources, Inc. (EDR) Aerial Photo Decade Package is a screening tool designed to assist environmental professionals in evaluating potential liability on a target property resulting from past activities. EDR's professional researchers provide digitally reproduced historical aerial photographs, and when available, provide one photo per decade.

Search Results:

<u>Year</u>	<u>Scale</u>	<u>Details</u>	<u>Source</u>
2017	1"=500'	Flight Year: 2017	USDA/NAIP
2013	1"=500'	Flight Year: 2013	USDA/NAIP
2010	1"=500'	Flight Year: 2010	USDA/NAIP
2006	1"=500'	Flight Year: 2006	USDA/NAIP
1999	1"=500'	Acquisition Date: January 01, 1999	USGS/DOQQ
1994	1"=500'	Acquisition Date: January 01, 1994	USGS/DOQQ
1980	1"=500'	Flight Date: September 04, 1980	USGS
1974	1"=500'	Flight Date: July 03, 1974	USGS
1966	1"=500'	Flight Date: May 17, 1966	USGS
1962	1"=500'	Flight Date: June 21, 1962	NHD
1956	1"=500'	Flight Date: November 27, 1956	USGS
1953	1"=500'	Flight Date: April 01, 1953	USGS
1946	1"=500'	Flight Date: November 01, 1946	USGS
1939	1"=500'	Flight Date: June 29, 1939	USDA

When delivered electronically by EDR, the aerial photo images included with this report are for ONE TIME USE ONLY. Further reproduction of these aerial photo images is prohibited without permission from EDR. For more information contact your EDR Account Executive.

Disclaimer - Copyright and Trademark Notice

This Report contains certain information obtained from a variety of public and other sources reasonably available to Environmental Data Resources, LLC. It cannot be concluded from this Report that coverage information for the target and surrounding properties does not exist from other sources. This Report is provided on an "AS IS", "AS AVAILABLE" basis. NO WARRANTY EXPRESS OR IMPLIED IS MADE WHATSOEVER IN CONNECTION WITH THIS REPORT.

ENVIRONMENTAL DATA RESOURCES, LLC AND ITS SUBSIDIARIES, AFFILIATES AND THIRD PARTY SUPPLIERS DISCLAIM ALL WARRANTIES, OF ANY KIND OR NATURE, EXPRESS OR IMPLIED, ARISING OUT OF OR RELATED TO THIS REPORT OR ANY OF THE DATA AND INFORMATION PROVIDED IN THIS REPORT, INCLUDING WITHOUT LIMITATION, ANY WARRANTIES REGARDING ACCURACY, QUALITY, CORRECTNESS, COMPLETENESS, COMPREHENSIVENESS, SUITABILITY, MERCHANTABILITY, FITNESS FOR A PARTICULAR PURPOSE, TITLE, NON-INFRINGEMENT, MISAPPROPRIATION, OR OTHERWISE. ALL RISK IS ASSUMED BY THE USER. IN NO EVENT SHALL ENVIRONMENTAL DATA RESOURCES, LLC OR ITS SUBSIDIARIES, AFFILIATES OR THIRD PARTY SUPPLIERS BE LIABLE TO ANYONE FOR ANY DIRECT, INCIDENTAL, INDIRECT, SPECIAL, CONSEQUENTIAL OR OTHER DAMAGES OF ANY TYPE OR KIND (INCLUDING BUT NOT LIMITED TO LOSS OF PROFITS, LOSS OF USE, OR LOSS OF DATA), ARISING OUT OF OR IN ANY WAY CONNECTED WITH THIS REPORT OR ANY OF THE DATA AND INFORMATION PROVIDED IN THIS REPORT.

Any analyses, estimates, ratings, environmental risk levels, or risk codes provided in this Report are provided for illustrative purposes only, and are not intended to provide, nor should they be interpreted as providing any facts regarding, or prediction or forecast of, any environmental risk for any property. Only an assessment performed by a qualified environmental professional can provide findings, opinions or conclusions regarding the environmental risk or conditions in, on or at any property.

Copyright 2022 by Environmental Data Resources, Inc. All rights reserved. Reproduction in any media or format, in whole or in part, of any report or map of Environmental Data Resources, Inc., or its affiliates, is prohibited without prior written permission.

EDR and its logos (including Sanborn and Sanborn Map) are trademarks of Environmental Data Resources, LLC or its affiliates. All other trademarks used herein are the property of their respective owners.



INQUIRY # 7169195.11

YEAR: 2017

— = 500'





INQUIRY # 7169195.11

YEAR: 2013

— = 500'





INQUIRY # 7169195.11

YEAR: 2010

— = 500'





INQUIRY #: 7169195.11

YEAR: 2006

— = 500'





INQUIRY # 7169195.11

YEAR: 1999

 = 500'



Subject boundary not shown because it exceeds image extent or image is not georeferenced.



INQUIRY #: 7169195.11

YEAR: 1994

— = 500'



Subject boundary not shown because it exceeds image extent or image is not georeferenced.



INQUIRY # 7169195.11

YEAR: 1980

— = 500'





INQUIRY #: 7169195.11

YEAR: 1974

— = 500'






INQUIRY # 7169195.11

YEAR: 1966

— = 500'





INQUIRY # 7169195.11

YEAR: 1962

— = 500'





INQUIRY # 7169195.11

YEAR: 1956

— = 500'



Subject boundary not shown because it exceeds image extent or image is not georeferenced.



INQUIRY # 7169195.11

YEAR: 1953

— = 500'





INQUIRY # 7169195.11

YEAR: 1946

— = 500'





INQUIRY # 7169195.11

YEAR: 1939

— = 500'



This Page Intentionally Left Blank

Appendix D

SANBORN MAPS

Former Governors Bowl

1498 E 7TH ST

Reno, NV 89512

Inquiry Number: 7169195.3

November 03, 2022

Certified Sanborn® Map Report



6 Armstrong Road, 4th floor
Shelton, CT 06484
Toll Free: 800.352.0050
www.edrnet.com

Certified Sanborn® Map Report

11/03/22

Site Name:

Former Governors Bowl
1498 E 7TH ST
Reno, NV 89512
EDR Inquiry # 7169195.3

Client Name:

NCE
8795 Folsom Boulevard
Sacramento, CA 95826
Contact: Matthew Kinney



The Sanborn Library has been searched by EDR and maps covering the target property location as provided by NCE were identified for the years listed below. The Sanborn Library is the largest, most complete collection of fire insurance maps. The collection includes maps from Sanborn, Bromley, Perris & Browne, Hopkins, Barlow, and others. Only Environmental Data Resources Inc. (EDR) is authorized to grant rights for commercial reproduction of maps by the Sanborn Library LLC, the copyright holder for the collection. Results can be authenticated by visiting www.edrnet.com/sanborn.

The Sanborn Library is continually enhanced with newly identified map archives. This report accesses all maps in the collection as of the day this report was generated.

Certified Sanborn Results:

Certification # 8BBE-46A9-8B37
PO # 627.23.25
Project Washoe County CSD - NV Cares



Sanborn® Library search results

Certification #: 8BBE-46A9-8B37

UNMAPPED PROPERTY

This report certifies that the complete holdings of the Sanborn Library, LLC collection have been searched based on client supplied target property information, and fire insurance maps covering the target property were not found.

The Sanborn Library includes more than 1.2 million fire insurance maps from Sanborn, Bromley, Perris & Browne, Hopkins, Barlow and others which track historical property usage in approximately 12,000 American cities and towns. Collections searched:

- Library of Congress
- University Publications of America
- EDR Private Collection

The Sanborn Library LLC Since 1866™

Limited Permission To Make Copies

NCE (the client) is permitted to make up to FIVE photocopies of this Sanborn Map transmittal and each fire insurance map accompanying this report solely for the limited use of its customer. No one other than the client is authorized to make copies. Upon request made directly to an EDR Account Executive, the client may be permitted to make a limited number of additional photocopies. This permission is conditioned upon compliance by the client, its customer and their agents with EDR's copyright policy; a copy of which is available upon request.

Disclaimer - Copyright and Trademark Notice

This Report contains certain information obtained from a variety of public and other sources reasonably available to Environmental Data Resources, LLC. It cannot be concluded from this Report that coverage information for the target and surrounding properties does not exist from other sources. This Report is provided on an "AS IS", "AS AVAILABLE" basis. NO WARRANTY EXPRESS OR IMPLIED IS MADE WHATSOEVER IN CONNECTION WITH THIS REPORT. ENVIRONMENTAL DATA RESOURCES, LLC AND ITS SUBSIDIARIES, AFFILIATES AND THIRD PARTY SUPPLIERS DISCLAIM ALL WARRANTIES, OF ANY KIND OR NATURE, EXPRESS OR IMPLIED, ARISING OUT OF OR RELATED TO THIS REPORT OR ANY OF THE DATA AND INFORMATION PROVIDED IN THIS REPORT, INCLUDING WITHOUT LIMITATION, ANY WARRANTIES REGARDING ACCURACY, QUALITY, CORRECTNESS, COMPLETENESS, COMPREHENSIVENESS, SUITABILITY, MERCHANTABILITY, FITNESS FOR A PARTICULAR PURPOSE, TITLE, NON-INFRINGEMENT, MISAPPROPRIATION, OR OTHERWISE. ALL RISK IS ASSUMED BY THE USER. IN NO EVENT SHALL ENVIRONMENTAL DATA RESOURCES, LLC OR ITS SUBSIDIARIES, AFFILIATES OR THIRD PARTY SUPPLIERS BE LIABLE TO ANYONE FOR ANY DIRECT, INCIDENTAL, INDIRECT, SPECIAL, CONSEQUENTIAL OR OTHER DAMAGES OF ANY TYPE OR KIND (INCLUDING BUT NOT LIMITED TO LOSS OF PROFITS, LOSS OF USE, OR LOSS OF DATA), ARISING OUT OF OR IN ANY WAY CONNECTED WITH THIS REPORT OR ANY OF THE DATA AND INFORMATION PROVIDED IN THIS REPORT. Any analyses, estimates, ratings, environmental risk levels, or risk codes provided in this Report are provided for illustrative purposes only, and are not intended to provide, nor should they be interpreted as providing any facts regarding, or prediction or forecast of, any environmental risk for any property. Only an assessment performed by a qualified environmental professional can provide findings, opinions or conclusions regarding the environmental risk or conditions in, on or at any property.

Copyright 2022 by Environmental Data Resources, Inc. All rights reserved. Reproduction in any media or format, in whole or in part, of any report or map of Environmental Data Resources, Inc., or its affiliates, is prohibited without prior written permission.

EDR and its logos (including Sanborn and Sanborn Map) are trademarks of Environmental Data Resources, LLC or its affiliates. All other trademarks used herein are the property of their respective owners.

This Page Intentionally Left Blank

Appendix E

PROPERTY TAX MAP REPORT

Former Governors Bowl

1498 E 7TH ST
Reno, NV 89512

Inquiry Number: 7169195.6
November 03, 2022

The EDR Property Tax Map Report

EDR Property Tax Map Report

Environmental Data Resources, Inc.'s EDR Property Tax Map Report is designed to assist environmental professionals in evaluating potential environmental conditions on a target property by understanding property boundaries and other characteristics. The report includes a search of available property tax maps, which include information on boundaries for the target property and neighboring properties, addresses, parcel identification numbers, as well as other data typically used in property location and identification.

Thank you for your business.

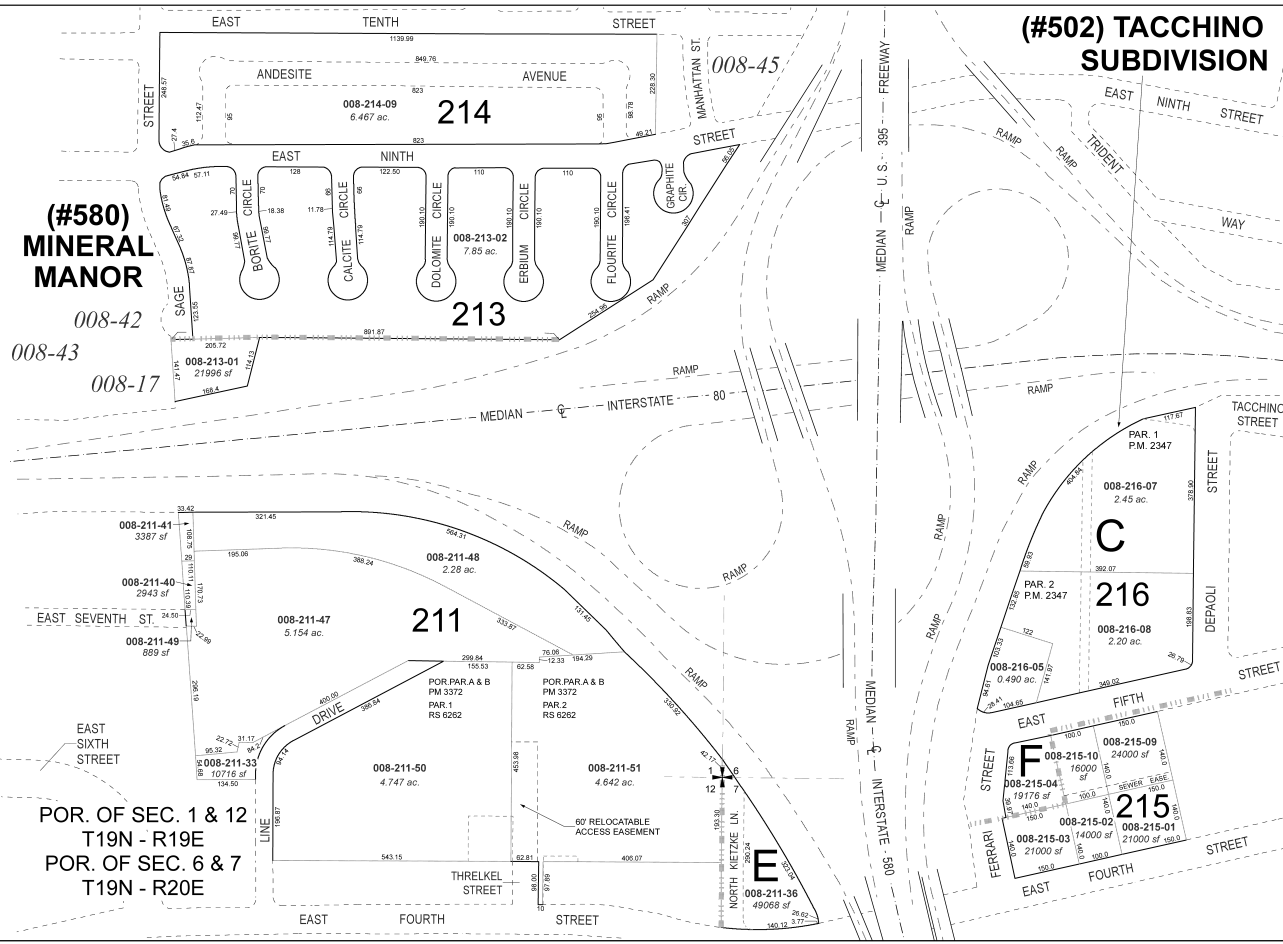
Please contact EDR at 1-800-352-0050
with any questions or comments.

Disclaimer - Copyright and Trademark Notice

This Report contains certain information obtained from a variety of public and other sources reasonably available to Environmental Data Resources, Inc. It cannot be concluded from this Report that coverage information for the target and surrounding properties does not exist from other sources. **NO WARRANTY EXPRESSED OR IMPLIED, IS MADE WHATSOEVER IN CONNECTION WITH THIS REPORT. ENVIRONMENTAL DATA RESOURCES, INC. SPECIFICALLY DISCLAIMS THE MAKING OF ANY SUCH WARRANTIES, INCLUDING WITHOUT LIMITATION, MERCHANTABILITY OR FITNESS FOR A PARTICULAR USE OR PURPOSE. ALL RISK IS ASSUMED BY THE USER. IN NO EVENT SHALL ENVIRONMENTAL DATA RESOURCES, INC. BE LIABLE TO ANYONE, WHETHER ARISING OUT OF ERRORS OR OMISSIONS, NEGLIGENCE, ACCIDENT OR ANY OTHER CAUSE, FOR ANY LOSS OR DAMAGE, INCLUDING, WITHOUT LIMITATION, SPECIAL, INCIDENTAL, CONSEQUENTIAL, OR EXEMPLARY DAMAGES. ANY LIABILITY ON THE PART OF ENVIRONMENTAL DATA RESOURCES, INC. IS STRICTLY LIMITED TO A REFUND OF THE AMOUNT PAID FOR THIS REPORT.** Purchaser accepts this Report "AS IS". Any analyses, estimates, ratings, environmental risk levels or risk codes provided in this Report are provided for illustrative purposes only, and are not intended to provide, nor should they be interpreted as providing any facts regarding, or prediction or forecast of, any environmental risk for any property. Only a Phase I Environmental Site Assessment performed by an environmental professional can provide information regarding the environmental risk for any property. Additionally, the information provided in this Report is not to be construed as legal advice.

Copyright 2022 by Environmental Data Resources, Inc. All rights reserved. Reproduction in any media or format, in whole or in part, of any report or map of Environmental Data Resources, Inc. or its affiliates is prohibited without prior written permission.

EDR and its logos (including Sanborn and Sanborn Map) are trademarks of Environmental Data Resources, Inc. or its affiliates. All other trademarks used herein are the property of their respective owners.



(#502) TACCHINO SUBDIVISION

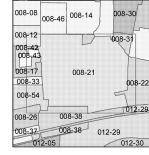
Assessor's Map Number

008-21

STATE OF NEVADA
WASHOE COUNTY
ASSESSOR'S OFFICE
 1001 East Ninth Street, Building D
 Reno, Nevada 89512
 (775) 328-2211



0 50 100 150 200
 Feet
 1 inch = 200 feet



created by TWT 10/12/2012
 updated: KSB 06/08/21 SR 06/09/21

area previously shown on map(s)

NOTE: This map was prepared for the use of the Washoe County Assessor for assessment and illustrative purposes only. It does not represent a survey of the premises. No liability is assumed as to the sufficiency or accuracy of the data delineated hereon.

(#580) MINERAL MANOR

008-42
 008-43
 008-17

POR. OF SEC. 1 & 12
 T19N - R19E
 POR. OF SEC. 6 & 7
 T19N - R20E

211

214

213

C

216

F

215

E

This Page Intentionally Left Blank

Appendix F

BUILDING PERMIT REPORT

Former Governors Bowl

1498 E 7TH ST
Reno, NV 89512

Inquiry Number: 7169195.8
November 03, 2022

EDR Building Permit Report

Target Property and Adjoining Properties

TABLE OF CONTENTS

SECTION

About This Report

Executive Summary

Findings

Glossary

Thank you for your business.

Please contact EDR at 1-800-352-0050
with any questions or comments.

Disclaimer - Copyright and Trademark Notice

This Report contains certain information obtained from a variety of public and other sources reasonably available to Environmental Data Resources, Inc. It cannot be concluded from this Report that coverage information for the target and surrounding properties does not exist from other sources. **NO WARRANTY EXPRESSED OR IMPLIED, IS MADE WHATSOEVER IN CONNECTION WITH THIS REPORT. ENVIRONMENTAL DATA RESOURCES, INC. SPECIFICALLY DISCLAIMS THE MAKING OF ANY SUCH WARRANTIES, INCLUDING WITHOUT LIMITATION, MERCHANTABILITY OR FITNESS FOR A PARTICULAR USE OR PURPOSE. ALL RISK IS ASSUMED BY THE USER. IN NO EVENT SHALL ENVIRONMENTAL DATA RESOURCES, INC. BE LIABLE TO ANYONE, WHETHER ARISING OUT OF ERRORS OR OMISSIONS, NEGLIGENCE, ACCIDENT OR ANY OTHER CAUSE, FOR ANY LOSS OR DAMAGE, INCLUDING, WITHOUT LIMITATION, SPECIAL, INCIDENTAL, CONSEQUENTIAL, OR EXEMPLARY DAMAGES. ANY LIABILITY ON THE PART OF ENVIRONMENTAL DATA RESOURCES, INC. IS STRICTLY LIMITED TO A REFUND OF THE AMOUNT PAID FOR THIS REPORT.** Purchaser accepts this Report "AS IS". Any analyses, estimates, ratings, environmental risk levels or risk codes provided in this Report are provided for illustrative purposes only, and are not intended to provide, nor should they be interpreted as providing any facts regarding, or prediction or forecast of, any environmental risk for any property. Only a Phase I Environmental Site Assessment performed by an environmental professional can provide information regarding the environmental risk for any property. Additionally, the information provided in this Report is not to be construed as legal advice.

Copyright 2020 by Environmental Data Resources, Inc. All rights reserved. Reproduction in any media or format, in whole or in part, of any report or map of Environmental Data Resources, Inc. or its affiliates is prohibited without prior written permission.

EDR and its logos (including Sanborn and Sanborn Map) are trademarks of Environmental Data Resources, Inc. or its affiliates. All other trademarks used herein are the property of their respective owners.

EDR BUILDING PERMIT REPORT

About This Report

The EDR Building Permit Report provides a practical and efficient method to search building department records for indications of environmental conditions. Generated via a search of municipal building permit records gathered from more than 1,600 cities nationwide, this report will assist you in meeting the search requirements of EPA's Standards and Practices for All Appropriate Inquiries (40 CFR Part 312), the ASTM Standard Practice for Environmental Site Assessments (E 1527-13), or custom requirements developed for the evaluation of environmental risk associated with a parcel of real estate.

Building permit data can be used to identify current and/or former operations and structures/features of environmental concern. The data can provide information on a target property and adjoining properties such as the presence of underground storage tanks, pump islands, sumps, drywells, etc., as well as information regarding water, sewer, natural gas, electrical connection dates, and current/former septic tanks.

ASTM and EPA Requirements

ASTM E 1527-13 lists building department records as a "standard historical source," as detailed in § 8.3.4.7: "Building Department Records - The term building department records means those records of the local government in which the property is located indicating permission of the local government to construct, alter, or demolish improvements on the property." ASTM also states that "Uses in the area surrounding the property shall be identified in the report, but this task is required only to the extent that this information is revealed in the course of researching the property itself."

EPA's Standards and Practices for All Appropriate Inquiries (AAI) states: "§312.24: Reviews of historical sources of information. (a) Historical documents and records must be reviewed for the purposes of achieving the objectives and performance factors of §312.20(e) and (f). Historical documents and records may include, but are not limited to, aerial photographs, fire insurance maps, building department records, chain of title documents, and land use records."

Methodology

EDR has developed the EDR Building Permit Report through our partnership with BuildFax, the nation's largest repository of building department records. BuildFax collects, updates, and manages building department records from local municipal governments. The database now includes 30 million permits, on more than 10 million properties across 1,600 cities in the United States.

The EDR Building Permit Report comprises local municipal building permit records, gathered directly from local jurisdictions, including both target property and adjoining properties. Years of coverage vary by municipality. Data reported includes (where available): date of permit, permit type, permit number, status, valuation, contractor company, contractor name, and description.

Incoming permit data is checked at seven stages in a regimented quality control process, from initial data source interview, to data preparation, through final auditing. To ensure the building department is accurate, each of the seven quality control stages contains, on average, 15 additional quality checks, resulting in a process of approximately 105 quality control "touch points."

For more information about the EDR Building Permit Report, please contact your EDR Account Executive at (800) 352-0050.



EXECUTIVE SUMMARY: SEARCH DOCUMENTATION

A search of building department records was conducted by Environmental Data Resources, Inc (EDR) on behalf of NCE on Nov 03, 2022.

TARGET PROPERTY

1498 E 7TH ST
Reno, NV 89512

SEARCH METHODS

EDR searches available lists for both the Target Property and Surrounding Properties.

RESEARCH SUMMARY

Building permits identified: **YES**

The following research sources were consulted in the preparation of this report. An "X" indicates where information was identified in the source and provided in this report.

RENO

<u>Year</u>	<u>Source</u>	<u>TP</u>	<u>Adjoining</u>
2022	City of Reno, Community Development Department		X
	City of Reno, Community Development Department	X	
2021	City of Reno, Community Development Department		X
	City of Reno, Community Development Department	X	
2020	City of Reno, Community Development Department		X
2019	City of Reno, Community Development Department		X
2018	City of Reno, Community Development Department		X
2017	City of Reno, Community Development Department		X
2016	City of Reno, Community Development Department		X
2015	City of Reno, Community Development Department		X
2014	City of Reno, Community Development Department		X
2013	City of Reno, Community Development Department		X
2012	City of Reno, Community Development Department		X
2011	City of Reno, Community Development Department		X
2010	City of Reno, Community Development Department		X
2009	City of Reno, Community Development Department		X
2008	City of Reno, Community Development Department		X
2007	City of Reno, Community Development Department		X
2006	City of Reno, Community Development Department		X
2005	City of Reno, Community Development Department		X
2004	City of Reno, Community Development Department		
2003	City of Reno, Community Development Department		
2002	City of Reno, Community Development Department		
2001	City of Reno, Community Development Department		
2000	City of Reno, Community Development Department		
1999	City of Reno, Community Development Department		
1998	City of Reno, Community Development Department		
1997	City of Reno, Community Development Department		

EXECUTIVE SUMMARY: SEARCH DOCUMENTATION

<u>Year</u>	<u>Source</u>	<u>TP</u>	<u>Adjoining</u>
1996	City of Reno, Community Development Department		
1995	City of Reno, Community Development Department		
1994	City of Reno, Community Development Department		
1993	City of Reno, Community Development Department		
1992	City of Reno, Community Development Department		
1991	City of Reno, Community Development Department		
1990	City of Reno, Community Development Department		
1989	City of Reno, Community Development Department		
1988	City of Reno, Community Development Department		
1987	City of Reno, Community Development Department		
1986	City of Reno, Community Development Department		
1985	City of Reno, Community Development Department		
1984	City of Reno, Community Development Department		
1983	City of Reno, Community Development Department		
1982	City of Reno, Community Development Department		
1981	City of Reno, Community Development Department		
1980	City of Reno, Community Development Department		
1979	City of Reno, Community Development Department		
1978	City of Reno, Community Development Department		
1977	City of Reno, Community Development Department		

Name: JurisdictionName
Years: Years
Source: Source
Phone: Phone

BUILDING DEPARTMENT RECORDS SEARCHED

Name: RENO
Years: 1977-2022
Source: City of Reno, Community Development Department, RENO, NV
Phone: (775) 321-8307

Name: Sparks
Years: 1977-2022
Source: City of Sparks, Permit Services, SPARKS, NV
Phone: (775) 353-2306

Name: Washoe County
Years: 1977-2022
Source: Washoe County, Department of Building & Safety, RENO, NV
Phone: (775) 328-2020

TARGET PROPERTY FINDINGS

TARGET PROPERTY DETAIL

1498 E 7TH ST
Reno, NV 89512

1498 E 7TH ST

Date: **9/22/2022**
Permit Type:
Description: **NEW CONSTRUCTION.SHELL ONLY 3000 SQ FT WITH 880 SQ FT PUBLIC RESTROOM (FUTURE)**

Permit Description: **Commercial New Construction**
Work Class: Commercial New Construction
Proposed Use: Commercial New Construction
Permit Number: BLD23-03151
Status: In Plan Review
Valuation: \$581,565.44
Contractor Company:
Contractor Name: FACILITIES MANAGEMENT INC

Date: **9/20/2022**
Permit Type:
Description: **GUARD SHACK.INSTALL 160 SF SECURITY GUARD SHACK.**

Permit Description: **Commercial New Construction**
Work Class: Commercial New Construction
Proposed Use: Commercial New Construction
Permit Number: BLD23-03063
Status: In Plan Review
Valuation: \$27,523.20
Contractor Company:
Contractor Name: FACILITIES MANAGEMENT INC

TARGET PROPERTY FINDINGS

Date: **11/22/2021**
Permit Type:
Description: **COMMERCIAL GRADING & SITE IMPROVEMENTS. CONSTRUCTION OF A HOMELESS CAMP FACILITY INCLUDING A MAIN BUILDING, BATHROOM FACILITY, COMMERCIAL DRIVEWAY ACCESS, SIDEWALK AND CURB, TMWA CONNECTION, DOMESTIC AND FIRE WATER LINES, GAS CONNECTION AND GAS LINE CONSTRUCTION, NV ENERGY CONNECTION AND ELECTRICAL LINES, LANDSCAPING, GRADING, RETENTION BASIN, SHADE STRUCTURE CONSTRUCTION, TRASH ENCLOSURE, FENCING, AND ADDITIONAL FEATURES**

Permit Description: **Commercial Grading & Site Improvements**
Work Class: Commercial Grading & Site Improvements
Proposed Use: Commercial Grading & Site Improvements
Permit Number: BLD22-04837E
Status: Awaiting Payment
Valuation: \$3,900,000.00
Contractor Company:
Contractor Name:

Date: **9/2/2021**
Permit Type:
Description: **MASS GRADING.PREPARATION WORK FOR NEW FACILITY.**

Permit Description: **Commercial Mass Grading**
Work Class: Commercial Mass Grading
Proposed Use: Commercial Mass Grading
Permit Number: BLD22-02242E
Status: Awaiting Payment
Valuation: \$100,000.00
Contractor Company:
Contractor Name:

TARGET PROPERTY FINDINGS

Date: **4/26/2021**
Permit Type:
Description: **EZ IRRIGATION METER SET.**
Permit Description: **EZ Irrigation Meter Set - Commercial**
Work Class: EZ Irrigation Meter Set - Commercial
Proposed Use: EZ Irrigation Meter Set - Commercial
Permit Number: BLD21-11239E
Status: Active/Permit Issued
Valuation: \$5,000.00
Contractor Company:
Contractor Name: TITAN ELECTRICAL CONTRACTING INC

Date: **4/26/2021**
Permit Type:
Description: **EZ IRRIGATION METER SET.**
Permit Description: **EZ Irrigation Meter Set - Commercial**
Work Class: EZ Irrigation Meter Set - Commercial
Proposed Use: EZ Irrigation Meter Set - Commercial
Permit Number: BLD21-11240E
Status: Active/Permit Issued
Valuation: \$5,000.00
Contractor Company:
Contractor Name: TITAN ELECTRICAL CONTRACTING INC

ADJOINING PROPERTY FINDINGS

ADJOINING PROPERTY DETAIL

The following Adjoining Property addresses were researched for this report. Detailed findings are provided for each address.

E 4TH ST

1445 E 4TH ST

Date: **4/7/2015**

Permit Type:

Description:

Permit Description: **Building**

Work Class: NA

Proposed Use: Sign

Permit Number: SGN15-06282

Status: Cancelled

Valuation: \$5,000.00

Contractor Company:

Contractor Name: MAJESTIC NEON AND SIGN MAINTENANCE LLC

Date: **9/5/2014**

Permit Type:

Description:

Permit Description: **Building**

Work Class: Roofing

Proposed Use: Commercial

Permit Number: BLD15-01628

Status: Closed

Valuation: \$13,966.00

Contractor Company:

Contractor Name: FLETCHER ROOFING AND SIDING INC

ADJOINING PROPERTY FINDINGS

Date: **1/11/2011**
Permit Type: **Sign NA**
Description: **SIGN**

Permit Description:
Work Class:
Proposed Use:
Permit Number: SGN11-02429
Status:
Valuation: \$4,000.00
Contractor Company:
Contractor Name: JULIES SIGN SHOPPE INC 4579 LONGLEY LN RENO, NV 89502

1483 E 4TH ST

Date: **12/13/2020**
Permit Type:
Description: **CHANGE OF USE. CONVERT BAR TO APTS, SITE IMP INCL, ELECT-PLUMB-MECH - STRUCTURAL. REM SPACE THAT WAS PREVIOUSLY A BAR (A-2) AND CONVERT TO EFFICIENCY APARTMENTS (R-2). ONE EXIST APARTMENT TO REMAIN.**

Permit Description: **Commercial Remodel & Addition (Tenant Improvements)**
Work Class: Commercial Remodel & Addition (Tenant Improvements)
Proposed Use: Commercial Remodel & Addition (Tenant Improvements)
Permit Number: BLD21-06217E
Status: Active/Permit Issued
Valuation: \$320,000.00
Contractor Company:
Contractor Name: INNOVATIVE CABINETS AND DESIGN

ADJOINING PROPERTY FINDINGS

Date: **4/3/2018**
Permit Type:
Description: **ELECTRICAL.INSTALL 100 AMP SINGLE PHASE 12-24 SPACE, 120/240 VOLT NEMA 3R PANEL. INSTALL TWO 20 AMP CIRCUITS WITH GFCI'S IN TWO SEPARATE BOXES.**

Permit Description: **Building**
Work Class: Electrical
Proposed Use: Commercial
Permit Number: BLD18-07970
Status: Closed
Valuation: \$1,700.00
Contractor Company:
Contractor Name: STERLING ELECTRIC INC

Date: **8/30/2012**
Permit Type:
Description:

Permit Description: **Building**
Work Class: Remodel & Addition
Proposed Use: Commercial
Permit Number: BLD13-00961
Status: Active/Permit Issued
Valuation: \$1,000.00
Contractor Company:
Contractor Name: MOKOFISI CONSTRUCTION

Date: **7/10/2012**
Permit Type:
Description:

Permit Description: **Building**
Work Class: Electrical
Proposed Use: Commercial
Permit Number: BLD13-00116
Status: Closed
Valuation: \$200.00
Contractor Company:
Contractor Name: WASHOE ELECTRIC CO INC

ADJOINING PROPERTY FINDINGS

Date: **11/23/2010**
Permit Type: **Commercial Change of Use Sign NA**
Description: **BANNER**

Permit Description:
Work Class:
Proposed Use:
Permit Number: SGN11-02221
Status:
Valuation: \$650.00
Contractor Company:
Contractor Name: GRAFICS UNLIMITED 1086 GREG STREET SPARKS, NV 89431

1675 E 4TH ST

Date: **6/30/2021**
Permit Type:
Description: **COMMERCIAL REMODEL & ADDITION - CHANGE OF USE. CONVERT VACANT SHELL BUILDING INTO A RENTAL BANQUET HALL. NEW RESTROOMS & INTERIOR FINISHES. NEW HVAC, PLUMBING & ELECTRICAL. NEW FIRE SPRINKLER SYSTEM UNDER SEPARATE PERMIT. NO SITE WORK INCLUDED. INCLUDES M, P, & E.**

Permit Description: **Commercial Remodel & Addition (Tenant Improvements)**
Work Class: Commercial Remodel & Addition (Tenant Improvements)
Proposed Use: Commercial Remodel & Addition (Tenant Improvements)
Permit Number: BLD21-14065E
Status: Awaiting Payment
Valuation: \$65,000.00
Contractor Company:
Contractor Name: H & L CUSTOM BUILDERS

ADJOINING PROPERTY FINDINGS

Date: **10/15/2020**
Permit Type:
Description: **COMMERCIAL FIRE SPRINKLER. A COMPLETE NEW WET FIRE SPRINKLER SYSTEM AT A COMMERCIAL LOCATION**

Permit Description: **Commercial Fire Sprinkler**
Work Class: Commercial Fire Sprinkler
Proposed Use: Commercial Fire Sprinkler
Permit Number: BLD21-04294E
Status: Active/Permit Issued
Valuation: \$112,285.00
Contractor Company:
Contractor Name: FIRE SYSTEMS PLUS LLC

Date: **7/23/2009**
Permit Type: **Grading & Site Improvements**
Description: **GRADING**

Permit Description:
Work Class:
Proposed Use:
Permit Number: BLD09-05557
Status:
Valuation: \$16,000.00
Contractor Company:
Contractor Name: SIERRA NEVADA CONSTRUCTION INC

ADJOINING PROPERTY FINDINGS

E 6TH ST

1445 E 6TH ST

Date: **10/5/2021**
Permit Type:
Description: **COMMERCIAL TENANT IMPROVEMENT. INSTALLATION OF A CO2 MONITORING SYSTEM**

Permit Description: **Commercial Remodel & Addition (Tenant Improvements)**
Work Class: Commercial Remodel & Addition (Tenant Improvements)
Proposed Use: Commercial Remodel & Addition (Tenant Improvements)
Permit Number: BLD22-03328E
Status: In Plan Review
Valuation: \$2,746.00
Contractor Company:
Contractor Name: C O 2 MONITORING LAS VEGAS

Date: **12/16/2019**
Permit Type:
Description: **DAMAGE ASSESSMENT REPAIR.REPAIR SHEETROCK, STUD & TRIMMER DUE TO VEHICLE IMPACT**

Permit Description: **Building**
Work Class: Structure Damage/Structure Damage Repair
Proposed Use: Commercial
Permit Number: BLD20-04825
Status: Active/Permit Issued
Valuation: \$3,000.00
Contractor Company:
Contractor Name: FRANK LEPORI CONSTRUCTION INC

ADJOINING PROPERTY FINDINGS

Date: **10/23/2009**
Permit Type: **Remodel & Addition**
Description: **UNDERGROUND FUEL TANKS**

Permit Description:
Work Class:
Proposed Use:
Permit Number: BLD10-01280
Status:
Valuation: \$129,000.00
Contractor Company:
Contractor Name: PETROLEUM MAINTENANCE INC

1530 E 6TH ST

Date: **10/4/2021**
Permit Type:
Description: **COMMERCIAL FENCE. 6' FENCE - 302 LINEAR FEET INSTALL 302 LF OF 6' HIGH FENCE AND GATES FOR EMPLOYEE PARKING.**

Permit Description: **Commercial Fence**
Work Class: Commercial Fence
Proposed Use: Commercial Fence
Permit Number: BLD22-03278E
Status: In Plan Review
Valuation: \$85,000.00
Contractor Company:
Contractor Name:

ADJOINING PROPERTY FINDINGS

Date: **4/5/2017**
Permit Type:
Description: **SIGN.MANUFACTURE AND INSTALL ALUMINUM COMPOSITE SIGN ONTO BUILDING.**

Permit Description: **Building**
Work Class: NA
Proposed Use: Sign
Permit Number: SGN17-06562
Status: Closed
Valuation: \$2,920.00
Contractor Company:
Contractor Name: Sign Crafters

Date: **1/25/2017**
Permit Type:
Description: **FIRE ALARM SYSTEMS.EMERGENCY REPLACEMENT OF AN INOPERABLE FIRE ALARM CONTOL PANEL AND ASSOCIATED ANNUNCIATOR UNIT.**

Permit Description: **Building**
Work Class: Fire/Alam
Proposed Use: Commercial
Permit Number: BLD17-04893
Status: Closed
Valuation: \$2,500.00
Contractor Company:
Contractor Name: ALL PRO SECURITY INC

Date: **12/15/2009**
Permit Type: **Sign NA**
Description: **SIGN**

Permit Description:
Work Class:
Proposed Use:
Permit Number: SGN10-02373
Status:
Valuation: \$12,000.00
Contractor Company:
Contractor Name: AMERICAN SIGN & CRANE SERVICE INC

ADJOINING PROPERTY FINDINGS

1661 E 6TH ST

Date: **4/8/2020**
Permit Type:
Description: **FIRE ALARM.ADD AES FIRE RADIO TO EXISTING FIRE ALARM.**

Permit Description: **Commercial Fire Alarm**
Work Class: Commercial Fire Alarm
Proposed Use: Commercial Fire Alarm
Permit Number: BLD20-08023
Status: Closed
Valuation: \$300.00
Contractor Company:
Contractor Name: BURGARELLO ALARM INC

Date: **4/8/2020**
Permit Type:
Description: **FIRE ALARM.ADD AES FIRE RADIO TO EXISTING FIRE ALARM.**

Permit Description: **Commercial Fire Alarm**
Work Class: Commercial Fire Alarm
Proposed Use: Commercial Fire Alarm
Permit Number: BLD20-08024
Status: Closed
Valuation: \$300.00
Contractor Company:
Contractor Name: BURGARELLO ALARM INC

Date: **12/21/2011**
Permit Type:
Description:

Permit Description: **Building**
Work Class: Electrical
Proposed Use: Commercial
Permit Number: BLD12-02735
Status: Closed
Valuation: \$6,900.00
Contractor Company:
Contractor Name: PLACER ELECTRIC INC DBA

ADJOINING PROPERTY FINDINGS

Date: **12/21/2011**

Permit Type:

Description:

Permit Description: **Building**

Work Class: Electrical

Proposed Use: Commercial

Permit Number: BLD12-02736

Status: Closed

Valuation: \$6,900.00

Contractor Company:

Contractor Name: PLACER ELECTRIC INC DBA

Date: **10/23/2009**

Permit Type: **Rockery & Retaining Walls**

Description: **BILLBOARD DEMO**

Permit Description:

Work Class:

Proposed Use:

Permit Number: SGN10-01526

Status:

Valuation: \$1,000.00

Contractor Company:

Contractor Name: YOUNG ELECTRIC SIGN COMPANY

Date: **6/18/2007**

Permit Type: **Comm**

Description: **WATER HEATER299,000 BTU COIL STYLE**

Permit Description:

Work Class:

Proposed Use:

Permit Number: LDP07-09412

Status:

Valuation: \$0.00

Contractor Company:

Contractor Name: D & D PLUMBING INC

ADJOINING PROPERTY FINDINGS

E 7TH ST

1280 E 7TH ST

Date: **6/28/2017**
Permit Type:
Description: **CELL TOWER UPGRADE.INSTALL (3) RRU'S INSIDE EXISTING LEASE AREA, AND (6) RRU'S ON TOWER DIRECTLY BEHIND ANTENNAS. REPLACE (6) ANTENNAS WITH (6) NEW ANTENNAS OF SIMILAR SIZE. THERE WILL BE NO EXPANSION OF THE LEASE AREA, AND NO INCREASE IN THE HEIGHT OF THE TOWER.**

Permit Description: **Building**
Work Class: Telecommunications Equipment
Proposed Use: Commercial
Permit Number: BLD17-09182
Status: Active/Permit Issued
Valuation: \$20,000.00
Contractor Company:
Contractor Name: MASTEC NETWORK SOLUTIONS INC

Date: **9/13/2012**
Permit Type:
Description:

Permit Description: **Building**
Work Class: Telecommunications Equipment
Proposed Use: Commercial
Permit Number: BLD13-01181
Status: Closed
Valuation: \$15,000.00
Contractor Company:
Contractor Name: TITAN ELECTRICAL CONTRACTING INC

ADJOINING PROPERTY FINDINGS

1285 E 7TH ST

Date: **6/18/2015**

Permit Type:

Description:

Permit Description: **Building**

Work Class: Remodel & Addition

Proposed Use: Residential

Permit Number: BLD15-08174

Status: Closed

Valuation: \$14,700.00

Contractor Company:

Contractor Name: SOLARCITY CORPORATION

1295 E 7TH ST

Date: **1/20/2009**

Permit Type: **Fire**

Description: **FIRE SUPPRESSION SYSTEM**

Permit Description:

Work Class:

Proposed Use:

Permit Number: BLD09-03026

Status:

Valuation: \$1,300.00

Contractor Company:

Contractor Name: SIMPLEX GRINNELL LP

ADJOINING PROPERTY FINDINGS

Date: **1/14/2009**
Permit Type: **Remodel & Addition**
Description: **REMODEL**

Permit Description:
Work Class:
Proposed Use:
Permit Number: BLD09-02770
Status:
Valuation: \$1,000.00
Contractor Company:
Contractor Name: ACTION ELECTRIC INC

Date: **6/13/2008**
Permit Type: **Furnace & AC**
Description: **A/C**

Permit Description:
Work Class:
Proposed Use:
Permit Number: BLD08-07347
Status:
Valuation: \$12,000.00
Contractor Company:
Contractor Name: SIERRAIR INC

1425 E 7TH ST

Date: **12/4/2015**
Permit Type:
Description:

Permit Description: **Building**
Work Class: Roofing
Proposed Use: Residential
Permit Number: BLD16-04253
Status: Active/Permit Issued
Valuation: \$5,689.00
Contractor Company:
Contractor Name: SCOTT ROOFING LLC

ADJOINING PROPERTY FINDINGS

1459 E 7TH ST

Date: 11/14/2012

Permit Type:

Description:

Permit Description: **Building**

Work Class: Roofing

Proposed Use: Residential

Permit Number: BLD13-02234

Status: Closed

Valuation: \$3,500.00

Contractor Company:

Contractor Name: FALCON ROOFING COMPANY

1461 E 7TH ST

Date: 3/12/2014

Permit Type:

Description:

Permit Description: **Building**

Work Class: Roofing

Proposed Use: Residential

Permit Number: BLD14-04800

Status: Closed

Valuation: \$2,000.00

Contractor Company:

Contractor Name: FALCON ROOFING COMPANY

ADJOINING PROPERTY FINDINGS

Date: **12/12/2013**

Permit Type:

Description:

Permit Description: **Building**

Work Class: Electrical

Proposed Use: Residential

Permit Number: BLD14-03250

Status: Closed

Valuation: \$600.00

Contractor Company:

Contractor Name: THE ELECTRIC COMPANY

Date: **11/14/2012**

Permit Type:

Description:

Permit Description: **Building**

Work Class: Roofing

Proposed Use: Residential

Permit Number: BLD13-02233

Status: Cancelled

Valuation: \$3,500.00

Contractor Company:

Contractor Name: FALCON ROOFING COMPANY

1465 E 7TH ST

Date: **2/22/2006**

Permit Type:

Description: **DEMO BILLBOARD**

Permit Description:

Work Class: Comm

Proposed Use:

Permit Number: LDP06-01565

Status:

Valuation: \$700.00

Contractor Company:

Contractor Name: CLEAR CHANNEL OUTDOOR INC

ADJOINING PROPERTY FINDINGS

Date: **2/13/2006**
Permit Type:
Description: **BILLBOARD REPLACE EXIST WITH NEW/REVISION**

Permit Description:
Work Class: Comm
Proposed Use:
Permit Number: LDP06-01348
Status:
Valuation: \$135,000.00
Contractor Company:
Contractor Name: CLEAR CHANNEL OUTDOOR INC

1497 E 7TH ST

Date: **10/11/2007**
Permit Type: **Comm**
Description: **SERVICE CHANGE225 AMPS**

Permit Description:
Work Class:
Proposed Use:
Permit Number: LDP08-02457
Status:
Valuation: \$0.00
Contractor Company:
Contractor Name: INTERMOUNTAIN ELECTRIC INC

ADJOINING PROPERTY FINDINGS

MONTELLO ST

302 MONTELLO ST

Date: **2/18/2014**

Permit Type:

Description:

Permit Description: **Building**

Work Class: Electrical

Proposed Use: Commercial

Permit Number: BLD14-04306

Status: Active/Permit Issued

Valuation: \$1,200.00

Contractor Company:

Contractor Name: CLEAR CONNECTION CORPORATION

505 MONTELLO ST

Date: **8/16/2022**

Permit Type:

Description: **COMMERCIAL TELECOMMUNICATIONS EQUIPMENT. 6409
MODIFICATIONREMOVE: (6) RRHS;INSTALL: (3) ANTENNAS, (6) RRHS, (3)
COMBINERS**

Permit Description: **Commercial Telecommunications Equipment**

Work Class: Commercial Telecommunications Equipment

Proposed Use: Commercial Telecommunications Equipment

Permit Number: BLD23-01827E

Status: Awaiting Payment

Valuation: \$15,000.00

Contractor Company:

Contractor Name:

ADJOINING PROPERTY FINDINGS

Date: **7/25/2022**
Permit Type:
Description: **COMMERCIAL TELECOMMUNICATIONS EQUIPMENT. 6409(A) MODIFICATION OF EXISTING AT&T WIRELESS FACILITY. REMOVE (3) EXISTING ANTENNAS AND INSTALL (9) NEW ANTENNAS. INSTALL (5) RECTIFIERS. INSTALL (3) NEW SECTOR MOUNTS.**

Permit Description: **Commercial Telecommunications Equipment**
Work Class: Commercial Telecommunications Equipment
Proposed Use: Commercial Telecommunications Equipment
Permit Number: BLD23-00815E
Status: Awaiting Payment
Valuation: \$25,000.00
Contractor Company:
Contractor Name:

Date: **9/2/2021**
Permit Type:
Description: **COMMERCIAL TELECOMMUNICATIONS EQUIPMENT. ELIGIBLE FACILITIES REQUEST COLLOCATION OF ANTENNAS, ANCILLARY EQUIPMENT AND GROUND EQUIPMENT AS PER PLANS FOR A NEW CARRIER ON AN EXISTING WIRELESS COMMUNICATION FACILITY.**

Permit Description: **Commercial Telecommunications Equipment**
Work Class: Commercial Telecommunications Equipment
Proposed Use: Commercial Telecommunications Equipment
Permit Number: BLD22-02240E
Status: Accepted
Valuation: \$30,000.00
Contractor Company:
Contractor Name:

ADJOINING PROPERTY FINDINGS

Date: **7/26/2021**
Permit Type:
Description: **COMMERCIAL TELECOMMUNICATIONS EQUIPMENT. REPLACE ANTENNA MOUNT, (9) ANTENNAS, (9) RADIOS, & CABLES; REMOVE ADDITIONAL ABANDONED EQUIPMENT ON EXISTING TOWER. REMOVE (3) CABINETS & INSTALL (2) CABINETS WITHIN EXISTING LEASE AREA.**

Permit Description: **Commercial Telecommunications Equipment**
Work Class: Commercial Telecommunications Equipment
Proposed Use: Commercial Telecommunications Equipment
Permit Number: BLD22-00852E
Status: Awaiting Payment
Valuation: \$30,000.00
Contractor Company:
Contractor Name:

Date: **9/27/2019**
Permit Type:
Description: **TELECOMMUNICATIONS..MODIFY EXISTING TELECOMMUNICATIONS FACILITY - INSTALL (3) NEW SDARS UNITS, (3) NEW COMBINERS ON NEW RR-FA3 BACK TO BACK MOUNTS BY EXISTING ANTENNAS. INSTALL NEW 23" RACK WITHIN EXISTING EQUIPMENT SHELTER FOR NEW ION MASTER UNIT, IP REPEATER, AS WELL AS SIRIUSXM EQUIPMENT. ADD (2) NEW CIRCUIT BREAKERS IN EXISTING ELECTRICAL PANEL TO FEED NEW -48 RECTIFIERS INSTALLED IN EXISTING DC PLANT.**

Permit Description: **Building**
Work Class: Telecommunications Equipment
Proposed Use: Commercial
Permit Number: BLD20-02625
Status: Active/Permit Issued
Valuation: \$11,950.00
Contractor Company:
Contractor Name: VINCULUMS SERVICES LLC

ADJOINING PROPERTY FINDINGS

Date: **5/16/2019**
Permit Type:
Description: **CELL TOWER.MODIFY EXISTING CELL TOWER - INSTALL (9) ANTENNAS, (6) RRUS, AND (3) HYBRID CABLES.**

Permit Description: **Building**
Work Class: Telecommunications Equipment
Proposed Use: Commercial
Permit Number: BLD19-09479
Status: Pending Issuance
Valuation: \$75,000.00
Contractor Company:
Contractor Name:

Date: **9/18/2018**
Permit Type:
Description: **TELECOMMUNICATIONS EQUIPMENT.ATT REPLACE 9 ANTENNAS 6 RRUS ADD 3 RRUS 1 SQUID 2 DC POWER CABLES 1 FIBER TRUNK 2 RACKS REMOVE 2 MOUNTS ALL TMAS ALL UNUSED COAX.**

Permit Description: **Building**
Work Class: Telecommunications Equipment
Proposed Use: Commercial
Permit Number: BLD19-02584
Status: Active/Permit Issued
Valuation: \$30,000.00
Contractor Company:
Contractor Name: VINCULUMS SERVICES LLC

ADJOINING PROPERTY FINDINGS

Date: **5/10/2017**
Permit Type:
Description: **TELECOMMUNICATION.REMOVING (6) DIPLEXERS @ SHELTER, (6) DBXNH-6565B ANT. @ TOWER, (3) RRUS, INSTALLING (6) SBNHH-AD65B ANT. @ TOWER DIPLEXERS (3) RRUS12, (6) RRUS @ TOWER (1) HYBRID CABLE(1) 2260 RACK MNTED RCAP @ (1) #3315 RCAP @ TOWER.**

Permit Description: **Building**
Work Class: Telecommunications Equipment
Proposed Use: Commercial
Permit Number: BLD17-07609
Status: Closed
Valuation: \$15,000.00
Contractor Company:
Contractor Name: QUALITY TECHNIQUES ENGINEERING & CONSTRUCTION

Date: **8/3/2016**
Permit Type:
Description:

Permit Description: **Building**
Work Class: Telecommunications Equipment
Proposed Use: Commercial
Permit Number: BLD17-00779
Status: Active/Permit Issued
Valuation: \$10,500.00
Contractor Company:
Contractor Name: BROKEN ARROW

ADJOINING PROPERTY FINDINGS

Date: **4/1/2015**

Permit Type:

Description:

Permit Description: **Building**

Work Class: Telecommunications Equipment

Proposed Use: Commercial

Permit Number: BLD15-06153

Status: Closed

Valuation: \$12,000.00

Contractor Company:

Contractor Name: BROKEN ARROW COMMUNICATIONS INC

Date: **8/12/2014**

Permit Type:

Description:

Permit Description: **Building**

Work Class: Telecommunications Equipment

Proposed Use: Commercial

Permit Number: BLD15-01064

Status: Closed

Valuation: \$15,000.00

Contractor Company:

Contractor Name: M U T I

Date: **7/7/2014**

Permit Type:

Description:

Permit Description: **Building**

Work Class: Telecommunications Equipment

Proposed Use: Commercial

Permit Number: BLD15-00091

Status: Closed

Valuation: \$25,000.00

Contractor Company:

Contractor Name: S T C NETCOM INC

ADJOINING PROPERTY FINDINGS

Date: **2/13/2014**

Permit Type:

Description:

Permit Description: **Building**

Work Class: Telecommunications Equipment

Proposed Use: Commercial

Permit Number: BLD14-04240

Status: In Plan Review

Valuation: \$10,000.00

Contractor Company:

Contractor Name:

Date: **8/21/2013**

Permit Type:

Description:

Permit Description: **Building**

Work Class: Telecommunications Equipment

Proposed Use: Commercial

Permit Number: BLD14-01175

Status: Closed

Valuation: \$20,000.00

Contractor Company:

Contractor Name: WESTOWER COMMUNICATIONS INC

Date: **8/15/2013**

Permit Type:

Description:

Permit Description: **Building**

Work Class: HVAC

Proposed Use: Commercial

Permit Number: BLD14-01086

Status: Closed

Valuation: \$6,300.00

Contractor Company:

Contractor Name: SIERRAIR INC

ADJOINING PROPERTY FINDINGS

Date: **3/22/2013**

Permit Type:

Description:

Permit Description: **Building**

Work Class: Telecommunications Equipment

Proposed Use: Commercial

Permit Number: BLD13-04387

Status: Expired

Valuation: \$50,000.00

Contractor Company:

Contractor Name:

Date: **1/4/2013**

Permit Type:

Description:

Permit Description: **Building**

Work Class: Telecommunications Equipment

Proposed Use: Commercial

Permit Number: BLD13-02964

Status: Cancelled

Valuation: \$20,000.00

Contractor Company:

Contractor Name:

Date: **12/16/2005**

Permit Type:

Description: **ANTENNAS (1280 7TH ST)-CO-LOCATI ON OF**

Permit Description:

Work Class: Comm

Proposed Use:

Permit Number: LDP05-13339

Status:

Valuation: \$30,000.00

Contractor Company:

Contractor Name: RAPID BROADBAND TECHNOLOGIES INC

ADJOINING PROPERTY FINDINGS

680 MONTELLO ST

Date: **4/14/2010**
Permit Type: **Plumbing**
Description: **GAS LINE**

Permit Description:
Work Class:
Proposed Use:
Permit Number: BLD10-04028
Status:
Valuation: \$490.00
Contractor Company:
Contractor Name: FRIENDLY PLUMBING INC

690 MONTELLO ST

Date: **10/6/2016**
Permit Type:
Description: **REMODEL.CHANGE OF OCCUPANCY. CHANGE FROM CHURCH TO VEHICLE SHOWROOM. A3 TO B.**

Permit Description: **Building**
Work Class: Remodel & Addition
Proposed Use: Commercial
Permit Number: BLD17-02555
Status: Active/Permit Issued
Valuation: \$100.00
Contractor Company:
Contractor Name:

ADJOINING PROPERTY FINDINGS

775 MONTELLO ST

Date: **3/8/2016**

Permit Type:

Description:

Permit Description: **Building**

Work Class: Remodel & Addition

Proposed Use: Commercial

Permit Number: BLD16-06350

Status: Active/Permit Issued

Valuation: \$35,000.00

Contractor Company:

Contractor Name: CAPITAL CITY CONSTRUCTION

Date: **9/11/2015**

Permit Type:

Description:

Permit Description: **Building**

Work Class: Remodel & Addition

Proposed Use: Commercial

Permit Number: BLD16-01868

Status: Cancelled

Valuation: \$8,000.00

Contractor Company:

Contractor Name: BIGHORN BUILDERS INC

Date: **6/13/2008**

Permit Type: **Furnace & AC**

Description: **A/C**

Permit Description:

Work Class:

Proposed Use:

Permit Number: BLD08-07341

Status:

Valuation: \$12,000.00

Contractor Company:

Contractor Name: SIERRAIR INC

ADJOINING PROPERTY FINDINGS

795 MONTELLO ST

Date: **3/8/2016**

Permit Type:

Description:

Permit Description: **Building**

Work Class: Remodel & Addition

Proposed Use: Commercial

Permit Number: BLD16-06349

Status: Active/Permit Issued

Valuation: \$35,000.00

Contractor Company:

Contractor Name: CAPITAL CITY CONSTRUCTION

Date: **9/11/2015**

Permit Type:

Description:

Permit Description: **Building**

Work Class: Remodel & Addition

Proposed Use: Commercial

Permit Number: BLD16-01870

Status: Cancelled

Valuation: \$8,000.00

Contractor Company:

Contractor Name: BIGHORN BUILDERS INC

Date: **6/13/2008**

Permit Type: **Furnace & AC**

Description: **A/C**

Permit Description:

Work Class:

Proposed Use:

Permit Number: BLD08-07344

Status:

Valuation: \$12,000.00

Contractor Company:

Contractor Name: SIERRAIR INC

GLOSSARY

General Building Department concepts

- **ICC:** The International Code Council. The governing body for the building/development codes used by all jurisdictions who've adopted the ICC guidelines. MOST of the US has done this. Canada, Mexico, and other countries use ICC codes books and guides as well. There are a few states who have added guidelines to the ICC codes to better fit their needs. For example, California has added seismic retrofit requirements for most commercial structures.
- **Building Department (Permitting Authority, Building Codes, Inspections Department, Building and Inspections):** This is the department in a jurisdiction where an owner or contractor goes to obtain permits and inspections for building, tearing down, remodeling, adding to, re-roofing, moving or otherwise making changes to any structure, Residential or Commercial.
- **Jurisdiction:** This is the geographic area representing the properties over which a Permitting Authority has responsibility.
- **GC:** General Contractor. Usually the primary contractor hired for any Residential or Commercial construction work.
- **Sub:** Subordinate contracting companies or subcontractors. Usually a "trades" contractor working for the GC. These contractors generally have an area of expertise in which they are licensed like Plumbing, Electrical, Heating and Air systems, Gas Systems, Pools etc. (called "trades").
- **Journeyman:** Sub contractors who have their own personal licenses in one or more trades and work for different contracting companies, wherever they are needed or there is work.
- **HVAC (Mechanical, Heating & Air companies):** HVAC = Heating, Ventilation, and Air Conditioning.
- **ELEC (Electrical, TempPole, TPole, TPower, Temporary Power, Panel, AMP Change, Power Release):** Electrical permits can be pulled for many reasons. The most common reason is to increase the AMPs of power in an electrical power panel. This requires a permit in almost every jurisdiction. Other common reason for Electrical permits is to insert a temporary power pole at a new construction site. Construction requires electricity, and in a new development, power has yet to be run to the lot. The temporary power pole is usually the very first permit pulled for new development. The power is released to the home owner when construction is complete and this sometimes takes the form of a Power Release permit or inspection.
- **"Pull" a permit:** To obtain and pay for a building permit.
- **CBO:** Chief Building Official
- **Planning Department:** The department in the development process where the building /structural plans are reviewed for their completeness and compliance with building codes
- **Zoning Department:** The department in the development process where the site plans are reviewed for their compliance with the regulations associated with the zoning district in which they are situated.
- **Zoning District:** A pre-determined geographic boundary within a jurisdiction where certain types of structures are permitted / prohibited. Examples are Residential structure, Commercial/Retail structures, Industrial/Manufacturing structures etc. Each zoning district has regulations associated with it like the sizes of the lots, the density of the structures on the lots, the number of parking spaces required for certain types of structures on the lots etc.
- **PIN (TMS, GIS ID, Parcel#):** Property Identification Number and Tax Map System number.
- **State Card (Business license):** A license card issued to a contractor to conduct business.
- **Building Inspector (Inspector):** The inspector is a building department employee that inspects building construction for compliance to codes.
- **C.O.:** Certificate of Occupancy. This is the end of the construction process and designates that the owners now have permission to occupy a structure after its building is complete. Sometimes also referred to as a Certificate of Compliance.

GLOSSARY

Permit Content Definitions

- **Permit Number:** The alphanumeric designation assigned to a permit for tracking within the building department system. Sometimes the permit number gives clues to its role, e.g. a "PL" prefix may designate a plumbing permit.
- **Description:** A field on the permit form that allows the building department to give a brief description of the work being done. More often than not, this is the most important field for EP's to find clues to the prior use (s) of the property.
- **Permit Type:** Generally a brief designation of the type of job being done. For example BLDG-RES, BLDG-COM, ELEC, MECH etc.

Sample Building Permit Data

Date: Nov 09, 2000

Permit Type: Bldg -

New Permit Number: 101000000405

Status: Valuation: \$1,000,000.00

Contractor Company: OWNER-BUILDER

Contractor Name:

Description: New one store retail (SAV-ON) with drive-thru pharmacy. Certificate of Occupancy.

This Page Intentionally Left Blank

Appendix G

CITY DIRECTORY REPORT

Former Governors Bowl

1498 E 7TH ST
Reno, NV 89512

Inquiry Number: 7169195.5
November 04, 2022

The EDR-City Directory Image Report

TABLE OF CONTENTS

SECTION

Executive Summary

Findings

City Directory Images

Thank you for your business.

Please contact EDR at 1-800-352-0050
with any questions or comments.

Disclaimer - Copyright and Trademark Notice

This Report contains certain information obtained from a variety of public and other sources reasonably available to Environmental Data Resources, Inc. It cannot be concluded from this Report that coverage information for the target and surrounding properties does not exist from other sources. **NO WARRANTY EXPRESSED OR IMPLIED, IS MADE WHATSOEVER IN CONNECTION WITH THIS REPORT. ENVIRONMENTAL DATA RESOURCES, INC. SPECIFICALLY DISCLAIMS THE MAKING OF ANY SUCH WARRANTIES, INCLUDING WITHOUT LIMITATION, MERCHANTABILITY OR FITNESS FOR A PARTICULAR USE OR PURPOSE. ALL RISK IS ASSUMED BY THE USER. IN NO EVENT SHALL ENVIRONMENTAL DATA RESOURCES, INC. BE LIABLE TO ANYONE, WHETHER ARISING OUT OF ERRORS OR OMISSIONS, NEGLIGENCE, ACCIDENT OR ANY OTHER CAUSE, FOR ANY LOSS OR DAMAGE, INCLUDING, WITHOUT LIMITATION, SPECIAL, INCIDENTAL, CONSEQUENTIAL, OR EXEMPLARY DAMAGES. ANY LIABILITY ON THE PART OF ENVIRONMENTAL DATA RESOURCES, INC. IS STRICTLY LIMITED TO A REFUND OF THE AMOUNT PAID FOR THIS REPORT.** Purchaser accepts this Report "AS IS". Any analyses, estimates, ratings, environmental risk levels or risk codes provided in this Report are provided for illustrative purposes only, and are not intended to provide, nor should they be interpreted as providing any facts regarding, or prediction or forecast of, any environmental risk for any property. Only a Phase I Environmental Site Assessment performed by an environmental professional can provide information regarding the environmental risk for any property. Additionally, the information provided in this Report is not to be construed as legal advice.

Copyright 2020 by Environmental Data Resources, Inc. All rights reserved. Reproduction in any media or format, in whole or in part, of any report or map of Environmental Data Resources, Inc. or its affiliates is prohibited without prior written permission.

EDR and its logos (including Sanborn and Sanborn Map) are trademarks of Environmental Data Resources, Inc. or its affiliates. All other trademarks used herein are the property of their respective owners.

EXECUTIVE SUMMARY

DESCRIPTION

Environmental Data Resources, Inc.'s (EDR) City Directory Report is a screening tool designed to assist environmental professionals in evaluating potential liability on a target property resulting from past activities. EDR's City Directory Report includes a search of available city directory data at 5 year intervals.

RECORD SOURCES

EDR's Digital Archive combines historical directory listings from sources such as Cole Information and Dun & Bradstreet. These standard sources of property information complement and enhance each other to provide a more comprehensive report.

EDR is licensed to reproduce certain City Directory works by the copyright holders of those works. The purchaser of this EDR City Directory Report may include it in report(s) delivered to a customer. Reproduction of City Directories without permission of the publisher or licensed vendor may be a violation of copyright.



RESEARCH SUMMARY

The following research sources were consulted in the preparation of this report. A check mark indicates where information was identified in the source and provided in this report.

<u>Year</u>	<u>Target Street</u>	<u>Cross Street</u>	<u>Source</u>
2017	<input checked="" type="checkbox"/>	<input checked="" type="checkbox"/>	EDR Digital Archive
2014	<input checked="" type="checkbox"/>	<input checked="" type="checkbox"/>	EDR Digital Archive
2010	<input checked="" type="checkbox"/>	<input checked="" type="checkbox"/>	EDR Digital Archive
2005	<input checked="" type="checkbox"/>	<input checked="" type="checkbox"/>	EDR Digital Archive
2000	<input checked="" type="checkbox"/>	<input checked="" type="checkbox"/>	EDR Digital Archive
1995	<input checked="" type="checkbox"/>	<input checked="" type="checkbox"/>	EDR Digital Archive
1992	<input checked="" type="checkbox"/>	<input checked="" type="checkbox"/>	EDR Digital Archive
1986	<input checked="" type="checkbox"/>	<input checked="" type="checkbox"/>	Polk's City Directory
1981	<input checked="" type="checkbox"/>	<input checked="" type="checkbox"/>	Polk's City Directory
1976	<input checked="" type="checkbox"/>	<input checked="" type="checkbox"/>	Polk's City Directory
1971	<input checked="" type="checkbox"/>	<input checked="" type="checkbox"/>	Polk's City Directory
1967	<input checked="" type="checkbox"/>	<input checked="" type="checkbox"/>	Polk's City Directory
1964	<input checked="" type="checkbox"/>	<input checked="" type="checkbox"/>	Polk's City Directory
1960	<input checked="" type="checkbox"/>	<input checked="" type="checkbox"/>	Polk's City Directory
1932	<input checked="" type="checkbox"/>	<input checked="" type="checkbox"/>	Polk's City Directory

EXECUTIVE SUMMARY

Year Target Street Cross Street Source

FINDINGS

TARGET PROPERTY STREET

1498 E 7TH ST
Reno, NV 89512

<u>Year</u>	<u>CD Image</u>	<u>Source</u>
-------------	-----------------	---------------

E 7TH ST

2017	pg A6	EDR Digital Archive
2014	pg A11	EDR Digital Archive
2010	pg A16	EDR Digital Archive
2005	pg A21	EDR Digital Archive
2000	pg A27	EDR Digital Archive
1995	pg A31	EDR Digital Archive
1992	pg A36	EDR Digital Archive
1986	pg A40	Polk's City Directory
1986	pg A41	Polk's City Directory
1981	pg A45	Polk's City Directory
1976	pg A48	Polk's City Directory
1971	pg A52	Polk's City Directory
1967	pg A56	Polk's City Directory
1964	pg A60	Polk's City Directory
1964	pg A61	Polk's City Directory
1960	pg A64	Polk's City Directory
1932	pg A67	Polk's City Directory

FINDINGS

CROSS STREETS

<u>Year</u>	<u>CD Image</u>	<u>Source</u>
<u>E 4TH ST</u>		
2017	pg. A2	EDR Digital Archive
2014	pg. A7	EDR Digital Archive
2010	pg. A12	EDR Digital Archive
2005	pg. A17	EDR Digital Archive
2000	pg. A23	EDR Digital Archive
1995	pg. A28	EDR Digital Archive
1992	pg. A32	EDR Digital Archive
1986	pg. A37	Polk's City Directory
1986	pg. A38	Polk's City Directory
1981	pg. A42	Polk's City Directory
1981	pg. A43	Polk's City Directory
1976	pg. A46	Polk's City Directory
1971	pg. A49	Polk's City Directory
1971	pg. A50	Polk's City Directory
1967	pg. A53	Polk's City Directory
1964	pg. A57	Polk's City Directory
1960	pg. A62	Polk's City Directory
1932	pg. A65	Polk's City Directory

E 6TH ST

2017	pg. A5	EDR Digital Archive
2014	pg. A10	EDR Digital Archive
2010	pg. A15	EDR Digital Archive
2005	pg. A20	EDR Digital Archive
2000	pg. A26	EDR Digital Archive
1995	pg. A30	EDR Digital Archive
1992	pg. A35	EDR Digital Archive
1986	pg. A39	Polk's City Directory
1981	pg. A44	Polk's City Directory

FINDINGS

<u>Year</u>	<u>CD Image</u>	<u>Source</u>
1976	pg. A47	Polk's City Directory
1971	pg. A51	Polk's City Directory
1967	pg. A54	Polk's City Directory
1967	pg. A55	Polk's City Directory
1964	pg. A58	Polk's City Directory
1964	pg. A59	Polk's City Directory
1960	pg. A63	Polk's City Directory
1932	pg. A66	Polk's City Directory

City Directory Images

E 4TH ST

2017

(Cont'd)

Target Street	Cross Street	Source
-	✓	
1229	RENO RAILS	
1233	HI HO MOTOR LODGE	
1303	DILLIGAS SALOON & GRILL	
1335	ACME LOCK	
1395	CHAPALA TUNEUPS	
1400	ECONOMY INN	
1403	BEST CASH REGISTERS	
1419	RENO TAX & BOOKKEEPING SERVICE	
1435	DESERT SUNSET MOTEL	
1445	KHAN & SONS	
1447	CRICKET AUTHORIZED AGENT GAMESTOP	
1490	LOS COMPADRES	
1500	SIDS ALIGNMENT & BRAKE	
1650	TAHOE MOTEL	
1675	TWIN CITY SURPLUS	
1750	HIWAY 40 MOTEL	
1752	THE HISTORIC FARRIS APARTMENTS	
1755	SANDMAN MOTEL	
1756	EVERYBODYS INN	
1775	EXPRESS IT INC WELLS CARGO TRAILER SALES WELLS RV STORAGE	
1900	AFFORDABLE TIRE & WHEELS	
1905	COMIN, MARIA C MCMANUS, CRAIG	
1940	HOOTEN TIRE CO	
2000	SIERRA ROOFING SUPPLY	
2241	FOURTH STREET APARTMENTS	
2301	ALEJOS INN BRANDON, RONALD L CARTER, TIM DECAMPOS, GILBERTO A HOLLAND, CODH J KIRKLAND, DOYLE MALOTTE, ELLEN MCVEY, CYNTHIA METKO, MARIA PEARCE, HARVEY C THOMAS, SHIRLEY WILHITE, RICKEY	
2375	WEST COAST PAVING INC	
2401	JARAMILLO, FRANK M PET PLAY HOUSE	
2403	PET PLAY HOUSE	
2500	NIGHT & DAY GAS STATION UHAUL	
2501	CASALES HALFWAY CLUB STEMPECK, JOHN G	
2555	GOLD COIN MOTEL	

E 4TH ST 2017 (Cont'd)

2575	IRVINE, SAMUEL B
2627	PALABRA MIEL RENO
2685	GRAPPLERS INC
	LIBERTY COLLISION LLC
2713	ELECTRICAL WORKERS 401 CREDIT UNION
	INTERNATIONAL BROTHERHOOD OF ELECTRI
2730	PACIFIC MATERIAL
	SIERRA MOVING SYSTEMS
2799	CHEVRON

E 6TH ST 2017

515	ABOVE & BEYOND
519	LEE, DAVID S
523	CLEVELAND, CONSTANCE L
	CLEVELAND, GREGORY R
	LUDLOW, JOSEPH W
525	MYERS, CHARLOTTE G
530	NOVACARE
539	BENSON, BONNIE L
545	KRAUSE, TODD C
675	VICENTE, ALFREDO
980	SHELL
1000	RAMADA RENO HOTEL & CASINO
1010	DIAMONDS
1027	JOHNSON, TEAR S
1123	RENO FOOD & DISCOUNT LIQUOR
1250	PURCELL TIRE & SERVICE CENTER
1445	GOLDEN GATE PETROLEUM
1661	THE MACGREGOR

E 7TH ST 2017

510	BREZNAI, DON
515	ROLLER KINGDOM
528	PARSONS, CIARA
	PHILLIPPS, NATHANIEL D
	SERRANO, EDGAR
	STEPHENS, ABIGAIL E
606	DELGADO, VIOLET
608	COTTLE, KIMBERLY
620	GARCIA, VANESSA
	HANDEGARD, DEANNA
	MOSQUEDA, JOEL N
701	DAYS INN
	DAYS INN RENO
720	DELGADO, YOSHIO
730	MAY, RUBY J
1116	KLEIBER, VICTORIA
1231	AUGUST, CLARENCE
	DUNN, SHIRLEY
	LUCERO, DAVIN
	MARTINEZ, MANUEL
	MOORING, JERRY
	SCHMITT, DORI
	VALLE, CATHERINE
1235	CORTEZ, FIDELINA
	MOORING, JERRY L
	RAHMAN, FARHANA
1259	FITZ-GERALD, ASHBY J
1263	CAPSOUTO, REBECCA
1269	GATLIN, WILLIE
	HAKIN, CHRISTOPHER
	TOM, DANIELLA
	YOUNGS, SCOTT W
1285	SANTOS, RENATO D
1295	JAMES, BETTY
	RODRIGUEZ, MARINA
	TAYLOR, HARLENE
1400	MOXEYS MACHINES
	QUALITY MACHINES
1403	SIMMONS, KIM V
1425	ALVAREZ, JOHN
1439	GORER, JOHN D
1449	GOOD, ALYSON
1461	KERN, NEVAEH
1497	RENO WOODWORKING

E 4TH ST 2014

530 MARTIN IRON WORKS INC
545 RENO BIKE PROJECT
546 MISTER GS POODLE PALACE
550 PETROLEUM MAINTENANCE
555 BODEGA
575 RENO SPARKS GOSPEL MISSIONE 4TH
601 ANCHOR AUCTIONS
PAYNE, SHAYLEEN
604 UNDER THE ROSE BREWING COMPANY
608 DYNARENO MOTORCYCLES
616 TUTTO FERRO
624 HAWC OUTREACH CLINIC
635 R C ENGINES
651 ZAMBONIS MUFFLER
700 FABTECH
701 FOREVER YOURS FINE FURNITURE
730 RAYS TIRE EXCHANGE
777 EVERETT, VERA
RANCHO 777 MOTEL
795 ALLEN, DONNA
WHEELER ENTERPRISES
816 LANDA MUFFLER & BRAKE
832 LEVRETT TRANSMISSION
855 EN SOUL HAIR GALLERY
HASSAIBRAHIM INC
THE PLAZA AT 4TH STREET
ZAGOL ETHIOPIAN RESTAURA
903 ACME LIQUIDATORS & STORE
GOODELL, SANDY
TRAVELLA & ASSOCIATES
945 MARVS AUTO REPAIR
949 AMERICAN & FOREIGN TRANSMISSION SERV
1008 RAY HEATING PRODUCTS INC
RHP MECHANICAL SYSTEMS
1011 FERRIN, FRANCES
KIPPERMAN, DANIEL
LUCKY MOTEL
WALL, JENNIFER A
1020 D BAR M WESTERN STORE
1036 BIG EDS ALLEY
1037 YOUR LOCAL RENO LOCKSKITH
1044 ALTURAS BAR & NIGHTCLUB LLC
1095 FANTASY GIRLS LLC
1100 DIAMOND GLASS
NEMOS MARKET
1113 RENO 8 MOTEL
1114 CADILLAC LOUNGE THE
1128 LC PAINT DRY WALL & CARPENTRY
1195 BIG O TIRES
1200 SUTRO MOTEL

E 4TH ST

2014

(Cont'd)

1201 METRIC MOTORS
 1210 RENO MATTRESS CO INC
 1228 OCCUPANT UNKNOWN,
 1229 RENO RAILS
 1233 HI HO MOTOR LODGE
 1303 DILLIGAS SALOON & GRILL
 1331 A & A TOWING
 OCCUPANT UNKNOWN,
 1335 ACME LOCK
 HOGANS CARB & TUNE
 1390 RSC SERVICE
 1395 AAA SMOG & COMPLETE REPAIR
 CHAPALA TUNEUPS
 GENERATOR EXCHANGE INC
 1400 SNYDER, RICHARD
 1403 BEST CASH REGISTERS
 1419 RENO TAX & BOOKKEEPING SERVICE
 1435 DESERT SUNSET MOTEL
 1445 KHAN & SONS
 1447 CRICKET
 1483 RUBENS CANTINA
 1490 LOS COMPADRES
 1500 SIDS ALIGNMENT & BRAKE
 1650 SCHNAUHUBER, JOHN
 TAHOE MOTEL
 1675 TWIN CITY SURPLUS
 1750 HIWAY 40 MOTEL
 1754 CAMPBELL, CANDY
 1755 SANDMAN MOTEL
 1756 EVERYBODYS INN
 1775 EXPRESS IT INC
 WELLS CARGO TRAILER SALES
 WELLS RV STORAGE
 1900 AFFORDABLE TIRE & WHEELS
 1940 HOOTEN TIRE CO
 2000 SIERRA ROOFING SUPPLY
 2301 BRANDON, RONALD L
 CALLAN, KATRINA
 DRAKE, RENEE L
 HARTER, SONJA L
 HOLLAND, JOHN
 JAMES, MELVIN
 MALOTTE, ELLEN
 METKO, MARIA
 ROBERTS, CONSTANCE A
 TAYLOR, JAMES C
 WILHITE, RICKEY
 2375 WEST COAST PAVING INC
 2401 JARAMILLO, FRANK M
 2403 PET PLAY HOUSE

E 4TH ST 2014 (Cont'd)

2500	NITE N DAY UHAUL
2501	HALFWAY CLUB CASALES HALFWAY CLUB STEMPECK, JOHN G
2555	GOLD COIN MOTEL
2560	ALL TIRE & WHEEL
2575	IRVINE, SAMUEL B
2627	PALABRA MIEL RENO
2685	LIBERTY COLLISION
2713	ELECTRICAL WORKERS 401 CREDIT UNION ELECTRICAL WORKERS UNION LOCAL 401 IBEW LOCAL 401
2730	CALLAHAN, ROBERT PACIFIC MATERIAL SIERRA MOVING SYSTEMS
2799	HOWARDS CHEVRON SERVICE

E 6TH ST 2014

515	ABOVE & BEYOND
519	LEE, DAVID S
523	CLEVELAND, GREGORY R LECLAIRE, FELICIA OCCUPANT UNKNOWN,
525	OCCUPANT UNKNOWN,
530	NOVACARE ORTHOMEDICS BURGE LLOYD
539	BENSON, BONNIE L
545	ROBINSON, ELIZABETH A
631	BENNINGTON, MIKE OCCUPANT UNKNOWN,
675	FROMM, IVORY M
980	AUTOMOTIVE SERVICE CENTER SHELL EXPRESS LUBE
1000	RAMADA RENO
1010	DIAMONDS
1027	OCCUPANT UNKNOWN,
1103	OCCUPANT UNKNOWN,
1107	GARCIA, MARTHA
1123	LABOR READY RENO FOOD & DISCOUNT LIQUOR
1445	BAY AREA DIABLO PETROLEUM CO
1611	MANGLER, RAYMOND G
1661	BUZICK, JERRY L CARLILE, JEFF MACGREGOR THE STOVALL, DALE WHITE, SAMANTHA

E 7TH ST 2014

510 BREZNAI, DON
 515 ROLLER KINGDOM
 528 HOFFMASTER, SUSAN
 LIPP, SPENCER W
 OLIVER, KATY A
 PACQUETTE, JONATHAN
 STURGES, NICOLE
 550 CHANDLER, CHERYL
 575 OCCUPANT UNKNOWN,
 606 TOTO, BRITTANY A
 608 COTTLE, KENNETH
 620 LOPEZ, ELIZABETH
 701 DAYS INN
 720 OCCUPANT UNKNOWN,
 722 BOARDER, CLAUDIA
 730 MAY, RUBY J
 1116 OCCUPANT UNKNOWN,
 1180 OCCUPANT UNKNOWN,
 1231 FRANCINE APARTMENTS
 MARTINEZ, MANUEL
 MOORING, JERRY
 VALLE, CATHERINE
 1235 CORTEZ, FIDELINA
 GARCIA-MATA, MARTA G
 GHANI, MOHAMMAD
 RAHMAN, MOJIBAR
 1257 OCCUPANT UNKNOWN,
 1259 FITZ-GERALD, ASHBY J
 1263 GARDIPE, KIMBERLY
 GATLIN, WILLIE
 HECKERT, JANICE
 1265 DONTEA, L R
 WOLF, ALEX
 1269 COPELAND, CHARLES R
 PERRY, RHONDA
 1285 SANTOS, RENATO D
 1295 TAYLOR, HARLENE
 WILLIAMS, STEPHANIA
 1400 MOXEYS MACHINES
 1403 SIMMONS, KIM V
 1425 OCCUPANT UNKNOWN,
 RODRIGUEZ, MARIA
 1439 OCCUPANT UNKNOWN,
 1449 GILBERT, JENNIFER
 1457 SIERRA, REBAR
 1459 TAYLOR, PAMELA
 1461 STRAIN, MICHAEL
 1465 OCCUPANT UNKNOWN,
 1480 BUCKNER, DON E
 1497 RENO WOODWORKING

E 4TH ST 2010

545	RENO BIKE PROJECT SIPES ANTIQUES
546	MR GS POODLE PALACE
550	PETROLEUM MAINTENANCE
559	EARL SCHEIB PAINT & BODY
601	ANCHOR AUCTIONS
606	MMS KARTING
608	DYNARENO MOTORCYCLES
624	HAWK OUTREACH CLINIC
635	R C ENGINES
651	ZAMBONIS MUFFLER
700	FABTECH
701	FOREVER YOURS
730	RAYS TIRE EXCHANGE
777	RANCHO 777 RESIDENCE
816	LANDA MUFFLER & BRAKE
855	LIBERTY MARKET PLAZA AT 4TH STREET
903	SPCA OF NORTHERN NEVADA
945	MARVS AUTO REPAIR
949	AMERICAN & FOREIGN TRANS WORLD
1011	LUCKY MOTEL
1020	D BAR M WESTERN STORE
1036	BIG EDS ALLEY INN
1044	ALTURAS BAR & NIGHTCLUB
1095	FANTASY GIRLS
1100	DIAMOND GLASS CO SPARKS FOOD & LIQUOR STAIN TATTOO
1113	RENO 8 MOTEL
1114	CADILLAC LOUNGE
1126	CANTINA EL JARIPEO
1128	ROADMASTERS AUTO
1195	BIG O TIRES
1200	KEPNER, CHRISTOPHER SUTRO MOTEL
1201	METRIC MOTORS
1210	RENO MATTRESS CO INC
1229	RENO RAILS
1233	HI HO MOTEL
1303	DILLIGAS SALOON
1331	OCCUPANT UNKNOWN,
1335	HOGANS CARB & TUNE
1390	RSC SERVICE
1395	A & A TOWING INC AAA SMOG CHAPALA TUNE UPS GENERATOR EXCHANGE INC NELZONE AUTOWORKS & DIAGNOSTIC
1400	PONDEROSA LODGE

E 4TH ST

2010

(Cont'd)

Target Street	Cross Street	Source
-	✓	EDR Digital Archive
E 4TH ST 2010 (Cont'd)		
1403	BEST CASH REGISTERS	
1405	WILSON, LELAND	
1425	DESERT SUNSET BAR	
1435	DESERT SUNSET MOTEL	
	NESA FOOD & DISCOUNT LIQUOR	
1483	LIQUOR BOX	
1490	LOS COMPADRES	
1500	SIDS ALIGNMENT & BRAKE SHOP	
1650	TAHOE MOTEL	
1675	TWIN CITY SURPLUS	
1750	HIWAY 40 MOTEL	
1752	CARO, WANDA	
1755	SANDMAN MOTEL	
	WALTHALL, RYAN G	
1756	EVERYBODY'S INN MOTEL	
	PLUMMER, DANIEL	
1775	EXPRESS IT INC	
	WELLS RV STORAGE	
1905	AVALOS, EVERARDO	
	GALLEA, JAMES E	
	MUSILLO, ANTHONY	
1940	HOOTEN TIRE CO	
2000	SIERRA ROOFING SUPPLY	
2061	FAT DADDYZ	
2241	KERR, DEB	
	KING, APRIL	
2301	4TH STREET APARTMENTS	
	BRADBURY, JON H	
	BRANDON, RONALD L	
	DRAKE, RENEE L	
	EDMONDS, JASON	
	LAWERENCE, DALE	
	MALOTTE, ELLEN	
	MORAN, AMBER	
	MOVING HELPERS	
	SMITH, WILLIAM O	
	TAYLOR, DOUGLAS J	
2375	WEST COAST PAVING INC	
2401	JARAMILLO, FRANK	
2403	PET PLAY HOUSE INC	
2500	ALLIED WASHOE NITENDAY	
2501	CASALES HALFWAY CLUB	
2555	GOLD COIN MOTEL	
2560	ALL TIRE & WHEEL	
2575	IRVINE, SAMUEL B	
2627	IGLESIA DE JESUCRISTO PALABRA	
2685	MIRACLE AUTO PAINTING	
2713	IBEW	
2730	CALLAHAN, ROBERT	
	CLARKLIFT WEST INC	

E 4TH ST

2010

(Cont'd)

2730	PACIFIC MATERIAL HNDLNG SLTNS
	SIERRA MOVING SYSTEMS
2795	STAR APARTMENTS
2799	HOWARDS CHEVRON

E 6TH ST 2010

502 SMOG DRAGON
515 ABOVE & BEYOND
517 OCCUPANT UNKNOWN,
519 LEE, DAVID S
523 OCCUPANT UNKNOWN,
525 SVETICH, KELLA S
530 HANGER PROSTHETICS & ORTHOTICS
 LLOYD BURGE ORTHOMEDICS
539 BENSON, BONNIE L
545 GAMINO, BRUCE
631 OCCUPANT UNKNOWN,
 ZAWACKI, DAVID A
675 GRAHAM, ALISHA D
980 AUTOMOTIVE SERVICE CTR
1000 RENO PLAZA HOTEL & CASINO
1027 JOHNSON, JERRY L
1103 BOOTH, THOMAS F
1107 PELLEGRINI, AARON
1123 LABOR READY INC
 RENO FOOD & DISCOUNT LIQUOR
1250 D & D TIRE INC
 PURCELL TIRE & RUBBER CO
1445 BAY AREADIABLO PETROLEUM CO
1530 CONCENTRA MEDICAL CTR
1661 JORDAN, KRISTINA
 MAC GREGOR
 MOTTO, KATHERINE R

E 7TH ST 2010

510	BREZNAI, DON
512	OCCUPANT UNKNOWN,
515	ROLLER KINGDOM
528	BAKER, K
	STURGES, NICOLE
	WILSON, SHANNON
550	CHANDLER, CHERYL
606	MALVAHN, CHRIS
608	COTTLE, KIMBERLY
701	DAYS INNRENO
720	FOWLER, SHAUN
730	JEANS, BARBER
1116	REYES, DAYNA
1180	OCCUPANT UNKNOWN,
1231	DOMINGUEZ, CRUZ H
	FISHMAN, FRANK
	FRANCINE APARTMENTS
	HAROON, SYEDA
	MARTINEZ, MANUEL
	RODRIGUEZ, HUGO
	VALLE, CATHERINE
	ZMARZLY, WALTER
1235	BRAVO, SILVIA V
	GHANI, MOHAMMAD
	MARTINEZ, MARTHA
	MATA, MARTA G
1257	OCCUPANT UNKNOWN,
1259	FITZ-GERALD, ASHBY J
1261	SANTIAGO LANDSCAPING MNTNC
1263	RAMIREZ, S
1295	TAYLOR, HARLENE
	WILLIAMS, STEPHANIA
1425	GALARZA, JUAN G
	OCCUPANT UNKNOWN,
1439	OCCUPANT UNKNOWN,
1449	TORRES, FERNANDO T
1457	SIERRA, REBAR
1461	OCCUPANT UNKNOWN,
1480	BUCKNER, DON E
1497	RENO WOODWORKING

E 4TH ST 2005

530 MARTIN IRON WORKS INC
 545 BLUE SEAL TRANSMISSION
 546 MR G S POODLE PALACE
 550 PETROLEUM MAINTENANCE
 555 CLUB UNDERGROUND
 559 EARL SCHEIB PAINT & BODY
 575 RENO SPARKS GOSPEL MISSION INC
 601 ANCHOR AUCTIONS INC
 608 DYNARENO
 616 MOTOR MACHINE & SUPPLY
 624 HAWC OUTREACH MEDICAL CLINIC
 635 RC ENGINES INC
 700 FABTECH
 701 FOREVER YOURS
 730 RAYS TIRE EXCHANGE
 777 ACENTO TUTORING SERVICES
 795 EL HERRADERO MEXICAN FOOD
 816 LANDA MUFFLER INC
 855 CAFE TAT2
 LIBERTY MARKET
 SILVER STATE FAIR HOUSING COUNCIL
 THE PLAZA AT 4TH ST APARTMENT HOME
 903 GO ATM SYSTEMS
 WESGLOW RESOURCES INC
 945 MARVS AUTO REPAIR
 949 AMERICAN & FOREIGN TRANSMISSION SERV
 1011 LUCKY MOTEL
 RENO INVESTMENT INC
 1036 BIG EDS ALLEY INN
 1037 ECONOMY TRANSMISSION
 1044 ALTURAS BAR & NIGHTCLUB
 1095 FANTASY GRILL
 1100 ITS PAYDAY INC
 LEOS OLD FASHIONED BARBER SHOP
 SPARKS FOOD & LIQUOR
 1113 RENO 8 MOTEL
 1114 PEYTON PLACE
 1125 HOUSE OF IRON
 1128 ROADMASTERS AUTO
 1155 OXFORD TIMBER CO LLC
 1195 BIG O TIRES
 1200 SUTRO MOTEL
 1201 METRIC MOTORS INC
 1210 RENO MATTRESS CO INC
 1229 RENO RAILS
 1303 DILLIGAS SALOON
 1335 HOGANS CARB & TUNE
 1395 GENERATOR EXCHANGE INC
 1400 GORAYA CORP
 STEPHENS, DONALD

E 4TH ST

2005

(Cont'd)

Target Street	Cross Street	Source
-	✓	EDR Digital Archive
E 4TH ST 2005 (Cont'd)		
1433	PARKER, ROBERT C	
1435	DESERT SUNSET MOTEL	
1445	A K FOOD & LIQUOR MINI MARKET	
1447	MILSPEC GROUP	
1483	BARON THE	
1490	LOS COMPADRES	
1500	OCCUPANT UNKNOWN,	
1650	TAHOE MOTEL	
1675	ALL AMERICAN ADS TWIN CITY SURPLUS	
1750	HIGHWAY 40 MOTEL	
1752	FARRIS MOTEL	
1755	JOHN P MATHEWS SANDMAN MOTEL	
1756	ALI KHALID EVERYBODY'S INN MOTEL	
1775	EXPRESS IT INC NATIONAL NUTRIENTS INC WELLS CARGO INC WELLS RV STORAGE	
1905	BATES, RICK E BEAR, JAMES FONGER, DAVID E GALLEA, JAMES E KANG, M NORDMAN, ROBERT RODRIGUEZ, MIGUEL SMITH, BETTY TRAN, CHRISTINA V WHITACKER, MARLENE G WILLIS, DOUG WILSON, GERRI	
1930	SIERRA STRIPERS & ASPHALT PAVING	
1940	HOOTEN TIRE CO	
1970	RECYCLING CIRCUS OF RENO	
2000	SIERRA CORP	
2061	TAP & TAVERN	
2200	ALLRED, STEPHEN	
2301	ABRAMS, WILLIS AUSTIN, ALVIN BARNES, CHRIS CROWTHER, JACOB P DECAMPOS, GILBERTO IRWIN, C JACKSON, STEVEN KRAIL, TRICIA A MAHAN, ANNA MILLER, DAVID H RODRIGUEZ, CHARLENE RODRIGUEZ, GILBERT S	

E 4TH ST 2005 (Cont'd)

2301	SADDLER, RAY
2401	JARAMILLO, FRANK PET PLAY HO
2500	A1 STOR AGE ALIIED WASHOE ALLIED WASHOE NIGHT & DAY GAS STATIO WASHOE FUEL INC
2501	CASALES HALFWAY CLUB
2555	GOLD COIN MOTEL JAY SHAKTI CORP
2560	ALL TIRE & WHEEL D & D BOOKKEEPING
2575	IRVINE, SAMUEL B
2685	MIRACLE AUTO PAINTING
2713	ELECTRICAL WORKERS 401 CREDIT UNION IBEW LOCAL 401 OCCUPANT UNKNOWN,
2795	STAR APARTMENTS
2799	CHEVRON

E 6TH ST 2005

517 BISHOP, RUTH E
519 LAMBERT, PARON L
523 ROSALES, SARAH
525 OCCUPANT UNKNOWN,
530 HANGER PROSTHETICS & ORTHOTICS
NOVACARE ORTHOTICS & PROSTHETICS
SPECIALTY PROSTHETICS SYSTEMS
539 BENSON, BONNIE L
545 ELIZABETH HAIR DESIGN
ROBINSON, ELIZABETH A
602 BAILEY, SANDEE
675 GRAHAM, ALISHA
980 AUTOMOTIVE SERVICE CENTER
KENTEX INC
1000 HAMMONS JOHN Q LP I
HOLIDAY INN
1010 DIAMONDS CASINO
1027 MARTINEZ, CONCEPCION F
1103 OCCUPANT UNKNOWN,
ROYAL FLUSH
1107 ARMENTA, CESARIO
1123 LABOR READY
RENO FOOD & DISCOUNT LIQUOR
1250 D & D TIRE INC
1301 DESERT GLASS CONTRACTING INC
1530 CONCENTRATES MEDICAL CENTERS
1661 MACGREGOR THE
WRIGHT, PAMELA L

E 7TH ST 2005

510	MITCHELL, ROLAND
512	OCCUPANT UNKNOWN,
515	KINGS SKATE COUNTRY ROLLER KINGDOM
528	ARD, JEREMY AVILA, FLORENTINA BERNARDONI, JACOB BREITHAUPT, DAVID
606	OCCUPANT UNKNOWN,
608	OCCUPANT UNKNOWN,
617	SELDEN, LYNCH
620	BATES, HENRY E FIPPS, LAERIN KAZEROONEY, SANDY REID, DAVID ROBB, MICHAEL A TATE, MIKE
701	BIG STAR INVESTMENTS LLC DAYS INN RENO TOLLMANHUNDLEY HOTELS
722	OCCUPANT UNKNOWN,
730	OCCUPANT UNKNOWN,
1116	KONNEY, WILLIAM
1231	BROOKS, JULIE DOMINGUEZ, CRUZ H GARCIA, MATA M HERNANDEZ, ENRIQUE QUIROZ, S SARAVIA, GREGORIO VALLE, CATHERINE VELARDE, OLIVIA VILLANUEVA, ELIZA
1235	AVALOS, ANA R MONTANO, ROSALINA OROZCO, JUAN PEREZ, KRISTOPHER SILVA, ANGELICA URAN, MARIA E
1255	IDEAL CONCRETE CONSTRUCTION INC
1259	FITZ, ASHBY
1261	GREG DOYLE INC JAPANESE IMPORTS
1285	SANTOS, RENATO D
1400	WEST COAST IMAGING
1425	GALARZA, JUAN G OCCUPANT UNKNOWN,
1439	OCCUPANT UNKNOWN,
1449	OCCUPANT UNKNOWN,
1457	SIERRA, REBAR
1459	CALDWELL CONCRETE INC

Target Street

Cross Street

Source

✓

-

EDR Digital Archive

E 7TH ST

2005

(Cont'd)

1461 CALDWELL, DONALD G
1480 OCCUPANT UNKNOWN,

E 4TH ST 2000

530 MARTIN IRON WORKS INCORPORATED
 545 BLUE SEAL TRANSMISSION CENTER
 546 MR GS POODLE PALACE
 550 PETROLEUM MAINTENANCE
 555 CERTIFIED POOL & SPA
 559 EARL SCHEIB PAINT & BODY
 575 RENO SPARKS GOSPEL MISSION
 601 FOREVER YOURS
 608 DYNARENO MOTORCYCLES
 616 MOTOR MACHINE & SUPPLY
 624 PROJECT RESTART
 635 RC ENGINES
 U HAUL COMPANY INDEPENDENT DEALERS
 642 SALVATION ARMY THE THRIFT STORE
 700 FABTECH
 701 FLANIGANS BUILDING MATERIALS
 730 RAYS TIRE EXCHANGE
 777 RANCHO 777 RESIDENCE
 801 H & O FIREWOOD
 802 EVELETH LUMBER COMPANY INCORPORATED
 816 LANDA MUFFLER & BRAKE
 832 LEVRETT TRANSMISSIONS INCORPORATED
 900 R SUPPLY COMPANY
 R SUPPLY COMPANY PLUMBING & HEATING IRRGTN DEPARTMENT
 903 CARBURETOR CLINIC THE
 NANCYS PERFORMANCE CENTER
 WOW RACING & PERFORMANCE
 949 AMERICAN & FOREIGN TRANSMISSION WORLD
 1008 RAY HEATING PRODUCTS INCORPORATED DBA SCOL AIR COMPANY
 1011 LUCKY MOTEL
 1020 D BAR M WESTERN STORE
 1030 NEVADA FINE ARTS
 1036 BIG EDS
 1037 ECONOMY TRANSMISSION
 MIDAS AUTO SYSTEMS EXPERTS RENO NV
 1044 ALTURAS LOUNGE
 BILACH, STEVE
 1095 FANTASY GIRLS
 SUSHI & TERI FINTASIA RESTAURANT & SUSHI BAR
 1100 DIAMOND GLASS COMPANY
 ELECTRONICA MODERNA
 SPARKS FOOD & LIQUOR
 1113 RENO 8 MOTEL
 1114 PEYTON PLACE
 1125 PAULS USED FURNITURE
 1126 MOOSE LODGE RENO
 1128 ROADMASTERS AUTO
 1195 BIG O TIRE STORES
 1200 SUTRO MOTEL
 1210 RENO MATTRESS COMPANY INCORPORATED

E 4TH ST 2000 (Cont'd)

1940	HOOTEN TIRE COMPANY
1970	RECYCLING CIRCUS OF RENO
1985	OCCUPANT UNKNOWN,
2000	SIERRA ROOFING CORPORATION
2061	DIF'RENT STROKES TAP N TAVERN
2071	JOHANSEN, ROBERT
2225	OCCUPANT UNKNOWN,
2241	4TH STREET APARTMENTS
2301	ALEJOS INN FOURTH STREET APARTMENTS 4TH STREET APARTMENTS HENSLEY, SHERYL JAIME, RICHARD STRICKLER, LONA D
2400	NELSON, LORIE
2500	SHELL OIL RENO JOBBER WASHOE WOOD & COAL YARD
2501	CASALES HALF WAY CLUB HALFWAY CLUB CASALES HALF WAY CLUB
2555	GOLD COIN MOTEL
2560	ALL TIRE & WHEEL CARONS TIRE SERVICE
2685	D & D FOREIGN CAR SERVICE LOUKOPOULOS, D
2713	ELECTRICAL WORKERS 401 CREDIT UNION ELECTRICAL WORKERS UNION LOCAL 401 IBEW LOCAL 401
2730	LAWRENCE MOVING & STORAGE COMPANY MAYFLOWER TRANSIT AGENT SIERRA MOVING SYSTEMS
2799	CHEVRON STATIONS RENO

E 6TH ST 2000

515 SPEARS, SONYA L
519 WATKINS, ROBERT
523 CURRLIN, C
525 OCCUPANT UNKNOWN,
530 NOVA CARE ORTHOTICS & PROSTHETICS
 NOVACARE ORTHOTICS & PROSTHETICS
 ORTHOMEDICS-BURGE LLOYD SEE NOVA ORTHOTICS & PROS
980 AUTOMOTIVE SERVICE CENTER
 EXPRESS LUBE TEXACO
 TEXACO EXPRESS LUBE
1000 DIAMONDS CASINO
 HOLIDAY INN HOL
 J T ASHLEYS
1123 ALTERNATIVE SENTENCING PROGRAM
 LABOR READY
1250 GOODYEAR COMMERCIAL TIRE AND SERVICE CENTER
 PURCELLS WESTERN STATES TIRE
1301 LINCOLN SUPPLY COMPANY
1530 RENO EYE CLINIC
 TALSMA JACK MD
1661 MACGREGOR THE

E 7TH ST 2000

515	KINGS SKATE COUNTRY RENO
528	BROWN, NATHAN T
555	JORGENSEN BRUCE BASIC DENTAL CARE LIMITED
606	REID, DAVID
620	DRAPER, JENNI R
690	OCCUPANT UNKNOWN,
701	CHICAGO EXPRESS DAYS INN RENO
714	OCCUPANT UNKNOWN,
722	WOODS, TANISHA C
914	SANCHEZ, LUCIANO
954	OCCUPANT UNKNOWN,
1116	OCCUPANT UNKNOWN,
1180	OCCUPANT UNKNOWN,
1231	AYALA, F SALAZAR, JOSE L
1235	CADY, MICHAEL GRIFFIN, LISA J GUERRERO, RUBENIA
1245	OCCUPANT UNKNOWN,
1255	G L CONSTRUCTION GL GENERAL BUILDERS
1257	OCCUPANT UNKNOWN,
1259	OCCUPANT UNKNOWN,
1261	GREGS GARAGE OCCUPANT UNKNOWN,
1285	OCCUPANT UNKNOWN,
1335	OCCUPANT UNKNOWN,
1349	OCCUPANT UNKNOWN,
1353	OCCUPANT UNKNOWN,
1403	OCCUPANT UNKNOWN,
1425	MOLLART, CLARK E
1439	GORER, JOHN
1459	CALDWELL CONCRETE
1495	CHAMPION ELECTRIC
1497	RENO WOODWORKING

E 4TH ST

1995

545 BLUE SEAL TRANSMISSION CTR
 546 MR GS POODLE PALACE
 550 PETROLEUM MAINTENANCE
 555 CERTIFIED POOL & SPA
 559 EARL SCHEIB AUTO PAINT SHOP
 575 ANYTHING & EVERYTHING MISSION
 601 FOREVER YOURS
 608 DYNARENO MOTORCYCLES
 616 MOTOR MACHINE & SUPPLY
 624 NORTHERN NEVADA CTR
 635 R C ENGINES
 700 CHURCH IN THE WILDWOOD
 701 FLANIGANS BUILDING MATERIALS
 730 RAYS TIRE EXCHANGE
 777 EL RANCHO MOTEL INC
 795 BRICKYARD RESTAURANT & LOUNGE
 802 EVELETH LUMBER CO
 816 LANDA MUFFLER
 832 LEVRETT TRANSMISSIONS INC
 900 RON SEMENKO
 945 COURTESY RADIATOR
 949 AMERICAN & FOREIGN TRANS WORLD
 1011 LUCKY MOTEL
 PEREGRIN, MIKE
 1020 D BAR M WESTERN STORE
 1030 NEVADA FINE ARTS
 1036 BIG EDS ALLEY INN
 1037 MIDAS MUFFLER SHOPS
 1044 ALTURAS LOUNGE
 1113 RENO 8 MOTEL
 1114 PAYTON PLACE
 1125 GLASS KING
 1126 MOOSE LODGE RENO
 1128 REFRIGERATION SUPPLIES
 1195 BIG O TIRE STORE
 1200 SUTRO MOTEL
 1201 METRIC MOTORS
 1210 RENO MATTRESS CO
 1229 LOTUS ROOM RESTAURANT
 1233 HI HO MOTOR LODGE
 1303 CHICAGO EXPRESS
 TIGER TS
 1390 RSC SVC
 1395 GENERATOR EXCHANGE INC
 1400 PONDEROSA LODGE
 1415 RED BALL AUTO PARTS
 1425 JS
 RADIOLOGICAL SERVICES
 1445 CASA, LUZ
 1447 TAXIDERMIST

E 4TH ST

1995

(Cont'd)

1483	ORLIES
1490	LAS CAZUELAS MEXICAN RSTRNT
1500	TIRE CENTER INC
1505	EXPRESS SMOG
1650	LABUEN, RICARDO TAHOE MOTEL
1675	ALL AMERICAN ADS TWIN CITY SURPLUS
1752	FARRIS MOTEL
1755	LAFLEUR, LOUIS SANDMAN MOTEL
1756	ALI, SARDAR EVERYBODYS INN MOTEL
1775	CROWN TRANSPORT SYSTEMS INC HORIZON FREIGHT SYSTEMS INC SUPERIOR FAST FREIGHT WELLS CARGO INC
1900	ONE STOP AUTO SALES & SMOG
1905	FORTY NINER MOBILE HM PK RUSSELL, KEITH
1930	SIERRA STRIPERS & ASPHALT RPR
1940	DOUGS DISCOUNT TIRES
1970	RECYCLING CIRCUS
1985	FERRARI, PAUL S
2000	SIERRA ROOFING CORP
2061	TAP & TAVERN
2241	BETTYS MOTEL
2301	ALEJOS INN BOLAND, JAMES J MCINTOSH, RAMONA SMITH, B G JR
2375	PARAMOUNT AUTO BODY
2500	ARCO TRUCK AUTO STOP
2501	CASALES HALF WAY CLUB
2555	GOLD COIN MOTEL
2560	SHAMROCK AUTO PARTS INC
2685	D & D FOREIGN CAR SVC
2713	ELECTRICAL WORKERS UNION
2795	CORMIER, CARL STAR MOTEL
2799	HOWARDS CHEVRON

E 6TH ST 1995

530	ORTHOPRO
821	WEST COAST VIDEO
917	STUDIO
980	AUTOMOTIVE SERVICE CTR
1000	HOLIDAY INN
1010	MONTE CARLO CASINO
1027	REED, MICHAEL
1123	GAMES OF NEVADA
1250	GOODYEAR COMMERCIAL TRUCK TIRE
1301	LINCOLN SUPPLY CO
1445	PETES BONUS
1530	JACK E TALSMA MD
	RENO EYE CLINIC
1661	MAC GREGOR

E 7TH ST 1995

515	KINGS SKATE COUNTRY
528	VALADEZ, AURELIO
701	DAYS INN
722	ELIDRISSI, AARBANE J
914	SANCHEZ, LUCIANO
1116	SHEPPARD, G
1231	GOMEZ, JESUS
	JACINTO, RODRIGO
	MARQUEZ, JORGE
	RAMIREZ, G
	SEGURAVALERIO, E
1235	AGUILAR, MARIO
	LEMUS, ISIDRO
1255	G L CONSTRUCTION
	G L GENERAL BUILDERS
1261	BURNS FIRE PROTECTION
1271	SCOTT, S
1335	YBARRA, M
1403	VASQUEZ, JOSE
1425	MOLLART, CLARK E
1491	MR TS AUTOMOTIVE
1493	CHAMPION ELECTRIC
1497	SERVPRO

E 4TH ST

1992

530	MARTIN IRON WORKS
545	BLUE SEAL TRNSMSSN
546	MR G POODLE PALACE
550	PETROLEUM MTCE
555	CERTIFIED POOL SERV
559	EARL SCHEIB PAINTNG SCHEIB E AUTO PNTNG
567	CHEERS HOTEL
575	ANYTHING&EVERYTHNG
601	COURTYARD INN FOREVER YOURS
608	DYNARENO MOTRCYCLES
616	MOTOR MACHINE&SPLY
624	DEAF SERVICES-TTD NORTHERN NEV CNTR SALVATION ARMY THFT
635	R C ENGINES
642	SALVATION ARMY THE
700	CHURCH IN WILDWOOD
701	FLANIGANS MATERIALS
730	RAYS TIRE EXCHANGE
777	EL RANCHO MOTELS #2 EL RANCHO MOTELS 2 RANCHO MOTEL
795	BRICKYARD RESTRNT
802	EVELETH LUMBER CO
816	LANDA MUFFLER LANDA MUFFLER&BRAKE
832	LEVRETT TRANSMISSNS
900	R SUPPLY CO
945	COURTESY RADIATOR
949	AMER & FORGN TRNSMS
1008	RAY HEATING PRODUCT RAY HTG&SHEET METAL
1011	FRANKLIN, LARRY HENDRICKSON, FRANCES LUCKY MOTEL
1020	D BAR M WSTRN STORE
1030	NEVADA FINE ARTS
1036	BIG EDS ALLEY INN
1037	MIDAS MUFFLER SHOPS
1044	ALTURAS LOUNGE
1095	JUNGLE THE
1113	RENO 8 MOTEL
1114	PEYTON PLACE
1125	AUTO GLASS KING GLASS KING
1126	MOOSE LODGE RENO
1128	REFRIGERATION SPPLS
1155	INTL TOURS AGENCY

E 4TH ST

1992

(Cont'd)

1155	MANPOWER TEMPORARY US VIETNAM OUTREACH
1195	BIG O TIRES
1200	SUTRO MOTEL
1201	METRIC MOTORS
1210	RENO MATTRESS CO
1229	LOTUS ROOM RESTR
1233	HI HO MOTOR LODGE
1303	CHICAGO EXPRESS
1345	TWO COUNT CO INC
1390	R S C SERVICE
1395	GENERATOR EXCHANGE HELWINKEL DICK
1400	PONDEROSA LODGE
1415	RED BALL AUTO PARTS
1425	J'S RADIOLOGICAL SVCS
1435	DESERT SUNSET MOTEL MYRHOW, BRUCE JR
1447	TAXIDERMIST THE
1483	BARON THE
1490	LAS CAZUELAS RESTR
1500	TIRE CENTERS INC
1650	TAHOE MOTEL
1675	ALL AMERICAN ADS TWIN CITY SURPLUS
1752	FARRIS MOTEL
1755	LAFLEUR, LOUIS SANDMAN MOTEL
1756	EVERYBODY'S INN MOTL
1775	NW TRANSPORT SVC WELLS CARGO INC WELLS JAMES M
1905	BRANUM, STEVEN HUTCHISON, MAXINE
1930	ASPHALT REPAIR S S A R INC SIERRA STRIPERS
1940	DOUGS DISC TIRES
1970	ALCOA RECYCLING CO RECYCLING CIRCUS
1985	FERRARI, PAUL S
2000	SIERRA ROOFING CORP
2061	TAP & TAVERN
2241	BETTYS MOTEL
2301	ALEJOS INN DRENNEN, FREDDIE OWENS, CAROL
2375	PARAMOUNT AUTO BODY
2500	ALLIED PETROLEUM CO

E 4TH ST

1992

(Cont'd)

2500	ARCO TRUCK AUTO STP SHELL OIL RENO JOBR
2501	CASALES HLF WAY CLB HALFWAY CLUB
2515	THRALL, DAVE VANPATTEN, WILLIAM R
2555	GOLD COIN MOTEL
2560	SHAMROCK AUTO PARTS
2685	D & D FOREIGN CAR
2713	ELECTRICAL WORKERS
2730	LAWRENCE MOVING LAWRENCE MOVING CO MAYFLOWER L MOVING MAYFLOWER MVNG &STR
2795	CORMIER, CARL STAR MOTEL WELLS, WESLEY M
2799	CHEVRON STATIONS HOWARDS CHEVRON

E 6TH ST 1992

523 WASHINGTON, T R
530 ORTHOPRO
821 WEST COAST VIDEO
917 STUDIO THE
980 AUTOMOTIVE SVC CNTR
 TEXACO EXPRESS LUBE
1000 HOLIDAY INN
 J T ASHLEY'S
1010 MONTE CARLO CASINO
1123 GAMES OF NEVADA
1250 GOODYEAR COMMCL TRK
 MURPHY'S GOODYEAR
1301 LINCOLN SUPPLY CO
1445 PETES BONUS
1530 CADY M LISA DR
 COCHRANE T DR OPT
 RENO EYE CLINIC
 TALSMA JACK MD
1661 SIX GUN MOTEL

E 7TH ST 1992

528 SALDANO, JUAN D
701 DAYS INN-RENO
730 FLAMBURES, MIKE
1180 SERRILLO, C E
1231 COBIAN VINCENT
 COBIAN, VINCENT
 MARQUEZ, JORGE
1235 GARCIA, DIEGO
 RIOS, FELIPE
1255 G L CONSTRUCTION
1261 BURNS FIRE PROTECTN
1271 SCOTT, S
1491 MR T AUTOMOTIVE
1493 CHAMPION ELECTRIC
1495 FUSA
142512 MOLLART, CLARK E

E 4TH ST 1986

g 1201 Metric Motors auto sls 329-7209
 1210 Reno Mattress Co Inc mfrs 323-5791
 1228 Siris Business Machines 323-3079
 1229 Lotus Room Restaurant chinese & am
 786-0809
 1233 Hi Ho Motor Lodge 323-1583
 1240 Vacant
 1240½ Vacant
 s TOANO ST INTERSECTS
 1303 Syd's & Helen's Restaurant 323-9815
 1331*Buza Larry
 1335 Vacant
 1390 R S C Service auto repr 322-9881
 1395 Generator Exchange auto elec serv
 323-8284
 MONTELLO ST INTERSECTS
 1400 Ponderosa Lodge motel 323-1400
 1403 East Fourth Street Drive In liquor
 store 786-7196
 1408 Vacant
 1415 Red Ball Auto Parts 329-8661
 1425 J's Cabaret tavern 322-5402
 1435 Desert Sunset Motel 329-5300
 1445 Vacant
 e 1447 Vacant
 1483 Baron The cocktail lounge 329-8882
 1490 Sizzler Family Steak House 786-2187
 SAGE ST INTERSECTS
 E 6TH ST INTERSECTS
 1500 Tire Center Inc 323-8611
 1505 Nation Transmission King 348-7740
 1650 Tahoe Motel 322-1491
 1675 Twin City Surplus genl mdse 323-5630
 1685 Vacant
 1701 Vacant
 1750 Highway Forty Motel 322-1491
 Foster Clayton A
 1752 Farris Motel 322-3190
 1755 Sandman Motel 322-0385
 0 1756 Everybody's Inn Motel 323-6577
 1775 Wells Cargo Inc 329-0061
 THRELKEL ST INTERSECTS
 1900 Stewart's Automotive 329-6410
 1901 Sierra Pacific Power Co
 7 1905 Forty-Niner Trailer Village 329-3764
 Spaces
 1*Doty Carl
 2*Hand John
 3*Fortenberry Richard
 4*Martin Bill
 5 Steepin Ira
 6 Kenney Muriel
 7*Helensky John
 8*Beaty Dave
 9*Wagoner Mary
 10*Arnold Douglas
 11 Roth Harold
 12*Oress Bob
 13*De John Ernst
 13½*Scofield Bob
 14*Oliver Mike
 15*Egge Markus
 16*Burnseen Kula
 17*Karu Russ
 18 Selby Victor
 19*Mc Cloud Victor
 20 Galli Joseph
 21 Weigelt Art
 22*Lanham Mike
 23 Sotello Brigido
 24*Long Wesley
 25 Vacant
 26*Ridgeway Kenny
 27*Johnson Chester
 28*Nerone John
 29*Spangenberg Jack
 30 Rice Jim 786-7948

ALE

SEARCH

E 4TH ST

1986



1380 Humboldt Street
Tel. 323-4725

E 4TH ST—Contd

1930 Sierra Stripers & Asphalt Repair
358-4584

1940 Nevada Supreme Stock Trailers
329-2829

Doug's Discount Tires 322-0441

Three D Welding 322-0200

1970 Recycling Services Inc 323-3659

1985 Ferrari Paul S 348-6578

2000 Sierra Roofing Corp 323-0747

2061 Tap & Tavern cocktail lounge
784-9061

U S RT 395 BYP INTERSECTS
FERRARI ST INTERSECTS

69

2241 Betty's Motel 322-4406

Moy Wm © 322-4406

2301 Alejo's Lazy Inn 786-0744

★Smith Robt 348-9045

2315 E. 4th St. 322-0705

E 6TH ST 1986

ACME ROOFING

"ALWAYS ON TOP"

TEL. 329-7663

NEVADA LICENSE NO. 21700
JAMIE SMITH, OWNER

16

- 215 Vacant
231 Reno Ramada Hotel Casino parking lot
ZIP CODE 89512
EVANS AV INTERSECTS
303***Luu Tinh H**
311 No Return
311½ No Return
317a Vacant
317b***Myers N A**
319 Chandler Tim 329-4120
327***Baker Ann** 322-1149
335 Eagle Vending Co 322-6205
343 Gem Painting Co
***Van Houten Richd @**
343a***Doshier Phyllis**
U P R R CROSSES
401 Copeland Lumber Yards Inc 323-3197
410 Auto Diesel Electric Inc 329-0707
423***Leung Alwin**
Turner's Rental Apartments 356-7783
1***Parker Bill**
2***Montoya Isadore**
3***Masher Mike**
4***Jenkins James C**
5***Smith Richd**
423½***Shively Phyllis**
435 Doll House The dolls retail 786-2033
445 Bowser Wm N 322-4259
449 Gezelin Josephine Mrs @ 322-5240
450 Handy Helper Stores Inc hdw 329-1940
453 Kilgore Betty @
457a Gomez
457b Miller Gene A 786-3650
461 Dexter Myrtle M Mrs 329-8100
463 Henson Lena
464 Seven Diamond Cleaners 323-7482
465 Franco Jose 786-7635
Vacant
465½ Erler Karl E 786-7325
473***Schultz Danny**
495 Fast Harry's Motorcycles 786-3489
VALLEY RD INTERSECTS
- 62 VALLEY RD INTERSECTS
500 Fred's Auto Service 323-0220
515 Vacant
517***Palmer Delmi M** 329-0132
519 Evans Lena Mrs
523 Gonzales Pilar 329-1252
525 Patten Elter 329-2813
539***Howard Debbie**
545***Reed Tom B** 348-9704
ELKO AV INTERSECTS
619 Trelease Kathryn M 322-8548
621 Allen Lily B
631 Bostater
631½ No Return
670 Vacant
675 Vacant
EUREKA AV INTERSECTS
- 4 WELLS AV INTERSECTS
ST 821***Robinson Cleveland**
841 Vacant
MORRILL AV INTERSECTS
917 Nevada Urban Indians Inc social serv
org 329-2573
980 Dura-Built Transmission Center
329-7220
SPOKANE ST INTERSECTS
1000 Holiday Inn-Reno 786-5151
1010 Monte Carlo Casino 323-4183
1027 Mail Exchange The 786-7676
QUINCY ST INTERSECTS
1103 No Return
- 1107 Solvang David 786-3247
1123 Equifax Services physical
measurements 329-8474
Games Of Nevada (Video Coin
Machines) 322-3578
Physical Measurements Information
health screening 329-4491
SUTRO ST INTERSECTS
1250 Quadco Inc-D B A Nevada Bandag
whol tires 786-5231
1285 Nevada-California Transportation
Serv custom homes & trucking
322-4441
TOANO ST INTERSECTS
1301 Lincoln Supply Co 329-2676
MONTELLO ST INTERSECTS
1445 Bonus Self Service gas & gro 322-5342
1530 Staten Don D optom 329-1389
Cochrane Terence A optom 329-1389
Reno Eye Clinic ophthalmologist
323-7005
Eye Services Plan med ins 786-1988
1661 Six Gun Motel 329-3426
Martin Dan St 329-3426
4TH ST INTERSECTS
- 3 6TH ST W —FROM 600 N VIRGINIA
ST WEST
ZIP CODE 89503
1 Swain Dowain Shell Serv 329-0772
N SIERRA ST INTERSECTS
129 West Sixth Medical Bldg Corp 786-8660
Bsmnt West Sixth Laboratory 786-8660
Floors
1st Fl Cafferata H Treat phys 329-6477
1st Fl Cantlon Edwin L phys 323-6165
1 Atcheson Steven G phys 329-6772
129 North Nevada Radiologists 322-0327
3 Martell Algis M phys 786-0191
4 Vacant
175 Building
Sierra Audiology Center 329-7017
SUITES
1 Avery M Ronald phys 329-1763
2 Bennett Darrell L D phys 329-0047
3 Neuro Development & Neuro
Diagnostic Cntr 329-4060
3 Torch Wm C phys 329-4060
20 Proctor Robt G phys 786-3722
21 Morelli Robt J phys 329-3124
22 Bodensteiner Thos L phys 386-3420
23 Johnson Michl C phys 329-4465
23 West Bud A phys 323-2157
30 Wheeler Jaime phys 322-7010
31 Stewart Robt L phys 323-5151
31 Voveydkla Ihor phys 323-5151
31 Dieringer Paul E phys
34 Mannix Francine P phys 329-6749
Don's Pharmacy 329-1775
WEST ST INTERSECTS
18 235 Saint Mary's Hospital 323-2041
236 Medical Plaza Building
SUITES
100 Cardiology Associates phys 329-9405
100 Maddux Bill D phys 329-9405
100 Thompson Stanley I phys 329-9405
100 Noble Larry M phys
100 Du Broff Robt phys 329-9405
100 Pulmonary Medicine Associates
phys 329-9010
100 Andrews John D phys 329-9010
100 Handke Darrel D phys 329-9010
100 Held Charles N phys 329-9010
100 Jackson Michl V phys 329-9010
103 Hale's Drug Store 786-3646

JAMES A. GIBBONS

REAL ESTATE AND NATURAL RESOURCE

Attorney At Law

E 7TH ST 1986

6200 Jarreau Chas
EUREKA AV INTERSECTS
701 Day's Inn 786-4070
720 Vacant
722★Hunter David S
730 No Return

18

WELLS AV INTERSECTS
No Return

8 914 Warwick Max 786-5833
954 Lahti Robt 345-0451

SPOKANE ST INTERSECTS

QUINCY ST INTERSECTS

1116 Laxalt Suzanne 786-6809
1180 Alexander C

SUTRO ST INTERSECTS

1229 Pugner Lenora R Mrs © 323-7890

1231 Apartments

1 Vacant

2★Hernandez Lauro

3 Ruiz Enrique

4★Alcantara Francisco 786-0498

5★Marquez Damien

6 Lopez Jose P 329-9249

7★Canizalez Farid 322-4714


8 Torres G 348-1848

TEL. (702) 826-2731

Reno, Nevada 89502

IN CO.

try



E 7TH ST 1986



100 Dermody Way. (P.O. Box 337 (8943

COMPLETE OFFSET PRINTING
FREE PICKUP & DELIVERY

E 7TH ST—Contd

9 Reyes Christian 786-6895

10★Duarte Julio

1255 Ecco Construction bldg contrs
322-9600

1257 Kuraczi Tina 786-4937

1259 Ferrari A

1261 Burns Fire Protection sprinkler sys
329-0114

1263 Nevada Chimney Cleaning 329-0954

1271 Scott Sylvester G 322-1937

1285 No Return

1335 No Return

MONTELLO ST INTERSECTS

1403 Davis Paderewski © 322-2776

1425 Mollart Clark E 329-2043

1439 No Return

1443 No Return

1449 Morris Joe © 323-6369

1459 Balogh Concrete Co contr 329-5260

1491 Water Works Inc 786-1234

1493 Vacant

1495 Precision Plastics mfrs 322-0574

Sloan Eletronics 323-1558

1497 Ken's Automotive 322-1405

17

7TH ST W —FROM RALSTON ST
WEST

ZIP CODE 89503

WASHINGTON ST INTERSECTS

747 Apartments

E 4TH ST 1981


WHOLESALE BUILDING SUPPLIES
 "Lets Make THIS A Record Year"
 WINNEMUCCA, Ne. 89445
 (702) 623-4479
 PUMBIN - HEATING - PIPE - VALVES - FITTINGS

10

- | | |
|---|---|
| <p>651 Cowan's Automotive Repair automotive tune ups 329-9213
 EUREKA AV INTERSECTS
 PARK ST INTERSECTS
 700 Triple A Auto Body 323-7260
 701 Flanigan's A True Value Store bldg materials 322-8611
 712 Ray's Tire Exchange & Used Car Sls 329-1106
 730 European Auto Repair 329-7319
 777 El Rancho Motels Inc No 2 323-1031
 *Haux Jean A
 795 Brickyard Restaurant 323-3163</p> <p>WELLS AV INTERSECTS
 800 Vacant
 802 Eveleth Lumber Co Inc 323-4156
 816 Landa Muffler muffler sis 322-0112
 832 Levrett's Transmissions 323-6151
 842 Acme Bell Safe & Lock 322-2777
 MORRILL ST INTERSECTS
 900 Dunlop Electronics whol 329-1308
 903 Firestone Stores Of Reno Inc tire & accessories 323-7164
 916 Do-It-Yourself Auto Repair auto reprs 329-6209
 Commercial Auto Body 329-3044
 949 Vacant
 945 Reno Recycle colln cntr for recycle mats 329-5611
 SPOKANE ST INTERSECTS
 1008 Ray Heating & Sheet Metal Co air conditioner 322-9434</p> <p>1011 Lucky Motel 329-4477
 1020 D Bar M Western Store 329-9107
 1021 Vacant
 1030 Nevada Fine Arts art goods 786-1128
 1036 Depression Grocery & Deli 323-1755
 1037 Midas Muffler auto repr 329-1834
 1044 Alturas Bar 786-9293</p> <p>1095 Reno Billiards & Casino 323-9395
 QUINCY ST INTERSECTS
 1100 Bradley J R Co plmb sup 322-4527
 1113 Reno Eight Motel 329-2767
 1114 Universal Joint The tavern 329-6219
 1116 John's Upholstery furn uphol 323-6311
 1118 Vacant
 1125 T & M Aircooled Motors Inc auto repr 329-6986</p> <p>1126 Moose Lodge No 2249 323-7288
 1128 Refrigeration Supply Distr 329-1067
 SUTRO ST INTERSECTS
 1195 Big-O-Tire Stores 322-9142
 Eastman G Grant & Assocs acct 322-7061</p> <p>1200 Sutro Motel 322-8124
 Andrews Burt 322-8124
 1201 Nevada Fork Lift Inc 329-6783
 1210 Reno Mattress Co Inc mfrs 323-5791
 1228 Siri's Business Machines 323-3079
 1229 Lotus Room Restaurant chinese & am 786-0809
 1233 Hi Ho Motor Lodge 323-4256
 1240 Vacant
 1240½ Vacant</p> <p>TOANO ST INTERSECTS
 1303 Syd's & Helen's Restaurant 322-7403
 1331 Cota Allen 329-6004
 1335 Borgman Repair Serv auto 329-7897
 1390 Ernie's Truck Serv 322-9881
 1395 Generator Exchange auto elec serv 323-8284</p> <p>MONTELLO ST INTERSECTS
 1400 Ponderosa Lodge motel 323-1400
 *Craig Harry</p> | <p>1403 East Fourth Street Drive In liquor store 786-7196
 Fire & Floors carpet rugs & floor coverings 358-3410
 1408 Vacant
 1415 Red Ball Auto Parts 329-8661
 1417 Vacant
 1425 Bar None tavern 322-5402
 1435 Desert Sunset Motel 329-5300
 Lebastchi Abbas M
 1445 Hammond Sports sports g00ds 329-6169
 1447 Vacant
 1483 Silver Colt Saloon tavern 322-2236
 Wood Pat ©</p> <p>1490 Sizzler Steak House 786-2187
 SAGE ST INTERSECTS
 E 6TH ST INTERSECTS
 1500 Goodrich B F Tire Center 323-8611
 1505 Nation Transmission King 348-7740
 1650 Tahoe Motel 322-1491
 Hazlewood Estelle
 1675 Vacant
 1685 Nevada Supreme Stock Trailers 329-2829
 1701 Three-D Welding 322-0200
 1750 Highway Forty Motel 322-6244
 1752 Farris Motel 322-3190
 Hanson Dorothy
 1755 Sandman Motel 322-0385
 *Machado Jose 322-0385
 1756 Everybody's Inn Motel 323-6577
 1775 Wells Cargo Inc trucking 329-0061</p> <p>THREKLE ST INTERSECTS
 1900 Kennedy Brothers auto repr 786-5590
 Lorton Auto Sales 786-2090
 1901 Sierra Pacific Power Co
 1905 Forty-Niner Trailer Village Spaces
 1 Wodarski Louis T 322-4239
 2 Arndt Richd
 3 Carter Robert
 4 Clymer Vern
 5 Williams Greg
 6 Paluk Wm
 7 No Return
 8 Cortez Manuel
 9 Green Oscar F
 10 Bray Bill
 11 Robb Richd 329-3803
 12 Quintero Pedro
 13 Wilberg David
 13½ Fangman Phil
 14 No Return
 15 Brodway Josh
 16 Wares Wesley W
 17 Jordan James
 18 Ricciardi John 786-4919
 19 Pyle Henry
 20 Galli Joseph
 21 Eugerio Jo
 22 Stamper Robert
 23 Loya Fernando
 24 Birch Wayne
 25 Klas Donna
 26 Johnson Chester
 27 Klosick Robt
 28 Isley Dean
 29 Stephens E C
 30 Busdin Ed</p> <p>1930 Sierra Stripers & Asphalt Repair 358-4584
 1930½ Paul's Car Wash 786-5125
 1940 Vacant
 1970 Can-Pak Inc aluminum can 323-3659</p> |
|---|---|

JACK PEDEN, President
 ED. TIPPS, Vice-President

BUSINESS MACHINES
 WORD PROCESSING



Tel 329-6658

E 4TH ST

1981

**INTERN****(702) 348-6707****E 4TH ST—Contd**

1985★Ferrari Paul S 348-6578

HWY 395 CROSSES

2000 Sierra Roofing Corp 323-0747

HIGHWAY 395 CROSSES2061 Tap & Tavern cocktail lounge
786-9061

2241 Betty's Motel 322-4406

Moy Wm © 322-4406

2301 Scott's Motel 329-3117

Wilkinson Grant

2315 O H C Batteries 329-3336

Owen Cooper's Car Sales 329-3323

E 6TH ST 1981

INCLINE VILLAGE
(702) 831-0793
250 Village Blvd.
SPARKS
(702) 356-0426
545 East Glendale Av. (89431)
INCLINE GLASS
NUTCHEN CABINETS - APPLIANCES
TELEPHONE (702) 359-5000
Sparks, NV (89431)
E. Glendale Av.

REMODELING AND
ROOM ADDITIONS

BMC

CARSON CITY, NV.

General Contractor License No. 14691 & No. 1

16

E 6TH ST--Contd

- EVANS AV INTERSECTS
- 303 Cepeda David
- 311 Marshall Charles 329-7792
- 311½ Holst Ron 323-7578
- 317a Vacant
- 317b*Nyers Nancy
- 319 Ray Robt 322-3598
- 327 Miles Evelyn M Mrs 322-2578
- 335 Eagle Vending Co 322-6205
- 343 Shirley Corbin L © 323-4253
- 343a*Hess Scott
- 343b*Shumaker Eug Jr 323-7267
- 343c Walton Dolores J
- 390 Bally Distributing Co coin mach
323-6156
- Bally Distributing Co (Parts Dept)
323-6156
- W P RY CROSSES
- 401 Copeland Lumber Yards Inc 323-3197
- 410 Bally Distributing Co (Graphic Dept)
323-6156
- 423 Samuels Greg
- 423½ Turner Bob Custom Upholstery uphol
322-2675
- 435 Sierra Outdoor Inc outdoor adv
329-7150
- 445 No Return
- 449 Gezelin Josephine Mrs © 322-5240
- 450 Handy Helper Stores Inc hdw 329-1940
- 453 Kilgore Betty
- 457*Foruria Javier 786-6415
- *Miller Gene A 786-3650
- 461 Henson Lena 329-4377
- 463 Dexter Myrtle M Mrs 329-8100
- 464 Seven Diamonds Inc 323-7482
- 465a Lovely Julie 323-5950
- 465b*Ruland Andrea 329-9571
- 465½ Erler Karl E 786-7325
- 473*Henderson Laura
- Vacant
- 495 Fast Harry's Motorcycles 786-3489

VALLEY RD INTERSECTS

- 500 Fred's Auto Service 323-0220
- 515 No Return
- 517 Hill Don
- 519 Evans Lena Mrs 322-7184
- 519½ Saunders Joe N
- 523*Dickinson Robt 322-1892
- 524 Apartments
- 525 Patten Elter 329-2813
- 539 Henry James
- 545 Andrews G J 786-2275
- ELKO AV INTERSECTS
- 619 Trelease Kathryn M 322-8548
- 621*Allen Leroy
- 623 No Return
- 631*Mattite J Linda
- 631½ Bjerke Ruth V
- 675 Cole Lucille

EUREKA AV INTERSECTS

WELLS AV INTERSECTS

- 821 Vacant
- 841*Yocum Sharon
- MORRILL AV INTERSECTS
- 917 Nevada Urban Indians Inc social serv
org 329-2573
- Nevada Urban Indians Inc (Johnson
O'Malley Prog) education program
329-2573
- 980 Ammco Transmissions 323-1361
- SPOKANE ST INTERSECTS
- 1000 Holiday Inn-Reno 786-5151

- 1010 Monte Carlo Casino 323-4183
- 1027*Denton Paula L
- QUINCY ST INTERSECTS
- 1103*Craine Dave
- 1107 No Return
- 1123 Vacant
- SUTRO ST INTERSECTS
- 1285 R & R Trailer Repair
- TOANA ST INTERSECTS
- 1301*Lincoln Dale 329-5526
- MONTELO ST INTERSECTS
- 1445 Walt's Self Service Exxon Sta
- SAGE ST INTERSECTS
- 1530 Plaza Optical dispensing optician
323-5526
- Reno Eye Clinic ophthalmologist
323-7005
- 1565*Humphrey David 747-6932
- 1661 Six Gun Motel 329-3426
- Woodward John 329-3426
- 4TH ST INTERSECTS

6TH ST W --FROM 600 N VIRGINIA
ST WEST

- ZIP CODE 89503
- 25 Vacant
- 33 Vacant
- 100 Swain Darwin Shell Service
- N SIERRA ST INTERSECTS
- 129 West Sixth Medical Bldg Corp 786-8660
- Reno Women's Clinic phys 322-7035
- Bsmnt West Sixth Laboratory phys
786-8660
- 1st Fl Cafferata Treat H phys 329-6477
- 1st Fl Cantlon Edwin L phys 323-6165
- 1st Fl Computerized Diagnostic
Laboratory phys 322-3477
- 1 Wiig Paul O phys
- 2 Delionback Louis A phys 322-6947
- 3 Martell Algis M phys 786-0191
- 4 Brophy John W phys 786-1550
- Sierra Audiology Center hearing aids
379-7017
- 4 West Bud A phys 323-2157
- SUITES
- 1 Avery M Ronald phys 329-1763
- 2 Bennett Darrell L D phys 329-0047
- 3 Eye Specialists 322-4019
- 5 Vacant
- 20 Proctor Robt G phys 786-3722
- 21 Morelli Robt J phys 329-3124
- 22 Bodensteiner Thos L phys 386-3420
- 23 Edwards David A phys 329-4465
- 23 Johnson Michl C phys 329-4465
- 23 Smith Ronald L phys 329-4465
- 23 Atcheson Steven C phys
- 30 Davis John M phys 329-2531
- 30 Wheeler James phys 322-7010
- 31 Stewart Robt L phys 323-5151
- 31 Voyevodka Ihor phys 323-5151
- 31 Dieringer Paul E phys
- 32 Mc Clish Laurence R phys
- 34 Mannix Francine P phys 329-6749
- 175 Don's Pharmacy 329-1775
- WEST ST INTERSECTS
- 235 Saint Mary's Hospital 323-2041
- Physicians' Consulting Laboratories
786-3705
- 236 Medical Plaza Building
- SUITES
- 100 Cardiology Associates phys 329-9405
- 100 Maddux Bill D phys 329-9405
- 100 Thompson Stanley I phys 329-9405
- 100 Fuller Colin M phys 329-9405



VALLEY TITLE & ESCROW

Alan H. Brunet - President

Main Office 530 E. Blumh Lane

E 7TH ST 1981

EUREKA AV INTERSECTS
 701 Day's Inn 786-4070
 720★Walker Vance W 348-6837
 722 Kessler Penelope
 730★Tebbutt Wayne 322-5825

18

8 WELLS AV INTERSECTS
 MORRILL AV INTERSECTS
 914 Lewis Viola © 329-5503
 954 Stewart Ted 322-6176

QUINCEY ST INTERSECTS
 SPOKANE ST INTERSECTS

8

8

1116★Batz Jaymie 322-5050
 1180 Godbee Hattie 786-5699

9

9

SUTRO ST INTERSECTS
 1229 Pugner Lenora R Mrs © 323-7890
 1231 Apartments

9

- 1 Barwick Hannibal 348-6827
- 2 Vacant
- 3 Crane David 322-4209
- 4 Malone Bruce
- 5★Moore John A
- 6★Anderson Clarence
- 7 Wheeler Silas
- 8★Smith Arnold
- 9 Vacant
- 10 Lusman Nora 348-6390

9

9

9

9

1255 Vacant
 1257★Thompson Martin 329-6322
 1259a Ferrari A
 1259b Garage
 1261 Rodrigues James J
 1271 Scott Sylvester G 322-1937
 1285 Barham Emma Mrs © 323-3363
 1335★Mc Elroy Beulah 329-7027

9

MONTELLO ST INTERSECTS

1403 Davis Paderewski © 322-2776
 1425★Davis Dennis
 1439 Vacant
 1443 Vacant
 1449 Morris Joe © 323-6369
 1459 Balogh Concrete Co contr 329-5260
 1460 Balogh Dan
 1461 Vacant
 1465★Dill Debbie 322-3265
 1480 Vacant
 1491 Monroe Systems For Business (Div Of
 Litton Inds) 323-0008
 1493 Ace Auto Body 322-2552
 1495 Vacant
 1497 Ken's Automotive 322-1405

17

**7TH ST W —FROM RALSTON ST
 WEST 5 NORTH OF SP TRACKS**

16

ZIP CODE 89503

E 4TH ST 1976

Free Estimate Ask About On Location Drapery Cleaning Tel. 322-1060
1060 Telegraph St.
1880 Prater Way, Sparks
901 Pyramid Way, Sparks
Commercial • Residential • Industrial • Acreage
Office: 359-1776
Branch: 359-1876

ADVERTISERS
I. CHRISTENSEN CO
P.O. BOX 5665, RENO 3025 Mill Street

10

- E 4TH ST—Contd**
- 1229 Lotus Room Restaurant chinese & am 786-0819
 - 1233 Hi Ho Motor Lodge 323-4256
 - 1240 Vacant
 - 1240½ Petersen Pete R Jr 323-5409
- TOANO ST INTERSECTS**
- 1303 Easy Street Cocktails 322-7403
 - 1331 Bill's Copper Grill 786-9720
 - 1335 Reno Foreign Car Service 322-9993
 - 1390 Ernie's Phillips Truck Service 322-9881
 - 1395 Generator Exchange auto elec serv 323-8284
- MONTELLO ST INTERSECTS**
- 1400 Ponderosa Lodge motel 323-1400 Meckley Chester
 - 1403 Bud's Drive In Liquor 323-0055 Nevada Business Services bkpg 786-6010 Kramer Al
 - 1406 Vacant
 - 1408 Wits End Thrift Shoppe
 - 1415 Attic-Hair Cutting The 329-2112
 - 1417 Vacant
 - 1425 Tin Lizzie Lounge 322-5196
 - 1435 Horseless Carriage Motel 322-1830 Moore Bruce 322-5196
 - 1445 Boykin Electronics 329-3838
 - 1447 Airport Appliance 322-8325
 - 1483 Baron The tavern 322-3226 Wood Pat ©
 - 1490 Sizzler Steak House 786-9933
- SAGE ST INTERSECTS**
- E 6TH ST INTERSECTS**
- 1500 Goodrich B F Store genl mdse 323-8611
 - 1505 Silver State Shell gas sta 322-5058
 - 1650 Tahoe Motel 322-1491
 - 1675 Gene's Carpet Barn 329-6988
 - 1700 Highway Forty Motel Inc 322-6244 *Van Fleet Wm
 - 1701 Desu Trailer Sales 786-4044
 - 1752 Farris Motel 322-3190 Colonna Nicholas J © 322-3190
 - 1755 Sandman Motel 322-0385 Machado Jose © 322-0385
 - 1756 Everybody's Inn Motel 323-6577
 - 1775 Wells Cargo Inc trucking 329-0061 Wells James M
- 24*Russell Edw J Jr
 - 25*Wadsworth Darrold Jr
 - 26*Hernandez Sammy
 - 27 Klosick Robt
 - 28*Carlile Ken
 - 29*Imm Sherrie
 - 30*Wells Jack
 - 1930 Quinlan's Bob Used Cars 329-4211
 - 1930½ Paul's Coin-Op Car Wash 786-5125
 - 1940 A & B Precision Metal mfrs 323-2546
 - 1985 Vacant
 - 2000 Sierra Roofing Corp 323-0747
 - 2061 Tap 'n Tavern cocktail lounge 786-9061
 - 2241 Betty's Motel 322-4406 Chon Harry © 322-4406
 - 2301 Scott's Motel 322-4661 *Sweet Inez Mrs
 - 2315 Regal Gas Stations 786-9257
 - 2375 Paramount Auto Body 329-6691
 - 2401 Bates Wm
 - 2403 Sky Motel 322-4142 Brown Helen H 322-4142 Hardy Claude
 - 2477 Stempeck Inez Mrs © 323-3979
 - 2500 Nevada Wholesale Lumber Co 329-1126
 - 2501 Casale's Half Way Club tavern 323-3979
 - 2501½ No Return
 - 2515 Bel Jo Trailer Park
 - 2525 Restwell Motor Court 322-6232
 - 2550 Nevada Wholesale Lumber Co (Stge)
 - 2555 Gold Coin Motel 323-5688
 - 2560 Shamrock Auto Parts 322-1080
 - 2575 No Return
 - 2627 Vacant
 - 2685 D & D Foreign Car Service 323-7105
- TACCHINO ST INTERSECTS**
- 2713 Vacant
 - 2730 Mayflower Moving & Storage Co-Lawrence 329-2561
 - 2790 Palmer Val Coney Island Serv gas sta 786-9900
 - 2795 Star Motel 322-7897
 - 2799 Howard's Chevron Service gas sta 786-2159

901

4TH ST W —FROM VIRGINIA ST WEST 2 NORTH OF SP RY TRACKS

69

- THREKLE ST INTERSECTS**
- 1900 S I A Texaco Service Sta gas sta
 - 1905 Forty-Niner Trailer Village 322-4239 Lawler Vernon W Spaces
 - 3*Irwin Violet J
 - 4*Christenson Frank
 - 5*Gilmore John
 - 6*Miller Ruth A
 - 7 Alexander Anne Mrs 329-5917
 - 8 Knox Richd
 - 9 Lawhe June 329-9408
 - 10 Smith Frank S
 - 12*Powers Larry
 - 13 Canfield Oda P
 - 13½*Martin James
 - 14 Moore W T
 - 15*Ferguson Michl B
 - 16 Wares Wealey W
 - 17*Benting Lillian J
 - 18 Mort Wm
 - 19*Hong Henry
 - 21 Morten Frank
 - 22*Juri U R M
 - 23*Jednick Beverly
- ZIP CODE 89501**
- 11 Standard Stations Inc 323-5402
 - 13 Pizza Oven 329-0300
 - 19 U-Park & Lock (auto parking) 329-1406
 - 90 Fourth & Sierra Shell Service 329-5652
 - 101 Vacant
 - 141 Rissone's gas sta
 - 190 Fourth Street Arco Service 322-2492
- WEST ST INTERSECTS**
- 200 Mardi Gras Motor Lodge 322-1819 Wagner Louis 329-7470
 - 215 Bonanza Inn 322-8632 Landon Thos
 - 240 No Return
 - 242a No Return
 - 242b Vauchino M
 - 260 In Town Motel 323-1421
 - 270 Hamilton's T V & Radio Repair 323-5728
 - 275 Star Dust Motel 322-4472
- ZIP CODE 89503**
- N ARLINGTON AV INTERSECTS**
- 300 Art's Union Service 329-8732

3



Catherine's GIFTS & COUNTRY IT
Catherine Luden Slocum - Owner

E 6TH ST 1976

539★Washington J D
 545★Wayne Anthony
 ELKO AV INTERSECTS
 619 Andes Orval 322-2851
 621 Trelease Kathryn M 322-8548
 631★Sloan Dwayne 329-6704
 631½★Woolley Raymond
 670 Luce & Son Inc liquor whol 322-3486
 675 Petitt Houston 329-0924
 EUREKA AV INTERSECTS
 727 Delmue Al L 786-1251
 727b Jeffers Mike 322-8326
 727½ Cannon Alton 329-1662

18

WELLS AV INTERSECTS
 821 Jueneman Ellwood R © 329-5676
 841 Henderson John 786-8245
 MORRILL AV INTERSECTS
 917 Vega Raymond © 786-7333
 980 A A M C O Transmissions Inc
 323-1361
 SPOKANE ST INTERSECTS
 1000 Holiday Inn 786-5151
 1027 No Return
 QUINCY ST INTERSECTS
 MONTELLO ST INTERSECTS

3

6TH ST W —FROM 600 N VIRGINIA
 ST WEST

ZIP CODE 89503
 N SIERRA ST INTERSECTS

800 On 1-80

Chuck Wagon Buffet • Buggy Shop

Tel. 345-6

E 7TH ST 1976

SUITE 103, 1135 TERMIN
SEWAKI HILL
OF NORTHERN NEVADA

CALL 825-0350

16

VALLEY RD INTERSECTS
 510★Wagner Donna 329-7249
 512 Paille Carol S ©
 524 Leslie Raymond A
 526 Poor Richd
 528 Fox Mary T 323-3732
 530★Leonard F C
 ELKO AV ENDS
 606★Samuels Wm
 608 Cogswell Fred J © 322-3685
 620 Kazanes Geo K © 322-1843
 620½★James Robt C 323-9777
 EUREKA AV INTERSECTS
 720★Stonecipher Pat
 722 Coffman Harry M
 730★Gehman Wm

18

WELLS AV INTERSECTS
 MORRILL AV INTERSECTS
 914 Lewis Viola 329-5503
 954★Perry Kathleen 329-5523
 SPOKANE ST INTERSECTS
 QUINCY ST INTERSECTS
 1116★Yellowhair Harry
 1180 Vacant
 SUTRO ST INTERSECTS
 1229 Pugner Lenora R Mrs © 323-7890
 1245 Johnson Arth
 1245b★Mc Curdy Kevin L
 1245½ Moore John 329-9401
 1255 Rowe Minnie Mrs ©
 1257 No Return
 1259a Starks Del ©
 1259b★Devore Lester
 1261 Potts Harry J © 323-3317
 1271 Scott Sylvester G 322-1937
 1285 Barham Emma Mrs © 323-3363
 1335 Surrell Phillip 323-7015
 1400 Vacant
 1403 Davis Paderewski 322-2776
 1425 Austin Odessa Mrs
 1439★Smith Leon A ©
 1443 Chatman Rose
 1449 Morris Joe © 323-6369
 1459 Wolniak Glenna L
 1461 Wright Thos
 1480 Hammond James
 1493 Lobo Oil Co 786-2492
 1495 Monroe The Calculator Co (Div Of
 Litton Inds) 323-0008

17

7TH ST W —FROM RALSTON ST
 WEST 5 NORTH OF SP TRACKS
 ZIP CODE 89503
 WASHINGTON ST INTERSECTS

✓

E 4TH ST 1971

0 Siri's Cocktail Lounge 323-3079
 Rear Siri Eliz Mrs © 322-2355
 1229 Dainty Lady Restaurant & Lounge
 323-7276
 1233 Hi Ho Motor Lodge 323-4256
 Tong John © 323-4256
 1240 Vacant
 1240½ Vacant
TOANO ST INTERSECTS
 1300 Generator Exchange automobile elec
 serv 323-8284
 Eldorado Tire Serv 322-1503
 Warren Motors auto dlr used 323-1931
 1303 Copper Grill The restr 323-9089
 Copper Lounge The cocktail
 1317 Vacant (1317 Thru 1331)
 1335 Doc's Carburetor & Repair
 1341 Smitty's Muffler Shops repr shop
 323-7702
 1390 Ernie's Phillips Truck Service gas sta
 322-9881
MONTELLO ST INTERSECTS
 1400 Ponderosa Lodge motel 322-0656
 Shively M G © 322-0656
 1403 Bud's Drive In Liquor 323-0055
 1404 Vacant
 1406 Fourth Barber Shop 322-9921
 1408 Ryba David tailor 323-5414
 1417 Grandma's used furn 786-3300
 United Credit Bureau collection agcy
 786-4034
 1425 Gas Buggy Lounge 786-9618
 1435 S & R Motel 786-2434
 De Back Errol
 1445 Boykin Electronics 329-3838
 1447 Airport Appliance 322-8325
 1483 Eastside Lotus Room restr 786-0809
 Eastside Inn tavern 323-4535
 Battstone John ©
 1490 Sizzler Steak House 786-9933
SAGE ST INTERSECTS
E 6TH ST INTERSECTS
 1500 Goodrich B F Store genl mdse 323-8611
 1505 Dick's Super Shell Service 323-4240
 1650 Tahoe Motel 322-1491
 Stites Ralph
 1675 Paint & Place Body Shop 786-5522
 1700 Highway Forty Motel 322-6244
 Swanson Harry S © 322-6244
 1752 Farris Motel 322-3190
 Farris Irene Mrs © 322-3190
 1755 Sandman Motel 322-0385
 Fulton Wm S © 322-0385

ries—Driveways—Foundations

TENSEN CO

E 4TH ST 1971

REALTOR

610 S. Center St.,

11

RENO DIRECTORY OF

E 4TH ST—Contd

- 1756 Everybody's Inn Motel 323-6577
Stites Gary
- 1775 Wells Cargo Inc trucking 329-0061
- 3249 Mc Calla Clement L Jr

69

THREKLE ST INTERSECTS

- 1835 Olson Ethel Mrs © 322-6230
- 1900 Crain's Texaco Service 329-6771
- 1905 Forty-Niner Trailer Village 322-4239
Lawler Vernon W
- 2 Wells Gurtha 329-1801
- 3 Atterten Marlene
- 18 Anderson James
- 22 Quist Jack ©
- 25 Stanton Geo A
- 1930 Quinlan's Bob Used Cars 329-4211
Paul's Coin-Op Car Wash 786-5125
- 1940 Ball Sign Co 322-3408
- 1985 Tacchino Andrew © 323-3789
- 1990 Sierra Roofing Inc 323-0606
- 2000 Watkins W S & Son Inc lbr 323-5161
- 2061 Rainbow Room cocktail lounge 323-9761
- 2241 Betty's Motel 322-4406
Chon Harry ©
- 2301 Scott's Motel 322-4661
- 2315 Vacant
- 2401 Carmela Sylvia
- 2403 Burts S M
- 2477 Stenpeck Casimir S © 322 3070

E 6TH ST 1971

16
R.L. POLK & CO.'S

PHONE 329-4281

PRODUCTS
DECORATIVE CONCRETE BLOCK

2167 EAST 2d STREET, RENO



E 6TH ST—Contd

- 228 Edgley John C 322-4305
- 230 Swihart Eug 329-4526
- 231 Mc Clain T A 323-6498
- 232 Finnigan Noel
- 237 First Church Of The Nazarene 323-6498
- ZIP CODE 89502
- EVANS AV INTERSECTS
- 303 No Return
- 311 No Return
- 311½ Ponder Arlene 323-3486
- 317 Monroe Carl 322-9994
- 317a No Return
- 317b No Return
- 319 Vacant
- 327 Miles Evelyn M Mrs 322-2578
- 335 Johnson Donald L 329-3512
- 343 Harkins Charles © 323-3090
- 390 Bally Distributing Co coin mach 323-6157
- W P RY CROSSES
- 401 Copeland J W Yards Of Nevada lbr 323-3197
- 410 Wells Mfg Co auto ignition & fuel pumps 329-0821
- 423 No Return
- 423½ Davis Ricky
- 435 Mac Gillivray Christye F Mrs © 323-7512
- 445 Thompson Hazel A © 323-4937
- 449 Gezelin Emile J Hon © 322-5240
- 450 Zellerbach Paper Co 322-3484
- 453 Vacant
- 457 Mason Ernest
- 461 Kilgore Betty L
- 463 Henson Lena 329-4377
- 464 Seven Diamonds Cleaners 323-7482
- 465 Fletcher Wm R
- 465½ Vacant
- 473 Vacant
- 473½ Vacant
- 473 Kennedy John J
- 495 Southworth Co (Vending Dept) 323-2362

VALLEY RD INTERSECTS

- 500 Stewart Wayne Richfield 329-5736
- 515 Shine Doronda Mrs 786-3788
- 517 Mc Dade M C ©
- 519 Evans Lena Mrs
- 519½ King Nathan C
- 522 Miller Arth
- 523 Vacant
- 524 Apartments
 - 1 Barton Robt L
 - 2 Tornovski Max
 - 3 Wadsworth Darryl
 - 4 Jacobson Eric
- 525 Sullivan John J
- 526 Shirley's Alterations & Tailor Shoppe 322-2740
- 539 Squeeze Inn Beauty Salon 323-7565
- Lumpkin Kieh
- 545 Graziano Frank J © 786-2386
- ELKO AV INTERSECTS
- 619 Andes Orval 322-2851
- 621 Trelease Kathryn M 345-0166
- 623 Vacant
- 631 Reef Lottie Mrs
- 670 Luce & Son Inc liquor whol 322-3486
- 675 Mc Neal Artie C
- EUREKA AV INTERSECTS
- 727 Delmoe Al 323-4382
- 727b Lummer Pam
- 727½ Jimmy Nina

WELLS AV INTERSECTS

- 821 Martin Betty Beauty Shop 329-5676

- Jueneman Ellwood © 329-5676
- 841 No Return
- MORRILL AV INTERSECTS
- 917 Lopez Felix 323-1786
- SPOKANE ST INTERSECTS
- 1027 Hedges Ray 322-2564
- QUINCY ST INTERSECTS
- MONTELLO ST INTERSECTS

6TH ST W —FROM 600 N VIRGINIA ST WEST

- ZIP CODE 89503
- N SIERRA ST INTERSECTS
- 120 Vacant
- 129 Bynum Wm L phys 323-5151
- Cantlon Edwin L phys 323-6165
- Cantlon Vernon phys 322-7097
- Little W Morse phys 322-2191
- Stewart Robt L phys 323-5151
- Wiig Paul O phys 329-8888
- West Sixth Laboratory 329-9908
- 130 Fuller B H
- WEST ST INTERSECTS
- 222 Kisick Manuel 329-5196
- 234 Saint Mary's Convent 323-5196
- 235 Saint Mary's Hospital 323-2041
- Physicians Consulting Laboratories 322-2362
- N ARLINGTON ST INTERSECTS
- 319 Esping Carl O © 322-6848
- 321 Apartments
 - A Ellis Dave
 - B Ryan E A
 - C Bridgeman Roger W 786-2548
 - D Sullivan James P
- 329 Magee Geo F phys 322-7004
- Magee Geo R phy 322-7004
- 335 Hansen Anna P Mrs © 322-1978
- 344 Besso Angelo Mrs © 323-3970
- 345 Miller Eleanor L © 323-6467

NEVADA ST INTERSECTS

- 402 Lusty Edw F © 786-2591
- 403 Schulz Charles T © 323-1180
- 411 Traverso Sam ©
- 420 Salgo Aranka Mrs © 322-8064
- 421 Nocero Frank masseur © 322-6394
- Loven Bruce M
- 421½ Lawson Joseph
- 428 Ward Steph © 329-9186
- 429 Arrington Clyde E ©
- 435 Jacobs Lena © 323-5018
- 436 Brady John H 322-0791
- 443 Wilson Woodrow T ©
- 444 Versfelt Josephine M Mrs © 323-7831

RALSTON ST INTERSECTS

- 505 Goff Charles © 329-7419
- 507 Burney John E © 323-6829
- Gerdts Carl A 322-7211
- 520 Flanagan James F Jr dentist 322-6756
- Grazia Peter M dentist
- Norton Patk M dentist 329-5136
- Smith Sydney dentist
- 540 Tachaires Marie L Mrs © 322-3387
- 543 Apartments
 - 1 Greenfield Ruth Mrs
 - 2 Vacant
 - 3 Gill Phronic Mrs
 - 4 Vacant
 - 5 Vacant
 - 6 Howard Ed
 - 7 Cannell Betty J Mrs
 - 8 Hoag C S
- 544 Vacant
- 546 Muns Gene 329-3713

E 7TH ST 1971

19

RENO DIRECTORY OF

E 7TH ST—Contd

18

WELLS AV INTERSECTS

MORRILL AV INTERSECTS

914 No Return

954 Duff James K 329-3380

SPOKANE ST INTERSECTS

QUINCY ST INTERSECTS

1116 Fells Ellisteen 786-3182

1227 Stroud Wm H 322-3174

1229 Pagner Lenora R Mrs © 323-7890

1231 Freitas Apartments

Freitas C T ©

1245 Moore John

1255 Rowe Minnie Mrs ©

1257 Case Clinton 329-6916

1259a Ferrari Giobato © 323-5439

1259b Burnett Robt

1261 Potts Harry J © 323-3317

1271 Reid John H © 323-3601

1285 Barham Emma Mrs © 323-3363

1286 Thomas Lester L 786-1694

1335 Jackson Ronald W 329-6949

1403 Bagsdale Fannie D Mrs ©

1425 No Return

1425½ Williams Debbie

1439 Smith Leon A ©

1443 Chatman Rose 322-4248

1449 Morris Joe © 323-6369

1459 Reese Lorenzo 322-3324

1480 Hammond James 322-4836

1491 Rocky Mountain Geochemical Corp (Br)
mfrs 323-3610

1493 Active Glass Co contr 329-2140

1495 Monroe International Inc (Div Of Litton
Inds) 323-0008

1497 Vacant

17

7TH ST W —FROM RALSTON ST WEST,
5 NORTH OF SP TRACKS

ZIP CODE 89503

WASHINGTON ST INTERSECTS

E 4TH ST 1967

STATEWIDE AND OUT OF STATE
 COMMERCIAL — INDUSTRIAL — POLE LINE CONSTRUCTION
 P.O. Box 496 Reno Phone 329-3436
 P.O. Box 2815 Stateline Phone 588-2386

12

R L POLK & CO'S

4TH ST E—Contd

845 VACANT
 ---MORRILL ST INTERSECTS
 900 VACANT
 903 FIRESTONE STORES OF RENO INC
 TIRE & ACCESSORIES 323-7164
 949 HARRIS & PAULL GARAGE
 322-1273
 PAULL ROY W • 323-4320
 975 BELL'S AUTOMOTIVE & WELDING
 GARAGE 329-7001
 ---SPOAKE ST INTERSECTS
 1002 ANDY'S BAR TAVERN 323-9746
 1004 YEE BROS LAUNDRY 322-6562
 1008 RAY HEATING & SHEET METAL
 INC AIR CONDITIONER
 322-9434
 1011 LUCKY MOTEL 329-4477
 FLEISCHMAN DICK • 329-4477
 1020 D BAR M WESTERN STORE CLO
 RET 329-9107
 1021 BARRETT PAINT SUPPLY
 329-4274
 1030 SILVER STATE PAINT &
 CHEMICAL CO MFRS 329-8929
 1036 TAYLOR'S SHIRT LAUNDRY
 323-4843
 1037 VACANT
 1044 ALTURAS BAR 323-9693
 1095 NO RETURN
 MC MAHAN ANNEX USED FURN
 ---QUINCY ST INTERSECTS
 1100 BRADLEY J R CO 322-4527
 1113 CAROL MOTEL 329-2767
 LUCHS CLIFF 329-2767
 1114 FOURTH STREET BAR TAVERN
 323-9653
 1115 MC FADDEN LLOYD •
 1116 VACANT
 1118 GENERATOR EXCHANGE AUTO REPR
 323-8284
 1125 AIRCOOLED IMPORT SERVICE
 AUTO REPR 329-6986
 1126 WATSON & MEEHAM DIESEL
 ENGINES 329-0646
 1128 RICHARDSON'S CLEANERS OF
 RENO 323-7814
 1129 UNDER CONSTN
 1129½ SADLER R STEVE 329-9314
 WATTS WALTER
 1145 UNDER CONSTN
 1195 MIDWAY CHEVRON SERVICE GAS
 STA 786-0986
 ---SUTRO ST INTERSECTS
 1200 SUTRO MOTEL 322-8124
 ROOK EDW 322-8124
 1201 BIG O TIRE STORES 322-9142
 1210 RENO MATTRESS CO INC MFRS
 323-5791
 1212½ NEVADA TRANSIT CO INC BUS
 SERV 322-9451
 1220 OGLESBY W L
 1220½ MILLER CLYDE
 1228 SIRI'S RESTAURANT 323-3079
 SIRI'S COCKTAIL LOUNGE
 323-3079
 REAR ZUNINO CHRIS • 322-2355
 REAR HAY JOHN
 1229 DAINTY LADY RESTAURANT &
 LOUNGE 323-7276
 1233 HI HO MOTOR LODGE 323-4256
 TONG JOHN W • 323-4256
 1240 ROSASCO ANGELINA MRS •
 323-6893
 1240½ SCHOFIELD ADDIE MRS
 1248 INLAND CHEMICAL & SUPPLY CO
 323-6685
 ---TOAND ST INTERSECTS
 1300 U S ROYAL TIRE & BRAKE
 SERVICE 322-7288
 1303 COPPER GRILL THE RESTR
 329-9051
 COPPER LOUNGE THE COCKTAIL
 LOUNGE 329-9051
 1317 VACANT (1317 THRU 1335)
 1341 SMITTY'S MUFFLER SHOP CO
 REPR SHOP 323-7702
 1390 ERNIE'S FLYING A TRUCK
 SERVICE GAS STA 322-9881
 ---MONTELLO AV INTERSECTS
 1400 FOURTH BARBER SHOP 322-9921
 PONDEROSA LODGE MOTEL
 322-0656
 SHVILY M G • 322-0656
 1403 RENO DRIVE IN LIQUOR
 329-2884
 1408 POODLE PALACE 786-3370
 1417 VACANT (1417 THRU 1419)
 1427 GAS BUGGY LOUNGE 329-0535
 1435 SCHIFF MARG
 S & R MOTEL 786-2434
 STARR E M • 786-2434
 1447 AIRPORT APPLIANCE
 1483 EAST SIDE INN TAVERN
 323-9615
 EVANS ERNEST •
 ---SAGE ST INTERSECTS
 1500 GOODRICH B F STORE GENL MDSE
 323-8611
 1505 DOC'S CARBURETOR SHOP AUTO
 REPR
 1509 O'KEEFE JOHN W & CO JUNK DLR
 323-8402
 O'KEEFE JOHN W •
 1650 TAHOE MOTEL 322-1491
 REDELIUS JULIUS •
 SEXTAN MARY E MRS 322-1491
 HERRICK CLAIRE M MRS
 322-1491
 1675 PENNY SAVER MARKET 323-9668
 1700 HIGHWAY FORTY MOTEL 322-6244
 ABEL JOHN L •
 1701 PARKING LOT
 1752 FARRIS MOTEL 322-3190
 FARRIS ROBT B •
 1755 SANDMAN MOTEL 322-0385
 BALMAIN TOM • 322-0385
 1756 EVERYBODY'S INN MOTEL
 323-6577
 RARDIN TONY S
 1775 WELLS CARGO INC TRUCKING
 329-0061

69

---THREKLE ST INTERSECTS

1835 JOLSON ETHEL MRS • 322-6230
 1900 MC DONALD'S TEXACO SERVICE
 323-8556
 1905 FORTY-NINERS TRAILER VILLAGE
 322-4239
 LAWLER VERNON W
 1930 HOLIDAY MOTORS USED CARS
 322-0353
 PAUL'S COIN-OP CAR WASH
 1940 BALL SIGN CO 322-3408
 1985 TACCHINO ANDREW • 323-3789
 REAR KISTNER LOUIS
 1990 SIERRA ROOFING INC 323-0606
 2000 WATKINS W S & SON INC LBR
 323-5161
 2061 RAINBOW ROOM COCKTAIL LOUNGE
 323-9761
 2101 VACANT
 2151 JIMMY'S MOTEL 323-6845
 SPANG ERIC 323-6845
 2155 TOELCKE MAGNUS E • 323-0164

O
Is

vered
 he
 sified
 ness
 his
 ctory

&P
 ALTY

MERLY
 RING
 TY CO

ESTATE
 ENTIAL
 CHES
 OTELS

OME
 Mercial
 STRIAL
 PERTIES

PERTY
 GEMENT

ONE
 -3368

W. 5th
 reet
 eno

✓

E 6TH ST 1967

821 MARTIN BETTY BEAUTY SHOP •
329-5676
JUNEMAN ELLWOOD • 329-5676
---MORRILL AV INTERSECTS
841 IVERS TOM C • 786-3411
917 NEIRA RICH D M • 323-1786
920 VACANT
---SPOKANE ST INTERSECTS
1000 UNDER CONSTN
1027 HEDGES RAY • 322-2564
---QUINCY ST INTERSECTS
1100 UNDER CONSTN
1103 NOVELLO JOHNNY C
1107 ADONIS EMILY
1123 DAVIS PADEREWSKI 322-2776
1125 SMITH LEONARD
---SUTRO ST INTERSECTS
1227 BROWN KATHRYN J MRS •
323-0461
1229 PUGNER LENORA R MRS •
323-7890
1231 FREITAS APARTMENTS
1-2 FREITAS C T 322-2448
3 VACANT
4 VACANT
5 VACANT
6 SIESTNA FRANK
7 CRUNIPLER BILL
8 PITTMAN JACK
9 VACANT
10 SHEAN JOHN
11 MILLER CURTIS
12 HOGARD JOHN
14 VACANT
15 WENTZ OLIVER
17 FISHER JOHN
1245 ATHERTON BETTY J 322-6852
MOORE JOHN A
1245½ KENNARD ALLEN 329-3679
1255 ROWE MINNIE MRS •
1257 OTEGIN FRANK J
1259 FERRARI GIOBATO • 323-5439
KRUSE LOUIS D
1261 POTTS HARRY J • 323-3317
1267 VACANT
1271 REID JOHN H • 323-1413
1285 BARHAM EMMA MRS • 323-3363
1286 COOPER ARLESTER
1289 MC LEOD TRUCKING INC
322-9181
NEVADA FREIGHT LINES
TRUCKING 323-6321
1300 UNDER CONSTN
1335 WILLIAMS CHARLES L
---MONTELLO AV INTERSECTS
1400 RENO BAR & RESTAURANT SUP
329-0009

MPANY, Inc.
E - INSURANCE

E 6TH ST 1967




BILL SHO

CO

8400 LAKESIDE DRIVE

RENO DIRECTORY C

6TH ST E—Contd

1403 RAGSDALE FANNIE D MRS ●
 1425 WILLIAMS EARL K
 1425½ LYLES ETTA L MRS 323-9074
 1439 SMITH LEON A ●
 1443 MORRIS JOE ● 323-6369
 1459 REESE LORENZO 322-3324
 WASHINGTON MENZIE
 1461 DOBBINS WM
 1463½ VACANT
 1491 WESTERN DRY WALL INC CONTRS
 786-1162
 1493 ECKLUND INSULATION INC
 329-7621
 1495 MONROE INTER NATIONAL INC
 SLS & SERV 323-0008
 1497 A L PAINTING & DECORATING
 CONTR ● 323-3000
 1516 TAYLOR SEDONIA
 1518 HARLEM ROOMS 323-9666
 LILLARD JAMES L
 MOORE ALBERT
 1518½ BAILEY WM B 323-9666

 3

6TH ST W —FROM VIRGINIA WEST, 4
 NORTH OF SP TRACKS

---N SIERRA INTERSECTS
 150 KENNEDY LLOYD M

E 7TH ST 1967

---VALLEY RD INTERSECTS
 510 LOFF MAGNUS H • 323-6912
 512 GREGORY MAUDE MRS 329-2808
 524 NO RETURN
 524½ VACANT
 526 VACANT
 528 DOWNS LOUIS P
 530 LAMBETH ELIZ MRS 322-7547
 ---ELKO AV ENDS
 606 EMBRY MARILYNNE B
 608 COGSWELL FRED J 322-3685
 620 KAZANES GEO K • 322-1843
 ---EUREKO AV INTERSECTS
 720 PHILLIPS CHARLES F 329-5409
 722 COPCUTT VINCENT W PUB STEN •
 329-7686
 730 ALLEY ZELDA M MRS 329-5228

18

---ALAMEDA AV INTERSECTS
 830 VACANT
 830½ STOUT DAVID E 329-8167
 865 VACANT
 ---MORRILL AV INTERSECTS
 914 BARAJAS JUAN
 954 NUNLEY IRA
 ---SPOKANE ST INTERSECTS
 1019 VACANT
 1023 VACANT
 1025 COPLING WM T
 ---QUINCY ST INTERSECTS
 1116 RICHARDS JOHNNIE MRS
 329-2641
 1145 VACANT
 1180 VACANT
 1245 MYDIN ANDY P
 1450 HOLLAND JOHN • 322-0569
 1480 UMBRIGHT EDW • 322-4634
 1490 WERT BROOK D
 1492 VACANT
 1496 VACANT

17

7TH ST W -FROM RALSTON WEST, 5
NORTH OF SP TRACKS

600 HUEY IMD MRS 323-0085
 610 GIOSSO DOMENICO • 323-3037
 PRECIADO BERNICE MRS 322-8450

Esti

DI

After Hours: 322-4

E 4TH ST 1964



BEN EDWARDS and ASSOCIATES
REAL ESTATE - INSURANCE
Specializing in Business-Residential-Income-Ranch Properties
19 N. SIERRA RENO PHONE 323-6135



RENO DIRECTORY OF HOUSEHOLDERS

21

- 4TH E-Contd
1129¹/_a Gokey Harold H
1129¹/_b Johnson Bruce
1137 Pedro Wanda Mrs 322-0209
1145 Ellis Richd 322-2066
Sutro intersects
1200 Sutro Motel 322-8124
1201 Big O Tire Store 322-9142
1210 Reno Mattress Co Inc mfrs
323-5791
1212¹/₂ Nev Transit Co Inc bus serv
322-9451
1220 Choate Jos
1220¹/₂ Miller Mildred Mrs
1228 Siri's Cocktail Lounge 323-3079
Siri's Dining 323-3079
rear Zunio Chris @ 322-2355
Hay John
1229 Dainty Lady Restr & Lounge
323-7276
1233 Hi Ho Mtr Lodge motel 323-4256
Hansen Arth P @
1240 Rosasco Angelina Mrs @
323-6893
1240¹/₂ Schofield Addie Mrs
1248 Inland Chem & Sup Co 323-6685
Toano intersects
1300 Johnson Chevrolet Co (body shop)
329-3481
1303 Copper Club restr 329-9051
1317 Vacant
1335 Furn Discount House 322-1459
1341 Smitty's Muffler Shop Co repr
323-7702
1390 Ernie's Flying A Truck Serv gas
sta 322-9881
Montello av intersects
1400 Ponderosa Lodge 322-0656
Robertson K @
Shirly M G @
1403 Reno Drive In Liquor 329-2884
1417 Maytag & Sewing Center repr
323-7816
1419 Vacant
1421 Star Taxi Co 323-3171
1425 Rose Apts
1427 Gas Buggy Lounge tavern 329-5026
1445 Ferrara & Carlson hgt contrs
329-3183
1447 Vacant
1483 East Side Inn tavern 323-9615
Sage intersects
1500 Goodrich B F Store genl mdse
323-8611
1505 Doc's Carburetor Shop auto repr
1509 O'Keefe John W & Co junk dir
323-8402
O'Keefe John W @
1650 Tahoe Motel 322-1491
Redelius Julius @
1675 Penny Saver Mkt gro 323-9668
1700 Highway Forty Motel 322-6244
Swanson Harry S
1701 Smith's Orbit Gas Sta
1752 Farris Motel 322-3190
Farris Robt B @
1755 Traves Motel 322-7457
Foster Robt @ 322-7457
1756 Everybody's Inn Motel 323-6577
- 1775 Wells Cargo Inc trucking
329-0061
- Threkle intersects**
1835 No Return
1900 Del's Texaco Serv 323-9244
1905 Forty Niners Trailer Village
322-4239
1930 Vacant
1940 Ball Sign Co 322-3408
1985 Tacchino Andrew @ 323-3789
Kranzer Geo R
1990 Sierra Roofing Inc 323-0606
2000 Watkins W S & Son Inc lbr 323-5161
2061 Rainbow Rm cocktail lounge
323-9761
2081 Taylor Jos L 320-1450
2101 Barton's Rentals trailer 322-3176
2151 Jimmy's Motel 323-6845
Brown Gaines W @
2155 Murry Beale
rear Toelcke M E 323-0164
2155¹/₂ Hamilton Robt E
2167 Holland Motel 322-3024
Auda Victor L @ 322-3024
2241 Betty's Motel 322-4406
Chon Harry @
2300 Larsen Builders 323-2185
2301 Scott's Motel 322-4661
Rardin Tony S @
2315 Regal Petroleum Gas Sta 322-8851
2315¹/₂ LeClaire Chas
2401 Dermody Dwain 323-0171
2403 Lindsay John D 323-1306
2477 Casale Jerry @
Stempeck Casimir S @ 323-3979
2480 Kalinski Robt W @ 329-5648
2500 Nevada Whol Lbr Co @ 329-1126
2501 Casale's Half Way Club tavern
323-9768
2501¹/₂ Avansino Luigi @ 322-5968
2515 Bel Jo Trailer Park @
2525 Restwell Motor Court 322-2707
Pastore Dominick F @
2555 Ski View Motel 329-3319
2560 Shamrock Auto Parts 329-1606
2575 Moore John H @ 323-4931
2627 Boswell Alice C Mrs @ 322-2537
Richard's Johnny Automotive
329-0474
Tacchino intersects
2713 Electrical Workers Union Local 401
329-2566
Plumbers & Fitters Union Local
350 322-3436
2730 Lawrence Mayflower moving & stge
329-2561
2790 Stop & Shop Mkt gro 323-5993
Stop & Shop Meats 323-5993
2795 Star Motel 322-7897
Morris E Lloyd @
- 1B-1
- 4TH WEST-From Virginia west, 2 north
of SPRy tracks
11 Standard Stations Inc gas 323-9820
13-15 Pizza Oven restr 329-2144
19 Nevada Engraving Co 323-7523

WHOLESALE DISTRIBUTORSWESTINGHOUSE
NOBLECRAFT KITCHENSCALORIC GAS
OIL AND GAS HEATING EQUIPMENT

670 EAST 6TH

TEL. 322-9134

Riv
FL
SPRE
HOW
H
O
L
E
S
A
L
E

BUIL

QU
DEPEN
SERAll Cor
PoPH
323-2300
RE

✓

E 6TH ST 1964

Morrill av intersects

917 Neira Richd 323-1786

920 Stewart Chas

Spokane intersects

1020 Coleman Enoch

1027 Hedges Ray 322-2564

Quincy intersects

1103 Vacant

1107 Stevenson R D

1116 Surrell Phillip 329-8125

1123 Davis Paderewski 322-2776

1125 Johnson Gertrude H Mrs

Sutro intersects

1227 Brown Kathryn J Mrs © 323-0461

1229 Pugner Lenora R Mrs ©
323-7890

1231 Hogan John 322-2448

Apartments:

1 Crumpler Wm

2 Walsh John

3 Olberg Victor

4 Fitzgerald John

5 Freitas C T

6 Siestna Frank

7 Hug Hans

8 Tensen Nick

9 Gonzales Ysidore

10 Shean John

11 Miller Curtis

12 Nahisen John

13 Vacant

14 Landon Albert

15 Dueppo Ezzedore

16 Hansler Joe

17 Eppersen Carl

Street continued

1245 Berryman Robt J

rear Polardi Jerry

1245b Moore John A

1255 Rowe Minnie Mrs ©

1257 Donovan Jas ©

1259 Ferrari Giobatto B © 323-5439

1259b Kruse Dale

1261 Potts Harry J © 323-3317

1267 Manning Kenneth ©

1271 Reid John H © 323-1413

1285 Barham Allen T © 323-3363

1286 Hall Bertha

1335 Black Chatman © 323-1929

Montello av intersects

1400 Vacant

1403 Ragsdale Fannie D Mrs ©

1425 Johnson Calvin L

1425½ Biggers Jas 329-5764

1439 Smith Leon A ©

1443 Morris Joe © 323-6367

1459 No Return

1461 Vacant



236
CALIFORNIA
AVENUE
PHONE

E 6TH ST

1964



Eleanor

LICENSED BY
650 NORTH SIERRA ST

RENO DIRECTORY OF

6TH E-Contd

1463 $\frac{1}{2}$ Thrower Ray

1465 Lewis Maurice

1504 Smith Willie

1516 Lee Osby

1518 Harlem Rooms lodgings 323-9666

Pettite Houston

1518 $\frac{1}{2}$ Bailey Wm B 323-9666

3

6TH WEST-From Virginia west, 4 north
SP tracks

N Sierra intersects

120 Essman Jim

129 Bynum Wm L phys 323-5151

Cantlon Edwin L phys 323-6165

Cantlon Vernon phys 322-7097

Furman Geo phys 786-0191

E 7TH ST 1964

sten 329-6786
 Copcutt Vincent W T
 730 Madley Curtis 329-3776
 740 Howard Dean
 744 Bussa John 323-3807

18

Alameda av intersects
 830 Moskal Wm E 329-2479
 830½ Moore Lonnie D
 865 Pastorelli Jos E
 875 Halligan Lee 329-7739

Morrill av intersects
 914 Smith Edw
 954 Vacant
 955 Fiorelli Luis ©

Spokane intersects
 1019 Burr Homer
 1023 Thompson Robt
 1025 Austin Peter G
 1040 Ornelas Lupe

Quincy intersects
 1116 Mayberry Donald 329-2641
 1145 Washington J S © 329-2919
 1450 Holland John © 322-0569
 1480 Umbright Edw © 322-4634

VENUE, RENO


PHONE 329-5533
MAIL ADDRESS P.O. BOX 14

OUND SUPPLY CO.

— RECORDINGS — DISC and TAPE

E 7TH ST

1964



ONE 322-4581

COHOON

COMPLETE REAL ESTATE

EXCLUSIVE AGENTS FOR

592 CALIFORNIA AVENUE

20

R L POLK

7TH E-Contd

1490 Robinson Bessie Mrs

1492 Vacant

1496 Boggs Mary Mrs

17

7TH WEST-From Ralston west, 5 north
SP tracks

544 Vacant

566 Traverso Sebastiano S

600 Huey Imo Mrs 323-0085

610 Giosso Domenico © 323-3037

620 Vacant

E 4TH ST 1960

ORS



HOMES - RANCHES - RENTALS
1326 Prater Way - Sparks, Nevada - Phone ELgin 5-9286



12

R. L. POLK & CO.'S

4TH EAST—Contd

1045 Vacant

Quincy intersects1100-12 Bradley J R Co whol hdw
ΔFA2-4527

1101 Barnthouse Robt R

1105 Boydston Chas

1113 Carol Motel ΔFA9-2767

Major Benj N ©

1114 Fourth St Bar tavern

ΔFA3-6953

McFadden Lloyd ©

1116 Vacant

1118 Sparks Generator & Starter Exch
auto repr ΔFA3-8284

1125 Bills Used Cars

1126 Watson & Meeham diesel engs

ΔFA9-0646

1126½ Siri Erildo

1128 Serv Clns ΔFA3-7814

1129 Princevalle Peter ΔFA3-1758

f1129^a Bradley Leslie L1129^b Martinez Ramona Mrs

1137 Vacant

1145 Ellis Richd ΔFA2-2066

Sutro intersects

1200 Sutro Motel ΔFA2-8124

Leggett Sidney ©

1201 OK Tire Stores ΔFA2-6118

1210 Reno Mattress Co Inc mfrs

ΔFA3-5791

1212½ Nev Transit Co Inc bus

serv ΔFA2-9451

1220 Shane Frank

1220½ Thompson Clarence

1220¾ No return

1228 Siri's Cocktail Lounge ΔFA3-3079

Zunio Chris ©

rear Hay John

1229 Genl Mtrs Acceptance Corp

ΔFA9-1367

1233 Hi Ho Mtr Lodge motel

ΔFA3-4256

Collins Ernest J © ΔFA3-4256

Staats Edw

1240 Rosasco Angelina Mrs ©

ΔFA3-6802

1240½ Stralla Maxine Mrs ΔFA9-3564

1248 Inland Chem & Sup Co ΔFA3-6685

rear Vacant

Toano intersects

1300 Johnson Chevrolet Co (body shop)

ΔFA9-3481

1301 Reno Auto Sls used cars

ΔFA2-9954

1303 Tux The restr ΔFA2-2409

1303½ Crawford Paul

1317 Bourle Emily J ΔFA3-8409

1331 Reese Wm

1335 M & M Gro ΔFA2-3816

1341 Smitty's Muffler Shop Co repr

ΔFA3-7702

1390 Staats Flying A Serv gas sta

ΔFA2-9881

Montello av intersects

1400 Ponderosa Lodge Motel ΔFA2-0656

Becker Philip R ©

Cooper Douglas G ©

1403 Reno Drive In Liquor ΔFA9-2884

1406 Mom's Pancake Hse restr

ΔFA3-9719

1415 M-S Cafe restr ΔFA3-9274

1419 East Fourth St Laundromat

ΔFA3-9085

1425 Mitchell's Interiors uphol ΔFA9-

3509

1425½ Vacant

1435 Rose Motel

1445 Ferrara & Carlson htg contrs

ΔFA9-3183

1447 Bakers Union Local No 611

Laundry Workers Union Local No

32 ΔFA3-6101

Teamsters Union Local No 533

ΔFA3-6101

1481 Smitty's Serv Senter appl repr

ΔFA3-7294

1483 East Side Inn tavern ΔFA3-9615

Evans Ernest ©

Sage intersects

1504 Reno Carburetor Exch

1505 Vacant

1509 O'Keefe John W & Co junk dlr

ΔFA3-8402

O'Keefe John W © ΔFA3-8402

rear Williams Frank

1675 Golden West Mkt gro ΔFA3-9588

1750 Highway Forty Motel ΔFA2-6244

Swanson Harry S ©

1752 Farris Motel ΔFA 2-3190

Farris Robt B © ΔFA2-8297

1755 Traves Motel ΔFA2-7457

Devine David R © ΔFA2-7457

1756 Everybody's Inn Motel

ΔFA3-6577

Molder Wm H ©

1775 Wells Cargo Inc trucking

ΔFA9-0061

Threkle intersects

1825 Threlkel's Ball Park ΔFA2-1527

1835 Olson Ethel I Mrs © ΔFA2-6230

rear Cortez Tony R

1900 Del's Texaco Serv gas sta

ΔFA3-9244

1905 Forty Niner Trailer Village

ΔFA2-6153

1930 Ward & Knapp lbr whol ΔFA9-1138

1950 Lbr Re-Mfgs Inc planing mills

ΔFA9-3123

1985 Tacchino Andrew © ΔFA3-3789

rear Shurtz Garn ΔFA2-6415

1990 Perry Lbr Co whol ΔFA9-2608

2000 Watkins W S & Son Inc lbr

ΔFA3-5161 ΔFA2-7004

2061 vacant

2081 Taylor Joe L

2101 Barton's Rentals trailers ΔFA2-

3176

2151 Jimmy's Motel ΔFA3-6845

Brown Gaines W ©

2155 Price Johnny

rear Toelcke M E ΔFA3-0164

2155½ Ryan John

2167 Holland Motel ΔFA2-3024

Silva Manuel S ©

2241 Betty's Auto Ct ΔFA2-4406

Isaacs Al ©

— COMPLETE REAL ESTATE SERVICE —

TAHOE-CARSON REALTY, Inc.

Highway 395-50 — 1.3 Miles South of Carson City — P.O. Box 1106

CHAS. H. BRANSTETTER, President

Tel. Granite 2-3286

Licensed Real Estate and Insurance Broker

Carson City, Nevada

E 6TH ST 1960

OF HOUSEHOLDERS	STREET
917 Day Gene ΔFA9-2765	Curry
920 Harris Otto G ΔFA2-1674	
Spokane intersects	Curry
1005 O'Connell Elbert W © ΔFA3-1234	
1020 Millsap Robt F	Curry
1021 Vacant	
1027 Hedges Ray ΔFA2-2564	Curry
Quincy intersects	
1103 Wells Jas ©	Curry
1107 Lobdell Leroy L ΔFA2-1009	
1116 Rivers Dan E ΔFA9-0988	Curry
1123 Davis Paderewski ΔFA2-2776	
1125 Johnson Gertrude H Mrs	Curry
Sutro intersects	
1227 Brown Kathryn Mrs © ΔFA3-0461	Curry
1229 Pugner Lenora R Mrs © ΔFA3-7890	
1231 Freitas Constantino T © ΔFA2-2448	Curry
6 1240 Mathisen's Commisary & Catering Serv ΔFA3-6681	
1242 Mathisen Harold A © ΔFA3-3990	Curry
1244 Cavilia John © ΔFA2-7691	
1245 Marmon Harold E ΔFA9-2647 rear Robison Walt	Curry
1245½ Ford Alvin E ΔFA3-2987	
1246 Richard Verlin A ΔFA2-7675	Curry
1255 Rowe Minnie Mrs ©	
1257 Donovan Jas ©	Curry
1259 Ferrari Giobatto B © ΔFA3-5439	
1259b Basso Victor © ΔFA2-4459	Curry
1261 Potts Harry J © ΔFA3-3317	
1267 Mannan Ken	Curry
1270 DeNevi John L © ΔFA2-8154	
1271 Reid John H © ΔFA3-1413	Curry
1274 DeNevi John F © ΔFA3-4228	
1274½ Boyar Jos	Curry
1285 Puccinelli Roy A © ΔFA2-3043	
1286 Tucker Willis ΔFA2-1477	Curry
1335 Black Chatman © ΔFA3-1929	
Montello av intersects	Curry
1400 Nev Refgr & Fixture Co ΔFA3-2641	
1403 Ragsdale Fannie D Mrs © ΔFA2-3124	Curry
1425 Shepard Jos C ΔFA9-3615	
1425½ Black Chas	Curry
1439 Smith Leon A © ΔFA2-7401	
1443 Morris Joe © ΔFA3-6369	Curry
1459 Frediani Mario ΔFA2-6507	
1460 Rettagliata John J ΔFA3-6066	Curry
1461 Popham Wm J	
1463 Norem Albert M © ΔFA3-6645	Curry
1463½ Moore Geo jr ΔFA3-7161	
1465 Hill Eddie ΔFA2-2589	Curry
1516 Rainey Mary Mrs ΔFA9-1975	
1516½ Bailey Wm B ©	Curry
1518 Harlem Rooms ΔFA3-9666	
	3
6TH WEST—From Virginia west, 4 north of SP tracks	
25 Lewellin Wm B ΔFA2-0397	

E 7TH ST 1960

528 Pennington Jas

530 Braz Wm A

Elko av ends

606 Buntin Clayton W © ΔFA9-3637

608 Walker Henry M ΔFA2-5668

620 Kazanes Geo K © ΔFA2-1843

620½ Takacs Alex ΔFA2-9760

Eureka av intersects

740 Bussa Raymond ΔFA2-7213

744 Bussa John ΔFA3-3807

18

Alameda av intersects

830 Vacant

830½ Larsen LaVerne R

Morrill av intersects

914 Russell Hurshel L

954 Courtney Wm T

955 Fiorelli Lui ©

Spokane intersects

1019 Burr Homer

1023 Hendron Richd

1025 Billingsley Tim ΔFA3-0239

Quincy intersects

1116 Martin Johnnie M Mrs ΔFA9-2641

1180 Fr7lot Paul

1450 Holland John © ΔFA2-0569

1480 Umbright Edw © ΔFA2-4634

1490 Robinson Jimmy

1492 Harris Solomon E ΔFA2-2696

1496 Sanders Betty Mrs

17

**7TH WEST—From Ralston west, 5 north
of SP tracks**

540 Cronberg Walter N ΔFA2-4217

E 4TH ST 1932

N. Virginia



Tel. Reno 3442

380

(1932) R. L. POLK & CO'S

 Telephone 3102
 P. O. Box 5011
RENO, NEVADA
Day and Evening Classes
Courses Fully Accredited

J. W. Butcher, Proprietor and Manager

FOURTH, EAST—Contd.

- 803 John D's Cash Grocery
 Nichols F E
 Thoreworth B E meats
- 804 Nevada Realty Co
- 805 Creps J A confy
- 806 All States Auto Camp
 Le Melle J R restr
 Mills Wallace
- 809 Chapman J M barber
- 816 Houser E L
- 826 Merrill A L
- 832 Harper C E
- 837 Harper C E soft drinks
- 842 Donati Michl used cars
- 845 Central Auto Camp
 Grove D W
- 847 Victory Service sta
Alameda intersects
- 923 Allen J G
- 925 Anderson John
- 925½ Hacker Geo
- 929 Clawson E A
 Needham Chas
- 929½ Stanley Carl
- 949 Nevada Rock & Sand Co
- 990 Reno Brewing Co
Morrill av intersects
- 1002 Putman L E Mrs furn rms
 Randolph Jewett (o)
- 1011 Romaine Joe
- 1028 Davis G K
- 1036 Maytag West Coast Co wash-
 ing machs
- 1043 Reno Auto Wreckers
- 1044 Sutton Henry
 Sutton Lillian furn
- 1045 Reno Service Station
Spokane intersects
- 1100 Bueter V L Mrs (o)
- 1100½ Schweikert Minnie Mrs
- 1105 Garfinkle Imey
 Schorr W L
- 1108 Diamond Soda Works
- 1113 Vacant
- 1114 Sellai John gro
- 1116 Sellai John (o)
- 1118 Gales Auto Repair Shop
- 1126 Rigabert Jos
- 1126½ Frisbie R R
- 1128 Wardrobe Cleaners
- 1129 Lucchesi John
- 1137 Perrin Eliz Mrs (o)
- 1145 Garfinkle Max
Quincy intersects
- 1203 Electric Carpet Laundry

- Trottot E R (o)
- 1220 Umbright Albt
- 1228 Siri John
- 1229 Ransom John
- 1231 Vacant
- 1233 McDonald Henry
- 1240 Rosasco Angelina Mrs
- 1248 Griggs U S
Sutro intersects
Toana intersects
- 1300 Vacant
- 1301 Cohen Morris gas sta
- 1317 Bourie Ignace clo clnr (o)
- 1319 Cohen Morris
- 1340 Silver State Lumber Co
- 1341 Ideal Cement Block Factory
Montello intersects
 rear Montello Shell Oil Co gas
 sta
- 1403 Wise Abe 2d hd furn
- 1407 Wiseman Abe gas sta
- 1408 Vierra J J (o)
- 1420 Silver Slipper restr
- 1445 Logan H M Mrs (o)
- 1485 Huber Chas
Sage intersects
- 1503 O'Keefe J W junk (o)
- 1504 Cohen Morris gas sta
- 1752 Grove Auto Camp
 Redelius Julius
City limits intersects
- FOURTH, WEST — West from**
Virginia to city limits, 2 n of
S P tracks
- 1 Standard Stations Inc gas
 sta
- 13 Smith Harry batteries
- 15 Burton A C restr
- 17 Church of The Nazarene
 Pryce Jane Mrs
- 24 Oden Cycle Works
- 41 Daniel J T auto repr
 Lincoln Garage
- 47 Steinheimer Bros autos
Sierra intersects
- 101 Ross-Burke Co funeral di-
 rectors
- 115 Poush F H
- 117 Welch O D
- 118 Wainwright J W (o)
- 127 Holmes Hattie
- 128 Rodcliffe A D
- 133 Bird K M
 Davis Rayford
 Jennings R J
 Ramsey J M

RETAILERS' CREDIT ASSOCIATION

204 to 208 Clay Peters Building, Reno, Nevada

CREDIT REPORTS

Tel. Reno 5134

COLLECTIONS

E 6TH ST 1932

RAY ELGES, Manager

GENERAL DIRECTORS

319 North Carson, Carson City

Telephone 301

Also Branches at Virginia City, Tel. 1143, and Carson Valley

384

(1932) R. L. POLK & CO'S

SIXTH, EAST—Contd.

401 Clover Valley Lumber Co
 423 Madsen H C (o)
 435 MacGillivray Christye Mrs
 445 Thompson L G (o)
 449 Ferguson C R
 457 Percy Howard
 461 Spann W R
 463 Gezelin Peter (o)
 465 Parr Mary Mrs
 465½ Vacant
 473 Vacant
 473½ Braben P J (o)

Surprise Valley rd intersects

504 Prendiville J J
 506 Lee F D
 510 Rapson W M (o)
 515 Van Meter H M (o)
 517 Ries W W jr
 518 Rovetti Neil
 519 Vacant
 522 Dixon J R
 523 Beers Orr
 525 Scott G H
 539 Dollarhide Jos
 545 Odett Linda Mrs (o)

Elko av intersects

619 Prothero Richd
 621 Kirkpatrick Roy
 623 Larsen G W
 631 Bohlke M P

Eureka av intersects

727 Mortara Frank (o)
 729 Gino Frank
 753 Suggett M B

Alameda av intersects

824 Pucci Angelo
 830 Rovetti Harry
 841 Moffett Howard

Morrill av intersects

920 Fontana Abr

Spokane intersects

1020 Agenzia Granata
 Bollettino Del Nevada (weekly)
 Granata Steamship Agency

1021 Sturm A J
 1027 Lamb J D (o)

Quincy intersects

1103 Hinckley W C
 1107 Ross A J
 1116 Teiermeyer Carl
 1123 Blum Oscar
 1125 De Giovanni Margt Mrs
 1229 Hawn J R (o)

1231 Peterson E P
 1245 Vacant
 1255 Rowe W J (o)
 1261 Patrum Cap (o)
 1267 Martin Chas (o)
 1271 Munn E J

Montello intersects

1403 Short A F
 1439 Thraillkill Jos
 1443 Ruport E F

Sage intersects

1459 O'Doan Theo
 1463 Norem A M
 1504 Codega Clemente
 1516 Ragucci Cesarino

SIXTH, WEST — West from Virginia to city limits, 4 n of S P tracks

11 Bales C C clo clnr
 25 Barber Geo
 33 McNew Lee

Sierra intersects

120 Gallagher W H (o)
 121 Webster M J
 Winsor Robt
 121½ Raessler Mayme Mrs
 129 Sayles G W
 130 Devlin Harry
 140 Depaoli Etta Mrs (o)
 141 Babcock Memorial Kindergarten

West intersects

218 Hoffman J O
 Metsker L G
 222 Vacant
 234 St Mary's Hospital Annex
 235 St Mary's Hospital

Chestnut intersects

304 Crosby Mary Mrs
 Irwin R A
 McDonald T A
 Meffley K B Mrs (o)
 307 Brambila R M
 Sibley F H (o)
 318 Jones J E Mrs
 319 Richards C P (o)
 322 Wynn F D
 322½ Vacant
 326 Street Alonzo (o)
 326½ Vacant
 329 Larios R C
 330 Vacant
 330½ McGinty Marie Mrs
 335 Hansen Walter (o)

lker
 dwin
 ruction
 Co.

neral
 ractors

nsult
 Us
 efore
 lding

14
 ETTTE
 LDG.

ONES
 311
 and
 394

UTION

Deal only with well-known publishers when giving orders for Directory Advertising.

READ ALL ORDERS CAREFULLY BEFORE SIGNING.

PAY NO MONEY IN ADVANCE. All well-known publishers instruct their men to collect nothing prior to publication.

R. L. POLK & COMPANY, Publishers

E 7TH ST 1932

134 NORTH VIRGINIA STREET

Phone 3371

386

(1932) R. L. P

SEVENTH, EAST—Contd.

- 440½ La Rrouy John (o)
- 443 Gardella David (o)
- 444 Smith O G
- 445 Knowles C R
- 451 Newell O W (o)
- 454 Evans John
- 456 Harshbarger C R
- 457 Hamlin C S (o)
- 459 Gast W K
- 462 Wikstrom Millie Mrs
- 465 Olson Edwin (o)
- 468 Clarke H S (o)
- 473 Hanken Geo
- Olson Carrie Mrs (o)
- 473½ Leisk Wm
- 474 Venturi C E
- 477 Hitchens R A (o)
- 484 Fox C F
- 485 Morris D J
- 487 Geister Hardwood Floor Co
- Geister T J
- 497 Powles R E
- 524 Shea P J

Elko av intersects

- 606 Pickering C W (o)
- 620 Nelson Magnus (o)

Eureka av intersects

- 740 Petersen Peter

Alameda av intersects

- 955 Conover L E

Spokane intersects

- 1011 Odell W L
- 1019 March W R
- 1023 Heichemer Martin**
- 1025 Kane Thos (o)

Quincy intersects

SEVENTH, WEST—West from Ralston to city limits 5 n of S P tracks

- 540 Elcano Savino

This Page Intentionally Left Blank

Appendix H

ENVIRONMENTAL LIEN AND AUL SEARCH

Former Governors Bowl

1498 E 7TH ST
Reno, NV 89512

Inquiry Number: 7169195.7
November 04, 2022

EDR Environmental Lien and AUL Search

EDR Environmental Lien and AUL Search

The EDR Environmental Lien and AUL Search Report provides results from a search of available current land title records for environmental cleanup liens and other activity and use limitations, such as engineering controls and institutional controls.

A network of professional, trained researchers, following established procedures, uses client supplied address information to:

- search for parcel information and/or legal description;
- search for ownership information;
- research official land title documents recorded at jurisdictional agencies such as recorders' offices, registries of deeds, county clerks' offices, etc.;
- access a copy of the deed;
- search for environmental encumbering instrument(s) associated with the deed;
- provide a copy of any environmental encumbrance(s) based upon a review of key words in the instrument(s) (title, parties involved, and description); and
- provide a copy of the deed or cite documents reviewed.

Thank you for your business.

Please contact EDR at 1-800-352-0050
with any questions or comments.

Disclaimer - Copyright and Trademark Notice

This Report contains certain information obtained from a variety of public and other sources reasonably available to Environmental Data Resources, Inc. It cannot be concluded from this Report that coverage information for the target and surrounding properties does not exist from other sources. **NO WARRANTY EXPRESSED OR IMPLIED, IS MADE WHATSOEVER IN CONNECTION WITH THIS REPORT. ENVIRONMENTAL DATA RESOURCES, INC. SPECIFICALLY DISCLAIMS THE MAKING OF ANY SUCH WARRANTIES, INCLUDING WITHOUT LIMITATION, MERCHANTABILITY OR FITNESS FOR A PARTICULAR USE OR PURPOSE. ALL RISK IS ASSUMED BY THE USER. IN NO EVENT SHALL ENVIRONMENTAL DATA RESOURCES, INC. BE LIABLE TO ANYONE, WHETHER ARISING OUT OF ERRORS OR OMISSIONS, NEGLIGENCE, ACCIDENT OR ANY OTHER CAUSE, FOR ANY LOSS OR DAMAGE, INCLUDING, WITHOUT LIMITATION, SPECIAL, INCIDENTAL, CONSEQUENTIAL, OR EXEMPLARY DAMAGES. ANY LIABILITY ON THE PART OF ENVIRONMENTAL DATA RESOURCES, INC. IS STRICTLY LIMITED TO A REFUND OF THE AMOUNT PAID FOR THIS REPORT.** Purchaser accepts this Report "AS IS". Any analyses, estimates, ratings, environmental risk levels or risk codes provided in this Report are provided for illustrative purposes only, and are not intended to provide, nor should they be interpreted as providing any facts regarding, or prediction or forecast of, any environmental risk for any property. Only a Phase I Environmental Site Assessment performed by an environmental professional can provide information regarding the environmental risk for any property. Additionally, the information provided in this Report is not to be construed as legal advice.

Copyright 2017 by Environmental Data Resources, Inc. All rights reserved. Reproduction in any media or format, in whole or in part, of any report or map of Environmental Data Resources, Inc. or its affiliates is prohibited without prior written permission.

EDR and its logos (including Sanborn and Sanborn Map) are trademarks of Environmental Data Resources, Inc. or its affiliates. All other trademarks used herein are the property of their respective owners.

EDR Environmental Lien and AUL Search

TARGET PROPERTY INFORMATION

ADDRESS

1498 E 7TH ST
Former Governors Bowl
Reno, NV 89512

ENVIRONMENTAL LIEN

Environmental Lien: Found Not Found

OTHER ACTIVITY AND USE LIMITATIONS (AULs)

AULs: Found Not Found

RESEARCH SOURCE

Source 1:

Washoe Recorder
Washoe, NV

PROPERTY INFORMATION

Deed 1:

Type of Deed: Quitclim Deed
Title is vested in: County of Washoe
Title received from: City of Reno
Deed Dated: 10/15/2021
Deed Recorded: 12/21/2021
Book: NA
Page: NA
Volume: NA
Instrument: 5261357
Docket: NA
Land Record Comments: see exhibit
Miscellaneous Comments: NA

Legal Description: see exhibit

Legal Current Owner: County of Washoe

Parcel # / Property Identifier: 008-211-47

Comments: see exhibit

Deed Exhibit 1

APN: 008-211-47

Recording requested by
City of Reno

When recorded, mail to:
Grantee at address stated below

Mail Tax Statements To:
Grantee at address stated below

DOC #5261357

12/21/2021 04:12:52 PM
Requested By
RENO CITY
Washoe County Recorder
Kalie M. Work
Fee: \$0 RPTT: \$0
Page 1 of 4

Notice: Per NRS 239B.030, this document does not contain personal information as defined in NRS 603A.040

QUITCLAIM DEED

Grantor: City of Reno, a municipal corporation
P.O. Box 1900
Reno, Nevada 89505

Grantee: County of Washoe, a political subdivision of the State of Nevada
1001 E. Ninth Street
Reno, Nevada 89512

Grantor, for valuable consideration in hand and received, hereby quitclaims to Grantee all of Grantor's rights, title and interest in that real property located in the County of Washoe, State of Nevada, more particularly described as:

All that real property located in the City of Reno, Washoe County, State of Nevada more particularly described in Exhibit "A" attached hereto and made a part hereof.

TOGETHER WITH Grantor's rights title and interest in all tenements, hereditaments and appurtenances thereunto belonging or in anywise appertaining, and the reversion and reversions, remainder and remainders, rents, issues and profits, including, without limitation, any rights, title and interest of Grantor, if any, in and to all easements, privileges, leases, rental agreements, contract rights, permits, development agreements appurtenant to the rights of Grantor.

SUBJECT TO all encumbrances and liens of record.

Grantor:


City of Reno, a municipal corporation

By: 
Hillary Schieve, Mayor

State of Nevada)
)
County of Washoe)

Acknowledgement in representative capacity
(NRS 240.1665)

This instrument was acknowledged before me on October 15, 2021
by Hillary Schieve as Mayor of the City of Reno.


Notary Public

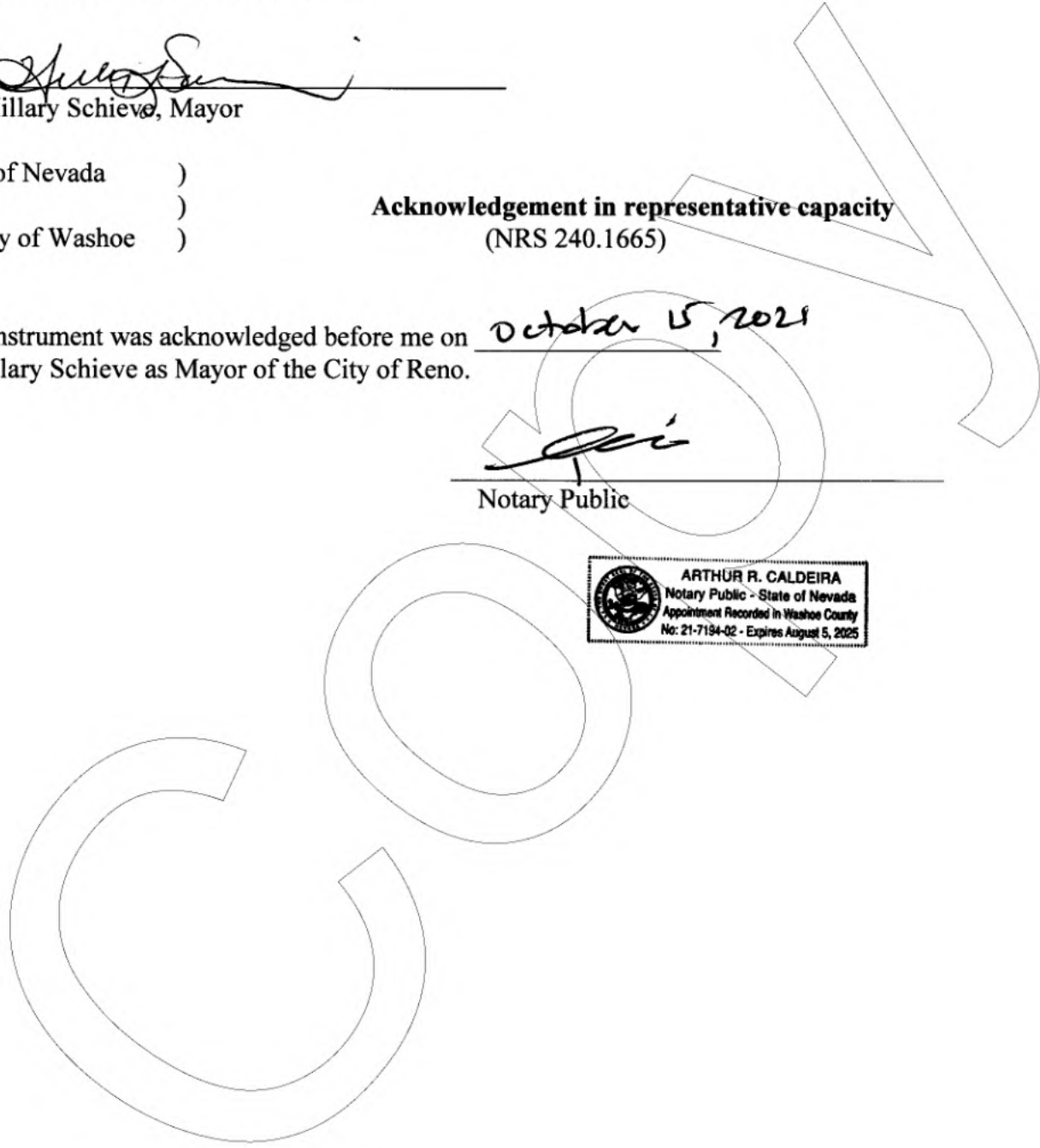
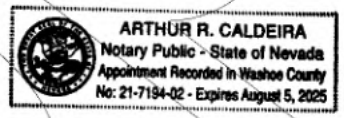


EXHIBIT A
(Property Description)

Situate, lying and being in the City of Reno, County of Washoe, State of Nevada and more particularly described as being a portion of the S 1/2 of the SE 1/4 of Section 1, T. 19 N., R. 19 E., M.D.M.; and further described as being a portion of Parcel 380 described in that certain Final Order of Condemnation recorded on May 5, 1970 in Book 460, at Page 462, as Document No. 173098, in the Official Records of the County of Washoe, State of Nevada, and more fully described by metes and bounds as follows:

BEGINNING at a point on the Nevada Department of Transportation property line south of IR-80, 240.33 feet right of and at right angles to Highway Engineer's Station "LE" 268+11.06 P.O.T.; said point of beginning further described as bearing N. 66°50'30" W. a distance of 1,309.60 feet from the southeast corner of said Section 1; said corner is further described as being a 1 1/4 inch brass cap set in a concrete filled 8 inch diameter steel casing with no stamping; thence along said property line the following three (3) courses and distances:

- 1) N. 87°56'54" E.- 195.06 feet;
- 2) from a tangent which bears the last described course, curving to the right with a radius of 740.00 feet, through an angle of 30°03'38", an arc distance of 388.25 feet;
- 3) S. 61°59'28" E. - 333.87 feet to a point on the southerly line of that parcel of land as described in said Final Order of Condemnation;

thence along the southerly and westerly lines of said parcel the following eight (8) courses and distances:

- 1) S. 86°25'27" W. - 76.06 feet;
- 2) S. 0°13'55" W. - 12.33 feet;

- 3) N. 89°15'05" W. – 299.84 feet;
- 4) S. 62°14'55" W. – 400.00 feet;
- 5) N. 89°15'05" W. – 31.17 feet;
- 6) S. 12°48'55" W. – 22.72 feet;
- 7) S. 84°47'57" W. – 95.32 feet;
- 8) N. 4°01'12" W – 296.19 feet to a point that is 3.00 feet northerly of and measured at right angles from the southerly right-of-way line of East Seventh Street as shown on that certain Tract Map known as the Downtown Service Center, recorded on April 19, 1973 as Document No. 283250, Tract Map No. 1379, in the Official Records of the County of Washoe, State of Nevada;

thence S. 89°12'59" E., along a line that is parallel with and 3.00 feet northerly of said southerly right-of-way line, a distance of 22.99 feet to the intersection of the southerly extension of the easterly line of that lease parcel described in that certain Multi-Use Commercial Lease recorded on October 17, 1989, as Document No. 1356225, in the Official Records of the County of Washoe, State of Nevada, thence N. 1°41'09" W., along the southerly extension, the easterly line of said Multi-Use Commercial Lease, and the northerly extension of said easterly line, a distance of 170.73 feet to the point of beginning; said parcel contains an area of 5.15 acres (224,513 square feet).

EXCEPTING THEREFROM any and all water rights appurtenant to said parcel.

SUBJECT TO any and all existing utilities, whether of record or not.

The above described parcel is identified as Parcel I-080-WA-014.555 XS1, on EXHIBITS "B" and "C", attached hereto and made a part hereof.

The Basis of Bearing for this description is the NEVADA COORDINATE SYSTEM OF 1983, WEST ZONE, NAD 83/94 as determined by the State of Nevada, Department of Transportation.

Pursuant to NRS 111.312(6) the above legal description was taken from the previously recorded Document No. 5111637, recorded in the Official Records of Washoe County, State of Nevada, on December 3, 2020.

This Page Intentionally Left Blank

Appendix I

PRE SURVEY QUESTIONNAIRE



8795 Folsom Blvd, Suite 250
Sacramento, California 95826
(916) 388-5655 (tel)
(916) 388-5676 (fax)

Pre-Survey Questionnaire & Disclosure Statement

Please provide written responses to this questionnaire and upon completion fax it to NCE. For those questions, which are not applicable or you do not know the answer, please respond with an "N/A" or "U/K", respectively. If you have any questions, please call NCE or ask the NCE Project Manager at the time of their site visit. If additional pages for response are necessary, please attach hereto and reference same to the appropriate question number. Upon completion, please return by fax to the above number. This document along with you written responses will be included as exhibits within our reports.

Name of Property:	Former Governor's Bowl Park	NCE Project No.:	627.23.25
Address:	APN: 008-211-47	NCE ESA Project Manager:	Gail Ervin
Age of Property:	_____	Tax I.D.# (Sec, Lot, Block):	_____
No. of Guestrooms:	NA	Size of Building(s) (SF):	NA
Number of Buildings:	NA	Property Management Co.:	_____
Number of Stories:	NA	Tel:	_____
Ownership Entity:	_____	Fax:	_____
Borrower's/Owner's Representative:	_____	Duration of Current Management:	_____
Tel:	_____	Prepared and Submitted by:	_____
Fax:	_____	Signature:	_____
Site Contact:	_____	Date:	_____
Tel:	_____	Date Sent to Recipient:	_____
Fax:	_____		



A. GENERAL

1. Property Owner/Occupant Information

Owner's Name
 Washoe County
 Owner's Address
 1001 E. 9th St. Reno, NV 89512
 Occupant's Name
 Washoe County
 Occupant's Address
 1001 E. 9th St. Reno, NV 89512

2. Previous Property Owners / Occupants

Please Provide the names and contact information for any known previous property owners:

Owner/ Name of Occupant	Contact Information	Dates of Ownership
_____	_____	_____
_____	_____	_____

3. Valuation Reduction

Was/is the purchase price of the Subject property significantly
 Less than the purchase price of comparable properties due to
 Environmental conditions? Yes No U/K

If yes, please explain below.

B. PROPERTY DESCRIPTION

1. Land

- a. Size of Parcel? 5.154 Acres
- b. Parcel Number (s) 008-211-47
- c. Shape of Parcel? Rectangular Irregular Other

Please provide a copy of site survey or site plans, if available.

- d. Are there any surface waters or wetlands on the site? Yes No U/K
 If "Yes," please provide any information as to the size and location of these areas.
- e. Has fill been imported onto the Subject Property? Yes No U/K
- f. Are there currently or has there previously been waste treatment or disposal pits ponds, or lagoons



on the site? Yes No U/K

2. **Product Mix** _____ N/A

What is the tenant’s name and size of their space? Use back of sheet if additional space is required.

Tenant Name	Area (SF):
Washoe County	5.154

3. **Utilities**

a. Providers

Who provides the following utilities to the subject?

Utility	Provider
Water:	TMWA
Sanitary Sewer:	City of Reno
Storm Drainage:	City of Reno
Electric:	NV Energy
Gas/Oil:	Southwest Gas
Steam:	N/A
Chilled Water:	N/A

Are there any problems or tenant complaints regarding the site’s drinking water? Yes No U/K

To the best of your knowledge, are there any problems with the underground utilities at the Subject, such as leaks, periodic breaks, etc? If yes, please list the problem areas. Yes No U/K

b. Septic Systems

Was or is there a septic system on the property? Yes No U/K

If so, is the septic system currently in use? Yes No

If “Yes”, any problems (explain below)? Yes No

What is the date of the last septic tank pumping/cleaning?

c. Stormwater Management and Floor Drains

Is there an underground stormwater retention or detention system? Yes No

If “Yes”, please provide any information as to its capacity, location, construction and whether it functions as a sediment control basin.

Where is the site’s stormwater discharged to?

Are there any floor drains on the site? Yes No U/K
 If so, where do they discharge to?

d. Wells

Is there a well on the site? Yes No U/K

If so, what type of well is it?

Drinking Water Irrigation
 Monitoring Dry Well

Have contaminants in excess of governmental guidelines been identified in the water? Yes No

4. Roofing System

To the best of your knowledge, does the system contain asbestos? Yes No U/K

When was the roofing system installed? Yes No U/K

Was the old roofing material serviced? Yes No U/K

5. Building Conditions

To the best of your knowledge, does the building have any of the following conditions? If so, describe the type and location of the problem and if any repairs or replacements been made within the last three(3) years to alleviate same?

- a. Roof leakage? – Only Building existing is restroom, no issues. Yes No
- b. Exterior façade (Including penetrations and windows) Water/moisture infiltration problems? Yes No
- c. Exterior Insulation Finish System (“EIFS”) water/moisture infiltration? Yes No
- d. Structural problems such as excessive floor framing deflection, sidewall or foundation cracks? Yes No
- e. Cellar/Basement water/moisture infiltration? Yes No
- f. Heating capacity, distribution or equipment deficiencies? Yes No
- g. Domestic hot water capacity, distribution or equipment deficiencies? Yes No
- h. Air conditioning capacity, distribution or equipment deficiencies? Yes No
- i. Inadequate domestic water pressure, disclosed potable water, or drain line problems? Yes No
- j. Presence of phenolic roof insulation? Yes No U/K
- k. Galvanized iron, lead or brass water supply piping? Yes No U/K

6. Work Orders

What are the 10 most common work orders related to the Subject? Under Construction

7. Flooding?

Has any portion of the site incurred flooding? Yes No

If "Yes", please explain and identify location.

Is any portion of the site located in a flood plain? Yes No

8. Capital Improvements

Have there been any additions made to the property? Yes No

If "Yes", please explain and identify location and the date of the improvements. Property was a baseball field, now currently filled with earthen fill. Construction of infrastructure for homeless camp occurring.

9. Tenant Responsibilities

Please identify the following components or systems where tenants are solely responsible for repair, servicing/maintenance, and replacement under the terms of their lease:

- a. Domestic Hot Water Heaters
- b. Rooftop Air Conditioning Units
- c. Air-cooled DX Condensers/Compressors
- d. Kitchen Equipment
- e. Ballroom/Meeting Room Furnishings
- f. Other _____

C. REGULATORY

1. Has the property ever been subject to any environmental enforcement action by the federal, state or local government? Yes No U/K
If so, please explain.

2. Do you have any knowledge of pending or contemplated environmental actions against the Subject or neighborhood properties? Yes No U/K
If so, please state the circumstances. NEPA analysis on whole project area.

3. Has there been any citizen or tenant complaints regarding environmental or health matters in connection with Subject? Yes No U/K
If so, please explain.

4. Are you in receipt of any notices of code violations from the municipality's building department, zoning and/or planning department, fire department, or health department? Yes No

If “Yes”, please disclose the nature of the violations, attach copies of the violations to this statement and explain what actions are being undertaken to comply.

5. Are you aware of notice from any government agency regarding potential condemnation or right-of-way widening? Yes No

If “Yes”, please explain:

6. Are you aware of any local, state, or federal environmental permits issued for the site or site operation?

If “Yes”, please explain: Construction Stormwater Mitigation Yes No

D. SITE HISTORY and PREVIOUS REPORTS

1. Were there any buildings or other improvements on the property prior to the existing improvements? Yes No U/K
 If so, what were they? Baseball field infrastructure, restrooms which are still in use.

2. Is or has the property been used for industrial or agricultural purposes, or as a gasoline station, auto repair, dry cleaner, junkyard, or landfill? Yes No U/K
 If so, please describe. Formerly borrow pit for the I-80 Spaghetti Bowl Interchange

3. Site Operations

To the best of your knowledge, do any of the following operations take place on the Subject or have ever taken place on the Subject: No to all.

- Dry Cleaning: Yes No
- Petroleum Storage/Sales: Yes No
- Photo or X-Ray Finishing: Yes No
- Electronic Equipment Assembly or Manufacturing: Yes No
- Paint or Solvent Storage: Yes No
- Chemical Manufacturing: Yes No
- Automobile Storage, Repair, or Disposal: Yes No
- Agriculture: Yes No

4. Previous Studies/Documentation

a. Environmental Reports

Do you have any knowledge of previously prepared Environmental Site Assessment Reports, asbestos surveys, lead-based paint studies or testing (soil, groundwater, tank tightness testing, lead-based paint testing, asbestos testing, indoor air quality, mold (bacteria and fungi testing), etc.) conducted on the site? If so, please either provide copies of the reports or list the title, date, preparer and recipient of such report(s) below:

- I have no knowledge of any environmental related studies or reports prepared on the Subject

b. Title Reports and Engineering/Architectural Drawings

Are you in possession of a title report, site drawings, soils reports or geotechnical investigations, building drawings and specifications and/or a survey for the site? Yes No



If so, please provide copies of same.

Please provide all available environmental information from yours or your Client’s records including, but not limited to, documentation in connecting with any pending or threatened public or private proceedings or litigation with respect to environmental liability, environmental permits and permit applications, underground and aboveground tank registration and information (including removal and testing of such tanks), environmental reports, asbestos, lead-based paint or indoor air quality studies, sill information and compliance information and programs.

c. Property Condition Reports

To the best of your knowledge, has the building(s), any portion thereof, been subject to a property condition survey during the last three (3) years to opine on the subject’s physical condition?

If “Yes”, please provide a copy. Yes No

E. SURROUNDING PROPERTIES

- 1. Has any adjoining properties been used for industrial purposes, or as a gasoline station, auto repair shop, junkyard, dry cleaner or landfill? Yes No U/K
If so, please explain. Yes, property to the south was a commercial garage. Phase 1 previously conducted for this parcel.
- 2. Are you aware of any contamination conditions on adjoining or nearby properties? Yes No U/K
- 3. Are you aware of any active or former waste treatment or disposal pits, ponds, or lagoons on adjacent or nearby sites? Yes No U/K

F. ASBESTOS

- 1. Do you have knowledge of any materials or substances on the site that are known or suspected to contain asbestos? Yes No U/K
If so, what materials and where are they located?
- 2. Has an inspection for asbestos ever been performed on the Subject? Yes No U/K
- 3. Has asbestos been removed from the Subject? Yes No U/K
- 4. Does the building have:
 - Spray-on or troweled-on fireproofing, insulation or finishes? Yes No U/K
 - Insulation on piping, boilers, tanks, chillers, or other mechanical equipment? Yes No U/K
 - Transite used in cooling towers, exterior walls, ceilings fascia panels, etc? Yes No U/K
 - Resilient floor tile? Yes No U/K



- Suspended acoustical ceiling tiles? Yes No U/K
- A built-up or rolled roofing system? Yes No U/K

G. PCBs

1. Are there any on-site electrical transformers or electrical switchgear?
If so, do they contain PCBs? Yes No U/K
Yes No U/K

Who owns the transformers and where are they located?

2. Did any on-site transformers formerly contain PCBs,
but later had the dielectric fluid replaced? Yes No U/K

4. Is there any hydraulic equipment such as elevators or automotive
lifts on-site? Yes No U/K

If so, who services the equipment?

Are you aware of any hydraulic fluid leaks in connection with the hydraulic equipment? Yes No U/K

H. STORAGE TANKS

1. Are there any (active or inactive) Underground Storage Tanks (“UST”)
or Aboveground Storage Tanks (“AST”) on the site? Yes No U/K

If so, please fill out the following schedule:

Active or Inactive Tanks

Location of Tank	Size of Tank (Gallons)	AST or UST	Tank Contents	Ag of Tank (Years)	Does the Tank Have Corrosion Protection? (Yes/No)	Does the Tank Have Leak Detection? (Yes/No)	Is the Tank In-Use? (Yes/No)

Have any of the tanks been tightness tested? Yes No U/K

2. Do you have any knowledge of tanks that were either
removed or closed in-place at the site? Yes No U/K

If so, please fill out the following schedule:

Tanks Removed or Closed In-Place

Location of Former Tank	Size of Tank (Gallons)	AST or UST	Tank Contents	Tank Removal Company	Year Tank Was Removed

I. LEAD

- 1. Are you aware of any lead-based paint (“LBP”) applications on the site? Yes No U/K
- 2. Has LBP testing been conducted? Yes No U/K
- 3. Have there been any reported incidences of children with elevated blood lead levels residing at the site? Yes No U/K
- 4. Are there any children younger than 7 years old residing at the site or frequenting the site on a daily basis? Yes No U/K
- 5. Have any LBP abatements been conducted? Yes No U/K
- 6. Has the water been tested for lead?
If so, please provide a copy of the results Yes No U/K

J. HAZARDOUS MATERIALS

- 1. Are hazardous materials or chemicals stored or used on-site? Yes No U/K
- 2. Are there any hazardous or medical waste or fluids or used that employ an outside service for their periodic supply and removal? Yes No U/K

If so, please provide the name, address, & telephone number of the disposal company and the facility generating the waste.

K. INDOOR AIR QUALITY

- 1. Have strong mold odors and/or mold straining been observed on-site? Yes No U/K
- 2. Have there been any employee or tenant reports of symptoms consistent with mold contaminations or other indoor air quality concerns? Yes No U/K
- 3. Are you aware of elevated radon gas concentrations on-site? Yes No U/K

L. AAI USER QUESTIONNAIRE

In order to qualify for one of the Landowner Liability Protections (LLPs) offered by the Small Business Liability Relief and Brownfield's Revitalization Act of 2001 (the "Brownfield's Amendments"), the following information must be provided (if available) to the environmental professional. Failure to provide this information could result in a determination that "all appropriate inquiry" is not complete.

1. Are you aware of any environmental cleanup liens against the property that are filed or recorded under federal, tribal, state or local law? Yes No U/K
2. Are you aware of any Activity and Use Limitations (AULs), such as engineering controls, land use restrictions or institutional controls that are in place at the site and/or have been filed or recorded in a registry under federal, tribal, state or local law? Yes No U/K
3. Do you have any specialized knowledge or experience related to the property or nearby properties? For example, are you involved in the same line of business as the current or former occupants of the property or an adjoining property so that you would have specialized knowledge of chemicals and processes used by this type of business? Yes No U/K
4. Does/Did the purchase price paid for this property reasonably reflect the fair market value of the property? Yes No U/K

If you conclude that there is a difference, have you considered whether the lower purchase price is because of contamination is known or believed to be present at the property? Yes No U/K
5. Are you aware of commonly known or reasonably ascertainable information about the property that would help the environmental professional to identify conditions indicative of releases or threatened releases? For example:
 - (a.) Do you know the past uses of the property? Yes No U/K
 - (b.) Do you know of specific chemicals that are present or once were present at the property? Yes No U/K
 - (c.) Do you know of spills or other chemical releases that have taken place at the property? Yes No U/K
 - (d.) Do you know of any environmental cleanups that have taken place at the property? Yes No U/K
6. Based on your knowledge and experience related to the property are there any obvious indicators that point to the presence or likely presence of contamination at the property? Yes No U/K



Document Request List

The following documents are being requested to assist NCE with the preparation of our Property Condition Assessment. Please provide the available documents to the NCE Project Manager prior to or during the site visit.

Plans, Specs and Miscellaneous Documents:

- Geotechnical/Soils Report
- As-Built Plans and Specifications
- Architect's Certificate of Substantial Completion

Warranty Documents:

- Roof System
- Sidewall Systems
- Plaza/Terrace Systems
- Parking Garage/Deck Coating Systems

Municipal Department Documents:

- Certificate of Occupancy, Completion or Compliance
- Schedule of Building Code Violations
- Elevator, Boiler, Electrical, or other Inspection Certificate(s)

Promotional/Leasing Information:

- Copy of the Most Recent Appraisal
- Promotional Leasing Literature
- Tenant SFR Schedule
- Schedule of Floor Area Measurements Gross, Usable and Rentable SF
- Location Map

Building Maintenance History:

- Tenant Complaint Log
- Names and Telephone Numbers of Service Firms:
 - Facade Repairs/Restoration
 - Roofing
 - Plumbing
 - Water Tower
 - Heating
 - Boiler Water Treatment
 - Air Conditioning
 - Cooling Tower
 - Electrical
 - Sprinkler/Standpipe System
 - Life/Safety Alarm System
 - Elevator
- HVAC System Operating Reports such as: Eddy Current, Oil Analysis and Vibration Analysis
- Schedule of Capital Expenditures for Previous Five (5) Years.

Miscellaneous Studies:

- Roof Condition Survey
- Previously Prepared Replacement Reserve Studies
- ADA Survey & Compliance Report
- Sprinkler System/Standpipe Survey Prepared by Insurance Company



This Page Intentionally Left Blank

Appendix J

PHOTO LOG



Photo 1 View to the northwest across the Site from the southeastern Site boundary (November 2022).



Photo 2 View to the east from the southeastern portion of the Site (November 2022).



Photo 3 View to the Southwest along the southern Site boundary (November 2022).



Photo 4 View to the west across the Site from the southern Site boundary (November 2022).



Photo 5 View to the south along the western Site boundary (November 2022).



Photo 6 View to the east across the Site from the western Site boundary (November 2022).



Photo 7 View of an approximate 2,000-yard soil stockpile and concrete debris in the western portion of the Site (November 2022).



Photo 8 View to the east along the northern Site boundary from the northwestern portion of the Site (November 2022).



Photo 9 View to the south from the northwestern portion of the Site (November 2022).



Photo 10 View to the west of a single-family residence from then northwestern Site boundary (November 2022).



Photo 11 View to the north of the NV DOT parcel and the I-80 sound wall from the northwestern Site boundary (November 2022).



Photo 12 View to the north along the western Site boundary from the southwestern portion of the Site (November 2022).



Photo 13 View to the northeast across the Site from the southwestern Site boundary (November 2022).



Photo 14 View to the east from the southwestern portion of the Site of the southern Site boundary (November 2022).



Photo 15 View to the southwest along the southern Site boundary (November 2022).



Photo 16 View to the north across the Site from the southern Site boundary (November 2022).



Photo 17 View to the northeast along the southern Site boundary (November 2022).



Photo 18 View to the south from the central portion of the Site (November 2022).



Photo 19 View to the west from the central portion of the Site (November 2022).



Photo 20 View to the north from the central portion of the Site (November 2022).



Photo 21 View to the east from the central portion of the Site (November 2022).



Photo 22 View to the south from the eastern portion of the excavated portion of the Site (November 2022).



Photo 23 View to the west from the eastern boundary of the excavated portion of the Site (November 2022).



Photo 24 View to the north along the eastern boundary of the excavated portion of the Site (November 2022).



Photo 25 View to the east across the eastern portion of the Site (November 2022).



Photo 26 View to the east of the eastern portion of the Site (November 2022).



Photo 27 View to the north across the eastern portion of the Site (November 2022).



Photo 28 View to the west along the southern Site boundary (November 2022).



Photo 29 View to the southeast along the northeastern Site boundary (November 2022).



Photo 30 View to the southwest from the northeastern portion of the Site (November 2022).



Photo 31 View to the southeast of off-Site Nevada Cares facilities from the southeastern Site boundary (November 2022).



Photo 32 View to the southwest of the former Wells Cargo facility from the southern Site boundary (November 2022).

This Page Intentionally Left Blank

Distribution and Quality Control

Phase I Environmental Site Assessment

Nevada Cares Campus – Governor's Bowl

Reno, NV

December 2022

Copy 1: **Washoe County Community Services Department**

Dwayne Smith

Director, Engineering and Capital Projects

Community Services Department

1011 E. Ninth St.

Reno, NV 89512

Copy 2: Project File

Quality Control Reviewer:

A handwritten signature in blue ink, appearing to read "Greg Fasiano", is written over a horizontal line.

Greg Fasiano

Principal

NCE Project No. 627.23.25