



U.S. DEPARTMENT OF HOUSING AND URBAN DEVELOPMENT
WASHINGTON, DC 20410-1000

This Worksheet was designed to be used by those “Partners” (including Public Housing Authorities, consultants, contractors, and nonprofits) who assist Responsible Entities and HUD in preparing environmental reviews, but legally cannot take full responsibilities for these reviews themselves. Responsible Entities and HUD should use the RE/HUD version of the Worksheet.

Airport Hazards (CEST and EA) – PARTNER

<https://www.hudexchange.info/environmental-review/airport-hazards>

1. To ensure compatible land use development, you must determine your site’s proximity to civil and military airports. Is your project within 15,000 feet of a military airport or 2,500 feet of a civilian airport?

No → *If the RE/HUD agrees with this recommendation, the review is in compliance with this section. Continue to the Worksheet Summary below. Provide a map showing that the site is not within the applicable distances to a military or civilian airport.*

Yes → *Continue to Question 2.*

2. Is your project located within a Runway Potential Zone/Clear Zone (RPZ/CZ) or Accident Potential Zone (APZ)?

Yes, project is in an APZ → *Continue to Question 3.*

Yes, project is an RPZ/CZ → *Project cannot proceed at this location.*

No, project is not within an APZ or RPZ/CZ

→ *If the RE/HUD agrees with this recommendation, the review is in compliance with this section. Continue to the Worksheet Summary below. Continue to the Worksheet Summary below. Provide a map showing that the site is not within either zone.*

3. Is the project in conformance with DOD guidelines for APZ?

Yes, project is consistent with DOD guidelines without further action.

→ *If the RE/HUD agrees with this recommendation, the review is in compliance with this section. Continue to the Worksheet Summary below. Provide any documentation supporting this determination.*

No, the project cannot be brought into conformance with DOD guidelines and has not been approved. → *Project cannot proceed at this location.*

If mitigation measures have been or will be taken, explain in detail the proposed measures that must be implemented to mitigate for the impact or effect, including the timeline for implementation.

Click here to enter text.

→ *Work with the RE/HUD to develop mitigation measures. Continue to the Worksheet Summary below. Provide any documentation supporting this determination.*

Worksheet Summary

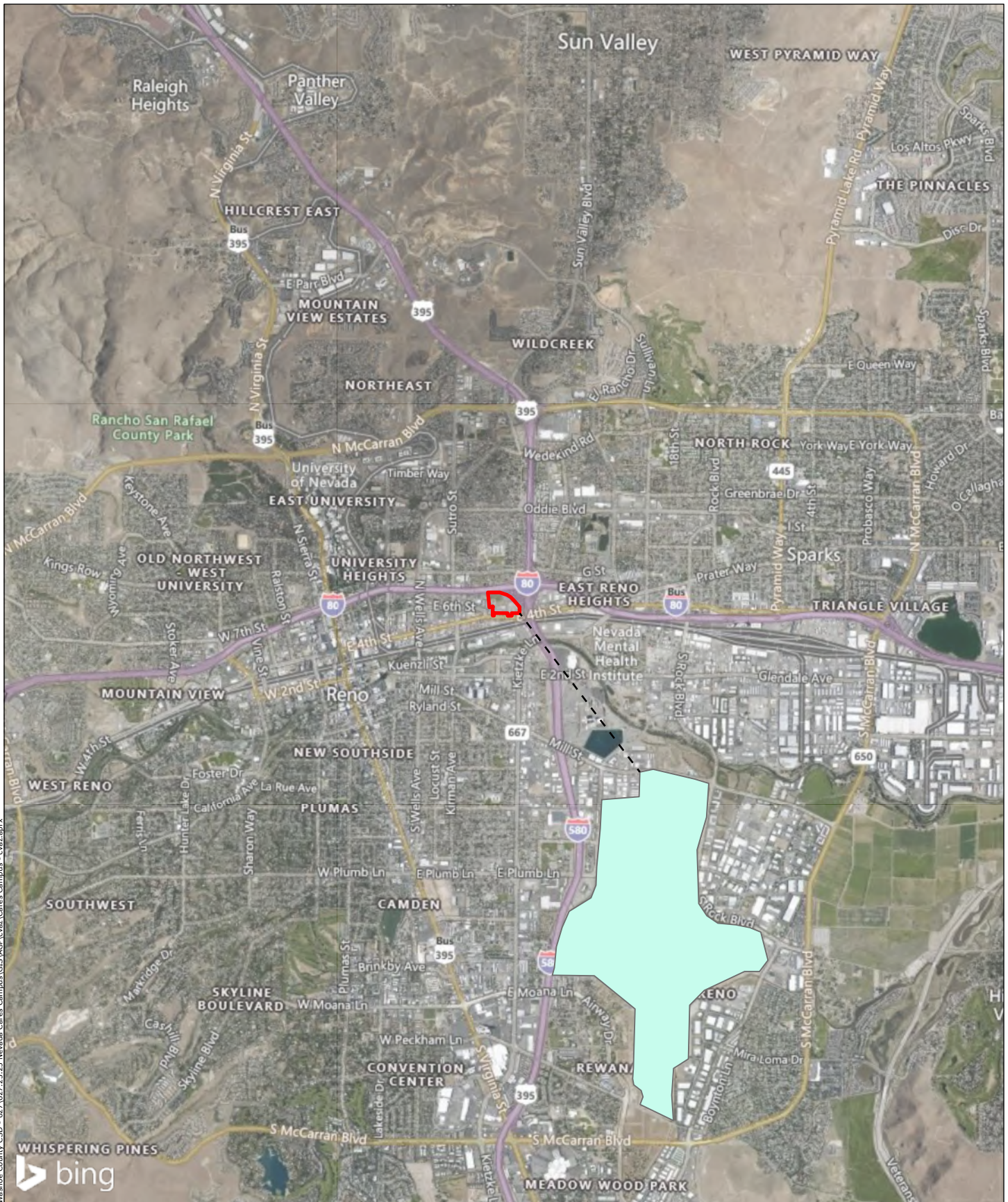
Provide a full description of your determination and a synopsis of the information that it was based on, such as:

- Map panel numbers and dates
- Names of all consulted parties and relevant consultation dates
- Names of plans or reports and relevant page numbers
- Any additional requirements specific to your program or region

Include all documentation supporting your findings in your submission to HUD.


The proposed project is located approximately 1.5 miles away from the closest civilian airport (Reno International Airport) and is not within a Runway Potential Zone/ Clear Zone (RPZ/CZ) or Accident Potential Zone (APZ). No military airports were identified within 15,000 feet of the proposed project site.

Please see attached map.



Legend

- Project area
- Reno International Airport
- - - Distance (1.5 miles)



Nevada Cares Campus Project
Reno, Nevada
 Airports within the Vicinity Map

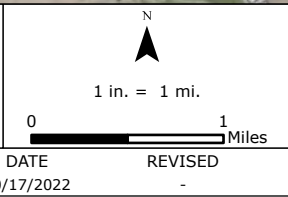


FIGURE
1

Document Path: P:\Active Projects\Washoe County_CSD - 627\627.23.25 Nevada Cares Campus\GIS\ASPC\cvaz\Cares Campus - cvaz.aprx

SOURCE Bing Aerial Basemap; EPA 2022	JOB NUMBER 627.23.25	DRAWN cvaz	DATE 10/17/2022	REVISED -	APPROVED -
---	-------------------------	---------------	--------------------	--------------	---------------