

RENO NEWSPAPERS, INC. Publishers of
RENO EVENING GAZETTE and NEVADA STATE JOURNAL
PHONE: 786-8989 • P.O. BOX 280 • RENO, NEVADA 89504

DESCRIPTION OF LEGAL ADVERTISING

FIREARMS - 1 x 3

ACCT #3349008

TERMS: NET, PLEASE PAY FROM THIS INVOICE. IT'S DUE UPON PRESENTATION AND IS PAST DUE AFTER 15 DAYS.

TOTAL AMOUNT DUE \$25.20

PLEASE RETURN ONE COPY WITH YOUR PAYMENT

- WASHOE CO. CLERK
- WASHOE CO. PURCHASING
- P.O. BOX 11130
RENO, NV. 89510

MONTH	1	2	3	4	5	6	7	8	9	10	11	12	13	14	15	16	17	18	19	20	21	22	23	24	25	26	27	28	29	30	31
JUNE										X								X													

DATE PAID _____

DECLARATION OF PUBLICATION

STATE OF NEVADA, }
COUNTY OF WASHOE } ss.

PATSY PATTERSON

being first duly sworn, deposes and says: That she is the legal clerk of THE RENO EVENING GAZETTE, a daily newspaper published at Reno, in Washoe County, in the State of Nevada. That the notice FIREARMS - notice of county ordinance of which a copy is hereto attached, was first published in said newspaper in its issue dated the 11th day of JUNE, 1977 and, JUNE 18

the full period of 2 days, the last publication thereof being in the issue of JUNE 18, 1977.

Signed Patsy Patterson

Subscribed and sworn to before me this 20th day of JUNE, 1977

George Caudle
Notary Public
GEORGE CAUDLE
Notary Public — State of Nevada
Washoe County
My Commission Expires April 23, 1979

NOTICE OF COUNTY ORDINANCE
Notice is hereby given that Bill No. 512, Ordinance No. 343, amending Ordinance No. 136, entitled "An Ordinance prohibiting the discharge of firearms on or across County roads; prohibiting the discharge of certain described firearms within 5,000 feet of a dwelling in the unincorporated area of the County; prohibiting the discharge of certain described firearms within 1,000 feet of a dwelling in the unincorporated area of the County; prohibiting the discharge of firearms within a defined congested area in the unincorporated area of the County; requiring reasonable posting by the County of congested areas in which the discharge of firearms is prohibited; prescribing penalties for the violation thereof; and other matters properly relating thereto" by correcting the number of accompanying maps indicating congested areas within the meaning of said ordinance and designating the Comstock Drive-Valley Road area as a congested area, was adopted on June 7, 1977 by Commissioners Scott, Nelson, Rusk, Gaunt and Farr.
Typewritten copies of the Ordinance are available for inspection by all interested persons at the office of the County Clerk.
ALEX COON, County Clerk
3349008—Firearms
June 11-18

52

SUMMARY: Amends Washoe County Ordinance No. 136 by correcting the number of accompanying maps indicating the congested areas within the meaning of said ordinance and designating the Comstock Drive-Valley Road area as a congested area.

BILL NO. 512

ORDINANCE NO. 343

AN ORDINANCE AMENDING "AN ORDINANCE PROHIBITING THE DISCHARGE OF FIREARMS ON OR ACROSS COUNTY ROADS; PROHIBITING THE DISCHARGE OF CERTAIN DESCRIBED FIREARMS WITHIN 5,000 FEET OF A DWELLING IN THE UNINCORPORATED AREA OF THE COUNTY; PROHIBITING THE DISCHARGE OF CERTAIN DESCRIBED FIREARMS WITHIN 1,000 FEET OF A DWELLING IN THE UNINCORPORATED AREA OF THE COUNTY; PROHIBITING THE DISCHARGE OF FIREARMS WITHIN A DEFINED CONGESTED AREA IN THE UNINCORPORATED AREA OF THE COUNTY; REQUIRING REASONABLE POSTING BY THE COUNTY OF CONGESTED AREAS IN WHICH THE DISCHARGE OF FIREARMS IS PROHIBITED; PRESCRIBING PENALTIES FOR THE VIOLATION THEREOF; AND OTHER MATTERS PROPERLY RELATING THERETO" BY CORRECTING THE NUMBER OF ACCOMPANYING MAPS INDICATING CONGESTED AREAS WITHIN THE MEANING OF SAID ORDINANCE AND DESIGNATING THE COMSTOCK DRIVE-VALLEY ROAD AREA AS A CONGESTED AREA.

THE BOARD OF COUNTY COMMISSIONERS OF THE COUNTY OF WASHOE DO ORDAIN:

SECTION 1.

Section 3 of Washoe County Ordinance No. 136 is hereby amended by the deletion of the term "six (6) sheets" in line 2 of said Section 3 and insertion of the term "nine (9) sheets" and by the addition of a new paragraph J, which paragraph shall read as follows (all other paragraphs in Section 3 remaining the same):

J. That area designated as Section 3-J on the accompanying map attached hereto and incorporated herein, more specifically described as:

All that certain area lying outside of the incorporated city limits of the City of Reno within the following described lands: All of Section 35, Easterly of North Virginia Street, and the West one half (W 1/2) of Section 36, T.20N., R.19E., M.D.B. & M.


SECTION 2. Effective date.

This ordinance shall be in full force and effect from and after its passage, approval and publication as prescribed by NRS 244.100.

Proposed on the 24th day of May, 1977.
Proposed by Commissioners Scott, Rusk Gaunt and Farr.
Passed on the 7th day of June, 1977.


Vote:

Ayes: Commissioners: Scott, Nelson, Rusk, Gaunt and Farr.
Nays: Commissioners: None
Absent: Commissioners: None

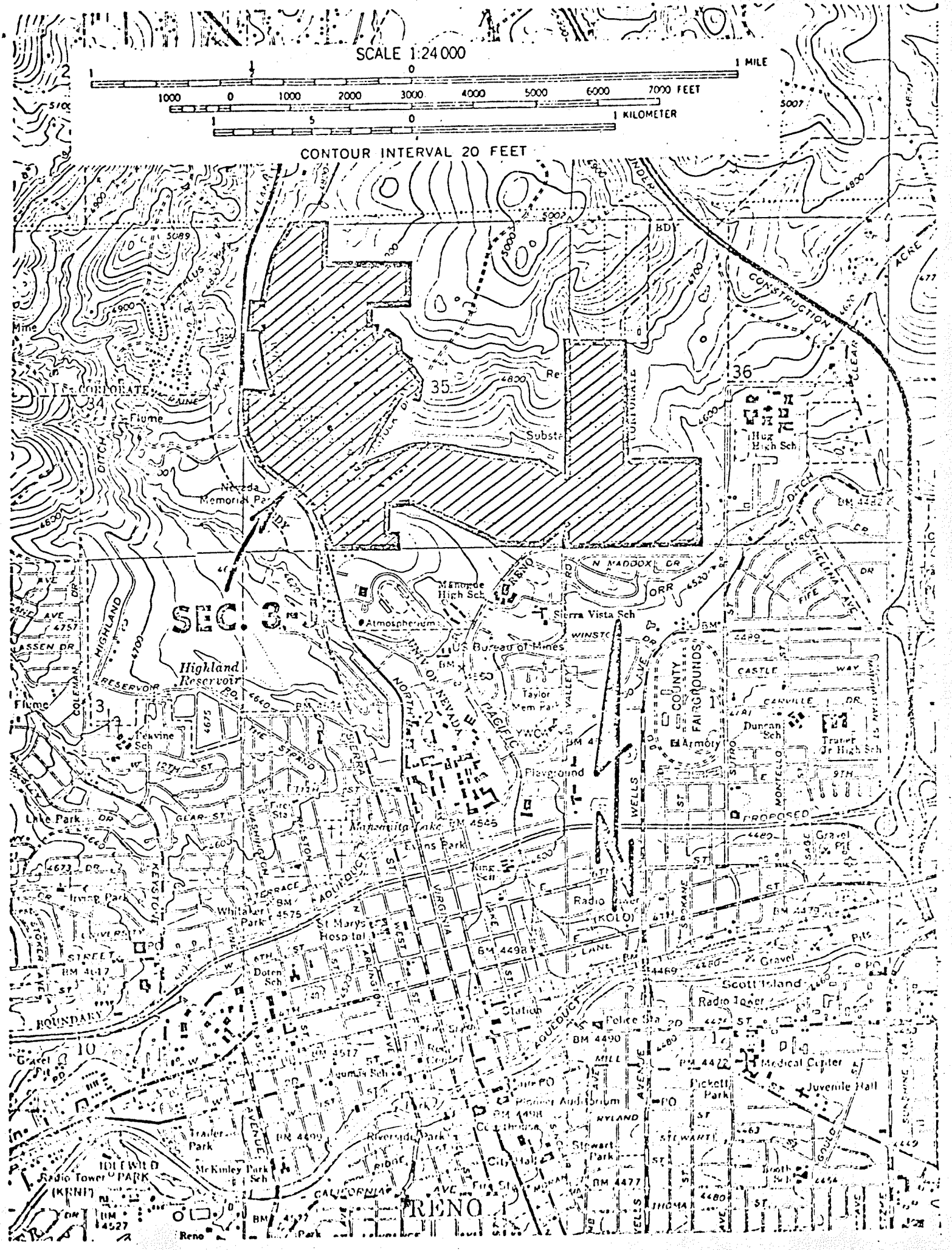

Chairman of the Board

77-981

ATTEST:

ALEX C. BERRY
 By *Alex Berry* CHIEF DEPUTY


This ordinance shall be in force and effect from and after
 June , 1977.



MAP TO ACCOMPANY ORDINANCE 136