

Affidavit of Publication

STATE OF NEVADA,
County of Washoe—SS.

Mary Hefling

being duly sworn, deposes and says that he is the
Record Clerk

of The SPARKS TRIBUNE, a weekly newspaper,
published in Sparks, Washoe County, Nevada; that
he has charge of and knows the advertising ap-
pearing in said newspaper, and the

Notice - Bill No. 508

Ordinance No. 340

of which a copy is hereunto attached, was first
published in said newspaper in its issue dated
April 20, 1977 ~~XXXX~~

and was published in each of the following issues
thereafter:

the date of the last publication being in the issue
of April 27, 1977 ~~XXXX~~

Mary Hefling
Subscribed and sworn to before me this, the

3rd day of May, 1977 ~~XXXX~~

Loretta Dickerson
Notary Public in and for the County of ~~Washoe~~,
Douglas,
State of Nevada.

My Commission expires: October 25, 1980

LORETTA DICKERSON
Notary Public — State of Nevada
Douglas County
My Commission Expires Oct. 25, 1980

NOTICE OF COUNTY ORDINANCE

Notice is hereby given that Bill No. 508, Ordinance No. 340, amending Ordinance No. 221, entitled "An ordinance designating congested areas within the unincorporated area of Washoe County for purposes of animal control; prohibiting animals trespassing on private residential property or county property within congested areas; providing for the impounding of animals found in violation of the provisions of this ordinance; providing regulations of impounding, destruction or auction, and release of impounded animals; provides for impounding of livestock in the county which are endangering private or public property, public safety, themselves, or other animals; providing penalties for the noncompliance of the provisions hereof; and other matters properly relating thereto" by redefining the boundaries of Sun Valley as a congested area and designating the Red Rock Road area as a congested area, was adopted on April 12, 1977 by Commissioners Scett, Nelson, Rusk, Gaunt and Farr and all voting aye.

Typewritten copies of the Ordinance are available for inspection by all interested persons at the office of the County Clerk.

Alex Coon
ALEX COON, County Clerk

Publish Apr. 20, 27, '77
Sparks Tribune #76554

SUMMARY: Amends Washoe County Ordinance No. 221 redefining the boundaries in Sun Valley as a congested area and designating the Red Rock Road area as a congested area.

BILL NO. 508

ORDINANCE NO. 340

AN ORDINANCE AMENDING "AN ORDINANCE DESIGNATING CONGESTED AREAS WITHIN THE UNINCORPORATED AREA OF WASHOE COUNTY FOR PURPOSES OF ANIMAL CONTROL; PROHIBITING ANIMALS TRESPASSING ON PRIVATE RESIDENTIAL PROPERTY OR COUNTY PROPERTY WITHIN CONGESTED AREAS; PROVIDING FOR THE IMPOUNDING OF ANIMALS FOUND IN VIOLATION OF THE PROVISIONS OF THIS ORDINANCE; PROVIDING REGULATIONS OF IMPOUNDING, DESTRUCTION OR AUCTION, AND RELEASE OF IMPOUNDED ANIMALS; PROVIDES FOR IMPOUNDING OF LIVESTOCK IN THE COUNTY WHICH ARE ENDANGERING PRIVATE OR PUBLIC PROPERTY, PUBLIC SAFETY, THEMSELVES, OR OTHER ANIMALS; PROVIDING PENALTIES FOR THE NONCOMPLIANCE OF THE PROVISIONS HEREOF; AND OTHER MATTERS PROPERLY RELATING THERETO" BY REDEFINING THE BOUNDARIES OF SUN VALLEY AS A CONGESTED AREA AND DESIGNATING THE RED ROCK ROAD AREA AS A CONGESTED AREA.

THE BOARD OF COUNTY COMMISSIONERS OF THE COUNTY OF WASHOE DO ORDAIN:

SECTION 1.

Section 8 of Washoe County Ordinance No. 221 is hereby amended by deleting the property description for Sun Valley set forth in Paragraph J and substituting a new property description for Sun Valley in said Paragraph J and by adding a new paragraph X, which paragraphs shall read as follows (all other paragraphs remaining the same):

J. Sun Valley

All that certain area within the following described parcels of land within the unincorporated area of Washoe County: All of Sections 7, 17, 18, 19 and 20; the West one-half (W 1/2) and the Southeast one-quarter (SE 1/4) of Section 8; the Southwest one-quarter (SW 1/4) of Section 9; the North one-half of the Northwest one-quarter (N 1/2 of the NW 1/4) of Section 16; the North one-half (N 1/2) of Section 29; the North one-half (N 1/2) and the North one-half of the South one-half (N 1/2 of the S 1/2) of Section 30, all in T.20N., R.20E., M.D.B. & M.; the Southeast one-quarter (SE 1/4) of Section 12; the East one-half (E 1/2) of Section 13, and the East one-half (E 1/2) of Section 24, all in T.20N., R19E., M.D.B. & M.

Together with all that land contained in the unincorporated area of Washoe County lying in Sections 30, 31 and 32, T.20N., R.20E., M.D.B. & M. bounded by the partial corporate limits of the cities of Reno and Sparks.

X. Red Rock Road Area

All that certain area within the following described parcels of land within the unincorporated area of Washoe County: All of Sections 24, 25 and 36; the East one-half (E 1/2) of Sections 23, 26 and 35, T.21N., R.18E., M.D.B. & M.; all of Section 1; the

77-638

9-B

East one-half (E 1/2) of Section 2, and all of the land lying Northerly of the Western Pacific railroad track in the Northeast one-quarter (NE 1/4) of Section 11, and Section 12, T20N., R18E., M.D.B. & M.


SECTION 2.

This ordinance shall be in full force and effect from and after its passage, approval and publication as prescribed by NRS 244.100.



Proposed on the 5th day of APRIL, 1977.
Proposed by Commissioners NELSON, GAUNT & FARR.
Passed on the 12th day of APRIL, 1977.

Vote:

Ayes: Commissioners: SCOTT, NELSON, RUSK, GAUNT, FARR
Nays: Commissioners: NONE
Absent: Commissioners: NONE



Chairman of the Board

County Clerk

This Ordinance shall be in force and effect from and after the 12th day of APRIL, 1977.